THE UNIVERSITY
OF ILLINOIS
LIBRARY

354.94405
NE
1925[3]

The person charging this material is responsible for its return to the library from which it was withdrawn on or before the **Latest Date** stamped below.

Theft, mutilation, and underlining of books are reasons for disciplinary action and may result in dismissal from the University.

UNIVERSITY OF ILLINOIS LIBRARY AT URBANA-CHAMPAIGN

JUN 3 1975
MAY 7 1975
JUN 22 1976
JUN 17 1976

L161—O-1096

NEW SOUTH WALES

LIBRARY
UNIVERSITY OF ILLINOIS
URBANA

GOVERNMENT GAZETTE

FOR THE YEAR 1925.

IN FOUR VOLUMES.

THE LIBRARY OF THE
AUG 11 1926
UNIVERSITY OF ILLINOIS

VOL. III.

FROM 1 JULY TO 30 SEPTEMBER.

By Authority.

SYDNEY PRINTED AND PUBLISHED BY ALFRED JAMES KENT, GOVERNMENT PRINTER.

1926

94965—A

LIBRARY
UNIVERSITY OF ILLINOIS
URBANA

354.94405
N
1925

INDEX

TO THE

NEW SOUTH WALES GOVERNMENT GAZETTE

FROM 1 JULY TO 30 SEPTEMBER, 1925.

Page

A

ABERMAIN—Suburban Lands declared for Village of 3611
Abstracts—
Banks. (See "Banks.")
Consolidated Revenue Fund—
Revenue and Receipts 2947, 2952, 2978, 3435, 3439, 3785, 3789
Expenditure 2953, 2979, 3440, 3790
Other Payments or Advances 2958, 2984, 3445, 3795
Closer Settlement Accounts—Receipts and Expenditure 2963, 2989, 3450, 3800
General Loan Account—
Receipts 2967, 2994, 3455, 3805
Expenditure 2968, 2996, 3456, 3806
Ledger Balances 3010, 3464, 3814
Loans Expenditure Suspense Account—Receipts and Payments 2976, 3006, 3460, 3810
Memorandum of Payments 3014, 3468, 3818
Miscellaneous Accounts—Receipts and Payments.... 2977, 3008, 3461, 3811
Public Works Account Expenditure Suspense Account—Receipts and Payments 2975, 3005, 3454, 3804
Public Works Account—Receipt and Expenditure .. 2964, 2965, 2990, 2991, 3451, 3452, 3801, 3802
Special Accounts—Receipts and Payments 2962, 2988, 3449, 3799
Special Deposits Accounts—Deposits and Re-issues.. 2959, 2985, 3446, 3796
Accounts filed in Estates. (See "Intestate Estates"; also "Wills.")
Acton S. C.—Appointed Accountant, Agent-General's Office, London 3970, 4064
Acts (Incorporated)—Notice respecting reprinting and sale of 3727
Acts of Parliament—Passed by the Legislature, not disallowed by the King 3669
Acts passed during 1924 session—Notice respecting the vesting of, in various Ministers 2857
Additional Holdings. (See "Land.")
Administration of Justice Act—Proclamation under, declaring provisions of, to apply to certain places 3822, 3896, 4068
After Auction Leases. (See "Leases.")
After Auction Purchases. (See "Land.")
Agriculture, Department of. (See "Public Service Act.")
Alignment, &c., of Streets. (See "Streets.")
Alldis S. D.—Resignation of, from Public Service 3332
Allen R. S.—Resignation of, from Public Service 4160
Alnwick Drainage Union—Balance-sheet 3879, 3960
Amico (Ltd.)—Voluntary winding-up of, &c. 4132
Anderson R.—Retirement of, from Public Service 3628
Anderson R. A.—Appointed Junior Clerk, Department of Agriculture 3099
Andrew J. P.—Resignation of, from Public Service .. 3332
Angove E. A. E.—Appointed C.P.S., &c., Carcoar 3269
Annual Leases. (See "Leases.")
Application to Purchase Land. (See "Land.")
Applications invited for positions in—
Office of Water Conservation and Irrigation Commission. (See "Water Conservation and Irrigation Commission.")
Public Service. (See "Public Service Act.")
Railways. (See "Railways.")
Appropriation of Land. (See "Resumption of Land.")
Architects Act—Statement of Receipts and Expenditure from 1st July, 1924, to 30th June, 1925, declared, &c., within meaning of 3997
Armstrong G. H. (See "Browning.")
Armstrong H. B.—Appointed Draftsman, Forestry Commission 4159
Ashton Park—Additional Regulation for management of 3927

Page

Assessment Rates. (See "Pastures Protection Act"; "Water Act.")
Assessors Appointed. (See "Navigation Act.")
Attorney-General and of Justice, Department of. (See "Public Service Act.")
Audit, Department of. (See "Public Service Act.")
Austin W. H.—
Appointed Emergency Chief Attendant, Technological Museum 2943
Retirement of, from Public Service 3100
Australian Buying Co. (Ltd.)—Voluntary winding-up of, &c. 3318
Australian Corsets (Ltd.)—General Meeting of 3509
Australian Gaslight Co.—Annual General Meeting of .. 3417
Australian Guarantee Co. (Ltd.)—Voluntary winding-up of, &c. 3319
Australian Meat Council. (See "Meat Industry Encouragement Act, 1924, Commonwealth.")
Australian Museum—Appointment, &c., of Trustees of.. 3277
Australian States. (See "Stock Act.")
Avon Dam Co-operative Society (Ltd.)—Equity notice in matter of 3719
Awards. (See "Industrial Arbitration Act.")

B

BAILIFFS appointed, &c. 2896, 3031, 3477, 3546, 3672
Bakewell Brothers (Ltd.) and Reduced—Equity notice in matter of 3718
Balance-sheets. (See "Pastures Protection Board"; "Necropolis"; "Long Bight and Williamtown Drainage Union"; "Commons"; "Government Savings Bank of New South Wales"; "Alnwick Drainage Union"; "Architects Act.")
Baldwin H.—Resignation of, from Public Service 3430
Ballard D.—Retirement of, from Public Service 3430
Balranald Railway. (See "Railways.")
Bama Irrigation Trust. (See "Water Act.")
Banking, Land, Building, and Investment Companies—Liabilities and Assets of—
Arthur Rickard and Company Extended (Ltd.) 3916
Assurance and Thrift Association (Ltd.) 3915
Commonwealth Wool and Produce Co. (Ltd.) 3917
Excelsior Land, Investment, and Building Co. and Bank (Ltd.) 3912
Farmers and Graziers' Co-operative Grain Insurance and Agency Co. (Ltd.) 3918
Haymarket Permanent Land, Building, and Investment Co. (Ltd.) 3913
Home Endowment (Ltd.) 3919
Intercolonial Investment Land and Building Co. (Ltd.) 3913
Metropolitan Mutual Permanent Building and Investment Association (Ltd.) 3914
Mutual Life and Citizens' Assurance Co. (Ltd.) 3916
Newcastle and County Mutual Building, Land, and Investment Co. (Ltd.) 3914
Staples C. R. & Co. 3917
Universal Land and Deposit Bank (Ltd.) 3915
Wunderlich (Ltd.) 3918
Bankrupt Estates—Sequestrated—

Andrews V. F. J. ..	2939	Breadman F. W. ..	3092
Adams F. G. ..	3265, 3328	Bertram A. M.	3092
Ash C. B.	3513	Bullimore Martha Charlotte	3093
Abbott G. H. B.	3623, 3717	Brian R.	3093
Ashton T. B. ..	3716, 4058	Butterfield W. H. ..	3094
Allen A. A.	3883	Briggs H.	3266
Allen R. H.	3883	Boyland J.	3326, 3514
Avilla J. A. De	3884, 4156	Butts W. J.	3326, 3424
Best R. D.	2937	Burrows R. A.	3328
Buchanan J. ..	2938, 3327	Bertram A. M.	3514
Bugden J. B. ..	2938, 3093	Branch H. H.	3514
Brown M.	2938, 3327	Branch W. C. T. ..	3514
Boydell W. P.	2939, 3513	Berg J, van den ..	3622
Bullen Sarah ..	2939, 3327		

609946

Page

Bankrupt Estates—Sequestrated—*continued.*

Burleigh J. 3623
Bailey J. 3776
Bale W. G. 3884, 4058
Brindell A. W. 3884
Barden F. H. 3964
Baxter J. A. 3965
Bridge A. 4057
Bower Lilian 4057
Blackman Emma Mary 4155
Brooks P. 4155, 4156
Copas E. J. R. 3092
Clark F. T. 3094
Carruthers W. A. .. 3265, 3266
Curran F. 3265
Carr E. P. R. 3265
Cozens H. M. 3328
Cunningham J. G. .. 3423, 3717
Clifford C. 3623, 3777
Copeland G. .. 3716, 3885
Carlon C. 3776
Cosgrove M. .. 3776, 4059
Courtman W. G. .. 3883
Cranston D. C. 3884, 3885
Callas J. 3884, 3966
Collins A. 3884
Cobcroft R. W. 3965
Collingwood J. P. .. 4057
Campbell D. S. .. 4155
Cook A. 4156
Davies L. 2939, 3624
Dubois J. A. 3094
Dixon E. R. .. 3265, 3328
Ditton R. J. 3267
Davis W. F. .. 3326, 3717
Dillon M. C. .. 3423, 3514
Davis L. 3513, 4156
Duncan Susan 3624
Davie H. L. 3624
Dunn H. W. 3624
Demar H. M. 3375
Donkin W. H. 3776
De Avilla J. A. 3884, 4156
Dickason C. .. 3965, 4156
Evans F. W. 3093
Elliott H. 3264
Ellevsen A. L. 3715, 3717
Fludder J. H. 3265, 3514
Fullarton R. A. 3327, 3885
Ferris E. L. 3715
Finney A. S. 3883
Flaherty P. J. 3883
Fitzgerald J. B. 3884, 4058
Frankel A. F. 3884
Farrell A. J. 3965
Graham F. J. 2937
Guest G. H. .. 3092, 3327
Gollan R. J. .. 3092, 3424
Gool M. 3265, 3885
Gudberg A. .. 3366, 3514
Gardner D. 3326, 3423
Gascoigne H. F. 3623
Goddard A. L. 3623
Gambetta W. F. 3716, 3717
Gavin J. 3716
Gillies H. M. 3777
Gale A. E. 3777
Grant P. A. .. 3964, 3966
Graham E. A. 4057
Golomb J. 4057
Garton G. 4057
Harris W. E. .. 2938, 3093
Hanson E. T. .. 2938, 3093
Hellman E. 3093
Hemsworth Mabel 3513
Hill E. L. 3624, 3885
Hawkins C. W. T. .. 3715
Holden F. M. 3716, 3966
Herkes A. G. .. 3776, 3966
Huet Leah 3964
Hatch E. T. 4057
Hall W. W. W. G. .. 4155
Hill E. D. 4156
Jeffries J. 2938, 2939
Jackson R. G. 3267
Jones W. 3423, 3514
Jensen J. C. .. 3622, 3775
Jenkins L. R. 3623, 3885
Johnson J. 3716
Judd T. E. C. P. .. 3965

Koos R. 3715, 3717
King S. 3776, 3885
King A. G. V. 4155
Lorimer W. .. 2938, 3327
Lewis F. 3093, 3966
Little J. 3777, 3966
Lambert W. J. 3884, 3966
Lamier E. 3884, 4058
Linke V. H. .. 3964, 4058
McLean L. 2938, 2939
McClintock L. A. .. 3093
McLachlan P. 3264
McLean L. 3513
McArthur H. A. .. 3623
McCormick R. J. .. 3715
McCormick G. 3715
McCormick E. F. .. 3715
McLennan D. M. 3964, 4156
McCarty E. H. 4057
McManus A. 4156
McNutty J. L. 4156
Mackenzie W. S. T. 3266, 3625
Maclarn C. C. 3625
Morrison F. P. 2938
Meddows Ethel Maud 3093
Morris G. N. 3094
Millard G. 3265, 3328
Millard G. 3265
Moane B. 3266, 3514
Morton C. H. 3267
Mills G. A. 3513, 4156
Morris W. 3513, 3966
Mainey L. 3514
Miller C. J. 3623
Morrison H. W. .. 3623
Murphy Catherine Ann 3623
Mann H. H. .. 3624, 3965
Myers A. 3625
Mudge H. L. .. 3776, 4156
Manning H. A. 3776, 3966
Moshinsky F. 3883
Morrison F. P. 3885
Moran J. A. 3964
May E. W. 3964, 4058
Maunder E. S. 3968, 4155
Mepham R. E. 4056
Murphy W. D. N. .. 4059
Maybury A. J. 4056
Matheson D. 4154
Nelson P. 2939, 3514
Nicholson J. .. 3266, 3514
Nicholas A. J. 3513, 3624
Neale E. J. 3964
Neale E. J. 4058
O'Reilly M. J. 3094
O'Keefe Nellie 3265, 3423
Oakley H. R. .. 3624, 3777
O'Connor E. J. 3964
Pezet P. J. .. 2938, 3266
Pierce W. C. 2939
Potiri J. 3266
Petersen G. H. 3326, 3424
Pringle A. E. 3423
Phillips T. A. 3715
Passmore A. E. 3716, 3885
Ptolemy G. A. 3775
Palmer E. H. 3776
Paine P. 3965, 4156
Power J. D. 4154
Reid J. G. B. .. 2938, 3327
Robson W. 2939, 3624
Ryan P. 2939, 3424
Ryan J. 2939, 3424
Ramsden E. M. 2939, 4156
Robson T. 3092, 4059
Richardson A. C. .. 3266
Richardson F. B. .. 3423
Rush W. C. .. 3423, 3624
Rosenthal M. .. 3423, 3717
Reading L. J. 3423, 3717
Rayner Rhoda Blanche 3512
Richardson A. C. .. 3514
Robinson C. R. 3623, 3717
Rogers O. C. F. 3715
Ruston M. E. 3716
Round J. 3775
Rogers S. 3776, 4156
Robinson S. E. 3776

Page

Bankrupt Estates—Sequestrated—*continued.*

Retford G. C. 3884
Robertson A. D. 3965, 4058
Smith J. 2938, 3266
Shelley W. A. 2939
Spike R. H. 3093
Speers E. 3266
Strangemure D. B. 3326, 3514
Stone W. A. 3328
Skene W. P. .. 3513, 3717
St. John A. .. 3623, 3625
Styles C. 3624
Sadd C. D. 3883
Simmons W. J. 3884, 4058
Sealby J. W. .. 3964, 3966
Sim G. F. 3965, 4058
Simson C. S. .. 4057, 4156
Styles F. 4058
Speight F. 4155
Sutherland W. F. .. 4155
Tolhurst F. 2937
Taylor T. D. 3265
Tindall J. J. .. 3265, 3327
Terrell J. R. 3623
Tasker T. E. .. 3623, 3717
Todd H. 3716
Tourres B. 3965
Umback H. .. 3092, 3327
Viney C. G. 3326, 3424
Verdon C. R. 3092
Valli J. B. 3327
van den Berg J. .. 3622
Williams D. C. 2939
White Adah .. 3092, 3326
Wallace L. E. W. .. 3094
Webb S. H. D. 3265, 3327
Wellington C. R. 3423, 3624
Watson H. B. 3423, 3885
Watson R. C. 3423, 3885
Watson Mabel 3423, 3885
Ward K. R. 3513
Wallis S. C. 3513
Wright T. F. .. 3715, 3965
Williams C. W. 3716, 3777
Wood H. R. 3716, 3966
Williams V. G. 3716
White H. H. 3777
Wilcock W. 3964, 4156
Wright H. S. J. .. 4057
Wilkinson M. P. .. 4154
Wood R. 4155
Wilcox W. 4155
Winnel R. 4156

Bankrupt Estates—Dividends declared in Estates of following—

Adams D. K. 3424
Armour W. 3425
Andrews V. F. J. .. 3514
Alexander W. G. .. 3777
Alexander S. H. .. 4157
Adams F. G. 4157
Boo L. 2940
Brennan R. B. 2940
Bertram J. E. M. .. 2940
Bell H. G. 3424
Bennett F. 3424
Browne S. T. 3514
Bayliss H. W. J. .. 3515
Browne J. 3625
Baillie W. 3718
Bennett J. C. A. .. 3777
Branch H. H. 3778
Branch W. C. T. .. 3778
Burrows R. A. 3886
Benwell E. G. 3886
Bourne H. G. 3967
Bugden J. B. 3967
Bradshaw F. 3967
Briggs H. 4059
Brian R. 4059
Buchanan J. 4157
Butts W. J. 4157
Cook A. 2940
Crosdale G. 2940
Cotter S. A. 3424
Cairnes J. 3424
Coleman A. J. 3425
Clarke E. E. 3425
Cannings S. 3514
Campbell A. J. 3625
Cruickshank W. .. 3625
Crouch J. G. 3625
Clark F. V. 3778
Chapman A. 3886
Cochrane E. R. 3886
Crosbie H. B. 3886
Cohen E. P. 4059
Carr E. P. R. 4059
Carruthers W. A. .. 4059
Cuskelly O. 4059
Cozens H. M. 4157
Chard H. J. 4157
Curran F. 4157
Dennis W. A. 2940
Dennis E. J. 2940
Dunn H. W. 3424
Dunbar W. 3514
Daniels T. H. 3515
Dickson W. J. 3625
Davis G. F. 3625
Dover A. 3717
Davis L. 3886
Davie H. L. 3967
Douglass N. J. 4059
Dulhunty J. J. 4157
Dash J. 4157
Ellis F. J. 2940
Ely A. H. 3424

Ellis R. J. F. 3425
East R. E. 3514
Evans F. W. 3514
Elliott E. C. 3777
Feeney T. 2940
Frewen H. S. 2940
Finney A. S. 3514
Finnie A. J. 3625
Ford V. A. 3625
Fawcett P. C. 3718
Field G. H. 3777
Fowler Florence Agnes 3886
Fludder J. H. 4157
Fletcher E. 4157
Fullarton R. A. 4157
Gibbons H. A. 3424
Glassop G. E. 3718
Gibson G. 3515
Gellatly J. 3966
Goodman J. H. 4059
Gollan R. J. 4059
Guest G. H. 4059
Gudberg A. 4059
Henning A. 3424
Harris C. D. 3425
Holdsworth F. E. .. 3514
Henderson S. B. .. 3515
Hindley F. 3515
Hayes J. E. 3515
Hepplewhite C. S. .. 3515
Harris W. G. A. .. 3625
Hill G. 3718, 3777
Hunter H. 3718
Hill E. D. 3778
Humphreys R. T. .. 3886
Hayward E. A. 3886
Hanson E. T. 3966
Harrell R. E. 4059
Hellman E. 4157
Henderson S. B. .. 4157
Harris W. E. 4157
Ivens P. C. 3625
Jenner E. D. 2940
Jobson R. 2940
Jay J. H. G. 3424
Jobberns L. 3515
James P. J. 3425
Jones K. M. 3718
Jess A. B. 3718
Jackson R. G. 3777
James H. J. 3778
Judd A. 3886
Jeffries J. 3886
Johnson A. W. 3886
Jones W. 4157
Kavanagh Margaret Ann 2940, 3718
King J. K. 3718
Kavanagh J. L. 3718
Lazarus Lily 2940
Lieberman D. 3424
Livi Mary 3424

Page

Bankrupt Estates—Dividends declared in Estates of following—*continued*.
Long M. 3425
Lequesne H. 3515
Lindley V. 3625
Lanham G. E. 3718
Lineker G. S. P. .. 3718
Leigh Emily 3778
Logan W. F. 3886
Lorimer W. 3886
Lee J. T. 3967
Lewis F. J. 4157
McDonald E. P. .. 3514
McLean J. 3718
McManus A. 3778
McLennan T. A. J. 3886
McNulty J. L. 3886
McMahon G. J. 3886
McLean L. 3967
McClintock L. A. .. 4157
Mackay L. S. 3625
MacKinnon Q. G. .. 3777
Maclarn C. C. 3886
May M. 3424
Moore R. P. 3514
Mainey L. 3515
Monks T. S. 3515
Matthews S. 3625
Marshall C. A. 3718
Matthews L. M. 3718
Monks H. W. 3777
Murphy W. A. 3778
Morton C. H. 3967
Moane B. 4059
Miller G. H. 4059
Myers A. 4059
Morrison F. P. 4157
Nobbs W. J. 3425
Neilson L. G. 3777
Nelson P. 4157
O'Connor G. 3778
O'Mara J. A. 3967
O'Keefe Nellie 4059
Pierce W. C. 2940
Power J. D. 3424
Preshner J. 3718
Perkins G. W. 3778
Phillips W. E. H. .. 3885
Preddey W., senior 3885
Preddey W., junior, 3885
Porter R. 3885
Pezet P. J. 3967
Potiri J. 4059
Rowe C. A. S. 3625
Rawson E. S. 3777
Rees G. M. 3886
Robson W. 3886
Rudd C. F. 3886
Ryan P. 3967
Ryan J. 3967
Raynor Rhoda Blanche 4059
Ramsden E. M. 4157
Sullivan H. 2940
Sullivan Eunice Elizabeth Hope 2940
Shirley A. 2940
Semmler H. R. 2940
Silverberg S. 3424
Sinclair D. 3425
Smith Mary 3515
Stafford R. M. 3515
Spedding Q. S. 3718
Salmon Ellen 3718
Stone W. A. 3718
Simpson E. S. 3718
Sunderland Ivy Gibson 3777
Shelley W. A. 3777
Shannon W. 3777
Steep S. W. 3886
Smith Mary Ducker 3886
Simpson D. W. 3967
Smith L. G. 4059
Stephenson A. 4059
Taylor J. S. 2940
Thornley A. E. 2940
Turner A. 3424
Thompson G. S. .. 3425
Turk W. F. 3425
Tutungi A. 3515
Taylor F. J. 3625
Thornton A. E. 3886
Turner A. 4157
Umback H. 4059
Valli J. B. 3718
Viney C. G. 4157
Walker J. V. 3425
Wettern C. A. 3515
Wood Clara Agnes 3515
Woodcroft S. 3625
Wright G. L. 3625
White Adah 3718
Wallis S. C. 3777
Walker C. M. 3777
Williams T. J. 3777
Winnel R. 3778
Weymouth H. 3778
Williams D. C. 3886
Webb W. J. P. 3886
Young A. J. 3425
Webb S. H. D. 4059

Banks—Liabilities and Assets of—
Australian Bank of Commerce (Ltd.) 3834
Bank of Adelaide 3837
Bank of New South Wales 3833
Bank of Australasia 3838
Bank of New Zealand 3838
Commercial Bank of Australia (Ltd.) 3836
Commercial Banking Co. of Sydney (Ltd.) 3834
Comptoir National D'Escompte De Paris 3840
English, Scottish, and Australian Bank (Ltd.) 3839
National Bank of Australasia (Ltd.) 3835
Primary Producers' Bank of Australia (Ltd.) 3835
Queensland National Bank (Ltd.) 3837
Royal Bank of Australia (Ltd.) 3836
Union Bank of Australia (Ltd.) 3839
Yokohama Specie Bank (Ltd.) 3840
Banks and Bank Holidays Act—Holidays proclaimed under. (See "Holidays.")
Barmedman Land District—Alteration of boundaries of 2929
Barooga Water Trust. (See "Water Act.")
Barry Margaret Helena—Appointed Nurse, Baby Health Centres 3099
Bartholomew R. J.—Appointed Laboratory Assistant, Office of Director-General of Public Health .. 2943
Bartlett and another *v.* Stokes—Sheriff's notice in matter of 2940
Bartley J. F.—Resignation of, from position of Medical Officer of Health for the City and District of Broken Hill 3530
Bate Doris Louisa—Resignation of, from Public Service 3890
Bathurst Times Newspaper Co. (Ltd.)—
Notice to creditors of 3509
Voluntary winding-up of, &c. 3509
Batlow Co-operative Society (Ltd.)—General Meeting of 3951

Page

Baulman W.—Appointed Forest Guard, Forestry Commission 4063
Baxter B. L.—Appointed to act as C.P.S., &c., Brewarrina 3979
Bayliss R. V.—Appointed Cadet Draftsman, Department of Lands 3099
Bayliss W. R.—Appointed Research Officer, Premier's Department 3970, 4064
Beale W. H.—Retirement of, from position of Senior Harbour Pilot, Sydney 2853
Beanbah Bore Water Trust. (See "Water Act.")
Beeby His Honor G. S.—Appointed to act as a District Court Judge, &c. 2853
Beirman Clothing Co. (Ltd.)—Voluntary winding-up of, &c. 3257
Belfield's Hotel (Ltd.)—Notice to creditors of 3415
Bellingen Land District—Alteration of boundaries of .. 3085
Belmore Drainage Union. (See "Water Act.")
Beneree Gold-field. (See "Gold-fields.")
Bennett R. M.—Appointed Junior Clerk, Main Roads Board 3100
Benton J. (See "Tweed Newspaper Co. Ltd.")
Berrima District Farm and Dairy Co. (Ltd.)—Voluntary winding-up of, &c. 3950
Betterridge K. A.—Appointed Junior Clerk, Department of Public Works 3970
Beveridge Alison—Resignation of, from Public Service 3628
Beverley G. W.—Appointed Fruit Instructor, Department of Agriculture 3970
Bills—Notice of intended application to Parliament for leave to introduce 2930, 4132
Bingara Gold-field. (See "Gold-fields.")
Binnaway Urban Area—Country Shopping District Constituted, &c., at 2832
Birds and Animals Protection Act—
District or Sanctuaries declared under 2854
Extension of open season for Kangaroos under 3669
Honorary Rangers appointed, &c., under 2853, 3017, 3198, 3275, 3530, 3979
List of Unprotected or Scheduled Birds and Animals named in First and Second Schedules of 2854
Open season declared under, in respect of Kangaroos, Opossums, Wallaroos, Emus, Quails, and Wallabies for certain Pastures Protection Districts 2857, 3029, 3277, 3338, 3473, 3537, 3669, 3730, 3825, 3826, 3901, 3981, 4073
Open season for protected birds under 2854
Regulations under 2856
Revocation of open season in respect of Kangaroos and Scrub Wallabies for certain Pastures Protection Districts 3473
Births, Deaths, and Marriages—District Registrars of, appointed, &c. (See "Registrars.")
Blair G. M.—Appointed Government Architect, Department of Public Works 3628
Blairmore Irrigation Trust. (See "Water Act.")
Boag J.—Appointed Coroner, Milton, &c. 3530
Board of Health—Appointment of Members of 2852
Boggabri—Proclamation relating to Crown Grant for certain land at 3291
Bomuckledi Bore Water Trust. (See "Water Act.")
Bonville Recreation Reserve—Regulations for management of 3235
Boobora Bore Water Trust. (See "Water Act.")
Booth G.—Resignation of, as Member of Advisory Council under the Co-operation, Community Settlement, and Credit Act 3530
Borchers F. G.—Appointed Field Assistant, Department of Lands 3970
Boughton Ouida—Resignation of, from Public Service 3430
Bourke Mary Mercedes Geraldine—Appointed Shorthand-writer, &c., Main Roads Board 3970
Boxall Marjorie—Retirement of, from Public Service .. 3781
Brands Directory—Notice respecting sale, &c., of 3909
Brands. (See "Registration of Stock Brands Act"; "Sheep Brands and Marks.")
Braye Lilian Elizabeth—Resignation of, from Public Service 3270
Bregenzer C.—Retirement of, from Public Service 4160
Brennan-street, Lilyfield to Abattoir-road Tramway. (See "Tramways.")
Brewon Bore Water Trust. (See "Water Act.")
Brodie H. H.—Appointed Registrar, Cowra Experiment Farm 3970
Broome Head—Regulations for Public Recreation at .. 3234
Browning D. *v.* G. H. Armstrong—Registrar's notice in matter of 3778
Bruce A. H.—Retirement of, from Public Service 3332
Brush G. F.—Appointed Clerk, Department of Valuer-General 3430
Bryant Alfreda Millicent—Appointed Dispenser, Coast Hospital 3722

Page
Buck & Co. (Ltd.)—General Meeting of Members of .. 3950
Buckingbong State Forest. (See "Forestry Act.")
Bulli—Proclamation declaring parts of Valuation of Land Act to come into operation in Shire of ... 3728
Bunyah Bore Water Trust. (See "Water Act.")
Burling T. D.—Retirement of, from Public Service 3100
Burns Ella—Retirement of, from Public Service 3722
Burren Bore Water Trust. (See "Water Act.")
Butler A. O.—Retirement of, from Public Service 3100
Butler S. J.—Retirement of, from Public Service 3889
Bygalorie Siding—Proposed amendment of design of Village at 3583
By-laws. (See "Railways"; "Parramatta Park"; "Inflammable Liquid Act"; "Hunter District Water and Sewerage Acts.")
Byrne J.—Appointed C.P.S., &c., Grenfell, &c. 3269, 3430
Byrnes T. M.—Appointed Member of Local Land Board, Carcoar 3376

C

CAHILL P. J.—Retirement of, from Public Service .. 3889
Cameron J.—Retirement of, from Public Service 3332
Campbell Jessie Georgina—Appointed to act as Assistant District Registrar of Births, Deaths, and Marriages, Richmond 3530
Camphin W. J.—Appointed Coroner, &c., for the State 3276
3841
Canberra Co-operative Society (Ltd.)—Equity notice in matter of 3425
Cangai Goldfield. (See "Gold-fields.")
Capp A. E.—Appointed C.P.S., &c., Milton 3969
Carcoar Land District—Alteration of boundaries of .. 2928
Carrothers G. H.—Retirement of, from Public Service .. 2944
3100
Cartwright Dorothy Drew—Resignation of, from Public Service 3970
Casino Population Area—Revocation of 3871
Cattle Co. (Ltd.)—Voluntary winding-up of, &c. 3613
Cattle Slaughtering and Diseased Animals and Meat Act. (See also "Municipal"; "Shires")—Inspectors appointed, &c., under 2933, 3417, 3510
3710, 3768, 3953, 4039
Central Coal and Shipping Agency (Ltd.)—Equity notice in matter of 4157
Champion Isabel M.—Retirement of, from Public Service 4064
Chandler A. M.—Appointed Junior Clerk, Ministerial Office, Department of Attorney-General and of Justice 3721
Chapman C. R.—Appointed Under Secretary, &c., The Treasury 3722
Chichester Catchment Area—By-law respecting 3540
Chief Secretary, Department and Office of the Minister of Public Health. (See "Public Service Act.")
Child Welfare Act—Appointment of Officer-in-Charge of Police Stations within New South Wales, as Officer to exercise powers under 3634
China-Australia Steamship Co. (Ltd.)—General Meeting of 3318
Chippindall Clare Mary—Appointed Shorthand-writer, &c., Bureau of Statistics, &c. 3722
Church of Christ Property Management Act—Resignation of Trustee of Church Property of Church of Christ, MacMahon-street, Hurstville 3873
City and Suburban Electric Railways Act—Resumption of land under, for certain purposes 4075
Clarke R.—Appointed Governor, Parramatta Gaol 3781
Clarke W. G.—Appointed Bailiff, Mullumbimby 3672
Closer Settlement Acts—
Approval of After-auction purchases under 3848
Cancellation of part of proclamations relating to certain Estates 3235, 3686
Dedication of land under, for certain purposes 4093
Forfeiture of settlement purchase areas under .. 2911, 3235
3236, 3299, 3488, 3682, 3747, 3848, 3928, 4092, 4093
Form No. 30 (cancelled) under 3297
Modification of settlement purchase areas under .. 2912, 3066
3296, 3299, 3583, 3683, 3848
Notification—
Declaring settlement purchase areas under 2921, 3078
3245, 3246, 3309, 3405, 3406, 3495, 3595, 3596, 3692
3693, 3757, 3857, 3940, 4018, 4100
Setting apart—
Farms within settlement purchase areas under .. 3066
3236, 3296, 3387, 3388, 3584, 3682
Lands as settlement purchase areas under ...3236, 3387
Reserves from sale, selection or lease for certain purposes under 3066, 3299, 3387, 3388, 3583, 3747
3930, 4092
Reserves from settlement purchase other than settlement purchase by the holders of preferential right to apply under 3295, 3584

Page
Closer Settlement Act—*continued.*
Reversal of forfeiture of settlement purchase areas under 3235, 3583, 3928
Revocation of notification declaring farms within Settlement purchase area under 3295
Revocation of reserve from sale, selection or lease under 3583, 3849
Regulation No. 32 (amended) under 3296
Tenders called for purchase of forfeited settlement purchases, &c., under 3236, 3747, 3849, 3850, 3930
Clout W. H.—Appointed Junior Clerk, Department of Public Instruction 3099
Coal Mines Regulation Act—Permitted Explosives under 3054
Coastal Farmers' Co-operative Society (Ltd.)—Sydney—Voluntary winding-up of, &c. 3950
Cohen T. W.—Appointed to act as Deputy of Mr. W. Scott, Stipendiary Magistrate, Bathurst, &c. .. 3276
3979
Coleman G. W. B.—Appointed Clerk, Department of Agriculture 3970
Collings J.—Retirement of, from Public Service 3889
Collins V. B.—Appointed Inspector of Collieries, Department of Mines 3970
Collymangle Bore Water Trust. (See "Water Act.")
Come-by-Chance Bore Water Trust. (See "Water Act.")
Commercial Discount Finance and Investment Co. of Australia (Ltd.)—General Meeting of 3951
Commission of the Peace—
Appointments to 3017, 3275, 3336, 3529
3728, 3823, 3898, 4069
Resignations, removal of names, &c. 3275, 3336, 3529
3634, 3823, 3899, 3979
Common Gaming Houses. (See "Gaming and Betting Act.")
Commoners Boundaries at certain places 3018
Commons—
Balance-sheet for Bowling Alley Point 3614
Commoners' Meeting convened 3090, 3771, 3953
Reserves from sale, &c., for. (See "Land"; also Leases.")
Trustees appointed, &c., for. (See "Trustees.")
Commons Regulation Act—Notification under, relating to Gravesend Common 3336
Commons Regulation Act—Notification under, relating to Gravesend Common 3336
Commonwealth Agricultural Service Engineers (Ltd.)—Notice to creditors of 3509
Commonwealth Mica Co. (No-Liability)—Application to register, as a No-Liability Company 3508
Companies Act—Registration of Mining Companies under. (See "Mining Companies.")
Companies (Amendment) Act—Companies granted exemption from making list containing particulars mentioned in section 3 of—
Australian Glass Manufacturers' Co. (Ltd.) 3018
National Fire Insurance Co. (Ltd.) of Hartford 3018
Nozawaya Co. (Ltd.) 3276
Sea Insurance Co. (Ltd.) 3018
Southern Cross Assurance Co. (Ltd.) 2891
Companies (Death Duties) Act—Certificates of registration of Offices of certain Companies under.. 3218
3905
Companies, Firms, &c.—Balance-sheet. (See "Banking.")
Compensation payable to owners, &c., of licensed publicans' premises under Liquor (Amendment) Act—Notification respecting 3285, 3354
Concord—Alignment, &c., of Street, Municipality of.. 3743
Conditional Leases—
Addition of land to 3065, 3232, 3293, 3487, 3581, 3924
Addition to non-convertible areas of to the convertible areas thereof 3065, 3232, 3924, 4090
Crown Lands set apart for 2927, 3084, 3085, 3316, 3610
3765, 3872, 3946, 4035, 4128
Forfeited 3580, 3746, 3931, 4005, 4006
Reversal of forfeiture of 3389
Revocation of 3082, 3313, 3869
Surrender of 3847
Conditional Purchases—
Addition of land to 3065, 3232, 3292, 3487, 3581
3681, 3924, 3925, 4090
Crown lands set apart for 2927, 3079, 3084, 3085
3312, 3316, 3409, 3506, 3610, 3761, 3765, 3872
3946, 4034, 4035, 4122, 4128
Forfeited 2908, 3233, 3580, 3746, 3847, 3930, 4005
Reversal of forfeiture of 2909, 3061
Revocation of 2924, 3082, 3313, 3763, 3869
Conditional Purchase Leases—
Crown lands set apart for 2927, 3085, 3316, 3610
3765, 3872, 3946, 4035, 4128
Revocation of 4025
Connor J. H.—Retirement of, from Public Service 3628

Page

Construction Co. of Australia (Ltd.) and Reduced—Notice respecting reduction of capital of 3088, 3708, 4039

Consuls. (See "Landers.")

Cook A. A.—Appointed Assistant Valuer, Department of Valuer-General 3430

Cook Eliza Gertrude. (See "Mills.")

Co-operation, Community Settlement, and Credit Act—
Notice respecting registration of certain Societies under, &c. 2896, 3047, 3048, 3218, 3283, 3353, 3354, 3477, 3546, 3671, 3731, 3827, 3828, 3904, 3988, 3989
Resignation of Member of Advisory Council under .. 3530

Coulter A. T.—Appointed Junior Clerk, Department of Labour and Industry 2944

Country Motors (Ltd.)—Equity notice in matter of .. 3778

Country Shopping Districts. (See "Early Closing Act.")

Courts—
District Courts—
Alteration of dates of holding of, at certain places 3985
Notices of holding of, at certain places 3220, 3985
Land and Income Tax Assessment Act—Notices of holding Courts of Review for hearing of appeals under 3352
Land and Valuation Court—Notices of holding of .. 2914, 3238, 3245, 3299, 3584, 3686, 3850, 4017, 4094
Of Quarter Sessions—
Alteration of dates of holding of, at certain places 3977
Notices of holding of, at certain places, and for months of August, September, and October .. 3220, 3672, 3977, 4076
Supreme Courts—Crown Prosecutors appointed at .. 4069
Warden's Courts—Proclamation establishing, &c., at certain places 3920
Western Land Board—Meetings of, convened .. 3299, 3490, 3749

Cowra Land District—Alteration of boundaries of 2928

Coyle W. T.—Appointed to act as a District Court Judge, &c. 3472

Creaney Catherine Veronica—Resignation of, from Public Service 3100, 3270

Crossing-places. (See "Pastures Protection Act.")

Crouch E. F.—Appointed Inspecting Engineer, Main Roads Board 3970

Crowe F. J.—Resignation of, from Public Service 3970

Crown Grants—Notification respecting, relating to certain land dedicated as site for School of Arts at Boggabri 3291

Crown Lands not available for settlement, &c. (See "Land.")

Crown Lands Consolidation Act—
Addition of areas to leases of irrigation farms or blocks within Yanco and Mirrool Irrigation Areas 3067, 3597
Crown Lands proclaimed, &c., under 2926, 3505, 3607, 3608, 3945, 4126
Dedication of land under. (See "Land.")
Examination of candidates for license to survey under—Date and place of holding of 3233
Exemption from operation of Quarry Licenses under 4036
Forfeiture of leases of irrigation farms or blocks under, within Mirrool and Yanco Irrigation Areas 3067, 3237, 3238, 3390, 3585, 3684, 3749, 3931, 4009, 4093
Forms under—
No. 129 (amended) 3297
No. 122 (amended) 4008
Notification—
Determining purchase money for irrigation farm purchases and annual rental for irrigation farm leases within Yanco and Mirrool Irrigation Areas under 3306, 3399, 3590
Determining upset annual rentals for non-irrigable leases under 3702
Of the sale by tender of Crown lands within Yanco No. 1 Irrigation Area as a non-irrigable lease under 3683
Setting apart Crown lands for irrigation farms or blocks under, within Mirrool and Yanco Irrigation Areas 3305, 3395, 3592
Proposals under section 25 of. (See "Land, Revocation of Dedication.")
Reversal of forfeiture of holdings within Irrigation Areas under 3748
Regulations under No. 106 (amended) 3489
Revocation of provisional reversal of forfeiture of leases of irrigation farms or blocks under, within Mirrool and Yanco Irrigation Areas 3489
Reversal of forfeiture of leases of irrigation farms or blocks under, within Mirrool and Yanco Irrigation Areas 3237
Surrender of leases of irrigation farms or blocks under, within Mirrool Irrigation Area .. 3299, 3748

Page

Crown Leases. (See "Leases.")

Crozier R. M.—Appointed Inspector of Factories and Shops, &c., Department of Labour and Industry 2944

Culhane Ellen—Retirement of, from Public Service 3889

Cullen G. F.—Appointed Clerk, Department of Navigation 2943

Curl Curl to Freshwater Tramway. (See "Tramways.")

Curlwaa Irrigation Area—Forfeiture of irrigated holdings within 3048

Curnow M. W. V.—Appointed Junior Clerk, Department of Mental Hospitals 3429

Currumbah Bore Water Trust. (See "Water Act.")

Cusick E. P.—Appointed to act as C.P.S., &c., Glen Innes 3198

D

DAHWILLY—Amended boundaries of Suburban Lands to Town of 3705

Dairy Industry Act—Inspectors appointed, &c., under .. 3899, 3979

Darley F. T.—Appointed Clerk, Department of Navigation 3722

Dash K. M.—Appointed Relieving C.P.S., Department of Attorney-General and of Justice 3721

Davies E. S.—Appointed Acting Inspector of Secondary Schools, Department of Education 3970

Davis H. J. A.—Retirement of, from Public Service .. 3781

Davis Mary Ethel—Resignation of, from Public Service 3890

Dedication of Land. (See "Land"; "Public Works Act"; "Closer Settlement Act.")

Deed E. S.—Appointed Acting Officer-in-Charge of Port Hunter, &c. 2943

Denmead W. J.—Appointed Accountant, Department of Taxation 4159

Dennis Laurel Frauline—Appointed Tracer, Department of Public Works 3269

Dermody E.—Appointed Officer-in-Charge, Boys' Home, Raymond Terrace 3722

Designs of Cities, Towns, Villages, &c.—Alterations, &c., of, at certain places 2913, 3299, 3488, 3583, 3748, 3850, 3931, 4093, 4126, 4129

Dettmann Myee Olga—Appointed Teacher of Cookery, Technical Education Branch 3722

Developmental Roads. (See "Main Roads Act.")

Digger Pictures Co. (Ltd.)—General Meeting of 3415

Dillon Eliza Peake—Termination of appointment of, as Member of Board of Official Visitors to the Mental Hospital, Callan Park, &c. 3198

Directors and Members of Pastures Protection Boards appointed, &c. (See "Pastures Protection Act.")

District Courts. (See "Courts.")

District or Sanctuaries. (See "Birds and Animals Protection Act.")

Dividends declared in Bankrupt Estates. (See "Bankrupt Estates.")

Dolgelly Bore Water Trust. (See "Water Act.")

Donaldson R.—Appointed to act as C.P.S., &c., Grafton 3824

Donohoe Florence—Retirement of, from Public Service .. 3722

Dorrigo Shire (Coff's Harbour)—Alignment, &c., of Streets, within 3571

Double Bay and Rose Bay Dairies (Ltd.)—Equity notice in matter of 3719

Dowd J. P.—Appointed Member of Local Land Board, Wellington 3376

Drainage Trusts—Notifications respecting quarterly instalments payable by certain 2892

Duff Margaret Darvall—Retirement of, from Public Service 3628

Dunlop Vera Lloyd—Resignation of, from Public Service 3890

Durie Ethel Beatrice—Appointed Medical Officer, Medical Branch, Department of Education 3722

Dyce C. G.—Retirement of, from Public Service 3100

E

EARL R. J.—Assumption, &c., of name of, by R. J. Ehrlich 3414

Earl W. F. T.—Assumption, &c., of name of, by W. F. T. Ehrlich 3414

Early Closing Act—
Closing Time for Shops within certain Districts under 3018, 3472, 3668, 3729
Country Shopping Districts constituted, &c., under .. 2832
Poll to be taken for Closing Time for Shops within certain Districts under 3018, 3826
Proclamation altering names and boundaries of Country Shopping Districts under 3896

Ecks (N.S.W.) Ltd.—General Meeting of 3707

Page

Edmunds Bros. Proprietary (Ltd). (See "Neilson.")
Education, Department of. (See "Public Service Act.")
Ehrlich R. J.—Assumption, &c., of name of R. J. Earl by 3414
Ehrlich W. F. J.—Assumption, &c., of name of W. F. T. Earl by 3414
Electric Lighting and Gas Emergency Act—
Appointment of Members of Board under 3276
Notification reconstituting Board under 3276
Revocation, &c., of certain appointments made under 3276
Elphinstone Flora—Appointed Teacher of Cookery, Technical Education Branch 3722
Emmaville Gold-field. (See "Goldfields.")
Emus. (See "Birds and Animals Protection Act.")
Equity notice in matter of—
Avon Dam Co-operative Society (Ltd.) 3719
Bakewell Brothers (Ltd.) and Reduced 3718
Canberra Co-operative Society (Ltd.) 3425
Central Coal and Shipping Agency (Ltd). 4157
Country Motors (Ltd.) 3778
Double Bay and Rose Bay Dairies (Ltd.) 3719
Hills J. (Ltd.) 3094
North Sydney Coliseum (Ltd.) and Reduced 3886
Paul and Gray (Ltd.) 2940, 3719
Proctor M. B. & Co. Proprietary (Ltd.) 4157
Redwood, Brown & Co. (Ltd.) 4158
Roden & Co. (Ltd.) 3718, 3778
Webb's (Ltd.) 3425, 3966
Wholesalers (Ltd.) 3094
Erigolia—Proclaiming, &c., as a Village, &c. 3703
Errata 2929, 3060, 3067, 3192, 3230, 3235, 3385, 3413, 3388, 3489, 3584, 3671, 3684, 3685, 3747, 3748, 3765 3844, 3849, 3850, 3872, 3923, 4088, 4093, 4128
Euraba Bore Water Trust. (See "Water Act.")
Euratha—Proclaiming, &c., as a Village, &c. 3703
Evans D.—Retirement of, from Public Service 3331
Examination of Candidates for License to Survey under Crown Lands Consolidation Act—Date and place of holding of 3233
Examinations—
Public Service. (See "Public Service Act.")
Under Local Government Act. (See "Local Government Act.")
Explosives Act—
Explosives defined, &c., under 3053, 4084
Inspectors appointed under 3739
Explosives (Permitted) under Coal Mines Regulation Act 3054

F

FACTORIES and Shops Act—Cancellation of Certificate to Inspect Steam Boilers issued to certain persons under 3427
Fairley Vida—Appointed to act as Assistant District Registrar of Births, Deaths, and Marriages, West Wallsend 3531
Farrington H. H.—Appointed Chief Clerk, Central Police Office 3429
Fell R. S.—Retirement of, from service of Commissioners of Sydney Harbour Trust 3824
Ferry & Co. (Ltd.)—Voluntary winding-up of, &c. 3948
Fincham W. J. M.—Appointed to act as Deputy of Mr. W. Scott, Stipendiary Magistrate, Bathurst, &c. 3198
Finn Mary Honora—Appointed Shorthand-writer, &c., Public Trust Office 3969
Fire Brigades Act—
Alteration of boundaries of certain Fire Districts under 3352, 3826, 4076
Proclamation and notifications under, declaring provisions of, to apply to certain Municipalities and Shires 3192, 3352
Fisher V. G.—Appointed First Draftsman, Lithographic Branch, Department of Lands 3269
Fisheries Act—
Inspectors and Assistant Inspectors of Fisheries appointed, &c., under 3472, 3824
Lawful fishing nets declared under 3274
Oyster Culture Leases under. (See "Oyster Culture Leases.")
Public Oyster Reserves declared, &c., under 3526, 3896
Regulations under 3215
Regulations revoked under 3215
Rescission, &c., of proclamations and notifications of certain dates 3275
Variation of close fishery, &c., under 3825
Waters closed against the use of fishing-nets, &c. 3338, 3896
Fishing-nets. (See "Fisheries Acts.")
Fitzroy F. J. C.—Assumption, &c., of name of, by F. J. C. Pfitzner 2930
Flagstone Tin Mining Co. (No-Liability)—Notice of increase in capital of 3318
Fleming B. G.—
Appointed to act as C.P.S., Junee, &c. 3276
Resignation of, from Public Service 3890
Fletcher H. F. W.—Appointed to act as Deputy of Mr. W. Scott, Stipendiary Magistrate, Bathurst 3017
Forbes J. S.—Retirement of, from Public Service 3628
Forestry Act—
Forfeited holdings declared under 3085
Proclamation, &c., declaring State Forests under 2831 3563, 3631, 3821, 3978, 2980, 4068
Reserves from sale for timber under 2929, 3413, 3705
Revocation of reserves from sale under 2929, 3413
Revocation of dedication of lands as State Forests under 3334, 3469, 3470, 3631, 3978
Termination, &c., of appointment of issuers of licenses, &c., under 3220
Forestry (Amendment) Act, 1924—Proclamation vesting the control, &c., of lands described in Schedule to, in Forestry Commission under 3469
Forfeited Holding. (See "Forestry Commission"; "Land.")
Forms. (See "Closer Settlement Acts"; "Crown Lands Consolidation Act.")
Forrest J. W. T.—Appointed to act as C.P.S., &c., Lismore 3530
Forum Publishing Co. (Ltd.)—General Meeting of 3950
Fowler Body Works (Ltd.)—
Notice to creditors of 3317
Voluntary winding-up of, &c. 3317
Fox J.—Retirement of, from Public Service 3722
Fraser A. H.—Retirement of, from Public Service 3100
Fraser Murielle Sydney Queenie—Resignation of, from Public Service 3628
Freshwater Tramway. (See "Tramways.")
Friendly Societies Act—Cancellation, &c., of registration of certain societies under, &c. 3048, 3218, 3283
Fry G. C.—Appointed Acting Officer-in-Charge, Tweed Heads 3781
Furnace and Power Plant Construction Co. (Aust.) Ltd.—Notice to creditors of 2932

G

GAMING and Betting Act—Rescission of notification declaring Common Gaming Houses under 3625, 3671, 3908
Gard V.—Appointed Attendant, Stamp Duties Office 4159
Garland J.—Retirement of, from Public Service 3519
Garnsey D. T.—Appointed Relieving Assistant C.P.S., Department of Attorney-General and of Justice 3721
General Underwriters (Ltd.)—Voluntary winding-up of, &c. 3088
Gibb J. A.—Appointed Clerk, Department of Public Instruction 4063
Gibson E. J.—Appointed to act as C.P.S., &c., Hilton 3276
Gil Gil Bore Water Trust. (See "Water Act.")
Gilder B. W. T.—Assumption, &c., of name of, by B. W. Taylor 4037
Gillard Gordon (Ltd.)—General Meeting of 3707
Gillespie F. A.—Appointed to act as C.P.S., &c., Wilcannia 4069
Girle H. G.—Appointed Acting Secretary, Department of Navigation 3627
Gleeson P.—Assumption, &c., of name of, by P. Glitsos 3874
Glitsos P.—Assumption, &c., of name of P. Gleeson by 3874
Gold and Mineral Dredging Act. (See "Mineral Leases.")
Gold and Mineral Leases. (See "Mineral Leases"; and "Mining Notices.")
Gold-fields—Revocation of reserves from conditional sale, &c., with certain 3289, 3290, 3373, 3374, 3570 3999, 4000, 4086
Goldie G. S.—Appointed Relieving C.P.S., &c., Department of Attorney-General and of Justice 2781, 4069
Goodin V. W. E.—Resignation of, from Public Service 3332
Goulburn Land Board District—Alteration of boundaries of 3315
Government Printing Office. (See "Public Service Act.")
Government Railways Act—Notification under, respecting the closing of level crossings over railway lines at—
Harrow-road, Rockdale 3544
Craboon-Coolah Railway 4076
Government Savings Bank Act—Proclamation under, vesting certain land in Commissioners under 3895
Government Savings Bank of New South Wales (Rural Bank Department)—Quarterly Statement of Liabilities and Assets of 3841

Page

Governor's Speech on Opening of Parliament 3521
Gow E. E. C.—Appointed to act as C.P.S., Ariah Park.. 2853
Grading, &c., of Officers of Public Service. (See "Public Service Act.")
Grafton Land District—Alteration of boundaries of 3085
Granville—Alignment, &c., of Streets, Municipality of .. 3383
Grant Myra Vivenne—Appointed Shorthand-writer, &c., Department of Public Instruction 3430
Grant W. H.—Appointed Herdsman, State Hospital and Asylum, Rookwood 3722
Gravesend Common—Notice under Commons Regulation Act relating to 3336
Greater Paramount Theatres (Ltd.)—Voluntary winding-up of, &c. 3949
Greville Henrietta—Appointed Member of Board of Official Visitors to Mental Hospital, Gladesville, &c. 3336
Griffith—Closing Time for Shops, District of 3472
Group Purchase. (See "Land.")
Gulligal—Proposed cancellation of design of Village of 4128
Gully Swamp and Black Hills Gold-field. (See "Goldfields.")
Gunnedah Co-operative Dairy Co. (Ltd.)—
Notice to creditors of 3613
Voluntary winding-up of, &c. 3257
Gunning Land District—Alteration of boundaries of .. 3315, 3412, 3612
Guthrie Margaret Helen—Retirement of, from Public Service 3628
Gwyther G.—Assumption, &c., of name of, by G. Withers 3706

H

HACKETT J.—Retirement of, from Public Service 2944
Hadley E. J.—Retirement of, from Public Service 4064
Hahesy P. F.—Appointed to act as C.P.S., &c., Bombala 2853
Hailstone N. A.—Appointed Junior Clerk, Petty Sessions Branch, Department of Attorney-General and of Justice 2943
Halloran Margaret—Retirement of, from Public Service 3100
Halpin P. F.—Appointed to act as C.P.S., &c., Tingha.. 3824
Hamer's (Ltd.)—Voluntary winding-up of, &c. 4039
Hammond N. L. M.—Appointed to act as C.P.S., &c., Walcha, &c. 3017, 4069
Hancock, J. H. E.—Appointed Junior Clerk, State Superannuation Board 4159
Hansen F. E.—Appointed Clerk, Petty Sessions Branch, Department of Attorney General and of Justice 3969
Hardwicke (Ltd.)—Voluntary winding-up of, &c. 3766
Harkness E. B.—Resignation of, from position as President of Board of Fire Commissioners of New South Wales 2852
Hart Dorothy—Appointed Teacher of Dressmaking, Technical Education Branch 2943
Haselden E. H. (See "Waugh and Josephson Ltd.")
Hay A. J.—Appointed Engineering Draftsman, Department of Public Works 3722
Hay Irrigation Area—
Cancellation of leases of irrigated holdings within .. 3049
Notification—
Setting apart lands within, for irrigated and non-irrigated holdings 3049
Granting irrigated and non-irrigated holdings within 3670
Hayes E. M.—Retirement of, from Public Service 3781
Hayes F. C.—Appointed Junior Clerk, Main Roads Board 3100
Hayler W. A.—Appointed Assistant Assessor, Stamp Duties Office 3627
Head Kate Isabel—Appointed Nurse, Baby Health Centres 3099
Henderson J. S. (Ltd.)—
Notice to creditors of 3707
Voluntary winding-up of, &c. 3707
Hermidale—Suburban Lands declared for Village of .. 4036
Higgins E. D.—Retirement of, from Public Service 4160
Hill W.—Retirement of, from Public Service 4064
Hillgrove—Metz Gold and Antimony Smelting Co. (No-Liability)—Application to register, as a No-Liability Company 3416
Hills J. (Ltd.)—Equity notice in matter of 3094
Hinchy W. F.—Appointed Deputy Comptroller of Prisons 3721
Hoare W. C. F.—Appointed Messenger, Department of Lands 3970
Hodgson J. B.—Appointed to act as C.P.S., &c., Quirindi 4069
Hoffman H. C. J. L.—Resignation of, from Public Service 3782
Holdridge F.—Appointed Sea Pilot, Watson's Bay 4159
Holdsworth W.—Appointed Government Nominee on Board of Directors of Sydney Hospital 3198

Page

Holidays (Bank)—
Proclaimed—
Erratum respecting .. 3192
Armidale 3975
Albury 3525
Ardlethan 3725
Abercrombie .. 3192, 3819
Barraba 3015
Bland 3819
Bowral 3975
Boggabri 3975
Bergalia 4067
Burra 4067
Blayney 4163
Blaxland 3819
Bathurst 3192, 3819
Burrangong 3192
Balldale 3629
Beekom 3725
Burrowa 3470, 3819
Berrigan .. 3192, 3629, 3725
Bogan Gate 3271
Bingara 3725
Boree 3725
Bourke 3975
Bulli 4067
Blue Mountains.... 3819
Barmedman 3893
Blackheath .. 3333, 3819
Collarenebri 4163
Coonabarabran 4067
Camden 3975
Congo 4067
Cockburn 4163
Casino 3819
Canowindra 3725
Coreen 3975
Coraki 3975
Corowa 3333
Coolamon 3271
Cootamundra 3271
Cobbora 3725
Cowra 3819
Condobolin 3271
Carcoar 4163
Culcairn 3725
Copmanhurst 3975
Coolamon 3725
Central Illawarra .. 3975
Dungog 3015
Dubbo 3271
Demondrille .. 3725, 3819
Dorrigo 3893
Eugowra 3725, 3975
Forbes .. 3015, 3192, 3333
Ganmain 3271, 3725
Glen Innes 3893, 4163
Grafton 3525
Grenfell 3629
Gulargambone .. 3629, 3893, 4163
Goodooga 3893
Goobang 3015, 3271
Gunnedah 3893
Gerringong 4067
Goulburn 3819
Gadara 4067
Henty 3975
Holbrook 3470, 3525
Hay 3629
Hillston 4163
Hume 3725
Ivanhoe 3975
Illabo 3470
Jindalee 3192

Junee 3629
Katoomba 3819, 3975
Kiama 4067
Kyeamba 3271
Liverpool Plains .. 3893
Lockhart 3271
Lithgow 3819
Lake Cargelligo ... 3725
Moggendoura 4067
Moruya 4067
Mittagong 4067
Maclean 3975
Murrurundi 3525
Muswellbrook 3725
Macquarie 3975
Mitchell 3192
Marrar 3271, 3725
Murrumburrah 3470, 3629
Mulwala 3975
Mirrool 3725, 3975
Molong 3629, 4163
Manning 4067
Murrumbidgee 3893
Narromine 3015, 3975, 4163
Narraburra 3470
Narrandera 3333
Nymboida 3975
North Illawarra .. 3975
Nowra 4067
Oberon 3725
Orara 3975
Peel 4163
Portland 4067
Peak Hill 3015, 3271
Parkes .. 3015, 3192, 3271, 3470, 3629
Patrick Plains 3725
Queanbeyan 4067
Quirindi 3525
Rylstone 3819
Singleton 3725
Savernake 3975
South Grafton 3975
Shell Harbour 4067
Tenterfield 4067
Turon 3819
Tooraweenah 4163
Tumbarumba 3271
Taree 4067
Temora 3333, 3525
Trundle 3271
Tullamore 4067
Tumut 3893
Trangie 3015, 4067
Tintenbar 3271, 3819
Tomago 4067
Tamworth 4163
Urana 3192, 3333
Ulmarra 3975
Uralla 3893
Warrah 3525
West Wyalong 4067
Wilcannia 4067
Wallendbeen 3525
Wingham 4067
Wagga Wagga 3271, 4067
Wellington 3725, 3975
Wyalong 3819, 4067
Waugoola 3819
Young 3470, 3819
Yanko 3271
Yerong Creek 3525
Yass 3629

Holland H.—Assumption, &c., of name of H. Taylor by.. 4037
Homer H.—Assumption, &c., of name of, by H. Wrigley 3706
Homestead Farms. (See "Land.")
Homestead Selection Areas. (See "Land.")
Hongkong, &c.—Provisions of Administration of Justice Act applied to 3896
Hood Waterproof Co. (Ltd.)—
General Meeting of Members of 4039
Notice to creditors of 3318
Hooper Blanche Margaret—Resignation of, from Public Service 3100
Horniman V.—Appointed Manager, Resumed Properties Department 3429
Horses and Cattle—Notices to Poundkeepers and others respecting. (See "Poundkeepers"; also "Rewards.")
Hotel Robertson (Ltd.)—Notice to creditors of 4132

Page

Housing Act—
Dedication, &c., of land under 3527
Proclamation vesting certain land in Minister of the Crown administering 2833
Regulations under 4071
Howard C. T.—Appointed to act as C.P.S., &c., Boorowa, &c. 2853, 3824
Howell K. J.—Appointed Government Medical Officer, Werris Creek 3530
Hume Violet M.—Resignation of, from Public Service .. 3628
Humphreys F. B.—Appointed Records Attendant, Registrar-General's Department 2943
Hunter District Water and Sewerage Acts—By-law under, respecting Chichester Catchment Area.. 3540
Hunter District Water Supply and Sewerage Board—Notices to lay service pipes 3051, 3478, 3548, 3673, 3736, 3831, 3909, 3990
Hunt A.—Resignation of, from Public Service 3100
Hunter O. B.—Appointed Officer authorised to issue Miners' Rights, &c., Forest Reefs 3099
Hurstville—Notification respecting resignation of Trustee for Church of Christ Property at 3873
Hutchins F.—Appointed Clerk, Ministerial Office, Department of Education 3099

I

ILLAWARRA Cottage Hospital, Coledale—Appointment of Director on the Board of 3634
Imperial Service Medal—Notification respecting award of, to certain retired officials of the Police Department, &c. 3979
Impounding Act—Notification respecting Lightning Ridge Pound under 4068
Income Tax (Commonwealth) Collection Act—Regulations under 3200
Income Tax (Management) Acts—Date of payment of Income Tax under 3217
Incorporated Acts—Notice respecting reprinting and sale of 3727
Indolo Sheep Fly Specific and Dip (Ltd.)—
General Meeting of 3416
Notice to creditors of 3256
Voluntary winding-up of, &c. 3416
Industrial Arbitration Act—
Appointed Officer under section 96 of 4078
Notifications respecting lists of awards published on certain dates 2895, 3047, 3220, 3278, 3352, 3476, 3543, 3669, 3731, 3826, 3906, 3988, 4078
Regulations under—
Governing the conditions of apprenticeship in the industry or occupation of Furniture-making, Piano and Musical Instrument Making Trades 3980
Respecting apprenticeship in various industries or callings 3667
Inflammable Liquid Act—
By-laws under 3207, 3209
Inspectors appointed under 3739
Ingleburn—Proclamation declaring parts of Valuation of Land Act to come into operation in Municipality of 3728
Insolvent Estates. (See "Bankrupt Estates.")
Intestate Estates—Accounts filed in Estates of following and notices to persons having claims to prove same—

Adams W. J. 2937
Aitken J. D. K. 2937
Alderton H. B. 2937
Abbott T. J. 3091
Armstrong C. R. 3264
Abbott Catherine 3325
Atkins W. F. 3509
Adderton J. 3622
Anderson J. J. B. 3622
Akhurst Elizabeth Janet 3714
Andrews L. B. 3714
Appleby Amelia 3714
Adelstein Bertha 4152
Akhurst F. W. J. 4154
Atkins C. 4154
Badger Elizabeth Ann 2937
Blanch Maria Caroline 2937
Bailey W. 3091
Brooker J. H. 3264
Bryant Adelaide 3264
Bowman Ann 3322
Barker G. 3322
Barker P. 3323
Barker C. 3323
Ballingall Elizabeth Sarah 3325
Brownlee Flower 3325
Burke F. C. 3325
Butters R. J. 3325
Brennan Mary 3326
Burke B. 3422
Butler Anne Augusta 3422
Biggar T. 3621
Birt J. E. 3621
Brown A. 3621
Byrne G. F. 3622
Borga P. 3882
Bruce Ellen 3883
Brennan P. 3963
Brett W. 4056
Brown T. 4056
Burn J. 4056
Bryant C. N. 4154
Beghie Margaret 4154
Brown J. R. 4154
Canvin J. R. 2937
Carroll J. A. 2937
Cotter Mary Ann 2937

Intestate Estates—Accounts, &c.—*continued.*

Creece Hannah Maria 2937
Canvin J. R. 3091
Chauncy W. 3263
Crause Emily 3264
Camburn H. 3325
Cooke A. 3325
Cooper P. 3420
Coyle J. 3420
Cheers G. H. 3422
Curry J. 3422
Collison V. A. 3714
Consodine M. 3714
Curtis Harriett 3714
Cox W. J. 3882
Challis W. 3882
Castleman Emma Mary 3883
Cliff J. 3883
Cotching E. 3883
Clancy P. J. 3960
Chaseling Recarda Jane 3963
Courtney M. 4054
Dennison J. 2937
Dole J. J. 2937
Dorrington A. A. 3091
Doyle J. E. 3091
Daly T. 3264
Davis May Stella Pearl Clarissa 3264
Douglas E. D. 3325
Doyle Ruby 3326
Darlington R. 3422
Day C. H. 3422
Davis J. N. 3963
Davis S. 3883
Davison Ellen 4154
Dicks Georgina 3883
Dignam Mary 3621
Dunster G. 3883
Edmonds Kate 3091
Evans Rosette Frances 3263
Ezzy Eliza 3322
Ellis Maria Rose 3620
Eggleton R. F. 3714
East Mary Ann 3963
Ewington Emily Catherine 4055
Fitzgerald Mary Ellen 2937
Fleet H. 2937
Flynn J. A. 2937
Fitzpatrick J. M. 3322
Fleming J. 3622
Frazer Erminie Ada 3711
Fuller W. 3882
Folley G. F. 3883
Forster T. S. 3883
Francis Bridget 3883
Friend Ann .. 3963, 4056
Forshaw J. 4154
Galloway Catherine 3419
Gifford Margaret Ann 2937
Gordon A. 3264
Gray J. 2937
Greenhalgh F. 3325
Groth Margaret 2937
Glasheen Catherine 3422
Gardner Frances Lavinia 3422
Gooding Eliza 3422
Goebel J. H. 3511
Galligan Mary 3622
Gee H. 3622
Ghioni F. 3622
Garling Edith 3622
Godwin F. H. 3622
Grieve T. 3714
Gorman Jane 3961
Gaffney J. 3963
Garde W. H. 3963
Gates W. H. S. 4154
Green Martha Louisa 4154
Grieve J. 4154
Hawkins J. 2937
Hayes J. 2937
Hepburn J. 2937
Hill E. I. W. 2937
Hill P. T. 2937
Horgan J. H. 2937
Hulbert Florence Maud 2937
Harper J. B. H. 3091
Hepburn J. 3091
Harris Rosana 3264
Hilder Sarah Jane 3326
Huggett Annie Victoria 3422
Hemsley J. 3422
Hickey T. 3422
Howlett P. 3622
Hanna Sarah 3714
Hayward Grace Edith 3714
Harring C. 3714
Hanley Sarah Annie 3880
Haddock J. M. 3882
Hamilton Annie Louisa 3882
Hampson H. F. 3882
Heard R. 3882
Hegerty M. 3961
Hazelwood F. C. 3963
Henry J. 3963
Holdom Susanah 4053
Harry J. H. 4056
Hogg Clara 4154
Jadis Jane 2937
Jenkins J. H. 3422
James A. J. 3622
Jones H. E. 3622
Jordan O. H. 3622
Johnstone Rose Ellen 3622
Jarvis F. J. 3714
Jeffery J. H. .. 3883, 4056
Jones G. 3883
Joyce T. 3883
Jones S. E. 4056
Jones A. J. 4154
Keightley C. J. C. 2937
King B. 3091
Knight Elizabeth 3091
Kong T. 3091
Kerr E. A. 3264
Khan F. 3264
Kelleway W. H. 3422
Knock W. 3622
Keating W. J. 3714
Kennedy A. J. 3882
Keam J. 3883
Knight A. L. 3963
Key M. R. 4056
Kiefer (or Keifer) G. G. 4154
Lodder A. J. .. 3264, 3325
Loveday W. 3622
Lawton Mary Ann 3712
Lee F. B. 3714
Lewis B. F. 3714
Leahy C. P. 4053
Lea H. 4154
Ledger Lavinia 4154
Leslie Kathleen Dorothy 4154
McDonald Jane Hannah 2936
McGuire Ellen Jane 3264
McKenzie Rose Ann 3422
McInness A. 3960
McIntosh Jeanette Alice 3963
Mottram J. J. 2935
Moore S. 3090
Mitchell J. B. 3091
Mortimer Irene Floris 3264
Mennie D. 3325
Minister G. T. 3325
Moller A. 3326
Milson Eustatia Mary 3420
Miller Margaret 3422
Moseley Hilda May 3615
Markey W. J. 3621
Matchett Alice Mary 3622
Murphy E. A. 3622
Marsh R. 3714

Intestate Estates—Accounts, &c.—*continued.*
Matthews Irene Vera 3714
Milsop M. R. 3714
Morris Myrtle 3714
Mullin A. E. 3714
Meaney P. J. 3883
Mitchell Ellen 3963
Mooney J. 4056
Melhuish Annie 4153
Milne H. B. 4154
Mitchell J. A. 4154
Needham J. 3091
Nash J. B. 3325
Nelson J. 3714
Newlands Mary 3714, 3882
Nelson J. 3882
Nicholl W. 3963, 4056
O'Dea M. 2937
O'Rourke T. J. .. 3264
O'Reilly H. D. B. .. 3619
O'Sullivan Norah Eleanor 3622
O'Grady F. J. F. ..3883 4056
O'Neill Mildred 3883
Pattison W. 2936
Peterson C. 2937
Piggott S. N. 3264
Pool J. R. 3264
Peterson A. J. 3422
Page Elsie Jane .. 3622
Pettengell J. T. 3622
Pizzey A. 3622
Pritchard R. 3622
Parker R. 3882
Parsons F. W. 4056
Price Edith Emily.. 4056
Quigley Clara Ann Mary 3714
Robinson J. 2937
Redcliffe W. P. .. 3264
Rooke Phyllis 3264
Rawlings A. V. W... 3325
Rudolf (or Rudolph) O. P. C. 3422
Radford Vera Gladys 3512
Resker E. C. 3616
Ryan J. 3622
Roberts W. J. 3622
Round W. 3714
Robins H. F. 3771
Robertson Christina McNeil 3883
Rowson R. 4056
Russell G. J. 4153
Rhind C. S. F. 4154
Rice T. 4154
Slattery E. 4154
Sinclair J. 2937
Sample Eliza .. 3264, 3325
Sinclair D. 3264
Spalding J. 3264
Singh L. 3422
Smith G. W. 3422
Shaw Elizabeth 3617
Short Helen 3622
Stone Louisa Susan 3622
Suters J. 3511
Smith Aimee Cecilia 3622
Sullivan W. 3622
Smith Ivy 3714
Sykes T. M. 3714
Shannon J. J. 3882
Sneddon C. R. 3882
Sutton Sarah Jane.. 3882
Schafer F. 3883
Strong F. J. 3883
Thomas A. M. 3091
Taylor J. 3326
Thompson Rose Florence 3326
Thatcher H. 3422
Taylor T. 3622
Townsend E. 3714
Timms Rose 3882
Tuohy J. J. 3883
Teece T. T. 3963
Tipper Leila Clarice 4055
Thompson Elizabeth 4056
Thurling B. 4154
Vincent J. W. 3325
Varcoe B. 3422
Viles J. 3714
Vigars J. 3775
Williamson D. 2936
Wareham J. V. 2937
Wooles Ruth Eleanor 2937
Weyh J. 3324
Whiles F. J. 3091
Wheeler J. 3325
Woods Jane 3512
Waddington W. 3622
Withers W. 3622
Wood Agnes Stewart 3622
Walsh W. J. 3714
Wunsch Louis Alva 3714
Wylde A. 3714
Ward C. B. 3775
Woon A. 3882
Walsh W. 3882
Webb W. E. 3883
Weaver A. 4056
West Annie Eliza.. 4056
Wood H. J. 4056
Walsh J. 4154

Impounding Act—Notices under, respecting pounds. (See "Pounds"; "Municipal"; "Shires.")
Improvement Leases. (See "Leases.")
Irrigation Acts—
Regulations under 3337, 3539, 3635
Regulations under, amended, &c. 3539
Irrigation Areas. (See "Wentworth"; "Mirrool"; "Hay"; "Yanco.")
Irrigation Farms or Blocks. (See "Crown Lands Consolidation Act.")
Italian Consular Agency at Sydney—Notification respecting 3728
Ivanhoe Railway. (See "Railways.")

J

JAMBEROO—Closing Time for Shops, District of 3472
Jeanmaire P. J.—Resignation of, from Public Service.. 4064
Jeffrey C. S.—Appointed Principal Assistant Electrical Engineer, Department of Public Works 3099
Jenkins Costume Co. (Ltd.)—General Meeting of Shareholders of 3415
Jones A.—Appointed Director on Board of Illawarra Cottage Hospital, Coledale 3634
Jones Amy Grace—Resignation of, from Public Service.. 3332
Jones D. L.—Retirement of, from Public Service 3332
Jones Edith Mary—Appointed Shorthand-writer, &c., Department of Audit 4159
Joyce & Co. (Ltd.)—General Meeting of 3874
Judicial Committee Rules, 1925 3032

K

KANE F.—Appointed Acting Officer-in-Charge, Cape Hawke 3429
Kangaroos. (See "Birds and Animals Protection Act.")
Kearsley—Suburban Lands declared for Village of 3611
Keech S.—Appointed to act as C.P.S., Coraki 3824
Kelly H. H. (Ltd.)—Voluntary winding-up of, &c. 3087
Kelly Most Rev. M. and others—Notice of intended application to Parliament by, for leave to introduce a Bill 2931
Kembla Grange Racecourse (Ltd.)—General Meeting of 3257
Kogarah—Alignment, &c., of Streets, Municipality of.. 4003
Koitaki Rubber Estates (Ltd.)—Voluntary winding-up of, &c. 3874
Kruse W.—Appointed Coroner, Gunnedah, &c. 3198
Kurrajong Railway. (See "Public Works Act.")
Kyogle Memorial Hospital—Provisions of Public Hospital Act extended to 3895
Kyogle to Richmond Gap Railway. (See "Railways.")

L

LABOUR and Industry, Department of. (See "Public Service Act.")
Lakemba Land Co. (Ltd.)—Voluntary winding-up of, &c. 3087
Lambert A.—Retirement of, from Public Service 3628
Land. (See also "Crown Lands Consolidation Act"; "Leases"; "Mining Notices"; "Resumption of Land")—
Additional Holdings—Revocation of 2924, 3082, 3248, 3313, 3409, 3504, 3605, 3763, 3869, 4025
After-auction Purchases—Approved 2919, 3242, 3303, 3493, 3756, 3848, 3933, 4015
Conditional Purchases. (See "Conditional Purchases.")
Crown lands not available for settlement until further notification 2927, 3084, 3252, 3316, 3411, 3505, 3610, 3703, 3871, 3946, 4036, 4126
Crown lands Proclaimed. (See "Crown Lands Consolidation Act.")
Dedication of land for—
Public purposes 4020, 4115
Public Highways 3046, 3350, 3351, 3476, 3732
Roadway. (See "Roads.")
Forfeited Holding—Declared 3085
Group Purchase—
Errata respecting 3067, 3388
Forfeited 2912, 3235, 3295
Revocation of 3235
Homestead Farms—
Addition of land to 3065, 3232, 3293, 3487, 3581
Crown lands set apart for 2927, 3085, 3316, 3048, 3599, 3609, 3610, 3765, 3872, 3946, 4029, 4035, 4128
Forfeited .. 3062, 3233, 3580, 3581, 3746, 3847, 3931, 4006
Meetings of Local Land Boards respecting applications for 3490, 3584, 3585, 3686
Reversal of forfeiture of 3930, 4005
Revocation of 3409, 3605, 3869, 4025
Voidance of 2909
Homestead Selection Areas—
Addition of land to 3065, 3582, 3925
Crown lands set apart for 2927, 3085, 3316, 3610, 3765, 3872, 3946, 4035, 4128
Forfeited 4006
Revocation of 2924, 3313, 3869
Meek's Estate—Amendment of date for receiving tenders for 3388
Persons permitted to purchase land 3062, 3293, 3294, 3386, 3581, 3682, 3746, 3925, 3926, 4090
Population Areas—Revocation of 3871
Proposed surrender and exchange of land 3238, 3390, 3686, 3850, 3932, 4009
Reclamation and Purchase—
Applications for, &c. 3063, 3232, 3681, 3926, 4088
Approval of applications for, &c. 3926
Reserves—Errata 2929, 3872, 4128
Reserves from—
After-auction sale 2928, 3251, 3704
Alienation for Mining, &c. (See "Mining Acts.")
Conditional sale within Gold-fields. (See "Gold-fields.")
Leases. (See "Leases.")
Occupation under Minor's Right or Business License, &c. 3228, 3374, 3484, 3569, 3740
Sale generally 2912, 3067, 3084, 3296, 3390, 3583, 3748, 4034
Sale, selection, or lease 3066, 3299, 3388, 3747, 3748, 3930

Page

Land—*continued.*
Reserves for sale for—
Aviation purposes ... 3945, 4127
Access ... 3250, 3870
Athletic sports ... 4127
Boat shed ... 3609
Camping ... 3084, 3251, 3315, 3412, 3506, 3608, 3765, 3945, 3946, 4127, 4128
Commonage ... 4035, 4127
Cemetery ... 3315, 3945, 3946
Drainage ... 3315
Extension to Cemetery ... 3609
Hospital ... 3412, 3928
Municipal storage ... 3315
Other than snow lease ... 3870
Other than special lease ... 3506, 3609, 3871, 4127
Public hall ... 2926, 3083, 3084, 3315, 3608, 3704, 3747, 4035
Public School ... 3926, 3870
Public recreation ... 2926, 3083, 3250, 3315, 3390, 3412, 3506, 3507, 3583, 3704, 3764, 3765, 3871, 3931, 3945, 4092, 4127, 4128
Preservation of native flora ... 3083, 3704, 4127
Police purposes ... 3250
Public pound ... 3507
Public utility ... 4127
Public park ... 3387
Plantation ... 3506
Quarantine ... 3084, 3704
Rifle range ... 2926
Shire Council Chambers ... 3084
Show ground ... 3315, 3764
Travelling stock ... 3084, 3251, 3315, 3387, 3412, 3506, 3608, 3765, 3945, 3946, 4127, 4128
Trigonometrical purposes ... 2926, 3704
Timber ... 2929, 3413, 3705
Use of aborigines ... 3084
Water supply ... 3084, 3315, 3412, 3608, 4035
Resumption of land. (See "Resumption of land"; "Sydney Corporation Acts"; "Railways"; "Roads.")
Returned Soldiers' Holdings—Forfeited ... 3233, 3847
Suburban Holdings—
Crown lands set apart for ... 3080, 3314, 3411, 4027
Forfeited ... 3389, 3580, 3925, 3930, 4006
Revocation of ... 3082, 3313, 3763
Soldiers' Group Purchase Areas—
Confirmation of ... 3848, 3930, 4008
Notification setting apart lands for ... 3597, 3758, 4019
Revocation of ... 3928
Special Purchase—Lapsing of ... 3233
Settlement Purchase Areas—
Amendment of notification of ... 3682
Errata respecting ... 3235, 3849
Forfeited ... 2911, 2912, 3066, 3235, 3236, 3295, 3299, 3488, 3682, 3747, 3848, 3928, 4092, 4093
Modification of ... 2912, 3066, 3296, 3299, 3583, 3683, 3848
Notification—
Declaring farms within ... 2921, 3078, 3245, 3246, 3309, 3405, 3406, 3495, 3595, 3596, 3692, 3693, 3757, 3857, 3940, 4018, 4100
Setting apart—
Farms within ... 3066, 3236, 3296, 3387, 3388, 3584, 3682
Lands as ... 3236, 3387
Reserves from, other than settlement purchases by the holders of preferential right to apply .. 3295, 3584
Reversal of forfeiture of ... 3235, 3583, 3928
Revocation of notification declaring of farms within 2913, 3295, 3299, 3388, 3488
Sales of Land ... 2908, 3231, 3294, 3387, 3388, 3488, 3582, 3681, 3682, 3748, 3847, 3927, 4006, 4091
Sales of Land—
Lapsing of ... 3233, 3389, 3746
Withdrawal of ... 3584
After-auction—
Lapsing of ... 3389
Reversal of lapsing of ... 3389, 4007
Postponed ... 3584
Revocation (proposed) of dedication of land resumed for certain purposes .. 3253, 3254, 3704, 3947
Revocation of notification of tracts or areas not available for settlement until further notification .. 2926, 3082, 3250, 3311, 3407, 3503, 3701, 3764, 3868, 3944, 4026, 4125
Revocation of dedication of land resumed for certain purposes ... 4129
Revocation of reserves from sale, lease, &c. ... 2912, 2925, 3066, 3081, 3249, 3251, 3295, 3312, 3410, 3413, 3504, 3583, 3601, 3701, 3762, 3849, 3867, 3943, 4026, 4123
Revocation of reserves under Mining Act. (See "Mining Act.")

Page

Land—*continued.*
Revocation from Reserves—Sales, Leases, &c.—consequent on conversion of special leases ... 2925, 3082, 3248, 3311, 3407, 3505, 3700, 3869, 3942, 4025, 4125
Suburban Lands—
Amended boundaries of ... 3703, 4128
Declared for certain villages ... 3611, 4036
Land and Income Tax Assessment Act—
Courts of Review under. (See "Courts.")
Registrars of Courts of Review appointed under .. 2853, 3017, 3198, 3269, 3276, 3429, 3472, 3530, 3824, 3979, 4069
Land and Valuation Courts—Notices of holding of. (See "Courts.")
Land Board Districts—Alteration of boundaries of ... 3315
Land Boards (Local)—
Members and Chairmen of, appointed, resigned, &c... 3230, 3376, 3571, 3845, 3923
Notices to persons to appear before, &c. ... 2909, 3067, 3238, 3389, 3683, 3745, 3848, 3931
Land Districts—Alteration of boundaries, &c., of ... 2928, 2929, 3085, 3315, 3412, 3612
Landers Mr.—Appointed to attend to matters relating to Belgian Consulate ... 3633
Lands, Department of. (See "Public Service Act.")
Lane H.—Retirement of, from Public Service ... 3331
Lane Veronica Mary—Appointed Shorthand-writer, &c., Department of Labour and Industry ... 3969
Lea Ada M.—Retirement of, from Public Service ... 3430
Leases. (See also "Land"; "Mining Notices"; "Western Lands Act")—
Annual Leases—
Applications for approved ... 3391, 3755, 4095
Cancelled ... 2907, 3308, 3385, 3680, 3924, 3940, 4089
Erratum respecting ... 3385
Non-renewal of ... 3924
Restoration of ... 2907, 3292, 3579
Revocation of notification relating to land available for ... 3295
Withdrawal of land from, for certain purposes ... 3507
Condition Leases. (See "Conditional Leases.")
Conditional Purchase Leases. (See "Conditional Purchase Leases.")
Crown Leases—
Addition of area to ... 3231, 3487, 3680, 3745, 3846, 4004
Crown lands set apart for ... 2922, 2927, 3085, 3316, 3602, 3610, 3765, 3872, 3946, 4031, 4035, 4124, 4128
Erratum respecting ... 3765
Forfeited ... 3385, 3488, 3580, 3594, 3680, 3745, 3846, 3925, 4005, 4088
Modification of conditions attaching to ... 3316
Modification of notification ... 3252
Reversal of forfeiture of ... 3579, 3846, 3924, 4005, 4089
Revocation of ... 2924, 3082, 3248, 3504, 3869, 3942, 4025, 4126
Surrender of ... 3230
Variation of conditions of ... 3230, 3744
Voidance of ... 4004
Improvement Leases—
Resumption of land from ... 3607, 3608
Withdrawal of land from, for certain purposes ... 3606, 3607, 3608
Mineral Leases. (See "Mineral Leases.")
Oyster Culture. (See "Oyster Culture Leases.")
Public Watering-places. (See "Watering-places, Public.")
Reserves from lease for—
Access ... 3250
Athletic sports ... 4127
Camping ... 3084, 3315, 3412, 3506, 3945, 4128
Commonage ... 4127
Cemetery ... 3315, 3945, 3946
Drainage ... 3315
Extension to Cemetery ... 3609
Hospital ... 3412, 3928
Municipal Storage ... 3315
Other than snow lease ... 3870
Other than special lease ... 3506, 3609, 3871, 4127
Public park ... 3387
Preservation of native flora ... 3083, 3704, 4127
Public school ... 2926
Police purposes ... 3250
Public pound ... 3507
Public hall ... 2926, 3083, 3084, 3315, 3704, 3747, 4035
Public recreation ... 2926, 3083, 3250, 3315, 3390, 3412, 3506, 3507, 3583, 3704, 3764, 3765, 3871, 3931, 3945, 4092, 4128
Quarantine ... 3084, 3704
Rifle range ... 2926
Show ground ... 3315, 3764
Shire Council Chambers ... 3084
Travelling stock ... 3084, 3315, 3387, 3412, 3506, 4128
Water supply ... 3412

Page

Leases—*continued.*
Reserves from lease generally 2912, 3067, 3084, 3296, 3390, 3583, 3748, 4034
Residential Leases—
Extension of terms of 3579, 3744
Forfeited 3061, 3231
Granted 3066, 3385, 3579, 3744, 3923
Proclamation declaring valid 3869
Revocation of reserves from sale, lease, &c. 2912, 2925, 2929, 3066, 3081, 3249, 3251, 3295, 3312, 3410, 3413, 3504, 3583, 3601, 3701, 3762, 3859, 3867, 3943, 4026, 4123
Revocation from reserves—Sale, Lease, &c.—consequent on conversion of special leases 2925, 3082, 3248, 3311, 3407, 3505, 3700, 3764, 3869, 3942, 4025, 4125
Scrub Leases—
Surrender of 3385
Withdrawal of land from, for certain purposes 3505
Settlement Lease Areas—
Addition of areas to 3385
Conversion of special leases into 3851
Crown lands set apart for 2927, 3085, 3316, 3610, 3765, 3946, 4035, 4128
Extension of terms of 3496, 3939
Forfeited 3231, 3488, 3680
Notification of execution of 3307, 3594, 3933, 3939
Revocation of 2924, 3763, 3942
Resumption of land from, for certain purposes 3606
Snow Leases—
Extension of terms of 3679
Tenders for. (See "Tenders.")
Special Leases—
Addition of area to 3292, 3679, 3744, 4004
Applications for 2909, 3579, 3680, 3744, 3846, 3923, 4004, 4039
Applications for extensions of terms of 2909, 3579, 3680, 3744, 3846, 3923, 4004, 4089
Application to convert, &c. 2913, 3065, 3291, 3489, 3681, 3927, 4009, 4091
Alteration of purposes and conditions of 3385, 3679, 3743, 3845, 3846, 4004
Extension of terms of 2915, 3392, 3688, 3934
Forfeited 3061, 3231, 3386, 3488, 3580, 3745, 4005
Granted 3069, 3239, 3300, 3491, 3586, 3750, 3852, 4010, 4096
Notice respecting applications to convert 3068
Reappraisement of rent of 3743, 3846
Reversal of forfeiture of 2907, 3061, 3308, 3495, 3595, 3759, 3846, 3924, 4005
Revocation of 2924
Surrender of 2907, 3679, 3845, 4004
Tenders for. (See "Tenders.")
Variation of conditions of 3680
Withdrawal of land from, for certain purposes. 3507, 3704
Under—
Closer Settlement Act. (See "Closer Settlement Act.")
Section 18 of Crown Lands Act Amendment Act—Withdrawal of land from, for certain purposes 3607, 3870
Week-end Leases—
Forfeited 3062, 3580
Revocation of 3869
Leathley F.—Resignation of, from Public Service 3782
Lees S. E. (Ltd.)—Voluntary winding-up of, &c. 3088
Leeton—Proposed alteration of design of Town of 3931
Legally Qualified Medical Practitioners. (See "Medical.")
Legislative Assembly—
Further prorogation of 3191
Summoning of Members of, for despatch of business .. 3191
Writs of Election returned by Returning Officers certifying the return of certain gentlemen to serve in 2851
Legislative Council—
Further prorogation of 3191
Summoning of—
Members of, for despatch of business 3191
Tyrrell T. J. and E. C. Magrath to 3471
Leslie G. W.—Appointed Senior Harbour Pilot, &c., Sydney 3627, 3634
Licenses—
Occupation. (See "Occupation Licenses.")
Under Water Act. (See "Water Act.")
Lightning Ridge Pound—Notification respecting 4068
Lincoln & Co. (Ltd.)—Voluntary winding-up of, &c. 3509
Linklater Grace B.—Retirement of, from Public Service 3100
Lippmann W. C. H. and others—Notice of intended application to Parliament by, for leave to introduce a bill 4132

Page

Liquor Act—
Inspectors and sub-Inspectors appointed under .. 3336, 3472, 3634, 3729
Members of Police Force appointed to exercise authority under 3336, 3472, 3634, 3729, 3824, 2899, 3979
Liquor (Amendment) Act—Notification respecting cessation of licenses of certain premises and assessment of compensation payable to said owners, &c., under 3285, 3354
Lithgow Mining Division—
Cancellation of constitution of 3919
Constitution of 3919
Lithgow Sewerage Works—Notification respecting 4068
Loans for year 1924-25—Notice respecting average rate of interest on 3729
Laber W. H. *v.* Florence Evelyn Tiernan—Registrar's notice in matter of 2940, 3425
Local Government Act—
Alteration of—
Boundaries of—
Certain Municipalities and Shires, &c. 3528
Urban Areas 3197, 3334
Division into Ridings of certain Shires 3529
Divisions into Wards of certain Municipalities.. 2844, 3016
Amendment of proclamations and notifications of certain dates under 2849, 2850, 3896, 3897, 3898
Application of certain Ordinances to Shires or Municipalities 2832, 2833, 2844, 3016, 3197, 3274, 3275, 3334, 3822, 3978
Certificate of amount of half-yearly sums to be paid by certain Councils in respect of Sewerage and Water Supply Works under 2891, 3212
Examination of applicants for certificates of qualification as Auditor, Clerk, &c., to Shires or Municipalities—Places and dates of holding 2896
Naming, &c., of Streets within certain Municipalities and Shires 3614
Notice of proposal to—
Abolish the division into Wards of certain Municipalities and Shires 3471
Alter Residential Districts in certain Municipalities and Shires 2849, 2850
Alter boundaries of certain Urban Areas 3823
Alter the boundaries of certain Municipalities and Shires 3095, 3275, 3335, 3471, 3823
Declare—
Portions of certain Municipalities and Shires to be residential districts, &c. 3334, 3633
Urban Areas, &c., under 3275
Dissolve Urban Areas 3633
Establish Urban Committees in respect of certain Urban Areas 3198, 3633
Notification directing amounts to be set aside for purpose of effecting renewals or repairs to certain Sewerage and Water Supply Works under 4068
Ordinances amended, repealed, &c., under 3470, 3632, 3822, 3897
Plants and Animals declared to be noxious within certain areas 3319, 3511, 4134
Proclamations, &c., under—
Altering Residential Districts in certain Municipalities and Shires 3728, 3897
Appointing dates for first election of Members of Councils of certain Municipalities and Shires .. 3527, 3728, 3822
Conferring and imposing upon certain Councils the control and management of certain lads, &c. .. 2833
Declaring—
Portions of certain Municipalities and Shires to be residential districts, &c. 2845, 3016, 3274, 3470
Urban Areas 3978
Determining salary to be paid to J. Brown as administrator of Shire of Cessnock 3822
Delegating to certain Councils the power to exercise and perform for County Districts certain powers and duties under 2844
Establishing Urban Committees in respect of certain Urban Areas 3897
Relating to cessation of powers and duties of Administrator of Shire of Cessnock 3016
Resumption of land under, for certain purposes 2893, 3031, 3216, 3340, 3341, 3731, 3981, 3982, 3983
Public Wharves declared, &c., under 2832
Rescissions, &c., of proclamations, &c., of certain dates 2844, 3632
Provisions of Part XI of, applied to parts of certain Towns, &c. 3470
Local Government Department. (See "Public Service Act.")
Local Land Boards. (See "Land Boards, Local.")

Page

Locke Oil Development Syndicate (Ltd.)—Voluntary winding-up of, &c. ... 3875
Long Bight and Williamtown Drainage Union—Balance-sheet of ... 3321
Longford-Lyell Australian Picture Productions (Ltd.)—General Meeting of ... 3875
Lost, Stolen, &c., Horses and Cattle. (See "Pound-keepers"; also "Rewards.")
Lower Quambone Bore Water Trust. (See "Water Act.")
Lumb Florence—Appointed to act as Registrar of Births, Deaths and Marriages, &c., Paddington ... 2853
Lynch A.—Retirement of, from Public Service ... 3460

M

McCAULEY H. R.—Appointed Publicity Officer, Premier's Department ... 3970, 4064
McDonald A. C.—Appointed to act as C.P.S., &c., Coonamble ... 3198
McDonell J. J.—Appointed Member of Local Land Board, Taree ... 3923
McFee W. T.—Retirement of, from Public Service ... 4160
McGoldrick J.—Appointed Deputy Governer, Parramatta Gaol ... 3781
McGrath D. A.—Resignation of, from Public Service ... 3270
McGregor Clarice—Resignation of, from Public Service ... 3970
McKenzie L. E.—Appointed Deputy Shipping Master, Newcastle ... 3889
McLean Eva Annie—Resignation of, from Public Service ... 3970
McLelland H. D.—Retirement of, from Public Service ... 3889
McMillan, Deery & Co. (Ltd.)—
Notice to creditors of ... 3874
Voluntary winding-up of, &c. ... 3874
McNeill Eliza B.—Retirement of, from Public Service ... 3270
Macdonald A.—Appointed Bailiff, Maclean ... 3031, 3477
MacDonald L.—Retirement of, from Public Service ... 3970
MacDougal H. H.—Appointed Relieving Stipendiary Magistrate ... 2943
Maclean Bowling and Recreation Club (Ltd.)—Notice to creditors of ... 2932
MacRae Amy Isabella—Resignation of, from Public Service ... 2944
Maddocks Laura Mary—Resignation of, from Public Service ... 3889
Magistrates—
Chamber, appointed ... 3429
Licensing, appointed. (See "Licensing Acts.")
Industrial, appointed ... 4063
Under Fair Rents Act, appointed ... 4063
Stipendiary, appointed ... 3276
Assistant Chamber, appointed ... 3430
Under Child Welfare Act ... 4063
Macgrath E. C.—Summoning of, to Legislative Council of New South Wales ... 3471
Main Roads Act—
Notification declaring Secondary Roads under ... 3904
Proclamation declaring Developmental Roads under ... 3977
Main Roads Board. (See "Public Service Act.")
Maincke Euphemia Jean—Appointed Member of Board of Health ... 2852
Maloney T.—Appointed Coroner, Port Macquarie, &c. ... 3729
Manilla—Poll to be taken for Closing Time for Shops, District of ... 3826
Manly—Alignment, &c., of Streets, Municipality of ... 3571, 4003
Marriage of Minors—Persons appointed to give consent to ... 3671, 3672, 3985
Marriages—
Change of Residence of Ministers for celebration of ... 2895, 3219, 3355, 3545, 3732, 3904, 4079
Ministers ceased to be registered for celebration of ... 3355, 3545
Ministers and others registered to celebrate ... 2895, 3219, 3355, 3545, 3733, 3904, 4079
Mason & Co. (Ltd.), Leura—
Notice to creditors of ... 3707
Voluntary winding-up of, &c. ... 3708
Mate J.—Assumption, &c., of name of, by G. Materazzo ... 2930
Materazzo G.—Assumption, &c., of name of J. Mate by ... 2930
Mather W. G.—Appointed Junior Clerk, Prisons Department ... 3430
Mathieson J. L.—Appointed Leading Compositor, Government Printing Office ... 3969
Meaker R. D.—Appointed Inspector, Returned Soldiers' Settlement Branch, Department of Lands ... 3430
Meat Industry Encouragement Act, 1924 (Commonwealth)—Appointment of Representative of State of New South Wales on Australian Meat Council ... 3275
Medical—Additional List of Legally Qualified Medical Practitioners ... 3031, 3545, 3906

Page

Meek's Estate—Amendment of date for receiving tenders for ... 3388
Melville H. P.—Appointed Inspector of Schools, Department of Education ... 3627
Mercadool Bore Water Trust. (See "Water Act.")
Metropolitan Traffic Act—Amended Regulations for Public Vehicles under ... 3337, 4073
Metropolitan Water, Sewerage and Drainage Board—
Notices to connect to Sewers ... 2897, 3049, 3220, 3283, 3355, 3477, 3546, 3672, 3734, 3829, 3908, 3989, 4079
Notices to lay Service Pipes ... 2898, 3050, 3221, 3284, 3546, 3673, 3735, 3908, 4079
Micabil Weir Water Trust. (See "Water Act.")
Miller's Swamp Drainage Union. (See "Water Act.")
Mills A. J. C. and another *v.* Eliza Gertrude Cook—Registrar's notice in matter of ... 5967
Mills Bros. (Ltd.)—Notice to creditors of ... 3415
Mineral Leases—
Under Mining Act, 1906—
Approved ... 2906, 3053, 3054, 3226, 3227, 3287, 3288, 3371, 3372, 3483, 3567, 3568, 3677, 3739, 3841, 3842, 3920, 3921, 3998, 4084, 4085
Applications for authority to prospect, &c., refused, &c. ... 2905, 2906, 3227, 3677, 3841, 3921
Cancelled, refused, &c. ... 2905, 2906, 3053, 3054, 3226, 3227, 3228, 3288, 3289, 3371, 3372, 3373, 3483, 3567, 3568, 3569, 3677, 3678, 3739, 3841, 3842, 3920, 3921, 3922, 3998, 4084, 4085
Granted ... 2905, 3226, 3920
Mines Investigation (Ltd.)—General Meeting of ... 2932
Mineral Leases Supplement—Notification respecting ... 3192
Mines, Department of. (See "Public Service Act.")
Mining Act, 1906—
Areas exempted from leasing provisions of, &c. ... 3740
Exemption from occupation under any Miners' Rights, &c., of reserves under ... 3922, 4086
Notices under section 91 of ... 3374, 3740
Private lands declared under ... 4084
Reserves from alienation for mining, &c., under ... 3373, 3999
Reserves from occupation under Miners' Rights, &c., under ... 3228, 3374, 3484, 3569, 3740
Revocation of notifications of exemption from leasing provisions under ... 3740
Revocation of notification of exemption of reserves under ... 3922
Revocation of reserves from alienation for mining, &c., under ... 3373, 3999, 4000, 4086
Revocation of reserve from annual lease for mining purposes under ... 3570
Revocation of reserves under ... 3228, 3290, 3569, 3678, 3842, 4000, 4085
Suspension of labour conditions on certain leases, &c., under ... 2906, 3569, 3999, 4085
Mining Act, 1874. (See also "Mineral Leases")—
Reserves from occupation under Miners' Rights or Business Licenses under. (See "Land.")
Return of Authorities to Mine issued in terms of section 28 of ... 3055
Mining Companies—Application to register as a No-Liability Company—
Commonwealth Mica Co. (No-Liability) ... 3508
Hillgrove-Metz Gold and Antimony Smelting Co. (No-Liability) ... 3417
Northern Territory Mica and Metal Mines (No-Liability) ... 4038
Omata (Taranaki) Oil Syndicate (No-Liability) ... 3949
Tanami Gold Mines (No-Liability) ... 3508
West Flagstone Tin Mining Co. (No-Liability) ... 5708
Mining Divisions—
Cancellation of constitution of—
Lithgow ... 3919
Sunny Corner ... 3919
Constitution, &c., of Lithgow ... 3919
Mining Notices—Gold and Mineral Leases, &c., in force in the several Mining Districts, half-year ended 30th June, 1925 ... 3101
Mining Registrars appointed, resigned, &c. ... 3920
Ministers of Religion—
Change of residence of ... 2895, 3219, 3355, 3545, 3732, 3904, 4079
Ceased to be registered ... 3355, 3545
Registered to celebrate Marriages. (See "Marriages.")
Minors, Marriage of—Persons appointed to give consent to ... 3671, 3672, 3985
Mirrool Irrigation Area—
Addition of areas to leases of irrigation farms or blocks within ... 3067, 3597
Errata respecting ... 3489, 3684, 3850

Page

Mirrool Irrigation Area—*continued.*
Forfeiture of leases of irrigation farms or blocks within 2914, 3067, 3237, 3238, 3244, 3490, 3585, 3684, 3749, 4009, 4093
Notification—
Determining purchase money for irrigation farm purchases and annual rental for irrigation farm leases within 3399
Setting apart Crown lands for irrigation farms or blocks within 2395
Reversal of forfeiture of leases of irrigation farms or block within 3237
Surrender of leases or irrigation farms or blocks within 3238, 3299, 3748
Moama to Balranald Railway. (See "Railways.")
Montgomery G. H.—Appointed Clerk, Department of Lands 3721
Moran A. J.—Resignation of, from Public Service 3628
Moreman E.—Retirement of, from Public Service 3889
Moreton Bay Investment Co. (Ltd.)—Voluntary winding-up of, &c. 2931
Morley C.—Appointed Coroner, Tweed Heads, &c. 3530
Morris A. C.—Appointed Assistant Engineer, Main Roads Board 3970
Morrison J. C. (See "O'Hara.")
Morrissey J. P.—Appointed to act as District Registrar of Births, Deaths and Marriages, Bowral 3979
Motor Traffic Act—
Regulations under, amended, &c. 3214, 3473, 3536
Regulations under, repealed 3029
Motorterms (Ltd.)—Voluntary winding-up of, &c. 3613
Mount Victoria Land Co. (Ltd.)—Voluntary winding-up of, &c. 3257
Muddle Muriel Adeline—Resignation of, from Public Service 3970
Muller J.—Resignation of, from Public Service 3430
Mullins J. E.—Appointed Member of Local Land Board, Parkes 3571
Municipal—
Appointment, &c., of—
Poundkeepers 3509, 3952
Impounding Officers 3509
Building lines declared within certain Municipalities 3257
Naming, &c., of Streets, &c., within certain Municipalities 3257, 3260, 3319, 3417, 3614, 3708, 3767, 3875, 3876, 3878, 3952, 4039, 4132, 4133, 4134
Notice to persons respecting sale, &c., of certain land within certain Municipalities 3260, 3261, 3319, 3320, 3877, 3952
Notice respecting proposal, &c., by Council of Municipality of—
Auburn to raise a special loan of six thousand pounds 3259
Bankstown to borrow six thousand pounds 3876
Berry to raise a loan of seven thousand pounds .. 3875
Central Illawarra to raise a special loan of seven thousand pounds 3258
City of Newcastle to borrow fifty thousand pounds 3875
Corowa to borrow twelve thousand five hundred pounds 3089
Katoomba to raise a special loan of twenty-five thousand pounds 3417
Mascot to raise a special loan of twenty-five thousand pounds 3089
Mullumbimby to raise a special loan of seven thousand five hundred pounds 3767
Mudgee to raise a special loan of twenty thousand pounds 3510
Murrumburrah to raise a special loan of five thousand pounds 3259
Orange to raise a special loan of nineteen thousand pounds 3088
Quirindi to vary loan of four thousand pounds 3708
South Grafton to raise a special loan of one thousand five hundred pounds 3709
St. George County Council to borrow fifty thousand pounds 2932
Notification respecting correction in advertisement relating to Electricity Extension Loan of 6,000 by Municipality of Bankstown 4135
Public Roads declared within certain Municipalities . 3875
Plants, &c., declared to be noxious within certain Municipalities 3319, 4134
Public Pounds abolished, &c., at certain places 3768
Munna Munna Bore Water Trust. (See "Water Trust.")
Murphy J.—Retirement of, from Public Service 4064
Murray H. B.—Resignation of, from Public Service .. 2944
Murray W. P.—Appointed Bailiff, Macksville 2896
Murrurundi—Closing Time for Shops, District of 3018
Muttama Gold-field. (See "Gold-fields.")

N

Page

N.S.W. Co-operative Clothing Co. (Ltd.)—General Meeting of Members of 3509
Narba Bore Water Trust. (See "Water Act.")
Nariah—Proclaiming, &c., as a Village, &c. 3609
Navigation Act—Assessors appointed under 3530
Navigation, Department of. (See "Public Service Act.")
Neath—Suburban Lands declared for Village of 3611
Naylor C. W.—Appointed Crown Land Agent, Narrandera 3430
Necropolis—Balance-sheets of Cemeteries at 3072
Neilson M. M. *v.* Edmunds Bros. Proprietary (Ltd.) and W. Edmunds—Registrar's notices in matter of 3328
Net-Fishing (Port Hacking) Act—Proclamation under, declaring certain waters of Port Hacking open to net-fishing for certain periods, &c. 3563
Newcastle Ferries Co. (Ltd.)—
Notice to creditors of 3949
Voluntary winding-up of, &c. 3949
New-Campbell J. W.—Appointed Coroner, Uralla, &c... 3336
New South Wales Ambulance Transport Service Board—
Appointment of Members and Chairman of 3852
Reconstitution, &c., of, and appointment, &c., of Members of 2852
New South Wales Meat Industry Encouragement Act—Regulations under 4073
New South Wales Trading Co. (Ltd.)—Voluntary winding-up of, &c. 3255
New Zealand—Provisions of Administration of Justice Act applied to 3822
Nicholson A. W.—Appointed to act as Bailiff, District Court, Wyalong 3546
Nielson and Maxwell (Sydney) Ltd.—General Meeting of Members of 3875
Noble A. S. (See "Yarra.")
Nolan A. E.—Appointed Junior Clerk, Department of Agriculture 4159
Nolan H. C.—Appointed to act as C.P.S., &c., Milton, &c. 3824, 3979
Nolan, Smith & Co. (Ltd.)—General Meeting of Members of 3951
North-street Drainage Union. (See "Water Act.")
North Sydney—Alignment, &c., of Streets, Municipality of 3571
North Sydney Coliseum (Ltd.) and Reduced-Equity notice in matter of 3886
Northern Co-operative Service Stores (Ltd.)—General Meeting of 4038
Northern Territory. (See "Stock Act.")
Northern Territory Mica and Metal Mines (No-Liability)—Application to register, as a No-Liability Company 4038
Nott M. C.—Appointed to act as Deputy of Mr. W. Scott, Stipendiary Magistrate, Bathurst 3017
Nowendoc Gold-field. (See "Gold-fields.")
Noxious Plants and Animals. (See "Municipal"; "Shires"; "Local Government Act.")
Nundle—Proposed alteration of the limits of the Suburban Lands attached to Town of 4122

O

OAKES Hon. C. W.—Cancellation of portion of Executive Minute No. 26 relating to the appointment of, as Member of Board of Health 3198
Oban Gold-field. (See "Gold-fields.")
Oberon Gold-field. (See "Gold-fields.")
O'Brien M. L.—Notice respecting payment of certain sum by, to Commercial Banking Company of Sydney Limited 3771
Occupation Licenses—
Cancellation of 4089
Renewal of, for 1926 4101
Reversal of non-renewal of 4088
Preferential—
Granted 4089
Renewal of, for 1926 4101
Reversal of non-renewal of 3689
Oceanic Publishing Co. (Ltd.)—Voluntary winding-up of, &c. 3874
O'Hanlon W. J.—Appointed to act as C.P.S., &c., Cooma 4069
O'Hara J. *v.* J. C. Morrison—Registrar's notice in matter of 3967
O'Mara T.—Appointed Clerk, Department of Labour and Industry 3627
Omata (Taranaki) Oil Syndicate (No-Liability)—Application to register, as a No-Liability Company .. 3949
Onyik and Lee (Ltd.)—General Meeting of Members of 3951
Opossums. (See "Birds and Animals Protection Act.")
Orange—Alteration of design of Town of 4128

Page

Ordinances. (See "Local Government Act.")
Orcel Nos. 1 and 2 Bore Water Trusts. (See "Water Act.")
O'Reilly W. C.—Transfer of, to Commonwealth Service.. 3889
Osborne J. H.—Appointed Minister's Secretary, Department of Education 3099
Osborne N. C.—Resignation of, from Public Service 4160
Overton Colliery Co. (Ltd.)—Voluntary winding-up of, &c. 3417
Oyster Culture Leases—
Amended boundaries of 3473
Applications for 2894, 3047, 3219, 3279, 3352, 3477, 3546, 3669, 3731, 3828, 3906, 3989, 4076
Cancellation of conditions relating to 3031, 3216, 3338, 3668
Cancelled 3036, 3216
Determination of way of access over certain 3277
Forfeited 3212, 3825
Granted 3030, 3213, 3277, 3339, 3473, 3474, 3537, 3668, 3730, 3825, 3900, 3981, 4072
Renewed 3030, 3212, 3213, 3277, 3338, 3473, 3537, 3538, 3668, 3729, 3730, 3825, 3901, 4073
Surrender of 3338, 3825, 3980
Oyster Reserves, Public. (See "Fisheries Act.")
Oyster Supply Co. (Ltd.)—Voluntary winding-up of, &c. 3087

P

PACKHAM H. W.—Resignation of, from Public Service 4160
Park Lucy Renee—Appointed Shorthand-writer, &c., Department of Public Instruction 3517
Parker D. F.—Appointed C.P.S., &c., Central Police Office 3430
Parker L. C. *v.* L. Smith—Registrar's notice in matter of 4060
Parliament. (See "Legislative Assembly"; also "Legislative Council.")
Parliamentary Electorates and Elections Act—
Electoral Registrars appointed under 2851, 3633
Electoral Registrars (Deputy) appointed under 2852, 2633, 3898
Electoral Registrars (Assistant Deputy) appointed under 2852, 3634, 3898
Electoral Registrars (Assistant) appointed under 2851, 3633, 3898
Polling-places abolished, appointed, &c., under 3338, 3669, 3901
Parramtta Clothing Co. (Ltd.)—General Meeting of Shareholders of 3415
Parramatta Park—Amended By-laws for management of 2910
Partnership Notice relating to firm of Hirst & Co., and Stewart & Co. 4038
Partnerships dissolved—
Eather W. H. and L. V. De Lepervanche 2931
Kemp A. P. and W. J. T. Storey 2931
Marantelli A. and W. W. V. Hamilton 2931
Curley P. J. and H. J. C. Inglis 3086
Stubbs T., C. W. H. Massy, H. B. Greene, and H. H. Bridge 3086
Ross M., S. Ross, A. C. Ross and Annie Ross 3086
Watt P. H. and P. M. Josephson 3086
Bilton C. E. and Sarah Ann Bilton 3086
Wellesley C. J. and S. B. Peterson 3086
Mallon F. J., Mary Theresa Byrnes and Ethel May Laney 3087
Byrne D., A. C. D. Kohleis and A. E. Le Moy 3087
McKechnie W. J. and J. Lowe 3255
Bryde T. G. and N. L. Fraunfelder 3255
Swartz J. and E. P. Callinan 3255
Godden P. W. O., F. P. Bradley, and T. Longmuir 3256
Lander C., W. L. Lander, G. L. Beard, L. Grumitt, H. Ayres, G. G. Butterworth, and W. H. Bradbury 3256
McCrow D. E. and W. Casey 3256
Deane A., C. S. Deane, and R. H. Eve 3256
Nadin H. C., W. A. Iverach, Gladys Muriel Nadin, and H. W. Iverach 3317
Pfoeffer R. and H. Richards 3317
Higgins E. G. and A. G. Windsor 3317
Pooley L. K. and P. Francis 3414
Grimes H. W. and E. A. Mazoudier 3414
Morgan H. C., L. Campbell-Jones, and J. Brown 3414
Oates W. J. E. and R. F. Provis 3414
Caldwell, W. and W. A. Murray 3415
Shaw, A. and Muriel Chant 3415
Warneford, W. J. and S. Draper 3507
Lampert J. H., T. H. Lampert, Nina Susan Hayward, and E. M. Hayward 3507
Bennett, H. B. and W. J. Watson 3507
Best W. J. L. and J. Saville 3507

Page

Partnerships dissolved—*continued.*
Swales F. W. and C. B. Pullen 3508
Cullam W. E., C. L. Bernard, and K. E. Cullam 3612
Edwards C. A. N. and R. W. E. Masterman 3612
Morton A. J. and E. J. G. Morris 3612
Coleman H. C. and H. G. Coleman 3613
Marks J. and M. Maunsell 3613
Nolan J. H. and C. C. Smith 3613
Cowell F. A. and E. A. Cowell 3613
Dunlop C. A. and Pearl Adelia Cole 3706
Johnson F. E. and A. M. Duncan 3706
Greig D. and Sarah Ann Jobson 3706
Shaw W. H. and E. W. Sack 3706
Blomgren T. and H. J. Jones 3707
Berlinsky M. and M. Butel 3707
Metcalf W. C., R. N. Dangar, A. G. Purves, and K. Williams 3707
Pascall T. and N. Kalokerinos 3766
Croghan Bridget Mary and Mary Harrison 3766
Saunders G. V. and E. O. W. Bartsch 3873
McDonald C. C. and R. E. G. Hynes 3874
Sutton H. T. and W. J. Miner 3874
Dunn V. G. and C. H. Vaughn 3948
Pennell L. S. and A. E. Lamb 3948
Dwyer W. R. and J. J. K. Dwyer 3948
Collins E. J., J. T. Jones, and J. Earle 3948
Thompson J. and J. H. Thompson 3948
Stephenson C. and J. A. Chew 4037
Corriek G. B. and P. A. Ross 4038
Quintner S. and H. Burnham 4038
Spence, E. B. and S. H. Cousins 4038
Bowman, A. W. M. and L. H. Simpson 4038
McCahon Essie Olive and L. J. Mantova 4131

Pastures Protection Act—
Application for permission to erect rabbit-proof fences, &c., under 2914, 3068, 3292, 4003
Inspectors and Acting Inspectors appointed, resigned, &c., under 2853, 3017, 3199, 3333, 3472, 3530, 3634, 3729, 3824, 3899, 3979, 4070
Notification under, respecting date on which owners or occupiers shall commence suppressing and destroying rabbits and noxious animals within certain districts 3321, 3771
Notification placing Travelling Stock and Camping Reserves under control of Pastures Protection Boards under 2928, 3251, 3316, 3410, 3412, 3611, 3703, 3765, 3872, 4034
Notice of objection re applications for erection of rabbit-proof fences, &c., under 2914, 3068, 3292, 4005
Rate of assessment within certain districts 3320, 3418, 3511
Registration of Brands, under. (See "Sheep Brands and Marks.")
Scale of Bonuses for Scalps within certain districts, &c. 3879
Rabbit-proof Fences, &c., declared by certain Pastures Protection Boards, under 3879
Rate of assessment within certain districts 3320, 3418, 3511
Withdrawal of parts of Travelling Stock and Camping Reserves from control of Pastures Protection Boards under 2928, 3082, 3252, 3316, 3412, 3612, 3704, 3766, 3871, 3947, 4034, 4126
Balance-sheets—
Albury 3956, 3957
Armidale 4139, 4140
Braidwood 4049, 4050
Bathurst 4040, 4041
Balranald 4042
Bombala 4043, 4044
Berrima 4044, 4045
Bourke 4046
Brewarrina 4051
Carcoar 4133, 4134, 4135
Canonba 4149, 4150
Casino 4141, 4142
Coonamble 4136, 4137, 4138
Cobar 4138
Coonabarabran 4143, 4144
Condobolin 4145, 4146, 4147
Dubbo 2933
Inverell 4147, 4148, 4149
Jerilderie 4047, 4048
Mudgee 3769
Port Macquarie 3262, 3953, 3954
Tweed-Lismore 3954, 3955
Yass 3958, 3959

Page

Paul and Gray (Ltd.)—Equity Notice in matter of . 2940, 3719
Payten Margaret—Retirement of from Public Service .. 3270
Pearce Rebecca—Retirement of, from Public Service .. 3628
Pearson's Cafe (Ltd.)—Voluntary winding-up of, &c ... 3319
Pelaw-Main—Proposed alteration of Design of Village of 4126
Penfold Eleanor Edith—Resignation of, from Public Service 3970
Penfold M. E. H.—Appointed Private Secretary to His Excellency the Governor 3898
Permitted Explosives under Coal Mines Regulation Act 3054
Pfitzner F. J. C.—Assumption, &c., of name of F. J. C. Fitzroy by 2930
Phillips and Josephs (Ltd.)—
Notice to Creditors of 3951
Voluntary Winding-up of, &c. 3951
Plant Diseases Act—
Notice to Owners and Occupiers of Land, &c., to take certain measures for Treatment of certain Pests under 3194
Ports or Places of Entry declared for purposes of 3194
Proclamations under—
Declaring—
Plants and Fruits for purposes of 3192, 3193
Organisms to be Pests for purposes of 3193
Prohibiting the Importation, &c., into State of New South Wales of certain Plants, Cotton-seed, Grape-vines, Fruits, Potatoes, Banana Plants or Suckers, &c. 3195, 3196, 3197
Revoking Proclamations of certain dates 3192
Prohibiting the Removal, &c., of Certain Plants or Fruit from Quarantine Stations, &c. 3197
Quarantine Stations declared for purposes of 3194
Police Force—
Appointments in, of—
Graham R. to be Acting Inspector 3899
Hood R. E. to be Acting Superintendent Third Class 3017
Dunne P. J. to be Acting Inspector Third Class 3017
Develin J. to be Inspector First Class 3276
Curtois P. H. to be Inspector Second Class 3276
Rose W. H. to be Inspector Second Class 3276
Lynch T. J. to be Acting Inspector 3276
Campbell A. to to rank of Acting Superintendent .. 3634
Confirmation of Appointment of—
McLennan J. R. in rank of Inspector Third Class .. 3017
Cradock C. E. in rank of Inspector Third Class 3017
Tracey P. in rank of Inspector Third Class 3017
Police Offences Act—Persons authorised to hear and determine offences under sections 6 and 7 of .. 3430, 3899, 4069
Police Regulation Act—
Amended rules under 3900, 4073
Rules under 3639
Rules under, repealed 3334, 3639
Police Regulation (Superannuation) Act—
Amended Rules under 3900, 4073
Rules under 3639
Rules under, repealed 3334, 3639
Pollard R. A.—Appointed Relieving Assistant C.P.S., Department of Attorney-General and of Justice 3721
Polling-places appointed, &c. (See "Parliamentary Electorates and Elections Act"; "Water Act.")
Population Areas (see "Land").
Port Hacking—Certain waters of, open to net-fishing for certain period, &c. 3563
Poultry Farming—Notice respecting sale, &c., of Guide-book relating to 3907
Poundkeepers. (See also "Municipal"; "Shires")—Appointed, &c., at certain places .. 2850, 3017, 3509, 3709, 3952, 4052, 4069
Poundkeepers and others—Notices respecting horses, &c., lost, &c. 2941, 3094, 3329, 3515, 3625, 3719, 3778, 3887, 3967, 3968
Pounds—
Abolished, established, &c., at certain places 3709, 3768, 3878, 3953
Appointment of Inspectors of 3198
Sustenance Fees, &c., for animals impounded in certain 4069
Powell L. S.—Appointed Clerk, Department of Lands .. 3721
Premier's Department (see "Public Service Act").
Presbyterian Church of New South Wales—Appointment, &c., of Trustees for property belonging to Congregation at—
Paddington 2930
Leichhardt 3317
Campbelltown 4131
Pring F. P.—Appointed Valuer, Department of Valuer-General 3430

Page

Proclamations respecting—
Appropriation of Land. (See "Resumption of Land.")
Banks and Bank Holidays Act—Holidays proclaimed under. (See "Holidays.")
Crown Lands proclaimed. (See "Crown Lands Consolidation Act.")
Crown Lands Consolidation Act. (See "Crown Lands Consolidation Act.")
Fisheries Acts. (See "Fisheries Acts.")
Forestry Acts. (See "Forestry Acts.")
Government Savings Bank Act. (See "Government Savings Bank Act.")
Housing Act. (See "Housing Act.")
Holidays (Bank) proclaimed. (See "Holidays.")
Local Government Act. (See "Local Government Act.")
Legislative Assembly. (See "Legislative Assembly.")
Legislative Council. (See "Legislative Council.")
Mining Act. (See "Mining Act.")
Pastures Protection Act. (See "Pastures Protection Act.")
Plant Diseases Act. (See "Plant Diseases Act.")
Sydney Harbour Trust Act. (See "Sydney Harbour Trust Act.")
State Coal Mines Act. (See "State Coal Mines.")
Stock Act. (See "Stock Act.")
Theatres and Public Halls Act. (See "Theatres and Public Halls Act.")
Vine and Vegetation Diseases and Fruit Pests Act. (See "Vine and Vegetation Diseases and Fruit Pests Act.")
Proctor M. B. & Co., Proprietary (Ltd.).—Equity notice in matter of 4157
Proposed Surrender and Exchange of Land. (See "Land.")
Prospect and Sherwood—Provisions of Fire Brigades Act Applied to Municipality of 3192
Public Gates. (See also "Shires.")—
Applications for 4087
Granted 3384
Public Hospitals Act—Proclamation under, extending provisions of, to certain hospitals 3895
Public Roads Act. (See "Roads.")
Public Schools—
Proposed establishment of, at certain places 3031, 3336, 3476, 3538, 3899
Resumption of land for. (See "Resumption of Land.")
Teachers appointed, promoted, &c. (See "Public Service Act.")
Tenders for erection, &c., of. (See "Tenders.")
Public Oyster Reserves. (See "Fisheries Act.")
Public Service Act—
Applications invited for positions in Public Service 2944, 3100, 3270, 3332, 3431, 3519, 3723, 3782, 3890, 3970, 3971, 4064, 4065, 4160, 4161
Competitive Examinations of Candidates for certain positions in Public Service—Dates and places of holding of 3782
Notifications respecting selections, &c., for certain positions under 2944, 3270, 3430, 3519, 3628, 3723, 3782, 3890
Agriculture, Department of—
Alteration of designation of—
Ramsay A. A. ... 3722 Musso L. A. 3722
Griffiths E. L. .. 3722 Norris G. W. 3722
Barker C. R. 3722
Annulment of appointment of J. W. B. McCahon .. 3970
Appointments—
Clerks and Junior Clerks 3099, 3970, 4159
Fruit Instructor 3970
Registrar 3970
Confirmation of Appointment of—
Vidal E. J. H. .. 3430 Aubrey Zena Beveridge L. H. 3430 Helena 3970
Wildman H. N. W. 3430 Auckland A. 4063
Cantrill A. K. ... 3970
Attorney-General and Justice, Department of—
Alteration of designation of L. B. Lane 4159
Appointments—
Registrar of Births, &c. (See "Registrars.")
Clerks and Acting Clerks of Petty Sessions 3269, 3429, 3430, 3969
Clerks and Junior Clerks—
Prisons Department 3430
Ministerial Office 3721
Petty Sessions Offices 2943, 3969
Public Trust Office 2943
Assistant Clerks of Petty Sessions 3969
Shorthand-writers, &c. 3969
Chamber Magistrates 3429
Relieving Clerks of Petty Sessions 3721, 3781
Police Magistrates 4063

Page

Public Service Act—*continued.*

Assistant Chamber Magistrate 3430
Comptroller-General of Prisons 2943
Relieving Stipendiary Magistrate 2943
Chief Clerk 3429
Deputy Comptroller of Prisons 3721
Relieving Assistant Clerk of Petty Sessions 3721
Superintendent 3781
Governor of Gaols 3781
Deputy Governor of Gaol 3781
Conveyancing Clerk 3969
Confirmation of appointment of—
Rigby A. 2943
Nicholas S. 3429
Thorne E. S. 3430
Lever Reecie Vera 3721
Miller W. 3721
Marriott C. W. 3969
Berne F. W. 3969
Transfer of W. C. O'Reilly 3889
Audit, Department of—
Appointments—
Clerks and Junior Clerks 3969
Shorthand-writer, &c. 4159
Chief Secretary's Department and Office of the Minister for Public Health—
Alteration of designation of Amy Mary Stumbles .. 2944
Appointments—
Clerks and Junior Clerks 3429
Nurses 3099
Laboratory Assistants 2943
Herdsman 3722
Dispenser 3722
Manager 3969
Confirmation of appointment—
Tebbutt W. G. .. 3429 Baker A. J. S. .. 3969
Hayes W. W. J. 3722 Roberts G. W. A. 4063
Holt E. C. .... 3722 Gulliver H. J. .. 4159
McIntosh D. G. .. 3969 Ussher C. E. 4159
Morris E. S. 3969
Education, Department of—
Alteration of designation of—
Docker Constance Isabella Brougham 3519
Smart J. S. 3722
Shambler F. B. 3722
Annulment of appointment of S. R. McKenzie 3970
Appointments—
Clerks and Junior Clerks 3099, 4063
Shorthand-writers, &c. 3430, 3517
Officer-in-Charge 3722
Teacher of Dressmaking 2943, 3269
Inspectors 3627
Emergency Chief Attendant 2943
Chief Attendant 2943
Minister's Secretary 3099
Assistants 3430, 3517, 3118
Junior Teachers 3430, 3518
Teacher of Needlework, &c. 3430, 3518, 3519, 3722
Library Assistants 3517, 4063
Assistant Mistress 3517
Temporary Secondary Assistant 3517
Ex-students 3517, 3518
Teachers 3518
Assistant Teacher of Cookery 3518
Junior Lecturer 3519
Teachers of Cookery 3722
Medical Officer 3722
Acting Inspector of Secondary Schools 3970
Storeman-in-Charge 4063
Confirmation of appointment of—
Black W. K. .... 3099 Kelly Catherine Philomena 4063
Hume G. H. .... 3722 Watson W. 4063
MacMillan Flora May ..... 4063 Watson Isabella . 4063
Wynn R. 4063
Forestry Commission—
Alteration of designation of—
Rose H. H. 3331
Certain Officers 4160
Appointments—
Draftsman 3099, 4159
Forest Guard 4063
Government Printing Office—Appointment of Leading Compositor 3969
Labour and Industry, Department of—
Appointments—
Clerks and Junior Clerks 2944, 3627
Industrial Registrar 2944
Inspector of Factories and Shops 2944
Shorthand-writer, &c. 3969
Confirmation of appointment of B. Cooney 3627

Page

Public Service Act—*continued.*

Lands Department of—
Appointments—
Clerks and Junior Clerks 3721
Draftsmen and Cadet Draftsmen, &c. 3099
Crown Land Agents 3430, 3721
First Draftsmen 3269
Field Assistants 3970
Inspector 3430
Messenger 3970
Confirmation of appointment of V. C. Duncan 3970

Local Government, Department of—
Confirmation of appointment of—
Kirkup Clarice Mary 3430
McLaren Mildred 3430

Main Roads Board—
Appointments—
Clerks and Junior Clerks 3100
Inspecting Engineer 3970
Assistant Engineer 3970
Shorthand-writer, &c. 3970

Mines, Department of—
Alteration of designation of—
Booker F. W. 3519
Browne A. M. 3627
White H. P. 3627
Greig W. A. 3627
Stone W. G. 3627
Byrnes E. 3627
Appointments—
Officer authorised to issue Miners' Rights, &c. .. 3099
Inspector of Collieries .....

Navigation, Department of—
Appointments—
Acting Officer-in-Charge, &c. 3014, 3429, 3781
Acting Secretary 3627
Clerks 2943, 3722
Senior Harbour Pilot 3627
Assistant Assessor 3627
Sea Pilot 4159
Confirmation of appointment of—
Thirlaway R. 3627
Drewett F. C. 4159

Premier's Department—
Appointments—
Publicity Officers 3970, 4064
Research Officers 3970, 4064
Accountants 3970, 4064

Public Works, Department of—
Alteration of designation of—
Carrick C. C. 3331
Perrett E. 3331
Appointments—
Engineering Draftsmen 3722
Principal Assistant Electrical Engineer 3099
Tracer 3269
Government Architect 3628
Deputy Government Architect 3628
Minister's Secretary 3722
Clerks and Junior Clerks 3970
Confirmation of appointment of R. C. McBeth 3331

Registrar-General, Department of—
Alteration of designation of S. L. Powys 4159
Appointments—
Records Attendant 2943
Cadet Draftsman 3430
Confirmation of appointment of—
Humphreys F. B. 3627
Allardice G. W. 3721

State Superannuation Board—Appointment of Junior Clerk 4159

Taxation, Department of—
Alteration of designation of E. J. McMahon 4160
Appointment of Accountant 4159
Notice respecting services of certain officers of, to be dispensed with 3722

Treasury The, Department of—
Alteration of designation of E. Dickinson 3270
Appointments—
Manager 3429
Under Secretary 3722
Director of Finance and Under Secretary for Finance and Trade 3722
Shorthand-writer, &c. 3722
Chairman and Member of the Treasury Insurance Board 3722
Shipping Master and Deputy Shipping Master, Newcastle 3889
Attendant 4159

Page

Public Service Act—*continued.*
Valuer-General's Department—
Appointments—
Clerks and Junior Clerks 3430
Valuers 3430
Assistant Valuer 3430
Confirmation of appointment of—
Helmrich Doreen Foskett 3099
Stahl Mary Catherine 3099
McDowall C. W. J. 3099
Regulations under—
No. 122 relating to Examination to Qualify for Admission to the Higher Series of Grades—Clerical Division 3019
Nos. 116 and 116A relating to Promotion of Officers of Lower Series of Grades of the Clerical Division, &c. 3342
Nos. 86 and 88 relating to Camp, Instrument, Equipment, Travelling and Forage Allowances, Officers of the Department of Lands, &c. 3346
Nos. 105E, 126 and 319 respecting Examination for Admission as Adult Clerk; Examination to Qualify for Higher Series of Grades—Professional Division; Conditions of Appointment and Promotion of Inspectors, Child Welfare Department 3532
Nos. 106, 111C and 124 (amended) relating to Admission to the Professional Division as Cadet Draftsman; Admission of Library Assistant; Grade Tests, Survey Draftsmen 3532
No. 178 (amended) relating to Hours of working for Officers of the General Division 3900
Nos. 66A and 119 respecting Payment of Travelling Expenses to Officers stationed in certain parts of the State; Promotion of Officers—Grade Tests 4074
No. 14 Discharge of Duty of Absent Officers; 46 Sick Leave; 66A Payment of Travelling Expenses, &c.; 67 Travelling Expenses and Allowances; 89 Allowances to other Officers when travelling on Public Business; 116B Rates of Pay of Temporary Adult Clerical Employees (Male); 119 Promotion of Officers—Grade Tests; 127 Promotion and Examination of Clerks of Petty Sessions, &c. 4074
Nos. 154, 167, 300, 319K, 382 and 389 (amended) relating to Anzac Day 4074
Regulations under, repealed, &c. 3019, 3342, 3346, 3532, 4074
Retirements—
Under provisions of—

Vindin F. A.	2944	Garland J.	3519
Hackett J.	2944	Forbes J. S.	3628
Carrothers G. H.	2944	Pearce Rebecca	3628
	3100	Anderson R.	3628
Butler A. O.	3100	Lambert A.	3628
Fraser A. H.	3100	Connor J. H.	3628
Halloran Margaret	3100	Burns Ella	3722
Austin W. H.	3100	Donohoe Florence..	3722
Linklater Grace B.	3100	Fox J.	3722
Teece Emily	3100	Thornthwaite E. J.	3722
Shute Mary A. ..	3100	Hayes E. M.	3781
Burling T. D. ..	3100	Rubie A. G.	3781
Dyce C. G.	3100	Boxall Marjorie ..	3781
McNeill Eliza B.	3270	Davis H. J. A.	3781
Payten Margaret	3270	Watts R. J.	3889
Stone A. W.	3331	McLelland H. D. ..	3889
Evans D.	3331	Collings J.	3889
Lane H.	3331	Culhane Ellen	3889
Roden W.	3332	Butler S. J.	3889
Bruce A. H.	3332	Moreman E.	3889
Cameron J.	3332	Cahill P. J.	3889
Jones D. L.	3332	Hadley E. J.	4064
Lea Ada M.	3430	Murphy J.	4064
Thomas Henrietta	3430	Hill W.	4064
Ballard D.	3430	McFee W. T.	4160
Lynch A.	3430	Bregenzer C.	4160
Sherpherdson H...	3430	Higgins E. D.	4160

Public Service Board, Office of. (See "Public Service Act.")
Public Trusts Act—
Notification under, vesting certain lands in trustees Trustees appointed, &c., under. (See "Trustees.") 3291
Public Watering-place. (See "Watering-place, Public.")
Public Wharves. (See "Local Government Act.")
Public Works, Department of. (See "Public Service Act.")
Public Works Act—
Construction of Railways and Tramways under. (See "Railways"; "Tramways.")
Dedication of land under, for public highways 3046, 3350, 3351, 3476, 3732

Page

Public Works Act—*continued.*
Notification of crossing of Public Highways and Carriage Roads in connection with—
The Rock to Pulletop Railway 3367
Richmond to Kurrajong Railway 3368
Roslyn to Taralga Railway 3369
Resumption of land under. (See "Resumption of Land.")
Public Works (Country Towns Water Supply and Sewerage) Amendment Act, 1924—Notification directing certain works to be carried out pursuant to provisions of 3531
Pulletop Railway. (See "Public Works Act.")
Purcell J. E.—Appointed Coroner, Werris Creek, &c. .. 3729
Purdue A. J.—Appointed Deputy Government Architect, Department of Public Works 3628

Q

QUAILS. (See "Birds and Animals Protection Act.")
Quarry Licenses—Exemptions from operation of 4036
Quarter Sessions Courts. (See "Courts.")
Queanbeyan Land District—Alteration of boundaries of 3412
Queensland, State of. (See "Stock Act.")
Quelch E. E. C.—Appointed Junior Clerk, Department of Audit 3969
Quelch Mildred Ethel—Appointed Teacher of Dressmaking, Technical Education Branch 3269
Quilbone No. 2 Bore Water Trust. (See "Water Act.")
Quinlan J. A.—Appointed Registrar, &c., Department of Mines 3920

R

RABBIT-PROOF Fences. (See "Pastures Protection Act.")
Radford Rev. L. B.—Appointed Church of England Chaplain, Mental Hospital, Kenmore 3899
Railways. (See also "Public Works Act.")—
Applications invited for positions in 3279, 3544, 3732, 3826, 3908, 4077
Appointment, &c., of J. H. R. Wakefield as Returning Officer to receive Nominations for Employees' Representatives on the Superannuation and Appeals Boards 3544
By-laws—
No. 679 Minimum Weights for Timber, &c. 2894
No. 682 Rates for Wool Tops and Noils, &c. 3347
No. 683 For Election of Members and Deputy Members of Railway and Tramway Appeals Board 3348
No. 685 Rates for Fresh, Chilled and Frozen Fish 3827
No. 684 Charges for Transhipment of Goods at Tocumwal 4077
Erratum relating to Roslyn to Taralga Railway 3671
Notice of confirmation of Plan and Book of Reference respecting—
Moama to Balranald 2893
Kyogle to Richmond Gap 3351, 3907
Notice of construction of and Plan and Book of Reference on view respecting Moama to Balranald 3217
Notice of intention to construct Moama to Balranald 3217
Notification declaring date of election, &c., of Members of Superannuation and Appeals Board ... 3907
Notification respecting—
Receipt of Nominations of Employees' Representatives on the Superannuation and Appeals Boards 3544
Acceptance of sleepers at certain railway stations.. 3671
Opening, &c., of—
The Rock to Westby 3352
Trida to Ivanhoe 3545
Reserves from sale for. (See "Land.")
Resumption of land for. (See "Resumption of Land.")
Tenders. (See "Tenders.")
Rand—Amendment of design of Village, &c., of 2913, 3488, 3748, 4093
Rare Metals (Ltd.)—General Meeting of 2931
Raschke A. R.—Appointed Assistant C.P.S., Lithgow .. 3969
Real Property Act—
Applications under 2895, 3031, 3219, 3279, 3355, 3476, 3545, 3670, 3733, 3827, 3904, 3985, 4078
Intended issued of provisional certificates of title ... 2930, 3086, 3255, 3317, 3414, 3507, 3612, 3706, 3766, 3873, 3947, 4037, 4130
Intended registration of discharge of mortgage without production of duplicate of mortgage, &c. 3255, 3317, 3706, 3766, 3947

Page

Real Property Act—*continued.*
Intended registration of notice of death and of discharge of mortgage without production of duplicate of mortgage 2930, 3414, 3507, 4037
Intended registration of mortgage of leasehold without production of duplicate of lease 4037
Intended registration of surrender of lease without production of duplicate of lease 3766, 4037
Intended registration of transfer of mortgage without production of duplicate of mortgage 3947
Intended registration of an order of court, without production of duplicate of mortgage 3947
Intended registration of appointment of new trustee and discharge of mortgage without production of duplicate of mortgage 3255
Intended registration of notice of death without production of the duplicate of the mortgage 3642
Notice of foreclosure of 3873, 4037, 4131
Surveyors licensed under 3238, 3490, 4094
Reclamation and Purchase of land. (See "Land.")
Redwood, Brown & Co. (Ltd.)—Equity notice in matter of 4156
Reed D. W.—Appointed to act as Visiting Justice, &c., Goulburn Gaol, &c. 3016, 3276
Registrar-General, Department of. (See "Public Service Act.")
Registrar of Brands. (See "Registration of Stock Brands Act.")
Registrars of Courts of Review appointed under Land and Income Tax Assessment Act. (See "Land and Income Tax Assessment Act.")
Registrars Electoral. (See "Parliamentary Electorates and Elections Act.")
Registrars, Mining. (See "Mining Registrars.")
Registrars and Assistant Registrars of Births, Deaths, and Marriages appointed for certain Districts 2853, 3017, 3198, 3270, 3276, 3429, 3472, 3530, 3824, 3899, 3969, 3979, 4069
Registrars in Bankruptcy appointed at certain places .. 2853, 3017, 3198, 3270, 3429, 3472, 3530, 3824, 3979, 4069
Registrars and Assistant Registrars of District Courts appointed at certain places 3017, 3198, 3270, 3429, 3472, 3530, 3824, 3899, 3979
Registrar's notice in matter of—
Browning D. *v.* G. H. Armstrong 3778
Lober W. H. *v.* Florence Evelyn Tiernan 2940, 3425
Mills A. J .C. and another *v.* Eliza Gertrude Cook 3967
Neilson M. M. *v.* Edmunds Bros. Proprietary (Ltd.) 3328
Neilson M. M. *v.* W. Edmunds 3328
O'Hara J. and J. C. Morrison 3967
Parker L. C. and V. L. Smith 4060
Searle P. C. and another *v.* Woodhouse 3328
Tweed Newspaper Co. (Ltd.) and others *v.* J. Benton 3425
Waugh & Josephson (Ltd.) *v.* E. H. Haselden 3886
Yarra *v.* A. S. Noble 3267
Registration of Stock Brands Act—Brands registered under provisions of 2902, 3564, 3994
Regulations—
Under—
Crown Lands Consolidation Act. (See "Crown Lands Consolidation Act.")
Closer Settlement Acts. (See "Closer Settlement Acts.")
Fisheries Act. (See "Fisheries Act.")
Housing Act. (See "Housing Act.")
Income Tax (Commonwealth) Collection Act. (See Income Tax (Commonwealth) Collection Act.")
Industrial Arbitration Act. (See "Industrial Arbitration Act.")
Irrigation Act. (See "Irrigation Act.")
Metropolitan Traffic Act. (See "Metropolitan Traffic Act.")
Motor Traffic Act. (See "Motor Traffic Act.")
New South Wales Meat Industry Encouragement Act. (See "New South Wales Meat Industry Encouragement Act.")
Public Service Act. (See "Public Service Act.")
Stock Diseases Act. (See "Stock Diseases Act.")
Sydney Harbour Trust Act. (See "Sydney Harbour Trust Act.")
Sydney Harbour Rates Act. (See "Sydney Harbour Rates Act.")
Sydney Harbour Trust (Wharfage and Harbour) Rates Act. (See "Sydney Harbour Trust (Wharfage and Harbour Rates) Act.")
Sydney Harbour Bridge Act. (See "Sydney Harbour Bridge Act.")
Broome Head—For Public Recreation 3234
Bonville—For Recreation Reserve 3235
Taronga Park—For management of 3927
Ashton Park—For management of 3927

Page

Rescissions of Reservations, &c., of Land. (See "Land.")
Reserves.
Camping. (See "Camping.")
For railway purposes. (See "Railways"; also "Land.")
From Conditional Sale within Gold-fields. (See "Gold-fields.")
From sale, selection, or lease. (See "Land"; "Closer Settlement Act.")
From sale and lease. (See "Land"; also "Leases.")
From lease. (See "Leases.")
From license. (See "Leases"; also "Land.")
From occupation under Miners' Rights or Business Licenses. (See "Land"; "Mining Act, 1906.")
From alienation for mining, &c. (See "Mining.")
Travelling Stock and Camping. (See "Travelling Stock"; also "Land.")
Public Oyster Reserves. (See "Fisheries Act.")
Residential Districts, &c. (See "Local Government Act.")
Residential Leases. (See "Leases.")
Resumption of Land—
For Roads. (See "Roads.")
For Public School Sites, &c., at certain places 3538
Under—
City and Suburban Electric Railways Act. (See "City and Suburban Electric Railways Act.")
Forestry Act. (See "Forestry Act.")
Local Government Acts. (See "Local Government.")
Sydney Corporation Acts. (See "Sydney Corporation Acts.")
Molong—For provision of manager's residence at ... 2892
Moama to Balranald—For construction of a line of railway from 2892
Dubbo—For carrying out of a scheme of water supply for the Municipality of 2893
Women's Hospital, Crown-street, Sydney—For erection of an isolation block in connection with 3096
Deniliquin—For provision of manager's residence at 3096
Raymond Terrace—For provision of public offices at .. 3096
Richmond and Kurrajong—For authorised line of railway between 3199
Brooklana—For provision of station at 3199
Sydney Harbour from Dawes Point to Milson's Point—For construction of a bridge across 3216, 3278, 3475, 3903
Canterbury—For erection of a low-level sewerage pumping station at 3216
Rappville—For provision of trucking yards at 3277
Pipe Head to Ryde—For construction of a 48-inch main pipe from 3278, 3475
Ulong Station Site—For provision of additional land at 3339
Coff's Harbour—For provision of water supply at 3340
Corrimal—For erection of a fire station at 3341
Edgeware-road, St. Peters—For provision of an overbridge at 3426
Moama to Balranald—For construction of a line of railway from 3531
Condong, parish of, county of Rous—For construction of a cattle dip and yards on portion 125 in .. 3638
Chichester River—For construction of a dam on 3730
The Basin, Pittwater—For establishment of a public recreation ground at 3742
Sydenham—For erection of electricity overhead structures at 3902
Corobimilla—For widening of the Station yard at .. 3902
Yeoval Station site—For drainage of 3902
Duri—For provision of trucking yards at 3903
Burrell, parish of, county of Rous—For construction of a cattle dip and yards on portion 33 in the 3904
Poon Boon Water Trust—For works in connection with 3980
Bondi—For provision of public offices at 3982
Canterbury, Campsie, Belmore, and Bankstown Districts—For construction of a system of sewerage for 3982
Wallerawang—For augmenting the water supply at .. 3983
Moleton—For provision of station facilities and widening of road at 3984
Wardell-road to Darling Island Deviation (Rozelle Bay to Pyrmont)—For an authorised line of railway from 3984
Curl Curl and Freshwater—For an authorised line of tramway between 3985
Northern Suburbs of Sydney—For construction of a system of sewerage with ocean outfall for 4158
Return of Authorities to Mine issued in terms of section 28 of Mining Act, 1874 3055
Returned Soldiers' Holdings. (See "Land.")
Returned Soldiers Settlement Act—Forfeiture of leases of irrigation farms or blocks under 3931

Page

Revenue Gazette Supplement—Notification respecting 3015, 3469, 3821
Revocation of notification of tracts or areas not available, &c. (See "Land.")
Revocation of Dedication of Land. (See "Land.")
Revocation of Reserves from Sales, Lease, &c. (See "Land"; also "Leases.")
Revocation of Mining Reserves. (See ("Mining Act"; "Gold-fields"; "Land.")
Revocation of Reserves from Conditional Sales, &c., (See "Mining Act"; "Gold-fields"; "Land.")
Rewards—
Horses, Cattle, Sheep, &c.—Lost, stolen, strayed, &c., from certain places ... 3778
Respecting—
Cattle Dips at Iron Pot Creek and at Sextonville destroyed by explosive ... 3338
Motor-lorry, near Cessnock, destroyed by fire ... 3029
Grand-stand on Racecourse, near Coff's Harbour ... 3669
Sugar-cane on Winter's Farm and Meaney's Farm, East Wardell, damaged by fire ... 3904
Rich H. A.—Appointed to act as Registrar in Bankruptcy ... 3979
Richards A. E.—Resignation of, from Public Service .. 3890
Richards H. G.—Appointed Clerk, Public Trust Office .. 2943
Richmond Gap Railway. (See "Railways.")
Richmond to Kurrajong Railway. (See Public Works Act.")
Roads. (See also "Streets"; "Municipal"; "Shires.")
Alteration of Gazette notification ... 3571
Applications to close and purchase ... 2907, 3060, 3230 3384, 3485, 3685, 3928, 4003, 4087
Cancellation of road permits ... 3059
Closing, or proposed closing, of unnecessary ... 3058 3059, 3077, 3229, 3247, 3295, 3310, 3383, 3384 3406, 3496, 3497, 3577, 3578, 3597, 3685, 3693 3742, 3759, 3843, 3844, 3859, 3862, 3866, 3927 3940, 4001, 4003, 4021, 4024, 4088, 4116, 4120
Declared, or proposed to be declared, to be public 3059, 3077 3247, 3310, 3376, 3406, 3486, 3496, 3497, 3572 3573, 3597, 3693, 3742, 3759, 3843, 3859, 3862 3866, 3940, 4001, 4021, 4024, 4087, 4116, 4120
Dedication of land for ... 3497, 3597, 3859, 3862 4021, 4024, 4025, 4116
Errata respecting ... 3060, 3230, 3685, 3844, 4088
Notification of closing of, and approval of sale of lands comprised therein ... 3058, 3229, 3486 3572, 3843, 4002
Notification of closing of, and addition of such roads to certain holdings ... 3058, 3486, 3571, 4002
Re-marking of ... 3060, 3844, 4087
Resumption (proposed) of land for ... 3077, 3247, 3310 3406, 3496, 3693, 3759, 3866, 3940, 4120
Resumption of land for ... 3497, 3597, 3859, 3862 4021, 4024, 4025, 4116
Reversal of cancellation of road permit ... 4088
Withdrawal of land from certain holding for ... 3496 3597, 3859, 3862, 4021, 4024, 4116
Roberts J.—Appointed Chief Attendant, Technological Museum ... 2943
Roden & Co. (Ltd.)—
Equity notice in matter of ... 3718, 3778
Petition for winding-up of, &c. ... 3257, 3318
Voluntary winding-up of, &c. ... 3088
Roden W.—Retirement of, from Public Service ... 3332
Rolin His Hon. T.—Appointed to act as a District Court Judge, &c. ... 3018
Roofing Tiles (Ltd.)—Voluntary winding-up of, &c. .. 2932
Roper P. H.—Appointed Cadet Draftsman, Registrar-General's Department ... 3430
Roslyn to Taralga Railway. (See "Public Works Act"; "Railways.")
Ross Marjorie Isabel—Appointed Library Assistant, Public Library of New South Wales ... 4063
Rowena Bore Water Trust. (See "Water Act.")
Royal Commission—
Appointment, &c., of—
Edmunds Justice and others as a, to inquire into, consider, and report upon the question of the safe working of the coal and shale mines of New South Wales ... 2851
Jones C. as a Member of, to inquire into the question the question of the safe working of the coal and shale mines of New South Wales ... 3471
Royal Prince Alfred Hospital—Appointment of Government Representative on Board of Directors of .. 3276
Rubie A. G.—Retirement of, from Public Service ... 3781
Rules. (See "Police Regulation Act"; "Police Regulation (Superannuation) Act"; "Judicial Committee Rules.")
Rydal—Population Area—Revocation of ... 3871

S

Page

SALES of Land. (See "Land.")
Sargeson H. L.—Appointed to act as C.P.S. &c., Parramatta ... 3899
Schlink H. H.—Appointed Government Representative on Board of Directors of the Royal Prince Alfred Hospital ... 3276
Scone Pictures (Ltd.)—
Notice to creditors of ... 3951
Voluntary winding-up of, &c. ... 3951
Scott J. A.—Resignation of, from Public Service ... 3722
Scott S. R.—Appointed to demand and take possession of land upon which Stanthorpe Gate is erected, &c. ... 2853
Scott W.—Appointed to act as Deputy to Mr. R. Longfield, Stipendiary Magistrate, Wollongong ... 3276
Scroope F. T.—Appointed to act as C.P.S., &c., Orange, &c. ... 3276, 3824
Scrub Leases. (See "Leases.")
Searle P. C. and another v. Woodhouse—Registrar's notice in matter of ... 3328
See T. H. D.—Appointed to act as C.P.S., &c., Maclean 4069
Seery J. M.—Appointed Superintendent, State Penitentiary, Long Bay, &c. ... 3781
Settlement Leases. (See "Leases.")
Settlement Purchase Areas. (See "Land.")
Seven Oaks Drainage Union. (See "Water Act.")
Seymour A. E.—Appointed Draftsman, Forestry Commission ... 3099
Shakespear B. J.—Appointed Clerk, Department of Valuer-General ... 3430
Shearers' Accommodation Act—Inspectors appointed under ... 3018, 3471, 3530, 3728, 3898, 3979
Sheep Brands and Marks—Recorded by Inspectors of Sheep ... 3550
Shepherdson H.—Retirement of, from Public Service .. 3430
Sheriff's notice in matter of Bartlett and another v. Stokes ... 2940
Sherwood Bore Water Trust. (See "Water Act.")
Shillito Phyllis Sykes—Appointed Teacher of Art, Technical Education Branch ... 3722
Ships Hull Cleaner and Painter Co. (Ltd.)—Voluntary winding-up of, &c. ... 4132
Shires. (See also "Local Government Act.")
Appointment, &c., of—
Inspectors ... 2933, 3417, 3510, 3710, 3768, 3953 4039, 4052, 4135
Poundkeepers ... 3709, 4052
Naming, &c., of Streets, &c., within ... 3261, 3878, 3951 4052, 4151
Notice of proposal by Council of Shire of—
Apsley to raise a special loan of five thousand pounds ... 4052
Blaxland to raise a special extension loan of three thousand pounds ... 3709
Copmanhurst to borrow thirteen thousand pounds .. 2933
Jerilderie to raise a special loan of seven hundred and fifty pounds ... 3320
Ku-ring-gai to raise a special loan of fifteen thousand pounds ... 3510
Manning to raise a special loan of twenty thousand pounds ... 3418, 3768
Murrungal to raise a special loan of one thousand pounds ... 3878
Southern Riverina County Council to raise a special loan of two thousand pounds ... 4039
Walgett to vary loan of five thousand pounds ... 3262
Warringah to borrow twenty-nine thousand pounds 3710
Notification relating to valuation of ratable land to certain Shires, &c. ... 3614
Notification respecting public gates within ... 2933, 3261 3262, 3320, 3417, 3510, 3614, 3709 3710, 3768, 3878, 3952, 3953, 4135
Plants and Animals declared to be noxious within certain ... 3511
Public Pounds established, &c., within ... 3709, 3878, 3953
Scavenging Areas within ... 3418, 4151
Town Improvement Districts defined by Councils of certain ... 3261
Proclamation relating to cessation of powers and duties of Administator of Shire of Cessnock ... 3016
Withdrawal of notification relating to proposed special loan of £29,000 by Council of Shire of Warringah ... 3768
Shoalhaven Steamship Co. (Ltd.)—General Meeting of Shareholders of ... 3949
Shute Mary A.—Retirement of, from Public Service .. 3100
Signs—Ads (Ltd.)—
Notice to creditors of ... 2931
Voluntary winding-up of, &c. ... 2931
Sims Edith Alice—Appointed Library Assistant, Public Library of New South Wales ... 3517

Page

Sirius Cove Land Co. (Ltd.)—Voluntary winding-up of, &c. 3416
Slatter Eleanor Theresa—Resignation of, from Public Service 4160
Slaughter-houses—Inspectors of, appointed for certain Districts 2933, 3953, 4052, 4135
Smith G. F.—Appointed Governor, Bathurst Gaol 3781
Smith J. T.—Appointed Valuer, Department of Valuer-General 3430
Smith The Hon. T. J.—Appointed President of Board of Fire Commissioners of New South Wales 2852
Smith V. L. (See "Parker.")
Snell L. H.—Appointed Laboratory Assistant, Office of Director-General of Public Health 2943
Snow Leases. (See "Leases.")
Soldiers' Group Purchases. (See "Land.")
South Grafton—Notice relating to closing and removal of public wharf within Municipality of 4068
Southern Explosives Co. (Ltd.)—
General Meeting of 3256
Voluntary winding-up of, &c. 2932
Southern Rhodesia—Provisions of Administration of Justice Act applied to 4068
Spearpoint S.—Retirement of, from Public Service .. 3430
Special Areas—Revocation of 2924, 3313, 3504, 3763, 3869
Special Deposits Accounts Act—Notification under, respecting proceeds of sales of produce, &c., from certain Government Institutions, &c. 3474
Special Leases. (See "Leases.")
Special Purchase. (See "Land.")
Sportsman's Creek Drainage Union 3273
Springwood—
Closing Time for Shops, District of 3668, 3729
Poll to be taken for Closing Time for Shops, District of 3018
Stafford Hope—Resignation of, from Public Service 2944
Stalgis K. M.—Resignation of, from Public Service .. 3628
Stanthorpe Gate—Notification of resumption of, &c. .. 2853
State Forests. (See "Forestry Acts.")
State Superannuation Board. (See "Public Service Act.")
Statham Rev. C. M.—Appointed Church of England Chaplain, Goulburn Gaol 3729
Statutory Rules and Orders—Notification respecting .. 3032
Steamship "Bulga" (Ltd.)—General Meeting of 3257
Steele G.—Appointed Comptroller-General of Prisons.. 2943
Stephen T. M.—
Appointed Emergency Chief Surveyor, &c., in service of Commissioners of Sydney Harbour Trust .. 4069
Retirement of, from service of Commissioners of Sydney Harbour Trust 4069
Stevens B. S. B.—Resignation of, from position of Under Secretary and Director of The Treasury, &c. 3633
Stevenson F. W.—Appointed to act as C.P.S., &c., Narrabri 3472
Stewart F. W.—Appointed Shipping Master, Newcastle 3889
Stewart R. M.—Appointed to act as C.P.S., &c., Inverell 3472, 4069
Stilling S. W. M.—Appointed Manager, Jenolan Caves House 3969
Stock Act—
Inspectors appointed, &c., under 2853
Proclamations—
Declaring—
Certain diseases under 3526
States of Queensland, West Australia and Northern Territory infected areas 3526
Prohibiting the introduction into New South Wales of all stock, &c., for certain period from the Northern Territory, &c. 3526
Stock Brands Directory—Notice respecting sale, &c., of.. 3909
Stock Diseases Act—
Diseases declared within meaning of 3728
Dogs declared to be animals within meaning of 3527
Fowls, &c., declared to be birds within meaning of .. 3527
Notification cancelling Quarantine Areas under.. 3538, 3980, 4070
Regulations under 3539
Regulations under (amended) 3729
Quarantine Areas declared, &c., within meaning of .. 3278, 3538
Stokes. (See "Bartlett.")
Stone A. W.—Retirement of, from Public Service 3331
Stoneham A. E.—Appointed C.P.S., &c., Kiama 3429, 3721
Streets. (See also "Roads"; "Municipal"; "Shires"; "Sydney Corporation Acts.")—
Alignment, &c., of, within certain Municipalities and Shires 3383, 3571, 3685, 3743, 4092
Naming, &c., of, within certain Municipalities and Shires 3237, 3260, 3261, 3319, 3417, 3614, 3708, 3767, 3875, 3876, 3878, 3951, 3952, 4039, 4052, 4132, 4133, 4134, 4151

Page

Suburban Holdings. (See "Lands.")
Suburban Lands. (See "Land.")
Sunny Corner—Revocation of appointment of Officer-in-Charge of Police at, as Warden's Clerk, &c. 3920
Sunny Corner Mining Division—Cancellation of constitution of 3919
Superannuation Act, 1916—
Retirements under—
Spearpoint S. 3430
Guthrie Margaret Helen 3628
Duff Margaret Darvall 3628
Champion Isabel M. 4064
Surrender and Exchange of Land. (See "Land.")
Surveyors licensed under Real Property Act. (See "Real Property Act.")
Surveyors (Licensed) appointed 2907, 3230, 3375
Swanpool Drainage Union. (See "Water Act.")
Swiney C. W.—Appointed C.P.S., &c., Broken Hill, &c. 3429, 3721, 4063
Sydney Corporation Acts—
Notices under, respecting—
Approval of resumption of land for purposes of widening, &c., of certain thoroughfares in City of Sydney 3029, 3338, 3981, 4073
Resumption of land for purposes of widening, &c., of certain thoroughfares in City of Sydney .. 3873, 3947, 4131
Sydney Exchange Co.—Half-yearly General Meeting of Shareholders of 3087
Sydney Fire District—Alteration of boundaries of 3352, 3826, 4076
Sydney Harbour Bridge Act—Regulations under 3212
Sydney Harbour Rates Act—Regulations under 2858
Sydney Harbour Trust—
Appointment of T. M. Stephen as Emergency Chief Surveyor, &c., in service of Commissioners of.. 4069
Retirement of R. S. Fell and T. M. Stephen from services of Commissioners of 3824, 4069
Sydney Harbour Trust Act—
Regulations under 2858
Regulations under, relating to control of traffic in Port of Sydney during visit of the American Fleet 2890
Sydney Harbour Trust (Wharfage and Harbour Rates) Act—Regulations under 2858
Sydney Hospital—Appointment of Government Nominee on Board of Directors of 3198
Sydney Meat Preserving Co. (Ltd.)—General Meeting of Shareholders of 3707

T

TAMWORTH Co-operative Dairy Co. (Ltd.)—General Meeting of Members of 3318
Tamworth Land District—Alteration of boundaries of . 3612
Tanami Gold Mines (No-Liability)—Application to register, as a No-Liability Company 3508
Taralga Railway. (See "Public Works Act.")
Taronga Park—Additional Regulation for management of 3927
Tate, R. F.—Resignation of, from Public Service 3430
Taxation, Department of. (See "Public Service Act.")
Taylor, B. W.—Assumption, &c., of name of B. W. T. Gilder by 4037
Taylor, H.—Assumption, &c., of name of, by H. Holland 4037
Teece, Emily—Retirement of, from Public Service 3100
Tenders called for—
Additions, &c., to—
Public Schools, Teachers' Residences, &c. 2901, 3993
Hospitals 3992
Police Stations 3479, 4082
Alterations, &c., to—
Public Schools, Teachers' Residences, &c. 3993
Court-houses, &c. 2900, 2901
Administrative Block 3549, 3992
Hospitals 3992
Construction, &c., of—
Gravitation and Service Mains 3052
Distributing Drains, &c. 3359
Transmission Lines 3831
Pump Well, &c., ... 3910
Delivery of Skins, Hides, &c. 3676
Development of Crown lands 4082
Erection, &c., of—
X-Ray Room 3737
New Laundry, &c. 3286
Recreation Room 3479
Weatherboard Cottage 3479
Police Stations, &c., ... 3676, 3992
Maternity Block, Hospitals 3676, 4082
Soldiers' Memorial X-Ray Room 3738
Timber Beam Bridge 3738
Stable and Forage Shed 3910
New Fencing 3992

Page

Tenders called for—*continued.*
Fencing, &c., at Public Schools, Teachers' Residences, &c. ... 4083
Installation of—
Electric Light ... 3223, 3286, 3831
Boiler ... 3992
Internal Renovations, Court-houses, &c. ... 2900
Leases—
Public Watering-places ... 2900, 3832
Snow ... 3856
Manual Training Room ... 3910
Manufacture, &c., of—
Cranes ... 3832
Steel Work ... 2901, 3549, 3738
Steel Suburban Cars ... 3832
Motor Bogies ... 3832
Insulators ... 3479, 3910
Steel Bogie Bolsters ... 2901
Steel Windows and Louvre Frames, &c., .. 2901, 3738, 3832
Wall Tiling ... 3224, 4083
Wire Screens ... 3287
Main Line Carriages ... 3287
Metering Equipment ... 3479, 3676
Anchor Structures ... 3480
Bogie Louvred Vans ... 3480
Uniform Clothing ... 3480
Tower Waggon Structures ... 3549
Powder Vans ... 3676
Transformers ... 3831
Switchgear ... 3831
New Public Schools, Teachers' Residences, &c. .. 3831, 4083
New Closets, &c. ... 3358
Painting, &c., of Police Buildings ... 3052
Purchase, &c., of—
Closer Settlement Areas, &c. .. 3236, 3747, 3849, 3850, 3930
Motor-cars, &c. ... 3053
Scrap Non-ferrous Metals ... 3224, 3549, 3993
Scrap Copper Tube Plates, &c. ... 3480
Gas Producing Plant ... 3676
Spindle Drilling Machine ... 3738
Engines ... 3738
Rubber Stamp Manufacturing Plant ... 3832
Removal, &c., of Public Schools, Teachers' Residences, &c. ... 4083
Renewals, &c., to Police Stations ... 3286
Repairs, &c., to—
Coast Hospital, Police Stations, &c. ... 2900, 3223, 3479, 3549, 3676, 3910
Court-houses ... 3223, 3286, 3831
Hospitals ... 3518
Right of Advertising on Railway Bridge ... 3480
Sanitary Accommodation, &c., at Public Schools, Teachers' Residences, &c. ... 3993
Sewerage Connections, &c., at Public Schools, Teachers' Residences, &c. ... 3993
Supply, &c., of—
Switchgear ... 3738
Traction Motors ... 3993
Copper Conductors ... 2901
Linen Cheese Cloth ... 2901
Transformers 2901, 3053, 3224, 3286, 3287, 3549, 4083
Wooden Poles ... 3052, 3549
Air Compressers ... 3052
Elevating Truck ... 3053
Travelling Cranes ... 3053, 3676
Laundry Plant ... 3223
Pumping Machinery ... 3223
Wall Tiles ... 3224
Coal ... 3224
Timber ... 3224, 3479
Rubber Floor Covering ... 3287
Weighbridges ... 3287
U-Wagons ... 3287
Oil Engine and Generator, &c. ... 4082
Insulators ... 3479
Metering Equipment ... 3479
Uniform, Caps and Oilskin Clothing ... 3480
Hand-dressed Ironbark Poles ... 3480, 3832
Tram Cars ... 2480
Bogie Trucks ... 3480
Traction Motors ... 3549
Cement ... 3549
Steel Switch Structure ... 3676
Charcoal ... 3676
Material Fabrication ... 3738
Weighbridges ... 3738
Rotary Concerter Units ... 3738
Cotton Pillow Slip Material ... 3832
Air Cooler ... 3832
Converter Units ... 3832
Steam Boiler ... 3911
Winches ... 3992
Drainage Pumps ... 3993

Page

Taking down Boundary Fencing ... 3992
The Rock Country Shopping District—Constitution, &c., of ... 3896
The Rock to—
Westby Railway. (See "Railways.")
Pulletop Railway. (See "Public Works Act.")
Theatres and Public Halls Act—
Proclamation under, declaring provisions of, to apply to certain theatres and halls ... 2832, 3015, 3274, 3334, 3526, 3727, 3896, 4067
Revocation of proclamation under, declaring provisions of, to apply to certain theatres and halls .. 2832, 3273, 3333, 3525, 3728, 4068
Thomas Henrietta—Retirement of, from Public Service 3430
Thompson J. R.—Appointed to act as C.P.S., &c., Armidale, &c. ... 2853, 3899, 3979
Thornley T. H. J.—Appointed Officer for purposes of section 96 of Industrial Arbitration Act ... 4078
Thornthwaite E. J.—Retirement of, from Public Service 3722
Thornton S. A.—Appointed to act as C.P.S., &c., Picton 3979
Thorpes (Ltd.)—
Notice to creditors of ... 3416
Voluntary winding-up of, &c. ... 3415
Tiernan Florence Evelyn. (See "Lober.")
Tobacco Act—Inspectors appointed under 2853, 3017, 3198, 3336, 3530, 3729, 3824, 4069
Topikads (Ltd.)—Voluntary winding-up of, &c. ... 4132
Totalisator Act—Notification under, directing certain racing clubs to establish Totalisators on racecourses on which they hold theirracemeetings, &c. ... 3278
Town Improvement Districts, &c. (See "Shires"; "Local Government Act.")
Towns—Designs, &c., of. (See "Designs.")
Trade Union Act—Cancellation of registration of certain Trade Unions under, &c. ... 4077
Tramways—
Appointment, &c., of J. H. R. Wakefield as Returning Officer to receive Nominations for Employees' Representatives on the Superannuation and Appeals Boards ... 3544
Notice of confirmation of Plan and Book of Reference respecting Curl Curl to Freshwater ... 3477
Notification—
Declaring date of election, &c., of Members of Superannuation and Appeals Board ... 3907
Respecting receipt of Nominations of Employees' Representatives on the Superannuation and Appeals Boards ... 3544
Opening, &c., of Brennan-street, Lilyfield to Abattoir-road ... 3671
Resumption of Land for. (See "Resumption of Land.")
Transfer of Records Act—Date of commencement, &c., of ... 4068
Travelling Stock Route—Notice of proposal to proclaim, &c. ... 3490
Treasury, The Department of. (See "Public Service Act.")
Trida to Ivanhoe Railway. (See "Railways.")
Trustees appointed, &c.—
Arncliffe—For School of Arts ... 3336
Australian Museum ... 3276
Appin—For Public Recreation ... 3375
Bondi-Waverley—For School of Arts ... 2853
Boggabilla—For Racecourse ... 3057
Boomi—For Public Recreation ... 3057
Blue Mountain Sight Reserves—For Wentworth Falls, Group of ... 3057
Bowraville Common ... 3198
Barooga Water Trust ... 3321
Bombala—For Racecourse, &c. ... 3375
Bendemeer—For Roman Catholic Burial Ground ... 3485
Burringbar—For Prebyterian Burial Ground ... 3485
Bonalbo Common ... 3634
Boggabri—For Roman Catholic Burial Ground ... 3679
Beanbah Bore Water Trust ... 3710
Burdett Park, Fernmount ... 3679
Bodongora Common ... 3729
Blue Mountains—For Springwood and Linden Group 3741
Blayney—For Sanitary Purposes ... 3741
Burren Bore Water Trust ... 3771
Booroorban—For Public Recreation ... 3844
Booligal—For Racecourse ... 3845
Cathcart Common ... 2853
Collinroobie—For Public Recreation ... 3057
Corowa Common ... 3276
Campbelltown—For Prebyterian Church Property ... 4131
Clunes—For Prebyterian Burial Ground ... 3485
Coolah Common ... 4070
Cangai Common ... 3531
Collymongle Bore Water Trust ... 3955

Page

Trustees appointed, &c.—*continued.*
Clyde—For Public Recreation, &c. ... 3578
Casino Common ... 3626
Cudal Common ... 3626
Coff's Harbour—
For Public Recreation ... 3741
For Presbyterian Burial Ground ... 4001
Cobargo—For Sanitary Depot ... 3741
Cumnock—For Recreation Ground ... 3741
Carroll Common ... 3824
Carrathool—For Public Recreation ... 3844
Doubtful Creek—For Public Hall ... 3057
Dolgelly Bore Water Trust ... 3418
Deniliquin—For Racecourse, &c. ... 3485
Dunedoo—For Show Ground ... 3741
Essington Common ... 3336
Euberta—
For Public Recreation ... 3375
For Public Hall ... 3375
Euraba Bore Water Trust ... 3418
Eastwood District Park ... 3844
Forster—For Methodist Burial Ground ... 3679
Fernmount—For Burdett Park ... 3679
Goulburn—For Methodist Burial Ground ... 3845
Greta—For Church of England Burial Ground ... 3845
Gravesend Common ... 3017
Gundagai South Common ... 3017
Griffith—
For Preservation of Graves ... 3057
For Public Recreation ... 3844
Gundaroo—For Roman Catholic Burial Ground ... 3057
Grafton—For Public Baths ... 3053
Gil Gil Bore Water Trust ... 3418
Geurie Common ... 3531
Gore Hill—For Roman Catholic Burial Ground ... 3679
Grenfell—For Public Recreation ... 3741
Horseshoe Creek—For Public Recreation ... 3741
Junee—For Lutheran Burial Ground ... 3485
Lower Quambone Bore Water Trust ... 2897
Lockhart—For Racecourse ... 3057
Leichhardt—For Presbyterian Church Property ... 3317
Little Plain Creek, North Dorrigo—For Public Recreation ... 3375
Lintondale—For Public Recreation ... 3844
Murrurundi Common ... 3017
Maclean—For Literary Institute ... 3198
Morrisset—For Literary Institute ... 3375
Maroubra—For Public Hall Site ... 3375
Mathoura—For Recreation Ground ... 3485
Marsfield—For School of Arts ... 3530
Mulwala—For Church of England Burial Ground ... 3679
Marrickville—For School of Arts ... 3729
Merrygoen—For Public Hall Site ... 3741
Mount Drysdale Common ... 3979
Manildra Common ... 4070
Munna Munna Bore Water Trust ... 4151
Nabiac—For Public Recreation, &c. ... 3057
Neilson's Creek—For Public Recreation ... 3057
Nimmitabel Common ... 3336
Nymagee—
For Roman Catholic Burial Ground ... 3579
For Church of England Burial Ground ... 3375
For Common ... 3531
For Methodist Burial Ground ... 3579
Narrandera—
For Presbyterian Burial Ground ... 3485
For Church of England Burial Ground ... 3845
Nymagee—For Wilkinson Park ... 3679
Oreel No. 1 Bore Water Trust ... 3955
Paddington—For Presbyterian Church Property ... 2930
Putty Beach—For Public Recreation ... 3844
Pambula—For Roman Catholic Burial Ground ... 3845
Pokolbin Common ... 3979
Quirindi—For Methodist Burial Ground ... 3579
Queanbeyan—For Shire Council Chambers ... 3741
Running Stream—For Public Recreation ... 3375
Red Range—For Public Recreation ... 3375
Robertson—For Recreation Ground ... 3485
Rowena Bore Water Trust ... 3955
Sally's Flat—For Public Recreation ... 3057
Stockinbingal—For Hospital ... 3057
Sherwood Bore Water Trust ... 3320
St. Albans—For Church of England Burial Ground ... 3579
Springwood and Linden—Group of Blue Mountains ... 3741
Tuppal Soldiers' Settlement—For Public Buildings ... 3057
Tweed Heads—For Public Recreation, &c. ... 3058
Tottenham Common ... 3276
Tingha—For Racecourse ... 3375
Trundle—For School of Arts ... 3472
Toronto—For School of Arts ... 3530

Page

Trustees appointed, &c.—*continued.*
Tabulam Common ... 3531
Tyalgum—For Church of Christ Burial Ground ... 3741
Tarcutta—For Racecourse, &c. ... 3845
Turimetta—For Methodist Burial Ground ... 3845
Urunga—For School of Arts ... 3530
Urbenville Common ... 3531
Uran—For Church of England Burial Ground ... 3741
Upper Tallewang—For Recreation Ground ... 4001
Wingello—For Mechanics' Institute ... 2853
Wentworth Falls—Group of Blue Mountain Sight Reserves ... 3057
Windeyer Common ... 3198
Wollongong—For Recreation, &c. ... 3578
Willyama—For Church of England Burial Ground ... 3578
Wiseman's Ferry—For Roman Catholic Burial Ground ... 3579
Womboin Nos. 1, 2 and 3 Bore Water Trusts ... 3670, 3905
Wollongong—For extension of Independent Burial Ground ... 3679
Wilkinson Park, Nymagee ... 3679
Walgett Common ... 3824
Wamboyne—For Public Recreation, &c. ... 3845
Woodburn—For Public Recreation, &c. ... 3845
Whitton—For Roman Catholic Burial Ground ... 4001
Yantabulla Common ... 3472
Trustees—
Errata respecting ... 3230, 3923
Resigned, Removed, &c. ... 3057, 3375, 3485, 3578, 3679, 3741, 3844, 3845, 4001
Tully, J. M.—Resignation of, from Public Service ... 3332
Tunchon, A. S.—Appointed Relieving Assistant C.P.S., Department of Attorney-General and of Justice 3721
Turon Gold-field. (See "Gold-fields.")
Turton, Ltd. (Old Company)—General Meeting of ... 3767
Tweed Newspaper Co. (Ltd.) and others *v.* J. Benton—Registrar's notice in matter of ... 3425
Tweed River Planters (Ltd.)—
Notice to creditors of ... 3318
Voluntary winding-up of, &c. ... 2931
Two Way Ads. (Ltd.)—
Notice to creditors of ... 3087
Voluntary winding-up of, &c. ... 3087
Tyldesley Colliery No-Liability—Notice to creditors of ... 4039
Tyler, A. D.—Appointed Clerk, Petty Sessions Branch, Department of Attorney-General and of Justice 3269
Tyreel Bore Water Trust. (See "Water Act.")
Tyrrell, T. J.—Summoning of, to Legislative Council of New South Wales ... 3471

U

UKI Timber Co. (Ltd.)—
Notice to creditors of ... 3613
Voluntary winding-up of, &c. ... 3613
Ulumbri Bore Water Trust. (See "Water Act.")
Unclaimed Moneys Act—Copies of Registers of Unclaimed Moneys in respect of certain years under, &c. ... 4070
Underwood, C. H.—Appointed Coroner, Gunning, &c. ... 3824
United Public Service Co-operative Society (Ltd.)—General Meeting of Members of ... 3257
Upper Hunter Gold-field. (See "Gold-fields.")
Urban Committees and Areas. (See "Local Government Act.")

V

VALUATION of Land Act—Proclamation declaring Parts V and VI of, to apply to certain Municipalities ... 3728
Valuer-General's Department. (See "Public Service Act.")
Veterinary Surgeons Act—
Appointment of Member of First Board of Veterinary Surgeons of New South Wales under ... 3018
Resignation of Member of First Board of Veterinary Surgeons of New South Wales under ... 3018
Villages—
Boundaries of ... 3703
Proclaiming, &c., of, at certain places ... 3609, 3703
Designs, &c., of. (See "Designs.")
Vindin, F. A.—Retirement of, from Public Service ... 2944
Vine and Vegetation Diseases and Fruit Pests Act—Revocation of proclamations of certain dates under ... 3192
Voigt, E. R.—Appointed Private Secretary to the Representative of the Government in the Legislative Council ... 3471

Page

W

WALBUNDRIE—Amendment of design of Village of .. 3299
Walgett Bore Water Trust. (See "Water Act.")
Wall, The Hon. F. E.—Appointed Member of Board of Health 2852
Wallarobba—Alignment, &c., of Streets, Shire of 3685
Wallaroos and Wallabies. (See "Birds and Animals Protection Act"; "Pastures Protection Act.")
Ward, B. B.—Appointed Junior Clerk, Child Welfare Department 4063
Warden's Courts. (See "Courts.")
Warren, G. H.—Resignation of, from Public Service 2944
Water Act, 1912—
Applications for licenses under.. 2897, 3048, 3217, 3282, 3283, 3354, 3355, 3543, 3669, 3670, 3733, 3828, 3905, 3986
Assessment of ratable property within District of—
Boobora Bore Water Trust 3614
Bunyah Bore Water Trust 3418
Currumbah Bore Water Trust 3960
Narba Bore Water Trust 3418
Weetaliba Bore Water Trust 3511
Dates of holding elections of Trustees for—
Brewon Bore Water Trust 3048, 3905
Boobora Bore Water Trust 3048, 3828
Beanbah Bore Water Trust 3048
Burren Bore Water Trust 3048
Bomuckledi Bore Water Trust 3828
Collymangle Bore Water Trust 3476
Come-by-Chance Bore Water Trust 3828
Dolgelly Bore Water Trust 3048, 3828
Euraba Bore Water Trust 3048
Gil Gil Bore Water Trust 3048
Mercadool Bore Water Trust 4077
Munna Munna Bore Water Trust 2897, 3828
Oreel, Nos. 1 and 2, Bore Water Trusts 3476, 4077
Rowena Bore Water Trust 3476
Tyreel Bore Water Trust 3828
Ulumbie Bore Water Trust 3986
Womboin, Nos. 1, 2, and 3, Bore Water Trusts 3670, 4077
Walgett Bore Water Trust 3828
Decisions of Local Land Boards, &c., for licenses under 3280, 3281, 3283, 3733, 3734, 3905, 3986, 3987, 3988
General Meeting of Members of—
Belmore Drainage Union 3476
North-street Drainage Union 3985
Swanpool Drainage Union 3475
Notification—
Declining to grant petition for dissolution of Drainage Unions under 3199
Directing the taking over of certain works, &c., by certain Trusts under 3986
Of completion of works of Womboin, Nos. 1, 2, and 3, Bore Water Trusts 3543
Of proposal for construction of works and constitution of trust to be called and known as—
Blairmore Irrigation Trust 3360
Micabil Weir Water Trust 3362
Quilbone, No. 2, Bore Water Trust 3364
Bama Irrigation Trust 3480
Respecting the borrowing of amounts by certain Drainage Unions under 3278, 3903, 3904
Polling-places appointed under 2897, 3048, 3476, 3670, 3828, 3905, 3986, 4077
Proclamation declaring Sportman's Creek Drainage Union 3273
Report of the Board constituted under 3354
Trustees elected, &c., under for—
Barooga Bore Water Trust 3321
Beanbah Bore Water Trust 3710
Burren Bore Water Trust 3771
Collymongle Bore Water Trust 3955
Dolgelly Bore Water Trust 3418
Euraba Bore Water Trust 3418
Gil Gil Bore Water Trust 3418
Lower Quambone Bore Water Trust 2897
Munna Munna Bore Water Trust 4151
Oreel, No. 1, Bore Water Trust 3955
Rowena Bore Water Trust 3955
Sherwood Bore Water Trust 3320
Womboin, Nos. 1, 2, and 3, Bore Water Trusts 3670, 3905
Water (Costs Declaratory and Flood Prevention) Act—Quarterly instalments payable by certain Drainage Trusts under, &c. 2892
Water Conservation and Irrigation Commission—Tenders. (See "Tenders.")
Water, Sewerage, and Drainage Board (Metropolitan)—
Notices to connect to Sewers, .. 2897, 3049, 3220, 3283, 3355, 3477, 3546, 3672, 3734, 3829, 3908, 3989, 4079
Notices to lay Service Pipes 2898, 3050, 3221, 3284, 3546, 3673, 3735, 3908, 4079

Page

Water Supply Works. (See "Local Government Act.")
Watering-places (Public)—
Establishment of 3903
Revocation of establishment of 2893, 3278, 3474, 3531, 3720, 3730, 4075
Tenders for leases of. (See "Tenders.")
Waters closed against fishing generally. (See "Fisheries Act.")
Waters closed against use of fishing-nets, &c. (See "Fisheries Act.")
Watts, R. J.—Retirement of, from Public Service 3889
Waugh and Josephson (Ltd.) *v.* E. H. Haselden—Registrar's notice in matter of 3886
Waugh, L. G.—Appointed Coroner, Guy Fawkes, &c. 3276
Webb's (Ltd.)—Equity notice in matter of 3425, 3966
Weddell, J. P. M.—Appointed Clerk, Department of Valuer-General 3430
Weetaliba Bore Water Trust. (See "Water Act.")
Week-end Leases. (See "Leases.")
Wellington Gold-fields. (See "Gold-fields.")
Wentworth (Curlwaa) Irrigation Area—
Notification—
Setting apart lands within, for irrigated and non-irrigated holdings 3225, 3366
Granting irrigated and non-irrigated holdings within 3986
Surrender of leases of certain lots of 3217
West Australia. (See "Stock Act.")
West Flagstone Tin Mining Co. (No-Liability)—Application to register, as a No-Liability Company 3708
Westby Railway. (See "Railways.")
Western Land Board—Meetings of, convened. (See "Court.")
Western Lands Acts—
Addition of land to certain leases under 3939
Determination of rentals of leases issued under .. 3076, 3691
Forfeiture of leases under 3075, 3244, 3307, 3939
Leases granted, &c., under 3076, 3691
Leases issued under 3686, 3687, 3855
Surrender of leases under 3075, 3076, 3691
Whitfeld, L. A.—Appointed Conveyancing Clerk, Public Trust Office 3969
Wholesalers (Ltd.)—Equity notice in matter of 3094
Wills—Accounts filed in Estates of following, and notices to persons having claims to prove same—

Arthur F.	3262	Carney J.	4055
Anderson J.	3418	Day Emily	2935
Abberton A.	3421	Dalton T. J.	3262
Astley J. H.	3421	Davis J.	3419
Atkins W. G. J.	3880	Davey Avice	3420
Abbott T.	4055	Dowse A. J.	3773
Bryant J. T.	2934	Edmondson J.	3773
Baker T.	2935	Emanuel Sara Myer	3879
Bassmann Johanna Amelia	2935	Eldershaw P. S.	3881
Browning Catherine	2936	Ebsworth Emily Lancaster	3963
Burnley R.	3262	Eppelstun J.	4152
Bush W. C. B.	3321	Fitzsimons M.	3264
Bailey J. W.	3325	Fisher F. J.	3420
Byrne D. J.	3419	Freeman S. J.	3618
Blanche Margaret	3421	Fitzsimons I.	3772
Blaxland C. R.	3617	Gardiner Sarah Lucinda	2934
Bransdon W.	3711	Glynn J. J.	3620
Butlin G. W.	3713	Gawne Eleanor Margaret	3620
Burge S. B.	3772	Gravely Sarah Lloyd	3713
Beaven W.	3773	Garland Frances Eliza	3774
Brewer Alice Martha	3774	Geraghty J.	3880
Baxter A.	3960	Gibson Mary	4153
Brown F. E.	3961	Hawke F. R.	3615
Barlow Mary	3961	Hibbard J.	3618
Bettington Caroline Sophia	3963	Humphries Sarah Ann	3619
Beven E.	4053	Hastings T.	3713
Barden Agnes Elizabeth	4053	Hoskin J.	3772
Bird F. A.	4151	Hickey P. J.	3881
Brogan V.	4153	Houlahan T. J.	3961
Clark S. F.	2934	Holmes Elizabeth Philips	3962
Connolly Charlotte Annie	2936	Harris J.	4052
Clark D. M.	3323	Hay Mary Jane	4054
Campbell Annabella	3616	Hammond C. W. M.	4152
Cooney Mary	3619	Johnson E.	3324
Cox J.	3712	Johnson K.	3512
Cox Sarah Ann	3712	Juhl H. M.	3618
Campbell P. C.	3773	Jamieson S.	3774
Collet F. L.	3879	Kiley E.	3615
Croft J.	3962	Killick W. H.	3713
Clancy Mary	3962	Kalms A. G.	3774
Clifford Mary Ellen	3963	Kearney A. P.	4151
Cray Ethel Maud Borland	4053	Lockett J.	2934
Chalmers T.	4054		

Page

Wills—Accounts, &c.—*continued.*

Lumsden J. 3321
Layton Margaret .. 3324
Lund E. 3617
Lang Mary 3710
Lachmund Emma .. 3881
Lewis W. J. 4054
Lee W. 4152
McKenzie K. 3263
McDonald Ellen .. 3421
McGregor J. 3511
McDougald Isabella 3512
McDougall A. 3618
McCormack Fanny.. 3618
McMenamin J. 3711
McCallum G. T. 3881
McCrory Ellen Margaret 3881
McNamara J. 4055
McDermott J. 4055
McAnally Matilda.. 4151
MacBrair L. 3962
Marden J. 3419
Martyn T. H. 3421
Minahan T. A. 3512
Martin G. A. 3614
Merrett O. G. H. .. 3615
Marsden J. 3615
Mead Alice 3616
Maughan Eliza 3621
Mayne J. T. C. 3712
Murray S. I. 3771
Marriott C. 3960
Nock H. T. 3621
Norman Elizabeth Frances Brown .. 3774
Nesbitt H. J. 3879
O'Connor Margaret Ann 3713
O'Sullivan Helena .. 3771
O'Connor D. 3880
Pearse H. F. 3324
Pickles T. 3324
Perks A. S. 3617
Powell J. 3619
Proud T. J. 3621
Rogers J. 3322
Reid A. J. 3616
Rafferty T. 3620
Ross D. 3710
Robinson D. 3712
Redfern Emily 3962
Rinchey W. 4153
Shenstone W. H. .. 3263
Shannon L. 3421
Sampson W. J. 3511
Sadlier R. H. 3619
Sinclair E. 3711
Smith H. P. 3714
Smith J. W. 3773
Sheldrick J. R. 3880
Stevenson A. 4052
Stephenson C. 4054
Thompson H. J. .. 2934
Thomson Emma Harriet 3772
Williams C. J. T. F. 2935
Woodcock S. 3263
Williams H. J. 3323
Whipps Mary Ann 3323
Wilkes Kathleen Mary 3325
Wilkinson J. 3419
Watts W. F. 3616
White R. 3617
West D. 3620
Wharton G. A. 3711
Warden C. F. 3772
Wolohan L. 3775
Wisemantel V. 4152
Yeoman W. A. 3881

Wilson, Ranken, and Crook (Ltd)—Voluntary winding-up of, &c. 3767

Winch, E.—Appointed Minister's Secretary, Department of Public Works 3722

Page

Winney, W.—Appointed Storeman-in-Charge, Departmental Stores 4063

Wireless Supplies (Ltd.)—
Notice to creditors of 3257
Voluntary winding-up of, &c. 2931

Withers, G.—Assumption, &c., of name of G. Gwyther by 3706

Womboin, Nos. 1, 2, and 3, Bore Water Trusts. (See "Water Act.")

Wood, C. A.—Appointed to act as C.P.S., &c., Campbelltown-Liverpool 3017

Woodhouse. (See "Searle.")

Woods, H. G. T. N.—Appointed Clerk, Petty Sessions Office, Gosford, &c. 3269

Wrigley, H.—Assumption, &c., of name of H. Homer by 3706

Writs of Election returned by Returning Officers certifying the return of certain gentlemen to serve in the Legislative Assembly 2851

Wyalong Land District—Alteration of boundaries of .. 2929

Wyong Park Racing Co. (Ltd.)—General Meeting of .. 3766

Yanco—Alteration of design of Village of 3850

Y

YANCO Irrigation Area—
Erratum respecting 3489
Forfeiture of leases of irrigation farms or blocks within 3390, 3684, 3749, 3931
Notification—
Determining—
Purchase money for irrigation farm purchases and annual rental for irrigation farm leases within 3306, 3590
Upset annual rentals for non-irrigable leases within 3702
Of the sale by tender of Crown lands within 3683
Revocation of provisional reversal of forfeiture of holdings within 3489
Surrender of—
Leases of irrigation farms or blocks within .. 3068, 3850
Part and Alteration of annual rental of lease within 3237

Yarra *v.* A. S. Noble—Registrar's notice in matter of .. 3267

Yass Land District—Alteration of boundaries of .. 3315, 3412

Yule, J.—Appointed Coroner, Coolah-Cassilis, &c. 4069

Government Gazette

OF THE STATE OF

NEW SOUTH WALES.

PUBLISHED BY AUTHORITY.

[REGISTERED AT THE GENERAL POST OFFICE, SYDNEY, FOR TRANSMISSION BY POST AS A NEWSPAPER.]

No. 91.] FRIDAY, 3 JULY. [1925.

PROCLAMATION—FORESTRY ACT, 1916.

(L.S.)

D. R. S. DE CHAIR,
Governor.

I, Sir DUDLEY RAWSON STRATFORD DE CHAIR, the Governor of the State of New South Wales and its Dependencies, in the Commonwealth of Australia, in pursuance of the provisions of the Forestry Act, 1916, and with the advice of the Executive Council, do, by this my Proclamation, declare that the lands described in the Schedule hereto are dedicated as State forests.

THE SCHEDULE.

EASTERN DIVISION.

LAND DISTRICTS OF BOMBALA AND EDEN; BIBBENLUKE AND IMLAY SHIRES; FORESTRY DISTRICT OF MORUYA.

Coonlangubra State Forest No. 547 (No. 1 Extension).

All that area or tract of country comprising parts of the parish of Burrembucco, county of Wellesley, and parish of Kanoonah, county of Auckland, in the State of New South Wales, embracing an area of 1,725 acres more or less, being the Crown Lands within the following boundaries: Commencing at the south-western corner of portion 88, parish of Burrembucco, county of Wellesley; and bounded thence by the southern boundary of portion 110 westerly to its south-western corner on the summit of a ridge; by the summit of that ridge generally south-westerly, north-westerly, northerly and north-easterly passing trees marked broad-arrow, broad-arrow over R and broad-arrow over Y to a tree marked broad-arrow over A on a western boundary of Coolangubra State Forest No. 547, dedicated 19th October, 1917, at a point about 3 chains south of the south-eastern corner of portion 109; by a western, a southern, a western, and a northern boundary of Coolangubra State Forest aforesaid southerly, easterly, southerly and westerly to the south-eastern corner of portion 88 first-mentioned, and by the eastern, northern and western boundaries of that portion northerly, westerly and southerly, to the point of commencement.

Again commencing at the south-eastern corner of portion 83 aforesaid; and bounded thence by a western boundary of Coolangubra State Forest No. 547 aforesaid, southerly to a northern boundary of portion 92; by part of the northern boundary of that portion westerly to its north-western corner on the summit of a ridge, and by the summit of that ridge generally north-westerly and north-easterly to the southern boundary of portion 88 firstmentioned; and by part of that boundary easterly, to the point of commencement.

Again commencing at Coolangubra Trigonometrical Station on the summit of a range in parish of Kanoonah, county of Auckland; and bounded thence by the summit of that range southerly to the northern boundary of Bombala State Forest No. 130 No. 1 Extension, dedicated 19th October, 1917; by part of that boundary westerly to the south-eastern corner of Bombala State Forest No. 130, dedicated 4th November, 1914; by part of the eastern boundary of that portion northerly for about 45 chains to a point on the summit of a ridge, and by the summit of that ridge generally south-easterly and south-westerly, to the point of commencement.

Again commencing at the south-western corner of portion 122, parish of Kanoonah, county of Auckland; and bounded thence by the western boundary of that portion and part of the western boundary of portion 121 northerly for a distance of about 22 chains from the south-western corner of the lastmentioned portion to a point on the summit of a ridge; by the summit of that ridge generally north-westerly and south-westerly passing tree marked broad-arrow over

F to the summit of the Great Dividing Range; by the summit of that range generally southerly to the north-western corner of Bombala State Forest No. 130 aforesaid; by the northern boundary of that State Forest easterly about 80 chains to the left bank of Devil's Hole Creek; by that bank of that creek downwards generally north-easterly to its confluence with Stockyard Creek; by that creek upwards generally south-westerly to a tree marked broad-arrow over H; by a line north-westerly to the summit of a ridge; and by that ridge generally north-westerly, northerly, through tree marked broad-arrow over O and north-easterly to the southern boundary of portion 122 aforesaid; and by the southern boundary of that portion westerly, to the point of commencement, being the areas shown by red edging on tracing catalogued A. 547 in the Forestry Commission, but exclusive of the red hatched area.
[F. 1925-2,793]

EASTERN DIVISION.

LAND DISTRICT OF BELLINGEN; DORRIGO SHIRE; FORESTRY DISTRICT OF URUNGA.

Orara East State Forest No. 536 (No. 5 Extension).

All that area or tract of country comprising part of the parish of Moonee, county of Fitzroy, in the State of New South Wales, embracing an area of 86 acres more or less, being the Crown Lands within the following boundaries: Commencing at the south-eastern corner of portion 272, parish of Moonee, on a western boundary of Orara East State Forest No. 536 (No. 1 Extension), dedicated 29th July, 1921; and bounded thence by that boundary southerly and by part of a north-western boundary south-westerly for about 42 chains to a point on the summit of a ridge; by the summit of that ridge generally north-westerly to an eastern boundary of portion 271 at a point about 18 chains south of the south-western corner of portion 272 firstmentioned; by part of that eastern boundary northerly to that south-western corner and by the southern boundary of portion 272, easterly to the point of commencement, and being the lands shown by black hatching on sketch marked F. with papers.
[F. 1925-1,793]

Signed and sealed at Sydney, this twenty-fifth day of June, 1925.

By His Excellency's Command,

P. F. LOUGHLIN.

[6833] GOD SAVE THE KING!

THEATRES AND PUBLIC HALLS ACT, 1908.

PROCLAMATION.

(L.S.)

D. R. S. DE CHAIR,
Governor.

IT is hereby notified that the provisions of Part II of the abovementioned Act, shall be applied to the halls specified in the appended Schedule.

Signed and sealed at Sydney, this twenty-fifth day of June, 1925.

By His Excellency's Command,

C. C. LAZZARINI.

GOD SAVE THE KING!

SCHEDULE.

Locality.	Name of Hall.
Afterlee, via Kyogle	Cob o' Corn Hall.
Alumny Creek, via Grafton	Alumny Creek Public Hall
Bargo	Bargo Public Hall.
Bellbird	Craft's Hall.
Carrathool	Public Hall.
Cundumbul, via Cumnock	Public Hall.
Greenwich	Old Town Hall.
Morundah, via Narrandera	Public Hall.
Narrandera	Criterion Hall.
Trewilga, via Parkes	Trewilga Public Hall.
Upper Lansdowne, via Cundletown	Memorial Hall.
Walcha	Agricultural Hall.

[7228]

THEATRES AND PUBLIC HALLS ACT, 1908.

PROCLAMATION.

(L.S.)

D. R. S. DE CHAIR,
Governor.

IT is hereby notified that Part II of the abovecited Act shall no longer apply to the halls specified in the appended Schedule, as such premises have ceased to be used for public entertainment purposes.

Signed and sealed at Sydney, this twenty-ninth day of June, 1925.

By His Excellency's Command,

C. C. LAZZARINI.

GOD SAVE THE KING!

SCHEDULE.

Locality.	Name of Hall.
Barringun	Cuffe's Hall.
Cooma	Federal Hall.
Griffith	Dance Hall, Banna-avenue.
Plumpton	Roberts' Hall.
Waverley	Lovett's Hall.

[7501]

PROCLAMATION.

EARLY CLOSING (AMENDMENT) ACT, 1900.

(L.S.)

D. R. S. DE CHAIR,
Governor.

I, Sir DUDLEY RAWSON STRATFORD DE CHAIR, Governor of the State of New South Wales and its Dependencies, in the Commonwealth of Australia, in pursuance of the provisions of the Early Closing (Amendment) Act, 1900, and with the advice of the Executive Council, do, by this, my Proclamation, constitute the BINNAWAY URBAN AREA, being an Urban Area which has been constituted and whose boundaries have been defined under the Local Government Act, 1919, to be a Country Shopping District, to be known as the Country Shopping District of BINNAWAY, as from the first day of July, one thousand nine hundred and twenty-five, and do declare the closing times for all shops, except those mentioned in Schedule One to the Early Closing Act, 1899, and in the Schedule to the Saturday Half-holiday Act, 1910, to be, on and after the said day:—

On Wednesday ..... One o'clock.
On Saturday ..... Ten o'clock.

Signed and sealed at Sydney, this twenty-ninth day of June, 1925.

By His Excellency's Command,

J. M. BADDELEY.

[35] GOD SAVE THE KING!

LOCAL GOVERNMENT ACT, 1919.

PROCLAMATION.

(L.S.)

D. R. S. DE CHAIR,
Governor. 23rd June, 1925.

ORDINANCE No. 31, respecting "Bridges, &c.—Weight of Loads," is hereby applied to the Shire of Yanko.
[L.G. 1925-74-320-452]

By His Excellency's Command,

GEORGE CANN.

[7094] GOD SAVE THE KING!

LOCAL GOVERNMENT ACT, 1919.

PROCLAMATION.

(L.S.)

D. R. S. DE CHAIR,
Governor. 23rd June, 1925.

ORDINANCE No. 42, respecting "Wild Flowers," is hereby applied to the Municipality of Shellharbour.
[L.G. 1925-295-240-477]

By His Excellency's Command,

GEORGE CANN.

[7095] GOD SAVE THE KING!

LOCAL GOVERNMENT ACT, 1919.

PROCLAMATION.

(L.S.)

D. R. S. DE CHAIR,
Governor.

I, Sir Dudley Rawson Stratford de Chair, Governor of the State of New South Wales, with the advice of the Executive Council, in pursuance of the Local Government Act, 1919, do hereby declare to be public wharves the wharves described in the Schedule hereto, and vest the control thereof in the Wallarobba Shire Council.

Signed and sealed at Sydney, this twenty-third day of June, 1925.

By His Excellency's Command,
GEORGE CANN.

GOD SAVE THE KING!

SCHEDULE.

Queen's Wharf, county of Durham, parish of Uffington, village of Clarencetown; an area of 1 rood 36 perches, being the area fronting the Williams River on the north-eastern side of Rifle-street, dedicated as site for wharf on 22nd March, 1883,—as shown on plan D. 34-2,064, at the Department of Lands.

Booral Wharf, constructed of timber on piles, about 66 feet by about 100 feet, with galvanised iron shed thereon, about 115 feet by about 30 feet, together with appurtenances, situated on the right bank of the Karuah River, in the village of Allworth, the southernmost corner being about 430 links easterly from the northernmost corner of portion 5, parish of Karuah, county of Gloucester, and having an area of about 18 perches.

The wharf, constructed of timber on piles about 50 feet by 50 feet, together with appurtenances, situated on the right bank of the Karuah River, in the village of Allworth, at the junction of Stroud-street with Booral-parade and extending north of a strip 100 links wide along north-east boundary of allotments 6 (part), 7, 8 and 9 (part) of section 1 to the river, in the parish of Karuah, county of Gloucester, and having an area of about 1 rood 20 perches.

[7260]

LOCAL GOVERNMENT ACT, 1919.

PROCLAMATION.

(L.S.)

D. R. S. DE CHAIR,
Governor.

23rd June, 1925.

ORDINANCE No. 61, respecting "Public Collections," is hereby applied to the Municipality of Carrington.

[Papers No. L. G. 1925-177-238-97]

By His Excellency's Command,
GEORGE CANN.

[7096] GOD SAVE THE KING!

LOCAL GOVERNMENT ACT, 1919.

PROCLAMATION.

(L.S.)

D. R. S. DE CHAIR,
Governor.

I, Sir Dudley Rawson Stratford de Chair, Governor of the State of New South Wales, with the advice of the Executive Council, in pursuance of the Local Government Act, 1919, do hereby charge the Blue Mountains Shire Council with the care, control, and management of Recreation Reserves 10,915, 10,916, 43,700 and Murray Park, Wentworth Falls, described in the Schedule hereto.

[L.G. 1925-119-823-44]

Signed and sealed at Sydney, this twenty-third day of June, 1925.

By His Excellency's Command,
GEORGE CANN.

GOD SAVE THE KING!

SCHEDULE.

Murray Park, dedicated 7th May, 1886, for public recreation, county of Cook, parish of Jamieson, village of Wentworth Falls, containing an area of 5 acres 2 roods, being the lands within the boundaries of section 25.

Reserve 10,915, notified 8th March, 1890, for public recreation, county of Cook, parish of Jamieson, village of Wentworth Falls, containing an area of 4 acres 2 roods 16 perches, being the Crown Lands bounded by Fletcher-street, allotments 10, 2 to 7, and 9 of section 22, Wentworth-street and Jamieson's Valley Creek.

Reserve 10,916, notified 8th March, 1890, for public recreation, county of Cook, parish of Jamieson, village of Wentworth Falls, containing an area of 3 roods 39¾ perches, being the Crown Lands within the boundaries of allotment 10 of section 21.

Reserve 43,700, notified 17th November, 1909, for public recreation, county of Cook, parish of Jamieson, village of Wentworth Falls, containing an area of 10 acres 3 roods 35 perches, being the Crown Lands bounded by Cascade-street West Parkes, Boonara and Backhouse streets.

[7492]

LOCAL GOVERNMENT ACT, 1919.

PROCLAMATION.

(L.S.)

D. R. S. DE CHAIR,
Governor.

23rd June, 1925.

ORDINANCE No. 75, respecting "Tennis Courts," is hereby applied to the Municipality of Shellharbour.

[L.G. 1925-295-239-477]

By His Excellency's Command,
GEORGE CANN.

[7093] GOD SAVE THE KING!

HOUSING ACT, 1912, HOUSING (EXTENSION) ACT, 1919, HOUSING (AMENDMENT) ACT, 1924.

PROCLAMATION.

New South Wales, to wit. (L.S.) D. R. S. de Chair, *Governor.*

By His Excellency Sir Dudley Rawson Stratford de Chair, Admiral in the Royal Navy, Knight Commander of the Most Honourable Order of the Bath, Member of the Royal Victorian Order, Governor of the State of New South Wales and its Dependencies, in the Commonwealth of Australia.

Whereas on the twenty-eighth day of April now last past, in pursuance of section 6 (2) (a) of the Housing (Amendment) Act, 1924, a statement in the prescribed form of the amounts due on the first day of April now last past, by each mortgagor named in the first and second parts of the Schedule hereto in respect of principal interest and other charges was certified to by the Auditor-General as being correct and in accordance with the books of account, records, and securities kept by the Housing Board appointed under the Housing Act, 1912, or the Minister. And whereas all completed securities or other documents required by the Commissioners of the Government Savings Bank of New South Wales have been handed to them, and they have consented to this Proclamation being issued. Now therefore, I, Sir Dudley Rawson Stratford de Chair, the Governor aforesaid, in pursuance of the power and authority vested in me by section 6 (1) of the Housing (Amendment) Act, 1924, and with the advice of the Executive Council, do by this my Proclamation, vest in the Commissioners of the Government Savings Bank of New South Wales as on and from the first day of April, one thousand nine hundred and twenty-five, the lands vested in the Minister described in the first part of the Schedule hereto, and the right to receive the moneys stated in the first and second parts of the Schedule hereto to be payable to the Minister in respect of advances made by him or the Housing Board to the mortgagors named in the said Schedule hereto, and the securities therefor as specified in the said Schedule for such estates and interests as are or were vested in the Minister at the last-mentioned date, subject to the equities affecting the same.

(L.G., 1925-H-3,382-172).

SCHEDULE REFERRED TO.

FIRST PART.

No.	Name of Mortgagor and Full Postal Address.	Amount payable and owing in respect of each Security on 1st April, 1925, the date of above Vesting.	Particulars of Registration of the Common Law Mortgage.	Description of Land in each Common Law Security.
		£ s. d.	No. Book.	
1	Anderson, James, Carlton-crescent, Kogarah.	555 1 1	842 1305	All that piece or parcel of land situate at Merewether, in the parish of Newcastle, county of Northumberland, State aforesaid, containing by admeasurement 27·7 poles, be the said dimensions a little more or less being Lot 7, section 13 of the Burwood township, which is a subdivision of parts of James Mitchell's 950 acres grant and A. W. Scott's 456 acres grant. Commencing at a point on the north-eastern side of Janet-street, distant 220·9 links from its intersection with the north-western side of Merewether-street; and bounded thence towards the south-east by lots 6, 5, and 4, being a line bearing 53 degrees 13 minutes, 228·5 links; thence towards the north-east by lot 33, being a line bearing 323 degrees 13 minutes 75·8 links; thence towards the north-west by lot 8, being a line bearing 233 degrees 13 minutes 228·5 links to Janet-street; and thence towards the south-west by part of the north-eastern side of that street, being a line bearing 143 degrees 13 minutes 75·8 links, to the point of commencement.
2	Argent, Harold, St. Thomas-street, Waverley.	611 6 2	733 1306	All that piece or parcel of land situate lying and being in the parish of Alexandria, in the county of Cumberland, and State aforesaid, and be the hereinafter mentioned several dimensions a little more or less, being lot 44 of a subdivision at Waverley, known as Chesterfield Heights. Commencing at a point on the western side of St. Thomas street, 170 feet northerly from the intersection with the northern side of Busby-parade, and bounded on the east by St. Thomas-street, bearing northerly 40 feet; on the north by the southern boundary of lot 45, bearing westerly 140 feet to a lane 16 feet wide; on the west by that lane bearing southerly 40 feet; and on the south by the northern boundary of lot 12, bearing easterly 140 feet, to the point of commencement.
3	Bechag, Alfred George, Carroll's Hill, Rocky Point road, Rockdale.	716 9 10	813 1312	All that piece or parcel of land containing by admeasurement 3 acres 36¾ perches, situate in the municipality of Rockdale, parish of St. George, county of Cumberland, and State aforesaid. Commencing at a point on the eastern building line of Rocky Point road, bearing northerly, and distant 310 feet 9½ inches from the north-western corner of Real Property Application 9167; and bounded thence on the west by part of the eastern building line of Rocky Point road, bearing northerly for 50 feet; thence on the north by very old fenced line bearing easterly for 818 feet 8¾ inches, 19 feet 4 inch, and 132 feet; thence on the east by a fenced line bearing southerly for 139 feet 4 inches; thence on the south by a line bearing westerly for 807 feet and ½ inch; thence again on the west by a line bearing northerly for 140 feet 10½ inches; and thence again on the south by a line bearing westerly for 149 feet 10½ inches, to the point of commencement.
4	Browning, Thomas, Branchfield Estate, Woonoona, Bulli.	398 2 3	539 1319	All that piece or parcel of land situate in the parish of Woonona, county of Camden and State aforesaid, and being lot 33 of Ellen Collaery's first subdivision of Branchfield Estate, being part of portion 113 of the said parish. Commencing at a point on the northern side of Collaery road, distant 862 feet 4 inches easterly from the intersection of the eastern building line of the main South Coast road with the southern side of Collaery-road aforesaid; and bounded thence on the west by the eastern boundary of lot 32, being a line bearing northerly 158 feet 4 inches to the southern boundary of lot 5 of the Bellambi Estate; thence on the north by part of that boundary, being a line bearing easterly 40 feet; thence on the east by the western boundary of lot 34, being a line bearing southerly 158 feet 2½ inches to the northern side of Collaery-road aforesaid; thence on the south by part of the northern boundary of that road, being a line bearing westerly 40 feet, to the point of commencement, be the said several dimensions all a little more or less.
5	Bryce, Albert John, Brial-street, Boorowa.	570 9 11	261 1324	All that piece or parcel of land in the said State, containing by admeasurement 2 roods be the same more or less, situated in the town of Boorowa, parish of Boorowa, county of King, being allotment No. 1 of section No. 17. Commencing at the south-west corner of section No. 17, and bounded on the west by the east side of Market-street, being a line northerly at right angles to Brial-street, 5 chains to allotment No. 15; on the north by part of the south boundary of that allotment, being a line easterly parallel to Brial-street, 1 chain to allotment No. 2; on the east by the west boundary of that allotment, being a line southerly parallel to Court-street 5 chains to Brial-street; and on the south by the north side of that street westerly 1 chain to the south-west corner of section No. 17 aforesaid, being the allotment sold as lot 1 in pursuance of the proclamation of 13th February, 1855; and also all that piece or parcel of land in our said State containing by admeasurement 2 roods be the same more or less situated as aforesaid, being allotment No. 2 of section No. 17. Commencing at the north side of Brial-street at the south-east corner of allotment No. 1, and bounded on the west by the east boundary of that allotment, being a line northerly parallel to Court-street 5 chains to allotment No. 15; on the north by part of the south boundary of that allotment, being a line easterly parallel to Brial-street 1 chain to allotment No. 3; on the east by the west boundary of that allotment, being a line southerly parallel to Court-street 5 chains to Brial-street; and on the south by the north side of that street westerly 1 chain to the south-east corner of allotment No. 1 aforesaid, being the land sold as lot 2 in pursuance of the proclamation of 13th day of February, 1855.
6	Canty, Philip Denis, 68 Bligh-street, Newtown.	644 10 11	855 1377	All that piece or parcel of land in our said State containing by admeasurement 32 perches be the same a little more or less, situated in the town of Boorowa, parish of Boorowa, and county of King. Commencing at the north-west corner of allotment No. 10 of section No. 9, and bounded on the north by part of the south side of Jugiong-street, being a line bearing easterly 2 chains; thence on the east by a line southerly 1 chain to the south boundary of allotment No. 10 of section No. 9 aforesaid; thence on the south by part of that south boundary, being a line bearing westerly 2 chains to the east side of Marsden-street; thence on the west by part of the eastern side of Marsden-street, being a line bearing northerly 1 chain to the point of commencement, such land being part of lot 10 of section No. 9 in the town of Boorowa, and being part of the subdivision of such allotment No. 10 of section No. 9 by one Charles Cecil Robinson on the eighth day of February, 1919, and sold by him as lot 1 in such subdivision.
7	Close, William Pearce, Chinchin-street, Islington, Newcastle.	508 3 9	847 1330	Lots 204 and 205, West Islington, Hamilton, situated on the land of the Australian Agricultural Company, in the parish of Newcastle, county of Northumberland, and State aforesaid. Commencing at a point in the north-east side of Chinchin-street, bearing north-westerly 132 feet from the intersection of that side of that street with the north-west side of Clyde-street; and bounded thence on the south-east by the north-west boundaries of lots 191, 192, and 206, and part of the north-west boundary of lot 193, bearing north-easterly 165 feet; thence on the north-east by the south-west boundary of lot 197, and part of the south-west boundary of lot 198, bearing north-westerly 65 feet 7 inches; thence on the north-west by the south-east boundary of lot 220, bearing south-westerly 115 feet to the north-east side of Chinchin-street aforesaid; thence by that side of that street bearing south-easterly with a frontage of 65 feet 7 inches to the point of commencement, containing 39$\frac{1}{10}$ perches more or less.

FIRST PART—*continued.*

No.	Name of Mortgagor and Full Postal Address.	Amount payable and owing in respect of each Security on 1st April, 1925, the date of above Vesting.	Particulars of Registration of the Common Law Mortgage.	Description of Land in each Common Law Security.
		£ s. d.	No. Book.	
8	Dellow, Alfred William, Cronulla-street, Carlton.	645 18 4	335 1305	All that piece of land containing 19¾ perches, being lot 53 of section C of the Hurstville Hill Estate, situate in the municipality of Hurstville, parish of St. George, county of Cumberland, and State aforesaid. Commencing at a point on the north-eastern boundary of Cronulla-street, bearing south-easterly and distant 427 ft. 6¼ ins. from the intersection of the north-eastern boundary of Cronulla-street with south-eastern boundary of Durham-street; and bounded thence on south-west by part of the north-eastern boundary of Cronulla-street, being a line bearing south-easterly for 40 feet; thence on south-east by north-western boundary of lot 52, being a line bearing north-easterly for 132 feet; thence on north-east by part of south-western boundary of a lane (20 feet wide), being a line bearing north-westerly for 40 feet; and thence on north-west by the south-eastern boundary of lot 54, being a line bearing south-westerly for 132 feet, to the point of commencement.
9	Gibb, Arthur, Selmon-street, Sans Souci.	127 8 7	28 1305	All that piece or parcel of land situate and lying in the parish of St. George, county of Cumberland, State aforesaid, being whole of lot 52 of Lawrence Estate, be the hereinafter mentioned dimensions all a little more or less. Commencing at the south-west intersection of Selmon and Gordon-streets; thence bounded on the north by the first-mentioned street, bearing westerly, distant 52 feet to the eastern boundary of lot 53; thence on the west by the eastern boundary of lot 53 by a line bearing southerly distant 126 feet; thence bounded on the south by the north boundary of lot 59 by a line bearing easterly distant 52 feet to the western side of Gordon-street; thence on the east by the western side of Gordon-street, bearing northerly distant 126 feet, to the point of commencement.
10	Groth, Albert Christian, Sutherland-street, Mascot.	444 11 1	27 1305	All that piece or parcel of land in the said State, county of Cumberland, in the parish of Botany, being lot No. 40 of section No. 6 on plan of subdivision made by T. R. Smith, of, inter alia, part of Government Allotment No. 12, at a point distant 390 feet north from the corner formed by the intersection of the said west side of the Government road with the north side of another Government road, forming the southern boundary of the said Government Allotment No. 12; bounded on the east by the said first-mentioned Government road, in a line from the said commencing point, bearing further north 40 feet; thence on the north by lot 39 of said section 6 in a line bearing west 100 feet; thence on the west by lot 11 of the said section 6 in a line bearing south 40 feet; and thence on the south by lot 41 of said section 6 in a line bearing east to the commencing point 100 feet, be the said several dimensions all a little more or less.
11	Hayes, Ernest Edward, Tramway-street, Mascot.	495 0 10	80 1308	All that piece or parcel of land in the parish of Botany, county of Cumberland, and State aforesaid, being lot 6 of section 4 on the plan of subdivision by Thomas Richard Smith of lots 2, 3, 22, 23, 46 and 47 of Want's subdivision of Government allotment No. 12 in the said parish. Commencing at a point on the southern side of Tramway-street, distant 150 feet easterly from the intersection of the south side of Tramway-street with the east side of William-street; and bounded on the north by Tramway-street aforesaid, being a line bearing east 30 feet to the north-west corner of allotment No. 7 of the said section 4; thence on the east by allotment No. 7 aforesaid, in a line bearing south 85 feet 6 inches; thence on the south by a line bearing west 30 feet to the south-east corner of allotment No. 5 of the said section 4; and thence by the said allotment, No. 5 in a line bearing north 85 feet 6 inches to the point of commencement, be the said several dimensions all a little more or less.
12	Keegan, John, Adderley-street, Auburn.	374 2 10	103 1318	All that parcel of land situate in the parish of St. John, county of Cumberland, in the State aforesaid, being allotment No. 3 of Mrs. Harriett Smith's re-subdivision of allotment No. 1, section 8 of the Silverwater Estate. Commencing at a point 90 feet from the intersection of the south-eastern side of Skarratt-street with the north-eastern side of Adderley-street; and bounded thence by part of the north-eastern side of Adderley-street, bearing south-easterly 40 feet to Lot 4 of the said re-subdivision; thence by the north-western boundary of lot 4 aforesaid, bearing north-easterly 132 feet to lot 2; thence by the south-western boundary of portion of lot 2 aforesaid, bearing north-westerly 40 feet to lot 2 of the said re-subdivision 132 feet, to the point of commencement.
13	Lyons, Edgar Ernest, The Den, St. Lawrence-street, Greenwich Point, Greenwich.	616 14 9	813 1312	All that piece or parcel of land situated at Greenwich in the municipality of Lane Cove, in the parish of Willoughby, county of Cumberland, and State aforesaid, be the hereinafter mentioned several dimensions a little more or less containing by admeasurement 22¼ perches more or less, and forming part of portion No. 4 (now No. 466 of parish), grant of 3 roods 24 perches to Francis Bellamy. Commencing at a point on the eastern building line of St. Lawrence-street (formerly St. Leonard's street), distant northerly 41 feet from the north-western corner thereon of other part of said portion No. 4 under Real Property Act on primary application No. 14,042, Land Titles Office; and bounded thence on the west by part of the said eastern building line of St. Lawrence street, bearing northerly 41 feet; thence on the north by part of the southern boundary of portion No. 5 (now portion No. 467 of parish), bearing easterly 150 feet; thence on the east by a line parallel to St. Lawrence street, bearing southerly 41 feet; and thence on the south by a line parallel to the northern boundary of the land in primary application No. 14,042 aforesaid, bearing westerly 150 feet, to the point of commencement.
14	Marsh, Kenneth Leslie Sydney, Trongate-street, Granville.	568 8 1	797 1307	All that piece or parcel of land situate at Granville, in the parish of Liberty Plains, county of Cumberland, State aforesaid, being lot 2 of Neilson's resubdivision of lots 18 and 19 of the New Glasgow Estate. Commencing on the west side of the Trongate, at the south-east corner of lot 3 of said re-subdivision, being a line bearing west 120 feet; thence north 42 feet to lot 1 of said resubdivision on the north by said lot 1; thence east 120 feet to the Trongate aforesaid; and on the east by the said Trongate, bearing south 42 feet, to the point of commencement.
15	Morris, Edgar, senior, Winchester-street, Clovelly, Randwick.	567 17 11	715 1309	All that piece or parcel of land situated in the parish of Alexandria, county of Cumberland, and State aforesaid, in the Commonwealth of Australia, be the hereinafter mentioned several dimensions a little more or less. Commencing at a point on the west side of Winchester-road, 216 feet southerly from its intersection with the south side of boundary-street; and bounded on the east by Winchester-road, bearing south 40 minutes west, 33 feet on the south; by a line bearing west 40 minutes north, 127 feet to a lane; on the west by said lane, bearing north 40 minutes east 33 feet; and on the north by a line bearing east 40 minutes south 127 feet, to the point of commencement, being lot 24 of the Mundarrah Estate.
16	McGonigal, James Currie, senior and McGonigal, James Currie, junior, Post Office, Corrimal.	355 11 9	989 1322	All that piece or parcel of land situate at Bellambi, in the parish of Wooonona, county of Camden, and State aforesaid, being lot 22 of a subdivision by John Australia Mayo, of original lot 18 of the Bellambi Estate. Commencing at a point on the west side of Cawley-street, distant 983 feet 4 inches southerly from its intersection with the south side of Bellambi road; and bounded thence on the north by a line dividing it from lot 22, bearing westerly 876 feet 6 inches thence on the west by a line dividing it from original lot 19 of the Bellambi Estate, bearing southerly 204 feet 7 inches; thence on the south by a line dividing it from lot 24, bearing easterly 877 feet 2 inches to Cawley-street aforesaid; and thence on the east by Cawley-street aforesaid, bearing northerly 204 feet 7 inches, to the point of commencement, containing 4 acres 18½ perches or thereabouts, be the said several dimensions all a little more or less.

FIRST PART—*continued.*

No.	Name of Mortgagor and Full Postal Address.	Amount payable and owing in respect of each Security on 1st April, 1925, the date of above Vesting.	Particulars of Registration of the Common Law Mortgage.		Description of Land in each Common Law Security.
		£ s. d.	No.	Book.	
17	Nutter, John Robert, Hudson-street, Granville.	737 13 1	732	1306	All that piece or parcel of land situate at Granville in the parish of Liberty Plains, county of Cumberland and colony (now State) aforesaid, being lot 8 of section 3 of the Selbourne Park Estate. Commencing at the southern side of Hudson-street at a point distant 140 feet from the intersection of that street with the western side of Clyde-street, and bounded on the north by Hudson-street aforesaid, bearing westerly 40 feet to lot 9 on the west by that lot bearing southerly 200 feet to lot 5 on the south by portion of lot 5, bearing easterly 40 feet to lot 4, and on the east by lots 4, 3, 2 and 1, bearing northerly 200 feet to the point of commencement, be all the said several dimensions a little more or less.
18	Parker, Hubert Mortimer, Eric-street, Northbridge.	762 9 11	731	1306	All that piece or parcel of land containing by admeasurement 1 rood 12¾ perches or thereabouts, situated at Willoughby, in the parish of Willoughby, county of Cumberland, and State aforesaid, be the hereinafter several dimensions a little more or less, and being lot 21 of a subdivision of M. F. Josephson's grant of 10 acres 3 roods 10 perches. Commencing at a point on the western side of Eric-street, distant 850 feet northerly from the intersection of that side of that street with the northern side of Sailors' Bay road, and bounded thence on the south by the northern boundary of lot 20 of the aforesaid subdivision, being a line bearing westerly 288 feet 9 inches to the eastern boundary of J. H. French's grant of 20 acres, thence on the west by part of that boundary, being a line bearing northerly 50 feet, thence on the north by the southern boundary of lot 22 of the aforesaid subdivision, being a line bearing easterly 288 feet 3 inches to the western side of Eric-street aforesaid, and thence on the east by that side of that street, being a line bearing southerly 50 feet to the point of commencement.
19	Payne, Edward Joseph, Park-street, Ramsgate, Kogarah (Bennett, Noel).	724 8 9	102	1318	All that piece or parcel of land situate and lying in the parish of St. George, county of Cumberland, State aforesaid, being lot 1 E of Lawrence Estate, be the hereinafter mentioned dimensions a little more or less. Commencing at a point on the southern side of Park-road, being the north-western corner of lot 1 F, thence along that road bearing westerly distant 50 feet to north-east corner of lot 1 D, thence on the west by the eastern boundary of lot 1 D by a line bearing southerly distant 126 feet; thence bounded on the south by the northern boundary of lot 8 by a line bearing easterly distant 50 feet, thence bounded on the east by the western boundary of lot 1 F by a line bearing northerly distant 126 feet to the point of commencement.
20	Phillips, Thomas and Lily, Llewellyn-street, Merewether.	617 16 3	262	1324	All that piece or parcel of land situate at Merewether in the parish of Newcastle, county of Northumberland, State aforesaid, containing by admeasurement 31·9 poles, be the said dimensions a little more or less, being lot 27, section 10 of the Burwood township, which is a subdivision of parts of James Mitchell's 950 acres grant and A. W. Scott's 456 acres grant. Commencing at a point on the north-eastern side of Llewellyn-street, distant 85¼ links from its intersection with the south-eastern side of Merewether-street, and bounded thence towards the north-west by lot 28, being a line bearing 51 degrees 44 minutes, 227·4 links, thence towards the north-east by lot 30, being a line bearing 143 degrees 10 minutes 91·2 links, thence towards the south-east by lot 26, being a line bearing 233 degrees 10 minutes 227·3 links to Llewellyn-street, and thence towards the south-west by part of the north-eastern side of that street, being a line bearing 323 degrees 10 minutes 85¼ links to the point of commencement.
21	Todd, Frank William, Cowper-street, Upper Picton.	807 17 7	524	1322	All that piece or parcel of land in the State aforesaid, containing by admeasurement 10 acres 1 rood and 8 perches, be the same more or less situated in the county of Camden, and parish of , village of Upper Picton, and being allotment No. 9. Commencing at the north-east corner of Cowper and Wild streets, being a point bearing north 7 degrees east 1½ chain from the north-west corner of allotment No. 10, and bounded on the west by 15 chains 20 links of the east side of Wild-street, bearing north 7 degrees east to the Stone Quarry Rivulet, on the north and east by the Stone Quarry Rivulet to the continuation of the north side of Cowper-street, and on the south by 8 chains 78 links of that street, bearing west 7 degrees north to the point of commencement, being the land sold as lot 45 in pursuance of the proclamation of 10th day of January, 1854, and being the land comprised in Crown grant dated 1st March, 1855, registered number 164, page 475.
22	Wall, John, Marsden-street, Boorowa	754 12 0	787	1321	All that piece or parcel of land in our said State containing by admeasurement 2 roods, be the same more or less situated in the county of King, parish of Boorowa, village of Boorowa, being allotment No. 4 of section No. 2. Commencing at the west side of Marsden-street at the north-east corner of allotment No. 3, and bounded on the south by the north boundary of that allotment, being a line westerly at right angles to Marsden-street 5 chains, on the west by a line northerly parallel to Marsden-street 1 chain, on the north by a line easterly at right angles to the west boundary 5 chains to Marsden-street (and on the east by 1 chain of the west side of Marsden-street) southerly to the north-east corner of allotment No. 3 aforesaid, being the allotment sold as lot 20 in pursuance of the proclamation of 22nd day of April 1857.,
23	Willis, Allan Henry, Reserve-street, Neutral Bay.	740 8 0	336	1305	All that piece or parcel of land situated at Neutral Bay, in the municipality of North Sydney, in the parish of Willoughby, county of Cumberland, and State aforesaid, be the hereinafter mentioned several dimensions a little more or less containing by admeasurement 16¼ perches more or less, being lot 8 of the Undercliffe Heights Freehold Estate, and forming part of 700 acres granted to Alfred Thrupp on the 22nd day of July, 1830. Commencing on the south-eastern side of a reserve-street at the north-eastern corner of lot 1 of the Undercliffe Heights Freehold Estate aforesaid, being a point distant 62 degrees 40 minutes 117 feet 9¼ inches from the intersection of the said south-eastern side of Reserve-street with the north-eastern building line of Undercliffe-street, and bounded thence on the north-west by part of the said south-eastern building line of Reserve-street, bearing 62 degrees 40 minutes for 41 feet 3¼ inches, thence on the north-east by the south-western boundary of lot 9 of the said estate, bearing 166 degrees 53 minutes for 115 feet 3¾ inches, thence on the south-east by part of the north-western boundary of lot 6 of the said estate, bearing 256 degrees 53 minutes for 40 feet, and thence on the south-west by a line forming successively part of the north-eastern boundary of lot 2 (and the north-east boundary of lot 1) aforesaid, bearing in all 346 degrees 53 minutes for 105 feet 2¼ inches, to the point of commencement.

SECOND PART.

No.	Name of Mortgagor and Full Postal Address.	Amount payable and owing in respect of each Security on 1st April, 1925, the date of above Vesting.			Locality of Security.	Particulars of Title of each Real Property Security, the Land Mortgaged being the Whole of the Land Described therein.		
						Certificate of Title or Crown Grant.		Mortgage Number.
		£	s.	d.		Vol.	Fol.	
24	Ahern, Michael, Anzac-parade, South Randwick	857	11	6	Randwick	3009	80	A. 843540
25	Allman, Frank, Queensbury-road, Penshurst	772	12	11	Penshurst	2999	217	A. 858390
26	Anderson, Mrs. Jane Ellen Gertrude, Jindabyne, William-street, Brookvale, Manly.	757	3	5	Warringah	2807 2965	101 137	A. 852391
27	Armstrong, Mrs. Elsie, Empress-street, Hurstville	739	14	6	Hurstville	3032	210	A. 843539
28	Armstrong, Thomas, Queen and Ford streets, Burrowa	325	1	9	Burrowa	2853	189	A. 918117
29	Ashbarry, Ernest Haynes, Bridge-road, Homebush	529	2	6	Homebush	2999	5	A. 855645
30	Bailey, Louis James, Campbell-street, Ramsgate, Kogarah	598	3	5	Kogarah	2208	8	A. 847108
31	Ballard, Oliver Vincent, First-avenue, Five Dock	703	8	8	Drummoyne	2956	194	A. 868973
32	Banks, William John, Hope-street, Granville	409	16	2	Granville	2291	49	A. 843538
33	Barnes, Herbert John, Chesterfield-street, Epping	446	17	11	Dundas	2856	159	A. 852390
34	Barratt, Mrs. Mary Elizabeth, Alton-avenue, North Strathfield.	740	4	0	Concord	2681	123	A. 849597
35	Barringham, Thomas James, Market-street, Bankstown	557	19	2	Bankstown	2834	107	A. 852396
36	Beadle, Arthur and Emma Louisa, Chatsbury, Anglo-street, Chatswood.	825	12	8	Willoughby	2170	187	A. 855649
37	Beckhaus, John, Bestic-street, Rockdale	557	3	5	Rockdale	2959	212	A. 852388
38	Bennett, Arthur James, George's River road, Croydon Park.	633	7	11	Canterbury	3001	59	A. 849598
39	Benning, Alfred James, Hamilton-street, Newtown, Newcastle.	606	11	9	Newcastle	3049	186	A. 887175
40	Bergen, Oswald, Cook and Short streets, Arncliffe	798	15	5	Rockdale	2085	37	A. 868979
41	Bernauer, Percy, Old Windsor road, Wentworthville	462	7	1	Blacktown	2854	214	A. 858392
42	Bevan, Mervyn Erasmus, Alston, Bulkara-road, Bellevue Hill.	726	0	6	Woollahra	2910	17	A. 849594
43	Biggs, Andrew James, 297 Rocky Point road, Kogarah	772	7	5	Kogarah	2525	225	A. 852392
44	Bingle, William John and Gertrude Florence, Buena Vista, Cook-street, Mascot.	668	7	11	Mascot	2976	43	A. 849595
45	Bishop, Walter Henry Herbert, East-street, Five Dock	611	5	3	Drummoyne	3009	222	A. 852393
46	Bleasdale, Thomas, Alice-street, Rosehill, Granville	751	0	7	Granville	3004	195	A. 868980
47	Boarer, Percy Owen, Villiers-street, Rockdale	565	2	5	Rockdale	2246	168	A. 858385
48	Bocock, William Henry, Haig-avenue, Ryde	671	15	11	Ryde	2995	56	A. 847109
49	Boorman, Mrs. Ruth Augusta, 385 Forest-road, Penshurst	526	18	0	Kogarah	2996	241	A. 871193
50	Booth, James William, Dudley-street, Cessnock	454	12	3	Cessnock	2694	224	A. 852389
51	Boothman, Le Roy, Dardanelles-street, Mortdale	480	10	10	Kogarah	3501	108	A. 858391
52	Bottomley, James Henry, Carrington-avenue, Mortdale	574	15	8	Kogarah	2983	181	A. 855647
53	Boyd, Thomas, Onslow-street, Rose Bay	615	14	11	Waverley	2361	205	A. 849599
54	Brack, Conrad Neville, Woolcot-street, Wahroonga	722	9	4	Hornsby	3009	147	A. 858382
55	Brady, Sydney Herbert, Meredith-street, Bankstown	576	6	11	Bankstown	2833	40	A. 849596
56	Brewer, Harold James, Molong-street, Condobolin	417	0	6	Condobolin	2979	13	A. 878625
57	Brind, James Percy, Maroubra Bay road, South Randwick	636	9	7	Randwick	2727	118	A. 852394
58	Brooking, Richard Frederick, Rainbow-street, Randwick	310	1	5	Randwick	2937	113	A. 871194
59	Brooks, John Samuel, Stoney Creek road, Dumbleton, Hurstville.	665	15	6	Hurstville	3034	23	A. 858388
60	Brooks, Erle, Augusta-street, Punchbowl (Chuter, George Andrew.)	230	11	1	Canterbury	3041	152	A. 918116
61	Brown, Charles James, Sailor Bay road, Northbridge	869	0	0	Willoughby	2625	6	A. 855648
62	Brown, Charles Percy, Highworth-avenue, Bexley	690	11	4	Bexley	3194	65	A. 855646
63	Brown, Cyril Hubert, Theberton, Grassmere Estate, Noble-street, Concord.	685	2	1	Concord	2868	75	A. 852395
64	Brown, Turffrey Arthur George, Bedford-st., Willoughby	660	3	4	Willoughby	2520	228	A. 852942
65	Browne, Hector, Beattie-avenue, Ryde	510	17	5	Ryde	3026	207	A. 863717
66	Buchanan, Thomas Cameron, corner Dora-street and Warwick-lane, Hurstville.	682	16	6	Hurstville	2962	2	A. 852387
67	Burke, Mrs. Helen Adelaide, Linden-avenue, Punchbowl	576	0	7	Canterbury	2979	158	A. 881448
68	Burton, George James, Bowden-street, Ryde	665	9	10	Ryde	2414	152	A. 892577
69	Butler, Mrs. Eliza Britton, Belgium-street, Auburn	663	7	4	Auburn	3015	47	A. 858387
70	Buxton, Mrs. Martha Rossouw, Lees-avenue, Enfield	615	4	5	Enfield	3009	229	A. 827608
71	Camp, Henry Ashley, River-road and Vega-street, East Hills, Bankstown.	483	14	3	Bankstown	959	30	A. 873195
72	Canning, Bertie John, Granville-parade, Guildford	688	4	5	Granville	2270	11	A. 863718
73	Cannon, Mrs. Lavinia Grace Margaret, Sophia-street, Bondi.	813	6	9	Waverley	1636	154	A. 918118
74	Cant, William, Brady-street, Granville	583	16	9	Granville	2762	37	A. 875379
75	Cave, William Reginald, Seymour-street, Croydon Park	664	13	7	Enfield	2374	237	A. 858386
76	Capsey, Mrs. Annie Louisa, Ross-street, Brighton-le-Sands	594	5	11	Rockdale	3080	211	A. 868976
77	Chaloner, Ernest, Grand-avenue, Ryde	460	15	0	Ryde	2481	196	A. 868977
78	Chappell, Harry, Carrington-avenue, Mortdale	575	4	7	Kogarah	2983	185	A. 863015
79	Christison, Alexander Belford, Mimosa-street, Bexley	616	5	9	Bexley	2327	232	A. 863716
80	Clancey, Harry de Burgh and Ethel Georgina, Richmond-street, Rockdale.	610	3	4	Rockdale	2842	47	A. 892584
81	Clarence, George, Rossi-street, Hurstville	720	7	9	Kogarah	3019	117	A. 878624
82	Clark, James Wylie, Canberra-street, Longueville	625	3	3	Lane Cove	2936	129	A. 875380
83	Clarke, Mrs. Laura Adelaide, Claudia, Wynston-parade, Abbotsford (Dixon, Stanley Thomas.)	417	9	7	Bankstown	3036	164	A. 901729
84	Cleary, Mrs. Johanna, Pringle Estate, Marion-street, Bankstown.	641	12	4	Bankstown	3025	123	A. 875378
85	Cody, John Leo, Lancelot-street, Mortlake, Concord	770	10	7	Concord	2775	6	A. 881447

SECOND PART—*continued.*

No.	Name of Mortgagor and Full Postal Address.	Amount payable and owing in respect of each Security on 1st April, 1925, the date of above Vesting.	Locality of Security.	Particulars of Title of each Real Property Security, the Land Mortgaged being the Whole of the Land described therein.		
				Certificate of Title or Crown Grant.		Mortgage Number.
		£ s. d.		Vol.	Fol.	
86	Collinson, Alfred, Carrington-avenue, Mortdale	572 3 2	Kogarah	2768	212	A. 868983
87	Coombs, Reginald Ephraim, Pyalla-street, Northbridge	457 14 9	Willoughby	2001	238	A. 863013
88	Cooney, Thomas Francis, Newcastle and Victoria streets, East Maitland.	430 2 4	East Maitland	2583	181	A. 863719
89	Cooper, Mrs. Ethel, McDougall-street, Kensington	765 0 10	Randwick	2856	174	A. 865714
90	Coulter, Archibald, Bellevue Estate, Henley-street, Lane Cove. £95 14s. 2d and £693 17s. 11d. Total	794 12 1	Lane Cove	3125 2949	52 70	B. 196636
91	Courtney, Norman James, Belmore-street, South Hurstville.	601 0 4	Kogarah	2164	186	A. 863715
92	Cox, Sidney, Broadway-street, Punchbowl	728 12 8	Canterbury	2967	161	A. 840494
93	Coyne, Thomas Joseph and Dorothy Elina, Boyce-road, South Randwick.	628 17 11	Randwick	2990	69	A. 889058
94	Crawshaw, William, Chappel-road, Bankstown	468 17 1	Bankstown	2975	215	A. 878622
95	Crawshaw, William Henry, Chappel-road, Bankstown	416 10 9	Bankstown	2975	223	A. 858389
96	Cross, Walter Bowden, Homebush-road, Strathfield	764 9 3	Strathfield	3049	224	A. 878621
97	Cunningham, Mrs. Elizabeth, Kathmore, Canterbury-road, Belmore.	698 6 6	Canterbury	2359	29	A. 887177
98	Curtis, Harold Arthur, Minamorra-avenue, Undercliffe	772 18 8	Canterbury	2945	11	A. 863014
99	Dalton, Sidney John, Elm-road, Auburn	641 4 2	Auburn	2947	87	A. 887178
100	Daniel, William Patrick, "Caronia," Bestic-street, Brighton-le-Sands.	431 6 11	Rockdale	2642	210	A. 871195
101	Danielson, Ernest, "Ben Hur," Chalcyer-street, Rose Bay	669 8 7	Waverley	2916	104	A. 868974
102	D'Arcey, Joseph, Arthur-street, Flemington	554 7 8	Strathfield	2832	139	A. 878619
103	Davey, Herbert Charles, Old Kent-road, Bankstown	482 15 11	Bankstown	2917	163	A. 878618
104	Davidson, William Andrew, Balaclava-road, Eastwood	663 10 9	Eastwood	3025	141	A. 878613
105	Davies, Mrs. Charlotte, "Royston," Henderson-road, Bexley.	711 10 1	Bexley	2657	7	A. 868975
106	Davis, James, "Yallambee," Cessnock-street, Kitchener, Cessnock.	221 12 3	Cessnock	2971	167	A. 878617
107	Dawson, Frank Cyril, Cabramatta-road, Cabramatta	621 19 4	Bankstown	2279	146	A. 876013
108	Day, George Frederick, Clarke-street, Randwick	530 1 3	Randwick	2597	246	A. 873198
109	Deegan, John Michael and Elsie Grace, Balgownie, Charles-street, Ryde.	750 4 8	Ryde	3056	115	A. 873196
110	Delbridge, Richard, Bent-street, Lindfield	742 5 2	Ku-ring-gai	2883	212	A. 868985
111	Dickin, Frederick James, Station-street, Epping	714 8 9	Dundas	2623	38	A. 878616
112	Dickinson, John William, Mackenzie-street, Concord West	583 4 2	Concord	2633	158	A. 868984
113	Dickinson, Tom, Eurythmic, Oxford-street, Belmore	319 18 2	Canterbury	1797	85	A. 889059
114	Dingwall, Thomas, King-street, Concord West	597 18 8	Concord	2172	192	A. 868981
115	Dorman, Arthur George and Alice, Glenairlie, Edensor-street, Epping.	401 0 8	Hornsby	2972	14	A. 878615
116	Draper, William Edward, Glenleigh, Oriental-street, Bexley.	* 348 18 10	Bexley	2527	141	A. 897934
117	Drury, Mrs. Ada Jane, Beulah-street, Randwick	731 0 2	Randwick	3022	23	A. 895508
118	Dunsford, Mrs. Beatrice Matilda Stephenson, 299 Norton-street, Leichhardt.	545 3 9	Leichhardt	952	230	A. 892575
119	Dyason, Albert, Berith-road, Wentworthville	870 11 7	Prospect and Sherwood.	2919	76	A. 873197
120	Dyson, William Henry, Willamy, Carrington-street, Bexley	717 8 11	Bexley	3010	196	A. 873200
121	Eccles, Jim, Clyde-street, Croydon Park	200 1 11	Concord	736	138	A. 878612
122	Elphinstone, Albert Gourlay, Concord-road, Concord West	778 3 9	Concord	3042	218	A. 887179
123	Elphinston, Ethel May and Miriam Grace, Concord-road, Concord West	760 18 10	Concord	3047	167	A. 892574
124	Emanuel, Mrs. Clarice May, Bundock-street, Randwick	702 19 0	Randwick	2627	140	A. 887176
125	Emmans, John James, King-street, Concord West	598 10 2	Concord	1066	150	A. 889060
126	Evans, Frank Archibald, Nada, Greville-street, Chatswood	665 8 1	Willoughby	2826	131	A. 875377
127	Evans, John Vivian, Pomeroy-street, North Strathfield	725 19 6	Concord	2969	62	A. 965651
128	Farelly, Christopher, Manchester-street, Merrylands	298 1 10	Prospect and Sherwood.	2723	20	A. 875376
129	Feltham, Albert Edward, McArthur-street, Guildford	563 2 4	Granville	2831	202	A. 887180
130	Fenton, Mrs. Margaret Archibald, Land-street, Buxton	523 19 0	Wollondilly	3199	29	A. 895506
131	Ferguson, Mrs. Ruth, Miltiades, Frederick-street, Mortlake	559 17 8	Concord	2799	150	A. 888521
132	Finn, Mrs. Jane Whitelaw, Raheen, Kingsway-street, Sutherland.	856 5 10	Sutherland	2409	112	A. 918115
133	Firth, Mrs. Flora Louise, Cumberland and Chester-roads, Ingleburn.	718 13 10	Ingleburn	3004	131	A. 887182
134	Fisher, George Septimus, Morrisett-road, Cooranbong	556 17 10	Lake Macquarie	3060	196	A. 889061
135	Flanagan, William Joseph, Wunda-street, Concord West	711 2 7	Concord	2884	246	A. 892566
136	Fletcher, Selwyn Rutledge, Edward-street, Bay-road, North Sydney.	922 3 0	North Sydney	3038	2	A. 901731
137	Flynn, Thomas Francis, Brooklyn, Wilson-avenue, Belmore.	642 15 6	Canterbury	1842	175	A. 843537
138	Ford, Walter and Gertrude, Glengowie, Nelson Bay road, Bronte.	712 1 6	Bexley	3545	52	A. 881446
139	Franks, Mrs. Gertrude, Neilger Brae, Midson-road, Eastwood.	716 6 3	Dundas	2901	196	A. 881445
140	Fraser, Edward, McGowen-street, Girraween	906 19 1	Waverley	2993	207	A. 897935
141	Frederickson, George and Frances Mary, Dorking-road, Cabarite.	766 6 5	Concord	2322	102	A. 889062
142	Frew, Francis, junior, Sydney-road, Broadmeadow, Hamilton.	420 3 11	Hamilton	2971	155	A. 901725
143	Fry, Mrs. Amy Elizabeth, Stoddart-street, Lakemba	705 5 1	Canterbury	1974	89	A. 892573

SECOND PART—*continued.*

No.	Name of Mortgagor and Full Postal Address.	Amount payable and owing in respect of each Security on 1st April, 1925, the date of above Vesting.			Locality of Security.	Particulars of Title of each Real Property Security, the Land Mortgaged being the Whole of the Land described therein.		
						Certificate of Title or Crown Grant.		Mortgage Number.
		£	s.	d.		Vol.	Fol.	
144	Fryer, Arber Roland, Arthur-street, Manly	894	10	0	Manly	2560	179	A. 881449
145	Fuller, Arnold Gordon, Killeen-avenue, Wentworthville	305	14	3	Prospect and Sherwood.	2948	83	A. 890049
146	Gellop, Herbert Reginald, Meadow-crescent, Meadowbank, Ryde.	746	16	6	Ryde	2486	197	A. 894388
147	Gellop, Alfred Arthur, Meadow-crescent, Meadowbank, Ryde.	738	0	2	Ryde	2486	*188	A. 892563
148	Garner, James Henry and Emily, Lancelot-street, Concord	605	4	3	Concord	2720	239	A. 892565
149	Gates, William Henry, High and Orara streets, Willoughby	684	3	1	Willoughby	2922	226	A. 889063
150	Geatches, Joseph, Bailey-street, Adamstown	400	19	6	Adamstown	2596	248	A. 889064
151	Geddes, Charles Edwin Randall, Inglenook, Condamine-street, Manly	797	7	1	Manly	2931	226	A. 889065
152	Geddes, Thomas, Bellevue, Correy-avenue, North Strathfield	695	17	3	Concord	2985	232	A. 895505
153	Gibbs, Harold Raymond, Dandaloo-street, Trangie. (Dale Bryan Frederick).	846	0	5	Timbrebongie	2972	208	A. 878620
154	Gilchrist, Alexander, Birmingham-street, Merrylands	593	18	4	Prospect and Sherwood.	2965	113	A. 901728
155	Gill, Sydney Gladstone, Tremere-street, Concord	650	8	10	Concord	2868	116	A. 887174
156	Giri, Pasquali, Essex Farm Estate, Dunlop-street, Epping	596	11	11	Dundas	2835	147	A. 892562
157	Glenwright, George Walter, Roseglen, Millett-street, Longueville.	620	14	5	Lane Cove	3040	179	A. 843541
158	Glover, Walter John and Alice Maud, Pye-road, Duggan's Farms, Quaker's Hill, Blacktown.	583	4	5	Blacktown	2994	73	A. 892561
159	Golding, Mrs. Mary, Conway-road, Bankstown	712	18	3	Bankstown	2924	182	A. 892560
160	Goodwin, Hugh, 23 Emmerick-street, Leichhardt	815	11	0	Leichhardt	3172	131	A. 892559
161	Grace, Edward George, Noble-street, Carlton	586	18	3	Kogarah	2768	199	A. 889066
162	Graham, Charles Leonard Clark, Lambton and Christie roads, Waratah, Newcastle.	472	5	9	Waratah	2918	6	A. 969398
163	Gray, William, Orrock, Second-avenue, Willoughby	728	4	0	Willoughby	3044	148	A. 892557
164	Gregory, William, The Mall, Punchbowl	714	9	10	Canterbury	2457	143	A. 889067
165	Griffin, Guy Aubrey, Austin-street, Longueville	626	4	11	Lane Cove	2349	117	A. 918112
166	Griffin, Thomas Arthur, Illawarra-street, Hurstville	622	5	7	Kogarah	2982	114	A. 892564
167	Griffith, Henry James, 8 Cromer-street, South Lismore	361	8	10	Lismore	2820	96	A. 873199
168	Griffiths, Griffith, Carter-road, Brookvale	556	6	7	Warringah	2986	58	A. 918114
169	Skidmore, John Henry and Frances Mary, Connell's Point road, Hurstville. (Grose, Amelia Mary)	579	6	4	Kogarah	2966	213	A. 918113
170	Grout, Horton Henry Coombs, Second-avenue, Willoughby	639	1	5	Willoughby	3002	84	A. 889068
171	Grundy, George Edward, Reserve-street, Gore Hill	631	0	5	Willoughby	1905	259	A. 887173
172	Guise, Mrs. Mary, Hadlidor, Riverside-crescent, Marrickville.	772	17	1	Marrickville	2780 3681	208 67	B. 189495
173	Hadfield, John Willie, Francis-street, Lidcombe	458	17	4	Lidcombe	2983	51	A. 895504
174	Hall, Mrs. Dorothea, c/o Railway Refreshment Rooms, Wagga Wagga.	789	1	0	Concord	3145	60	A. 918091
175	Hall, William Joseph, Concannon-street, Kogarah	586	19	1	Kogarah	2994	4	A. 889069
176	Hallams, Joseph, Norwood, Denistone-road, Eastwood	688	19	10	Ryde	3020	62	A. 889070
177	Hallett, Charles Henry, Mayville, off the Bundanoon to Penrose-road.	869	9	8	Wingecarribee	3026	135	A. 918104
178	Hammill, George Palmer, Dennis-street, Belmore	627	2	9	Canterbury	2771	168	A. 901726
179	Hampson, Cecil Alfred, Cormiston-avenue, Concord	704	19	5	Concord	2709	4	A. 889071
180	Hampton, Charles Walter, Beecroft-road, Cheltenham	706	7	10	Hornsby	3004	4	A. 918100
181	Hansard, Ernest, Bellevue, Pentland-avenue, Punchbowl (Ruble, Amy Ethel Thompson).	531	15	11	Canterbury	2957	120	A. 889074
182	Harwood, Frederick William, Mowbray-road, Lane Cove	637	19	7	Lane Cove	2377	93	A. 918108
183	Hathaway, William Henry, Camden-street, Fairfield	538	15	3	Fairfield	3013	44	A. 960836
184	Hays, William Henry, Stockwall, Blaxcell-street, South Granville	774	17	11	Granville	2984	209	A. 918107
185	Heyward, Frederick Albert, Bowden-street, Ryde	612	19	10	Ryde	2979	218	A. 918105
186	Healey, Herbert, Norwood-street, Auburn	487	18	11	Auburn	2981	188	A. 887181
187	Hemingway, James Matheson, The Crescent, Vaucluse	488	2	9	Vaucluse	2994	130	A. 918101
188	Henderson, Ralph Vivian and Ellen, Wellington-road, Hurstville.	643	10	8	Hurstville	1277	158	A. 892556
189	Hennessy, Mrs. Pansy Pearl, Storey-street, Matoubra	865	4	5	Randwick	3009	1	A. 868982
190	Herbert, Francis, Pennant Hills road, Thornleigh	606	16	11	Hornsby	2801	153	A. 888520
191	Hill, Charles Stansfield, Beach-street, North Harbour, Manly.	615	15	8	Manly	2967	111	A. 918106
192	Hinsley, Lee Smedlie, Evergreen, O'Connell-street, Brighton-le-Sands.	645	6	10	Rockdale	2970	101	A. 918103
193	Hodge, Lovell, 12 Elizabeth-street, North Sydney	578	10	9	Drummoyne	2728	132	A. 918109
194	Hodges, Charles Cyril, Erskine-street, Dubbo	498	6	2	Cowra	2612	22	A. 889072
195	Horswill, Harry Leslie, Queen's-road, Brighton-le-Sands	728	5	4	Rockdale	3010	93	A. 892555
196	Horwood, Daniel Purdie, junior, Castle Hill road, Baulkham Hills.	527	17	7	Baulkham Hills	2544	6	A. 950111
197	Houlahan, Wilfred Ernest, Yambo-street, Morrisett	676	17	1	Lake Macquarie	1004	125	A. 942013
198	Howe, Frederick Ernest, Miller-street, Condobolin	388	9	4	Condobolin	2960	75	A. 918127
199	Howell, George John Thomas, junior, and Effie Alicia, Pritchard-street, Wentworthville.	618	10	11	Prospect and Sherwood.	2287	154	A. 918110
200	Hoysted, Reginald Frederick, Irvine-street, Randwick	805	10	2	Randwick	2981	111	A. 901727
201	Humphreys, Leslie, Charles, Downey-street, Bexley	661	1	6	Bexley	1757	173	A. 918092
202	Izzard, Arthur Edward, c/o Downton and Dyer, 145 George-street, Sydney.	872	1	8	Bankstown	3025	237	A. 945135
203	Jackson, Sidney Frank, Wyong-road, Mosman	619	3	7	Mosman	2880	25	A. 918089
204	Jackson, William, Lennox-street, Rockdale	327	16	4	Rockdale	2359	194	A. 918250
205	Jacobson, Hubert Anton, Santa Monica, Pengilly-street, Lane Cove.	492	7	1	Lane Cove	2998	148	A. 889073

SECOND PART—*continued.*

No.	Name of Mortgagor and Full Postal Address.	Amount payable and owing in respect of each Security on 1st April, 1925, the date of above Vesting.			Locality of Security.	Particulars of Title of each Real Property Security, the Land Mortgaged being the whole of the Land described therein.		
						Certificate of Title or Crown Grant.		Mortgage Number.
		£	s.	d.		Vol.	Fol.	
206	James, Herbert Puddy, Pringle-avenue, Bankstown	356	5	9	Bankstown	2982	42	A. 895510
207	Jameson, Bertie Vivian, Highfield, Lancelot-st., Carlton	589	8	10	Kogarah	2602	238	A. 892554
208	Jenkins, Mrs. Minnie Louisa, Queen's-avenue, off Vaucluse-road, Rose Bay.	919	12	1	Vaucluse	2066	185	A. 901730
209	Johnston, George Henry, Richard-street, Balgowlah, Manly.	790	5	11	Waringah	2999	77	A. 918247
210	Johnston, James, Badgery-avenue, Homebush	790	16	4	Homebush	3038	137	A. 918248
211	Jolliffe, Mrs. Catherine, The Promenade, Sans Souci, Kogarah.	638	17	5	Kogarah	2440	81	A. 918249
212	Jones, Arthur Aubrey, Ashleigh, Gallipoli-street, Concord	642	9	11	Concord	3011	238	A. 892551
213	Jones, Albert John, Pennant Hills road, Thornleigh	715	12	6	Hornsby	2124	160	A. 918090
214	Jones, Marc Holdship Berthon, c/o Commercial Banking Co., Ltd., Pitt-street, Sydney.	589	5	4	Prospect and Sherwood.	2962	137	A. 894387
215	Jewell, Hurtle, Brooklyn, Doncaster-avenue, South Kensington.	592	18	5	Randwick	3009	138	A. 918088
216	Johanson, Walter Omer, Cyprus-avenue, Wahroonga	596	14	10	Ku-ring-gai	2970	176	A. 892553
217	Jowett, Malcolm Wright-street, Hurstville	563	19	4	Hurstville	2710	113	A. 918245
218	Kay, Leslie Geoffroy, Iolanthe, Urunga-parade, Punchbowl	737	14	9	Canterbury	3148	128	A. 895507
219	Keary, William Frederick, Sixth-avenue, Hyde Park, Lidcombe.	417	11	6	Lidcombe	2321	146	A. 918242
220	Keppie, Hugh Paterson, Melton-street, Auburn	442	15	10	Auburn	3026	224	A. 895509
221	Kesteven, Dr., Hereward Leighton, c/o Backhouse and Goyder, Hunter-street, Sydney.	557	8	10	Randwick	2984	79	A. 986791
222	Kilbourne, William Ewart, Malvina-road, Ryde	641	18	8	Ryde	2949	183	A. 918260
223	Kinred, Arthur William, 54 Dowling-street, Arncliffe	332	12	1	Rockdale	2448	106	A. 918240
224	Kelly, Archibald and Nellie Myee, Kentucky, President-avenue, Kogarah.	549	19	11	Kogarah	2951	17	B. 196635
225	Knight, Mrs. Mary Ann Watson, Bygoo-street, Ardlethan	569	17	6	Ardlethan	3016	229	A. 918243
226	Krone, Stanley Cyril, Amy and Clarendon roads, Peakhurst	366	13	2	Hurstville	3018	141	A. 918259
227	Laker, Edward Allan, King-street, Stockton	799	18	6	Smithfield and Fairfield.	2991	50	A. 918253
228	Lamb, Mrs. Lucy Isabel, Honiton-avenue, Carlingford	793	10	8	Dundas	3036	229	A. 918252
229	Langford, Mrs. Susan Ethel, Jellico-street, Lidcombe	422	8	5	Lidcombe	2988	143	A. 897936
230	Larkin, James Patrick (deceased), Mrs. Mary Evelyn, (from 31, 3, 21) Brighton-street, Kogarah.	265	6	10	Kogarah	3017	42	A. 921866
231	Latta, Frederick, East-street, Five Dock	665	6	4	Drummoyne	3009	208	A. 918251
232	Lavery, Daniel, Bayview-street, Kogarah	757	4	9	Kogarah	2945	210	A. 897937
233	Lawrence, Martin John, Edgar-street, Bankstown	642	9	6	Bankstown	1975	233	A. 918255
234	Lawther, Stanley Ripon, Winona, Mitchell Estate, Courtney-road, Rose Bay.	944	7	3	Woollahra	3241	146	A. 897939
235	Lea, Leonard, Rawson-road, Bankstown	418	1	0	Bankstown	2936	152	A. 918238
236	Lean, Stephen Arnold, Government-road, Dora Creek	628	16	6	Lake Macquarie	2990	231	A. 918257
237	Leehy, Mrs. Mary Jane, 95 Denison-street, Waverley	816	15	11	Randwick	2570	37	A. 945136
238	Leggett, Mrs. Lilian, Rickard-street, Ryde	247	11	3	Ryde	2995	90	A. 918256
239	Lennon, Charles Percy, Dollyville, Kingsland-rd., Bexley	700	16	9	Bexley	3013	114	A. 918258
240	Leonard, Thomas, Brunswick-parade, Concord West	190	7	5	Concord	2985	128	A. 918239
241	Levot, Mrs. Miriam Blanche, Westminster-road and Oates-avenue, Gladesville.	580	15	3	Ryde	2990	203	A. 925601
242	Lewis, Daniel, Wonder-road, Concord West (Gauvernet, Felix Justin).	627	11	2	Concord	3036	85	A. 892558
243	Limby, George Frederick Humphries, Wells and Aubrey-streets, Granville.	684	18	8	Granville	2164	146	A. 858383
244	Lipscombe, Samuel Edwin and Ethel English, James-street, Fairfield.	690	10	8	Fairfield	2908	77	A. 918237
245	Love, David, Winston-street, Asquith	777	19	10	Hornsby	2869	154	A. 873194
246	Luney, Mrs. Ethel, 26 Ocean-street, Bondi	436	8	10	Tumbarumba	2489 2578	222 205	A. 976976
247	MacLeay, Robert Sydney, Barnsley, cr. Darvall and Rutledge streets, Eastwood.	848	7	4	Ryde	2850	164	A. 919107
248	MacPhee, Andrew Dunlop, Ruglen, Great Northern road, Ryde.	639	15	5	Ryde	2861	41	A. 919378
249	Maguire, Alexander, Cooyal, Shadforth-street, Punchbowl	617	5	1	Canterbury	2891	178	A. 919112
250	Maher, William Patrick, Sutherland-street, Longueville	712	11	3	Lane Cove	3042	9	A. 919111
251	Maiden, Mrs. Florence Jean, Glen Isla, Sturdee-parade, Dee Why, Manly.	226	1	1	Warringah	2977	244	A. 919109
252	Malin, William Charles, Coventry-road, Flemington	816	15	4	Strathfield	2970	239	A. 919099
253	Maloney, Harold Edward, Orange-street, Condobolin	305	5	1	Condobolin	2987	127	A. 983198
254	Mann, William James, Flora-street, Arncliffe	668	19	3	Rockdale	2905	237	A. 894069
255	Marsh, James Charles Henry, Windsor-street, Baulkham Hills.	776	16	10	Baulkham Hills	3061	171	A. 919102
256	Mason, William Henry, Robey-street, South Randwick	469	4	7	Randwick	3007	225	A. 919110
257	Maugham, Frank Arthur, Premier-road, Canley Vale	307	12	2	Canley Vale	668	15	A. 919100
258	Menzies, Robert Ferguson, Craigie, Broughton-street, Concord.	752	3	7	Concord	2755	184	A. 919108
259	Millard, John, senior, Campbell-street, Fairfield	722	3	3	Fairfield	2991	59	A. 925602
260	Miller, Mrs. Jane Stewart, Woryabel, Wynstay-avenue, Enfield.	644	4	3	Enfield	3001	16	A. 919379
261	Miller, Robert Campbell, Edwin-street, Tempe	599	18	11	St. Peters	3003	35	A. 919101
262	Milligan, William Alexander Thomas, Esplanade and Apsley streets, Guildford.	694	7	5	Prospect and Sherwood.	3036	78	A. 919113
263	Millington, Horace Watkin, Queenscliffe-road, Manly	613	12	0	Warringah	2776	32	A. 919104

SECOND PART—*continued.*

No.	Name of Mortgagor and Full Postal Address.	Amount payable and owing in respect of each Security on 1st April, 1925, the date of above Vesting.	Locality of Security.	Particulars of Title of each Real Property Security, the Land Mortgaged being the whole of the Land described therein.		
				Certificate of Title or Crown Grant.		Mortgage Number.
		£ s. d.		Vol.	Fol.	
264	Milsop, Mrs. Ada Maud, Alice-street, Harris Park	688 6 7	Parramatta	1428	177	A. 919380
265	Mitchell, William James McRae, Brancourt-avenue, Bankstown.	771 12 7	Bankstown	3105	199	A. 919376
266	Monk, Mrs. Ivy Isobell, Sproule street, Lakemba	449 4 4	Canterbury	3015	117	A. 919103
267	Montgomery, John Henry and Christina Stella, Highfield Estate Mesaiter-street, Campsie.	651 1 9	Canterbury	2983	228	A. 843542
268	Moore, Edward, Glenmaye, George-street, Hurstville	613 2 11	Kogarah	2714	175	A. 919105
269	Muhm, Carl Victor, Great North road, Gladesville	388 13 5	Ryde	2594	128	A. 919106
270	Mulholland, Andrew, Richmond-street, Rockdale	394 14 4	Rockdale	2340	96	A. 919377
271	Musgrave, John Charles, Howley-street, Fivedock	650 10 5	Drummoyne	2886	113	A. 919114
272	McAulay, Daniel and Margaret, Higinbotham-road, Gladesville.	627 3 5	Ryde	2994	203	B. 198995
273	McCarthy, Ernest Edward, Post Office, Eugowra	843 1 8	Concord	2195	113	A. 918236
274	McGowan, Albert Edward, Wentworth, Wentworth-street, Eastwood.	260 4 4	Ryde	2717	243	A. 919095
275	Matheson, Mrs. Agnes Jean, Eden, Pretoria-parade, Hornsby (Williams, Frank).	582 6 9	Hornsby	3042	125	B. 107792
276	McGee, John Simpson Horeas, Korimbla-street, Sutherland	509 3 4	Sutherland	3009	226	B. 198998
277	McGuire, Thomas Edward and Ellen Gertrude, Rayville, Noble-street, South Hurstville.	322 6 6	Kogarah	2937	75	A. 919090
278	McHarg, Alexander and Margaret, Scott-street, Bankstown	549 18 0	Bankstown	2962	238	A. 919097
279	McKee, Mrs. Alice Emma, Bedford-street, Willoughby	669 0 1	Willoughby	2411	93	A. 919091
280	McKillop, John and Charlotte, Gale-road, South Randwick	781 13 8	Randwick	2765	169	A. 923213
281	McKinnon, Mrs. Elizabeth, Homegene, St. John's-road, Gordon.	591 11 2	Kuringai	2966	198	A. 919096
282	McLelland, David, Byrne-avenue, Drummoyne	808 2 11	Drummoyne	2767	8	A. 919092
283	McPhee, Robert Stanley, Harrow-road, Lidcombe	650 1 11	Lidcombe	3029	150	A. 919093
284	Newman, Mrs. Ellen Elizabeth, Petunia-avenue, Bankstown.	806 2 11	Bankstown	2994	53	A. 919383
285	Newman, Elizabeth May, Evaline-street, Campsie	734 14 8	Canterbury	2962	233	A. 919394
286	Nicholls, Frederick Charles, Carter-road, Brookvale, Manly	568 14 11	Warringah	2998	152	A. 919393
287	Noble, James, Oak and Adelaide streets, East Moree	554 10 2	Moree	2643	6	A. 923214
288	Noonan, Charles William, Dunlop-street, Epping (Reynolds, Edward.)	487 13 9	Dundas	2970	235	A. 654707
289	Norwood, Mrs. Eleanor, Box 27, P.O. Gloucester	582 15 5	Erina	3068	110	A. 890050
290	O'Brien, John Francis, Cooyal, Murriveri-road, North Bondi.	583 0 5	Waverley	2909	118	A. 919406
291	O'Dell, Ernest George, First-avenue, Campsie	578 7 10	Canterbury	2240	139	A. 919405
292	Ogden, George Robert, Camden-street, Fairfield	378 17 5	Fairfield	2890	203	A. 950112
293	Oglesby, Frank Sydney, Yeend-street, Merrylands	497 5 5	Prospect and Sherwood.	2973	104	A. 919397
294	O'Grady, Sidney Andrew, Mona-street, Bankstown	571 11 6	Bankstown	2634	1	A. 919395
295	Olding, Robert Edwin, Woid's-avenue, Carlton	662 18 5	Kogarah	2968	47	A. 919398
296	O'Meagher, Wilmot Penn, Elizabeth-street, Epping	582 3 11	Manly	2370	160	A. 919396
297	Palmer, Howard Frederick Leslie, Carlisle-street, Ingleburn.	865 9 10	Ingleburn	3017	166	A. 945137
298	Parker, Carlisle Harrington, Campbell-street, Parramatta	678 6 1	Parramatta	2900	27	A. 920307
299	Parker, George Hawkins, Noble-street, Carlton	713 14 2	Kogarah	2699	39	A. 920308
300	Parker, Lionel Stewart, Braemar, Centre-road, Eastwood	800 11 1	Dundas	2963	72	A. 840493
301	Parker, John Thomas, Helen-street, Westmead (Mullett, Stanley Septimus.)	738 10 2	Blacktown	3032	105	A. 919098
302	Paterson, John, Milton-avenue, Eastwood	435 19 0	Dundas	3316	175	A. 919400
303	Paterson, William, Elanore, Blair-street, Bondi	683 11 11	Waverley	2302	242	A. 920312
304	Paton, Mrs. Rebecca, Edgar-street, Eastwood	542 18 4	Eastwood	2710	240	A. 858384
305	Paull, Tristrum Mark, Carromandle, Byamee-street Dapto	388 16 2	Central Illawarra	3054	222	A. 920309
306	Pearce, Arthur Chamberlain, Pearce-street, Double Bay	327 3 8	Woollahra	2465	41	A. 920306
307	Perabo, Joseph. Bombala, Marion-road, Bankstown	662 1 3	Bankstown	3003	228	A. 920305
308	Pettet, Alfred Edgar, Kirton-road, Austinmere	594 10 0	Bulli	2988	2	A. 920304
309	Pick, Cecil, Dumaresque-street, Gordon	531 10 0	Ku-ring-gai	2965	99	A. 919401
310	Pickering, Alfred William George, and Jean, Wright-street, Hurstville.	706 11 2	Hurstville	3004	78	A. 919409
311	Piggin, George Alexander, Post Office, Granville	699 0 1	Granville	636	184	A. 934539
312	Plowman, Alfred Harold, Elanora, Toxteth-avenue Austinmere.	713 7 5	Bulli	2700	141	A. 939854
313	Podesta, Mrs. Evangeline Gertrude, Karemea-street, Balgowlah, Manly.	747 6 3	Warringah	2957	88	A. 920303
314	Ponton, Aubrey, Sherwood, Pennant Hills road, Thornleigh.	601 13 8	Hornsby	2845	70	A. 919402
315	Pople, Harold Charles, Queen-street, Concord West	659 13 1	Concord	3014	150	A. 920302
316	Postill, John Henry, and Jean Shaw, Mi Mi street, Oatley,	617 15 10	Hurstville	2975	73	A. 919408
317	Poulter, Stuart Henry, Chastella, Glenview-street, Kogarah.	622 19 1	Kogarah	2719	220	A. 919399
318	Price, Charles, West-street, Hurstville	470 4 3	Kogarah	2945	44	A. 919407
319	Primmer, Frederick William, and Ivy Mary Ann, McMillan-avenue, Sandringham.	657 10 6	Rockdale	2931	142	A. 919403
320	Puckeridge, Mrs. Lillias Brown, St. Andrew, Beulah-street, South Randwick.	663 10 5	Randwick	2973	194	A. 920311
321	Putsey, William Edward, Hamilton-road, Fairfield	623 11 2	Fairfield	2433	33	A. 920310
322	Radnidge, Mrs. Emily Elizabeth, William-street, Cessnock	381 14 2	Cessnock	3051	95	A. 843543
323	Rundle, Mrs. Florence Lucy, Workingham, Sheffield-street, Auburn.	607 10 9	Auburn	2570	187	A. 919404

SECOND PART—*continued.*

No.	Name of Mortgagor and full Postal Address.	Amount payable and owing in respect of each Security on 1st April, 1925, the date of above Vesting.	Locality of Security.	Particulars of Title of each Real Property Security, the Land Mortgaged being the whole of the Land described therein.		
				Certificate of Title or Crown Grant.		Mortgage Number.
		£ s. d.		Vol.	Fol.	
324	Ramsay, Alexander Arthur, George-street, Gladesville ...	713 17 8	Ryde	3022	33	A. 945138
325	Ravaillion, Mrs. Dora Sophia, Brighton Boulevarde, Bondi (Ravaillion, Doris Edith).	940 9 10	Waverley	3242	204	A. 923217
326	Rees, Harold James Franklin, Glen Luna, Planthurst-road, Kogarah.	626 0 0	Kogarah	2952	20	A. 920310
327	Reid, Edgar Ernest, Yarrabee, Binalong-street, Murrumburrah.	660 9 6	Murrumburrah.....	725	231	A. 920315
328	Revell, Percy Raymond, Vivian-street, Bexley	263 14 11	Bexley	2343	62	A. 920314
329	Riley, Percy James, Blaxland-street, Hunter's Hill	604 12 6	Hunter's Hill	2579	48	A. 920317
330	Riley, Thomas Frederick, Hurstville-road, Hurstville	609 17 8	Kogarah	2584	78	A. 925603
331	Robertson, Robert Neil and Amber Lily, Gardener's-road, Waterloo.	646 15 7	Waterloo	2810	30	A. 954538
332	Robinson, Mrs. Hilda Evangeline, Hillcrest-street, Marrickville.	618 11 3	Marrickville	2896	96	A. 939855
333	Robson, Mrs. Mary Russell, Alice and Arthur streets, Mittagong.	328 6 10	Mittagong	33	35	A. 920319
334	Rootham, George, Yarrome, Haig-street, Hurstville.....	666 9 4	Bexley	2758	43	A. 939857
335	Rowe, John, Byamee-street, Dapto	570 6 3	Central Illawarra.....	3036	194	A. 875375
336	Rubie, Norman Leo, Chryston, Hyde Park road, Lidcombe	364 2 4	Granville	736	233	A. 925604
337	Russell, Arthur James, Bayham, Lancaster-avenue, Bankstown.	561 4 2	Bankstown.....	2987	81	A. 920318
338	Rutherford, Mrs. Elizabeth Amelia, Fleming-street, Northwood, Lane Cove.	838 18 4	Lane Cove	2955	174	A. 934532
339	Ryan, Miss Ruby, Afonâ-street, Auburn	571 7 0	Auburn	3019	23	A. 920320
340	Sackett, George Alfred, Carolsyde, George-street, Wallendbeen.	640 5 0	Wallendbeen	2618	101	A. 921531
341	Sadlier, William Thomas, 30 Park-road, Carlton	672 15 3	Kogarah	2570	64	A. 921529
342	Salmon, John Henry and Florence Alexander Rebecca, Gowrie-avenue, Punchbowl.	677 19 1	Canterbury.....	2999	177	A. 920325
343	Sammons, Mrs. Jessie Janet, Irvine-street, South Randwick	695 19 10	Randwick.....	2986	34	A. 920326
344	Sampson, William, Brown-street, Lithgow.....	260 0 5	Lithgow	3068	152	A. 920324
345	Sauer, Christian Jacob, Alfred-street, Ramsgate, Kogarah	582 18 1	Rockdale	2940	64	A. 921522
346	Saunders, Matthew Thomas Pearse, Oban, St. Mark's road, Randwick (McDonald, Bruce).	669 12 7	Randwick.....	2936	189	A. 919094
347	Savell Walter Henry, Queensbury-road, Penshurst	740 4 6	Hurstville.....	2873	162	A. 920323
348	Schuberg, Mrs. Ethel Maud, Kandy-avenue, Epping.....	816 1 7	Hornsby	2858	134	A. 921527
349	Scott, William, Jurd-street, Cessnock	130 9 4	Cessnock	2751	45	A. 921509
350	Seable, Mrs. Blanche Pearl, 163 Enmore-road, Enmore.....	620 2 2	Eastwood	2996	89	A. 920321
351	Sellwood, Mrs. Esther Mary, Wave-street, Thirroul.....	366 19 2	Bulli	2929	27	A. 934533
352	Sewell, John, junior, McPherson-street, Kogarah.....	631 15 0	Kogarah	2082	241	A. 972934
353	Shean, Percival John, Annette-street, Oatley.....	623 18 4	Kogarah	2287	210	A. 923216
354	Shepherd, Herbert William, Ilfra, Ernest-street, Lakemba	708 1 6	Canterbury.....	2944	174	A. 921510
355	Shepherd, William, 235 Botany-street, South Kensington...	424 17 1	Randwick.....	2629	25	A. 920322
356	Simes, Thomas, Stanford-avenue, Caberita, Concord	565 15 2	Concord	2999	242	A. 921530
357	Sinclair, Andrew, Clovelly, Wingrove-avenue, Epping.....	431 6 4	Dundas	2978	194	A. 921526
358	Sinclair, John William and Jeannie, Melbourne-road, Lindfield.	731 4 1	Ku-ring-gai	2928	113	A. 921512
359	Single, George Sidney, Victoria-street, West End, Taree ..	484 12 5	Taree	2704	170	A. 921507
360	Small, William Mitchell and Mary, Park-street, West Ryde	206 7 8	Ryde	2990	236	A. 921528
361	Smith, Arthur Jack, Noble-street, Carlton.....	701 13 9	Kogarah	3019	215	A. 921511
362	Smith, Mrs. Fanny McGivern, Kitchener-parade, North Waratah.	647 14 7	Waratah	2974	54	A. 925605
363	Smith, Harry Leo, Pyalla-street, Northbridge	620 7 10	Willoughby	2998	211	A. 939856
364	Smith, Robert Narraway, Churston, Fuller's-avenue, Hornsby.	732 2 4	Hornsby	2817	206	A. 934540
365	Smith, Roy Percy, Solander-street, Kogarah.....	502 15 9	Kogarah	3018	233	A. 968092
366	Smith, William Thomas, St. Leonards, Mulbring and Greta streets, Aberdare.	347 16 5	Cessnock	2963	39	A. 934534
367	Somers, Mrs. Agnes, The Firs, Denver-road, Five Dock.....	671 4 0	Drummoyne	2996	32	A. 934535
368	Southwick, Mrs. Vera, Chatham-road, Ryde.....	699 8 1	Ryde	3034	155	A. 925607
369	Spence, Henry Keay, and Margaret Annie, Maryville, Leyland-parade, Belmore.	298 19 11	Canterbury	2848	5	A. 934536
370	Spooner, George, Gilraidys, Bay-street, Rockdale.....	552 14 8	Rockdale	1140	89	A. 934541
371	Stahl, James Henry, Moonlight-street, Gulgong	596 4 0	Gulgong	1001	97	A. 921523
372	Stanton, George Philip, Yurrunga, Burwood-road, Concord	610 2 4	Concord	2994	26	A. 923218
373	Staples, Hector Ernest, Jersey-avenue, Penshurst	570 0 0	Hurstville	2354 2354	210 211	A. 934537
374	Staples, Leo Frank, Perry's-avenue, Bexley	544 0 4	Bexley	2773	14	A. 921521
375	Stapley, Mrs. Mary Jane, Edenholme-road, Fivedock	665 2 11	Drummoyne	2947	29	A. 921508
376	Stavert, Daniel, Brandon-street, Randwick	658 14 9	Randwick	1280	229	A. 923220
377	Stephens, Theodore Victor John, Cross-street, Concord...	771 0 9	Concord	2909	13	A. 925606
378	Stewart, Frederick Wendon, and Edith Maud, Mercantile Marine Office, Customs House, Newcastle.	704 2 4	Canterbury	2276	9	A. 934538
379	Stott, Eppie Louisa Mabel and Frederick, Doncaster-avenue, South Kensington.	732 19 10	Randwick	3075	224	A. 853724
380	Strong, Frederick Hamilton, Bank-street, Meadowbank ...	796 17 5	Ryde	3031	117	A. 921524
381	Stubbs, Charles, Rowley-road, Fivedock	725 13 5	Drummoyne	3018	82	A. 921506
382	Sutton Ernest, Tolworth, Stanley-street, Peakhurst	304 13 9	Hurstville	2406	229	A. 923219
383	Sutton, Thomas William, Shadforth-street, Punchbowl...	692 10 9	Canterbury	2730	229	A. 934542
384	Swinton, Harold Walter, Riverview-road, Canterbury ...	650 0 2	Canterbury	2952	226	A. 923215
385	Taylor, Herbert, Park-street, Auburn	566 3 7	Auburn	2419	175	A. 923221
386	Thomas, Herbert Leslie, Ronvere, Staple-street Bexley...	635 17 0	Bexley	2950	44	A. 874148

SECOND PART—*continued.*

No.	Name of Mortgagor and Full Postal Address.	Amount payable and owing in respect of each Security on 1st April, 1925, the date of above Vesting.	Locality of Security.	Particulars of Title of each Real Property Security, the Land Mortgaged being the Whole of the Land Described therein.		
				Certificate of Title or Crown Grant.		Mortgage Number.
		£ s. d.		Vol.	Folio.	
387	Thomas, Jacob (deceased), now Thomas, Minnie, Woodward-street, Parkes.	645 16 0	Parkes	2945	33	A. 897938
388	Thomson, Peter Christiansen, Dakeassia-street, Hurstville	703 6 3	Hurstville	2987	123	A. 925668
389	Tindale, Alfred Charles, Mobarik, Salt-street, Concord	673 2 3	Concord	3044	184	A. 921533
390	Tonking, Mrs. Alice Muriel, Beecroft-road, Beecroft	681 3 6	Hornsby	3061	187	A. 945139
391	Ahern, John, Letitia-street, Oatley	641 5 0	Kogarah	2430	94	B. 196996
392	Buckland, John Thomas, Wood's-avenue, Hurstville	715 0 4	Kogarah	2100	91	B. 199001
393	Tormey, Ernest Alfred, Aitken's-road, Pennant Hills West	447 2 1	Hornsby	3034	204	A. 923222
394	Turnell, William Arthur, Allinga, Collingwood-avenue, Undercliffe.	651 8 2	Canterbury	2970	127	A. 925669
395	Tye, Albert Ernest, Wyona, 72 Belmore-road, Hurstville	657 11 10	Hurstville	2941	229	A. 950113
396	Tyrer, Harry, Northcote-road, Bankstown	601 18 0	Bankstown	2851	218	A. 921532
397	Tracey, John and Reubena Ellen, Boronia, Underwood-road, Homebush. (Hulme, George Frederick.)	544 19 5	Homebush	2871	133	A. 918102
398	Unkles, Mrs. Elizabeth, Riverview-street, Chiswick, Drummoyne.	542 14 5	Drummoyne	2984	55	A. 925610
399	Unsworth, Mrs. Margaret, Bendora, Leckey-street, Merrylands.	660 4 1	Prospect and Sherwood.	2510	233	A. 923226
400	Usher, Robert Alexander, (now deceased), Gilba-road, Girraween.	856 3 6	Prospect and Sherwood.	3037	151	A. 921515
401	Vears, Edgar and Emmie, Orara, Seville-street, Longueville.	582 6 11	Lane Cove	2772	246	A. 858115
402	Venables, Richard Henry, Montrose-road, Abbotsford	613 0 2	Drummoyne	2565	149	A. 934543
403	Waddell, Frederick Charles, Margaret-street, Ryde. (Kelly, William Martin.)	602 0 3	Ryde	2970	223	A. 918241
404	Waddell, Dougal, Wright-street, Hurstville	702 1 8	Hurstville	2550	31	A. 960837
405	Waldron, Francis Patrick, 18 Chiltern road, Willoughby	697 2 8	Willoughby	2995	159	A. 939858
406	Wallace, Robert, 220 Victoria-street, Darlinghurst	773 0 6	Concord	2804	127	A. 892556
407	Waples, Mrs. Florence Mabel, Aberglasslyn, Rosemont-street, Wollongong.	169 18 4	Wollongong	3663	234	A. 879123
408	Watt, John Dickson and Catherine, Clubb-street, Rozelle	768 17 6	Balmain	961	187	A. 954537
409	Wearne, Horace Sidney, Rosebery-road, Guildford	196 9 10	Granville	1932	130	A. 925611
410	Weller, Mrs. Hannah, Sussex, Noble-street, Hurstville	515 10 2	Kogarah	3013	130	A. 934544
411	West, Jesse, Henley Marine Drive, Five Dock. (West, Helen.)	707 7 7	Drummoyne	2940	73	A. 950114
412	White, Albert Edgar, John-street, Lidcombe	502 12 10	Lidcombe	719	68	A. 923223
413	White, Mrs. Emily, Melody-street, Coogee	644 10 7	Randwick	3488	224	A. 967542
414	White, Thomas Charles, Derwent, Park-road, Auburn	578 13 1	Auburn	2751	42	A. 925612
415	Whitehouse, Mrs. Louisa, The Dairy, Beecroft-road, Cheltenham.	627 16 4	Ryde	2563	56	A. 934545
416	Wilkins, George Ross, Dando, Zoeller-street, Concord	683 0 10	Concord	2912	15	A. 923225
417	Williams, Mrs. Evelyn Sarah May, Waratah-street, Oatley	625 15 10	Hurstville	3031	111	A. 934547
418	Williams, Harry Macleay, Cross-street, North Strathfield	800 13 10	Concord	2907	188	A. 934546
419	Williams, Thomas George, Cambridge-street, Lidcombe	572 18 9	Lidcombe	2991	65	A. 939860
420	Willis, Charles, Mowbray-road, Chatswood	467 17 7	Willoughby	3460	35	A. 947684
421	Wilson, Alfred John, Marsh-street, Arncliffe	739 1 0	Rockdale	2883	21	A. 921519
422	Wilson, George Whitfield, c/o E. Wilson, 3 George-street, Burwood.	622 15 7	Concord	2970	190	A. 921518
423	Wilson, Harry, Seventh-street, Boolaroo	226 14 6	Lake Macquarie	2883	242	A. 881444
424	Wilson, William George, Rita-street and Colliery-street, Aberdare.	410 3 0	Cessnock	2989	226	A. 921517
425	Wiltshire, Edwin Creswell, Richmond-avenue, Dee Why	577 16 2	Warringah	3037	247	A. 939859
426	Wood, James, Greenacre-road, Kogarah	507 9 8	Kogarah	2314	135	A. 921516
427	Woodford, Ernest Percy, Eastbourne, Balaclava-road, Eastwood.	702 13 5	Eastwood	2769	197	A. 934548
428	Woods, James Joseph, Gilbert-street, Parramatta North	595 3 7	Parramatta	2584	239	A. 921520
429	Worthington, Arthur Harold, Lenalla, Botany-street, South Randwick.	703 11 4	Randwick	2701	107	A. 923224
430	Wright, Edwin James, and Mrs. Maude Milford, Hannan-street, South Randwick.	651 10 6	Randwick	2950	238	A. 919381
431	Young, Frederick Douglas, Princes-street, Brighton-le-Sands.	590 15 11	Rockdale	2401	140	A. 939861
432	Younger, Mrs. Emily Ann, Penshurst-street, Penshurst	671 16 10	Penshurst	2787	131	A. 959368
433	Jones, Mrs. Maud Burnell, Lakemba and Hampden streets, Lakemba.	701 16 10	Canterbury	2543	1	A. 918711
434	Jones, Richard Sidney, Sudbury-street, Belmore	688 3 9	Canterbury	2321	121	A. 892552
435	Jones, Walter, Wellington-road, Auburn	525 16 3	Auburn	2691	144	A. 918246
436	Jordan, John Henry, Errington-street, New Lambton, Newcastle.	399 9 9	New Lambton	3025	155	A. 918244

Given under my Hand and Seal this thirtieth day of June, in the year of Our Lord one thousand nine hundred and twenty-five, in the sixteenth year of His Majesty's Reign.

By His Excellency's Command,

GEORGE CANN.

GOD SAVE THE KING!

[4567]

LOCAL GOVERNMENT ACT, 1919.

PROCLAMATION.

(L.S.)

D. R. S. DE CHAIR,
Governor. 23rd June, 1925.

CLAUSE 43 of Ordinance No. 70, respecting "Building," is hereby applied to the Municipality of Katoomba.

[L.G. 1925-230-530-262]

By His Excellency's Command,

GEORGE CANN.

[7100] GOD SAVE THE KING!

LOCAL GOVERNMENT ACT, 1919.

PROCLAMATION.

(L.S.)

D. R. S. DE CHAIR,
Governor. 23rd June, 1925.

I, Sir DUDLEY RAWSON STRATFORD DE CHAIR, the Governor of the State of New South Wales, with the advice of the Executive Council, in pursuance of the Local Government Act, 1919, do hereby rescind the Proclamation published in Government Gazette No. 88 of 3rd August, 1923, ordering the establishment of an Urban Committee in respect of the Lawson Urban Area within Blue Mountains Shire.

[L.G. 1925-119-814-41]

By His Excellency's Command,

GEORGE CANN.

[7393] GOD SAVE THE KING!

LOCAL GOVERNMENT ACT, 1919.

PROCLAMATION.

(L.S.)

D. R. S. DE CHAIR,
Governor. 30th June, 1925.

I, Sir DUDLEY RAWSON STRATFORD DE CHAIR, Governor of the State of New South Wales, with the advice of the Executive Council, in pursuance of the Local Government Act, 1919, do hereby alter the division into wards of Woollahra Municipality, as notified in Government Gazette No. 150 of 30th December, 1908, so that the boundaries of such wards shall be as described in the Schedule hereto.

[L.G. 1925-327-825-562.]

By His Excellency's Command.

GEORGE CANN.

GOD SAVE THE KING!

SCHEDULE.

WARDS OF WOOLLAHRA MUNICIPALITY.

Piper Ward.

County of Cumberland, parish of Alexandria: Commencing in the middle of Old South Head road at its intersection with the southerly prolongation of a line along the middle of Leswell-street; and bounded thence by a line along the middle of Old South Head road, partly forming the southern boundary of the Municipality of Woollahra, westerly to a point in the prolongation of a line along the middle of Jersey-road; by that prolongation and that line, forming a western boundary of the said Municipality, generally northerly to the middle of New South Head road; by a line along the middle of that road north-easterly to a point in the prolongation of a line along the middle of Kiora-road; by that prolongation and that line and a line along the middle of Double Bay Creek south-easterly and southerly to the middle of Queen-street; by a line along the middle of that street and its prolongation south-westerly to the middle of Edgecliff-road; by a line along the middle of that road to a point in the prolongation of the middle of Leswell-street and that prolongation and line along the middle of that street generally southerly, to the point of commencement.

Edgecliff Ward.

County of Cumberland, parish of Alexandria: Commencing in the middle of Old South Head road at its intersection with the southerly prolongation of a line along the middle of Leswell-street; and bounded thence by a line along the middle of Old South Head road aforesaid, partly forming the southern boundary of the Municipality of Woollahra, easterly to a point in the prolongation of a line along the middle of Victoria-road; by that prolongation and that line generally north-westerly to the middle of New South Head road; by a line along the middle of that road south-westerly to a point in the prolongation of a line along the middle of Kiora-road; by that prolongation, that line and a line along the middle of Double Bay Creek south-easterly and southerly to the middle of Queen-street; by a line along the middle of that street and its prolongation south-westerly to the middle of Edgecliff-road; by a line along the middle of that road to a point in the prolongation of the middle of Leswell-street; and thence by that prolongation and line along the middle of that street generally southerly, to the point of commencement.

Bellevue Ward.

County of Cumberland, parish of Alexandria: Commencing in the middle of Old South Head road at its intersection with the south-westerly prolongation of a line along the middle of Victoria-road; and bounded thence by a line along the middle of Old South Head road, partly forming a south-eastern boundary of the Municipality of Woollahra, generally northerly to a point in the prolongation of a line along the middle of Towns-road; by that prolongation, that line and a line along the middle of Bayview Hill road, forming a northern boundary of the Municipality aforesaid, westerly to the waters of Port Jackson; by those waters generally south-westerly and a line along the middle of New South Head road aforesaid, again south-westerly to a point in the prolongation of a line along the middle of Victoria-road aforesaid; and by that prolongation and line along the middle of that road generally south-easterly, to the point of commencement.

Double Bay Ward.

County of Cumberland, parish of Alexandria: Commencing at Bentley's Bridge at the intersection of the stormwater channel draining Rushcutter's Creek, with New South Head road; and bounded thence by a line along the middle of that road, partly forming a southern boundary of the Municipality of Woollahra, generally north-easterly to a northern boundary of the said Municipality; by the waters of Port Jackson generally northerly and south-westerly to the middle of the said stormwater channel draining Rushcutter's Creek; and by a line along the middle of that channel south-westerly, to the point of commencement. [7510]

LOCAL GOVERNMENT ACT, 1919 (AS AMENDED BY SUBSEQUENT ACTS).

PROCLAMATION.

(L.S.)

D. R. S. DE CHAIR,
Governor. 30th June, 1925.

ON the application of the Municipal Councils of Rockdale, Kogarah, Bexley, and Hurstville, I, Sir DUDLEY RAWSON STRATFORD DE CHAIR, Governor of the State of New South Wales, with the advice of the Executive Council, in pursuance of the Local Government Act, 1919, as amended by subsequent Acts, do hereby delegate to the Council of the County District of St. George as constituted by Proclamation published in Government Gazette No. 191 of 29th October, 1920—

(*a*) the power to borrow under and subject to the provisions of section 181 of the aforesaid Act a sum not exceeding £50,000 for the purpose of exercising the powers delegated to the Council of the said county district by the aforesaid Proclamation; and

(*b*) the power to levy a loan rate under and subject to the provisions of sections 181 and 124 of the aforesaid Act, in connection with any loan so raised.

[L.G. 1925-233-576-267]

By His Excellency's Command,

GEORGE CANN.

[7250] GOD SAVE THE KING!

LOCAL GOVERNMENT ACT, 1919.

PROCLAMATION.

(L.S.)

D. R. S. de CHAIR,
Governor. 30th June, 1925.

I, Sir Dudley Rawson Stratford de Chair, Governor, nor of the State of New South Wales, with the advice of the Executive Council, and in pursuance of the Local Government Act, 1919, do hereby declare each of those parts of the Shire of Ku-ring-gai, described in the schedules hereto annexed and numbered 1 to 27 inclusive, to be a residential district (Nos. 1 to 27—Ku-ring-gai Shire) and do hereby prohibit in each of such districts—

(1) The erection of any building for use for the purposes of any trade, industry, manufacture, shop, or place of public amusement whatsoever, except the trades, industries, manufactures and shops mentioned in Schedule "A" hereto and, except as to the residential districts referred to in the first column of Schedule "B" hereto, the trades, industries, manufactures, shops and places of public amusement mentioned in the second column of said Schedule "B" hereto opposite to the said respective residential districts;

(2) the use of any building for the purposes of any trade, industry, manufacture, shop or place of public amusement whatsoever, except as aforesaid; and

(3) the erection or use of advertisement hoardings:

And I hereby further declare the residue of the said Shire after deducting thereout the residential districts described in said Schedules Nos. 1 to 27 inclusive, and so much of the said Shire as consists of public reserves, to be a residential district (No. 28 Ku-ring-gai Shire), and do hereby prohibit in such residential district;

(*a*) The erection of any building for use for the purposes of any trade, industry, manufacture, shop or place of public amusement whatsoever, except recreation ground clubhouses, and buildings appurtenant thereto; and

(*b*) the use of any building for the purposes of any trade, industry, manufacture, shop or place of public amusement, except recreation ground clubhouses, and buildings appurtenant thereto; and

(*c*) the erection or use of advertisement hoardings.

The Residential Districts in Ku-ring-gai Shire declared by proclamations in Government Gazettes No. 109 of 29th July, 1921 (as altered by proclamation in Government Gazette No. 155 of 3rd November, 1922), and No. 20 of 16th February, 1923, are hereby abolished.

[L.G. 1925-134-837-204]

By His Excellency's Command.
GEORGE CANN.

GOD SAVE THE KING!

Schedule I.

(*Residential District No. 1.*)

The following lands, situate at Roseville, and having frontages to:—

Lane Cove road (south-westerly side), between Corona-avenue and Shirley-road—

Lots 1 to 14 inclusive, D.P. No. 3,326.

Land having a frontage of 137 feet 6¼ inches, with a depth of 220 feet on the south-east and a depth of 219 feet 11 inches on the north-west, with a width at the rear of 139 feet 5 inches, and being the land lying between lot 14, D.P. 3,326, and lot 9, D.P. 10,258.

Lots 9 to 1 inclusive, D.P. 10,258.

The whole of the land comprised in Certificate of Title registered volume 2,652 folio 212, and having a frontage of 59 feet 3½ inches, with a depth of 150 feet.

Lots 5 to 1 inclusive, and lot 8 on plan on Real Property Act transfer, registered No. A. 453364, being part of the land comprised in Certificate of Title registered volume 2,608, folio 61.

The whole of the lands comprised in Certificates of Title registered respectively volume 2,281, folio 14, volume 2,127, folio 225, volume 2,216, folio 144, and having frontages and depths as follow:—

$$64 \text{ feet } 4\tfrac{1}{4} \text{ inches} \times \frac{329 \text{ feet } 1 \text{ inch}}{322 \text{ feet } 5\tfrac{1}{2} \text{ inches.}}$$

$$66 \text{ feet } 1\tfrac{1}{4} \text{ inch} \times \frac{322 \text{ feet } 5\tfrac{1}{2} \text{ inches}}{310 \text{ feet } 7\tfrac{1}{4} \text{ inches}}$$

$$\text{and } 135 \text{ feet } 4\tfrac{1}{2} \text{ inches} \times \frac{310 \text{ feet } 7\tfrac{1}{4} \text{ inches}}{277 \text{ feet } 6\tfrac{1}{2} \text{ inches.}}$$

The whole of the lands comprised in Certificates of Title registered respectively volume 2,380 folio 145, volume 2,675 folio 2 and having frontages and depths as follow:—

$$67 \text{ feet } 8\tfrac{1}{4} \text{ inches} \times \frac{277 \text{ feet } 6\tfrac{1}{2} \text{ inches}}{261 \text{ feet.}}$$

$$306 \text{ feet } 2 \text{ inches} \times \frac{261 \text{ feet}}{183 \text{ feet } 0\tfrac{3}{4} \text{ inch.}}$$

and land having a frontage of 75 feet 6 inches with a depth on the south-east of 183 feet 0¾ inch and on the north-west of 171 feet 1¼ inches along the south-eastern side of Shirley-road, with a width at the rear of 78 feet 9 inches.

Lane Cove road (south-westerly side continued), at its intersection with the south-eastern side of Grosvenor road—

Lot 1, section B., D.P. 4,349.

Lane Cove road (north-easterly side), between Boundary-street and Clanville-road—

The whole of the lands fronting the north-easterly side of Lane Cove road and lying between Boundary-street and Clanville-road, with depths to the Milson's Point-Hornsby railway line.

Schedule 2.

(*Residential District No. 2.*)

The following lands situate at Roseville, and having frontages to:—

Hill-street (north-easterly side), between Bancroft-avenue and Oliver-road—

Lots 4 to 7 inclusive, D.P. 4,211.
Lots 2 and 1, D.P. 5,599.
Lots 6 to 1 inclusive, section B., and lots 3 to 1 inclusive, section A., D.P. 3,277.
Lots 1 and 2, D.P. 11,475.

Schedule 3.

(*Residential District No. 3.*)

The following lands, situate at Roseville, and having frontages to:—

Clive-street (north-easterly side), between Boundary-street and Ormonde-road—

Lots 1 and 2, 11 to 14 inclusive, and 19 and 20, D.P. 6,639.
Lot 19, D.P. 3,285.
Lots 49 and 48, 29 to 20 inclusive, and lot 1 of the Crown of Roseville Estate.
Lot 42 D.P. 3,285.

Clive-street (south-westerly side), between Boundary-street and Ormonde-road—

Lots 45 to 40 inclusive, and 1 and 2, D.P. 9,515.
Lots 74 to 71 inclusive, and 26 to 23 inclusive, D.P. 7,517.
Lots 19 to 32 inclusive, D.P. 9,852.

Schedule No. 4.

(*Residential District No. 4.*)

The following lands situate at Lindfield, and having frontages to:—

Lane Cove road (south-westerly side), between Gladstone-parade and Fiddens Wharf road ——

Lots 36 to 1 inclusive, D.P. 4,388.
Lots 7 to 1 inclusive, D.P. 3,498.
The whole of the land comprised in Certificate of Title, registered volume 3,102, folio 219, having a frontage of 190 feet 3½ inches by a depth of 100 feet.
Lots 1 to 5 inclusive, D.P. 4,195.
Lots 1 to 3 inclusive, D.P. 2,953.
Lots 1 to 4 inclusive, D.P. 3,233.
Lots 2 and 1, D.P. 3,730.
Lots 6 to 1 inclusive, D.P. 3,034.

The residue of the land comprised in Certificate of Title registered volume 1,310, folio 193, after deducting thereout the lands comprised in Certificates of Title registered volume 3,401, folio 205, and volume 3,677, folio 80, and having a frontage of 65 feet 10¾ inches by a depth on the south-east of 261 feet 4 inches, and on the north-west of 167 feet 7¼ inches, with a width at the rear of 59 feet 6¾ inches.

The whole of the land comprised in Certificate of Title registered volume 3,677, folio 80, and having a frontage of 91 feet 6¼ inches by a depth along the south-east side of Commonwealth-road of 150 feet 5¼ inches.

Lot 12, D.P. 3,629.

Land situate between lot 12, D.P. 3,629, and lot 4, D.P. 2,863, and having a frontage of 60 feet and a depth on the south-east of 178 feet 1 inch, and on the north-west of 187 feet 2 inches, with a width at the rear of 60 feet or thereabouts.

Lots 4 to 1 inclusive, D.P. 2,863.

Lane Cove road (north-easterly side) between Middle Harbour road and Wolseley-road—

The whole of the lands fronting the north-easterly side of Lane Cove road and lying between Middle Harbour road and Wolseley-road, with depths to the Milson's Point-Hornsby railway line.

SCHEDULE 5.

(*Residential District No.* 5).

The following lands situate at Lindfield, and having frontages to:—

Lindfield-avenue (north-easterly side) between Kochia-parade and Woodside-avenue—

Lots 22 to 17 inclusive D.P. 2,932.

Lots 1 to 3 inclusive D.P. 4,880.

Lots 106 and 107 D.P. 6,608.

SCHEDULE 6.

(*Residential District No.* 6.)

The following lands situate at Lindfield and having frontages to:—

Sydney-road (north-easterly side) between Brisbane-avenue and Tryon-road—

Lots 1 and 2 and 33 and 34 D.P., 9,998.

SCHEDULE 7.

(*Residential District No.* 7.)

The following lands situate at Killara, and having frontages to:—

Lane Cove road (south-westerly side), between Buckingham-street and Essex-street—

Lot 10 D.P. 3,725.

The whole of the lands comprised in Certificates of Title registered respectively volume 1,493 folio 233, volume 2,955 folio 73, volume 2,955 folio 72, and volume 2,955 folio 71, and having frontages and depths as follow:—

69 feet 8¾ inches x $\frac{293 \text{ feet } 11 \text{ inches.}}{319 \text{ feet } 9\frac{3}{8} \text{ inches.}}$

55 feet x $\frac{139 \text{ feet } 3\frac{1}{4} \text{ inches}}{154 \text{ feet } 8\frac{1}{2} \text{ inches.}}$

59 feet 5 inches x $\frac{109 \text{ feet } 1 \text{ inch}}{124 \text{ feet } 1\frac{1}{2} \text{ inches}}$ and

55 feet 7 inches x 124 feet 1¼ inches on the south-east, and of 140 feet on the north-west, along the south-eastern side of Spencer-road.

SCHEDULE 8.

(*Residential District No.* 8.)

The following lands situate at Killara, and having frontages to:—

Marian-street (north-westerly side)—

Lots 30 to 32 inclusive D.P. 3,263.

Marian-street (south-easterly side)—

Lot 27 D.P. 3,263.

Culworth-avenue or Lorne-avenue (south-westerly side)—

Lots 6 and 7, section 1 D.P. 3,694.

SCHEDULE 9.

(*Residential District No.* 9.)

The following lands situate at Gordon, and having frontages to:—

Lane Cove road (north-easterly side) between Greengate-road and Pittwater-road—

Lot 1 D.P. 4,345 (Greengate Hotel).

The whole of the land fronting the north-easterly side of Lane Cove road, and lying between St. John's avenue (late Fox-street) and Pittwater-road, with depths to the Milson's Point-Hornsby railway line.

Lane Cove road (south-westerly side) between St. John's avenue and Ryde-road—

Lot 57, and lots 5 to 1 inclusive D.P. 5,962.

Lots 3 to 1 inclusive D.P. 3,965.

Lots 1 to 3 inclusive, lots 38 to 45 inclusive, and lots 59 to 67 inclusive D.P. 3,337.

SCHEDULE 10.

(*Residential District No.* 10.)

The following lands situate at Gordon, and having frontages to:—

St. John's avenue (south side), at its intersection with Gordon-road—

The whole of the land comprised in Certificate of Title registered volume 3,527 folio 2, and having a frontage of 242 feet 0¾ inch, by a depth of 197 feet 9 inches along the eastern side of Gordon-road, and of 204 feet 7¾ inches along the western side of Henry-street.

SCHEDULE 11.

(*Residential District No.* 11.)

The following lands situate at Gordon, and having frontages to:—

Henry-street (south-westerly side)—

The residue of lot 7, section 1, D.P. 3,267 after deducting from the said lot that part thereof now forming part of Henry-street.

Lot 8, section 1 D.P. 3,267.

SCHEDULE 12.

(*Residential District No.* 12.)

The following lands situate at Gordon, and having frontages to:—

John-street (north-easterly side) between Gordon Recreation Ground and Khartoum-avenue—

Lot 4 section 4 D.P. 3,267.

Lots 4 to 1 inclusive D.P. 8,488.

The whole of the land comprised in Certificate of Title, registered volume 2,858 folio 239, having a frontage of 39 feet 9¼ inches by a depth along the northern side of Robert-street of 120 feet 3½ inches.

The whole of the land comprised in Certificate of Title, registered volume 3,116 folio 347, having a frontage of 119 feet 4 inches, by a depth along the southern side of Khartoum-lane of 164 feet 3¾ inches.

Lots 9 and 10 and the residue of lot 11, section 5, Gordon Dale Estate (litho 1,184), after deducting thereout that part of said lot 11 now included in John-street.

SCHEDULE 13.

(*Residential District No.* 13.)

The following lands situate at Pymble and having frontages to:—

Lane Cove road (south-westerly side), between Ryde-road and Livingstone-avenue—

The whole of the land comprised in Certificate of Title registered volume 1,277 folio 107 and having a frontage of 133 and 9/10th links by a depth on the north-western side of Ryde-road of 516 and 6/10th links and on the north of 522 links with a width at the rear of 261 and 3/10th links.

Lots 5 to 3 inclusive, section 2 D.P., 3,069.

The whole of the lands comprised in Certificates of Title registered respectively volume 3,324 folio 128, volume 3,317 folio 250, and volume 3,085 folio 10, and having frontages and depths as follow:—

78 feet 8½ inches x $\frac{186 \text{ feet } 11 \text{ inches}}{182 \text{ feet } 6 \text{ inches.}}$

50 feet x $\frac{182 \text{ feet } 6 \text{ inches}}{180 \text{ feet.}}$ and

80 feet by a depth along the south-western side of Bridge-street of 180 feet.

Part of lots 3 to 1 inclusive, section 1 D.P. 3,669 and having a frontage of 321 feet 10¾ inches by a depth on the south-east of 180 feet along the north-western side of Bridge-street and on the north-west of 240 feet along the north-western boundary of said lot 1, the rear boundary commencing at a point on the north-western side of Bridge-street distant 180 feet south-easterly from the intersection of that street with Lane Cove road and running in a north-westerly direction to a point on the north-western boundary of said lot 1 and distant 240 feet from the intersection of the said boundary with Lane Cove road.

Land lying between lot 1 section 1, D. P. 3,669 and lot 17 D.P. 10,320 and having a frontage of 143 feet 7¼ inches with a depth on the south-east of 240 feet along the north-western boundary of said lot 1 section 1 D.P. 3,669 and on the north-west of 151 feet 3½ inches along the south-eastern boundary of said lot 17 D.P. 10,320, the rear line commencing at a point on the north-western boundary of said lot 1 section 1 D.P. 3,669 and distant 240 feet south-westerly from the intersection of the said boundary with the Lane Cove road and running in a north-westerly direction to the most south-easterly corner of lot 18 D.P. 10,320 and thence north-westerly to the south-western corner of lot 17 D.P. 10,320.

Lots 17 to 5 inclusive and 2 and 1, D.P. 10,320.

Lot 24, D.P., 4,891.

Lots 12 to 1 inclusive, D.P. 3,085.

The whole of the land fronting the south-westerly side of Lane Cove road and lying between the north-western side of the railway bridge at Pymble and the most north-westerly point of the Pymble Hotel premises, with depths to the railway line.

Lane Cove road (north-easterly side)—

The whole of the land fronting the north-easterly side of Lane Cove road and lying between Pittwater road and the Pymble Railway Station, with depths to Milson's Point-Hornsby railway line.

Lane Cove road (north-easterly side continued), between Post Office street and Bannockburn-road—

Lots 19 to 1 inclusive, D.P. 7,427.

Lots 2 and 1 D.P. 2,909.

The land between Telegraph-road and Reservoir-road occupied by the Metropolitan Board of Water Supply and Sewerage for reservoir purposes.

Lots 56 and 55, Litho. 1,618 (Bannockburn Estate).

SCHEDULE 14.

(*Residential District No.* 14.)

The following lands situate at Pymble and having frontages to:—

Grandview-road (north-easterly side), between Station-street and Post Office street—

The whole of the land comprised in Certificate of Title registered volume 3,196, folio 205, and having a frontage of 90 feet 8¼ inches by a depth along the western side of Station-street of 170 feet.

Lots 11 to 1 inclusive, D.P. 5,528.

Lots 1 to 3 inclusive, D.P. 965.

Lot 20, D.P. 7,427.

The land lying between lot 20, D.P. 7,427, and the eastern side of Post Office street, and having a frontage of 30 feet by a depth along Post Office street of 100 feet.

SCHEDULE 15.

(*Residential District No.* 15.)

The following lands situate at St. Ives and having frontages to:—

Pittwater road (north-westerly side), between Cowan-road and Rosedale-road—

Triangular-shaped piece of land at the intersection of Cowan-road with Pittwater-road, and having a frontage of 271 feet 1 inch to the north-western side of Pittwater-road, a frontage of 183 feet 5 inches to the eastern side of Cowan-road, with a width on the north-east of 245 feet 8 inches, and containing 3 roods 25 perches, and being part of portion 45, parish Gordon, and being land held by the Church of England for a church site.

Lots 21 to 10 inclusive, D.P. 10,256.

The whole of the land comprised in Certificate of Title registered volume 3,060, folio 126, and having a frontage of 110 feet 8½ inches by a depth along the western side of Rosedale-road of 144 feet 6½ inches.

Pittwater-road (south-easterly side), between Shinfield-avenue and Stanley-street—

Lots 9 to 1 inclusive, D.P. 12,504.

Part of the land comprised in Certificate of Title registered volume 2,947, folio 241, and having a frontage of 868 feet 6 inches by a depth on the south-west of 169 feet 7 inches along the north-east boundary of lot 1, D.P. 12,504, and on the east of 239 feet along the western side of Rosedale-road, and bounded on the south by a line commencing at the south-east corner of lot 1, D.P. 12,504, and running in a north-easterly direction to a point on the western side of Rosedale-road, distant 239 feet southerly from the intersection of that road with Pittwater-road.

Part of lots 1 to 5 inclusive, section 1, D.P. 1,271, having a frontage of 555 feet or thereabouts with a depth on the west of 219 feet along the eastern side of Rosedale-road, and on the east of 200 feet along the western side of Stanley-street, and bounded on the south by a line commencing at the intersection of the northern side of Porter-lane with the eastern side of Rosedale-road, and running north-easterly to a point on the western side of Stanley-street distant 200 feet from the intersection of that street with Pittwater-road.

SCHEDULE 16.

(*Residential District No.* 16.)

The following lands situate at Turramurra and having frontages to:—

Lane Cove road (southern side), between Milson's Point-Hornsby railway line and Duff-street—

Lots 1 to 6 inclusive, section 3 Boyds Orchard Estate (Litho. 47a.)

Lots 1 to 4 inclusive D.P. 3,293.

Lots 1 and 2, section 4 D.P. 3,895.

Part of the land shown on plan on Real Property Act Transfer No. A. 787,506, being a re-subdivision of lot 3 section 4 D.P. 3,895, and having a frontage of 67 feet 3 inches by a depth on the south-east of 123 feet 3 inches, and on the north-west of 123 feet 10 inches along the south-east side of Duff-street.

Lane Cove road (northerly side), between Kuring-gai Chase avenue and Cherry-street—

Part of lot 41 D.P. 3,422, and having a frontage of 262 feet by a depth of about 166 feet, the northern boundary being a line at right angles to the eastern side of Turramurra-avenue, and commencing at a point distant 166 feet northerly from the intersection of that avenue with Lane Cove road, and running thence easterly to the eastern boundary of said lot 41, D.P. 3,422.

Lots 5 to 1 inclusive D.P. 5,319.

Lots 1 to 14 inclusive, section A. D.P. 2,511 being an island block having frontages to Lane Cove road, Ray-street, and William-street.

Lot 7 D.P. 11,752.

SCHEDULE 17.

(*Residential District No.* 17.)

The following lands situate at Turramurra, and having frontages to:—

Rohini-street (north-easterly side), between Lane Cove road and Eastern road—

Lots 15 to 1 inclusive D.P. 6494.

SCHEDULE 18.

(*Residential District No.* 18.)

The following lands situate at Turramurra, and having frontages to:—

Eastern-road (eastern side), between Gilroy-road and Alice-street—

Lots 19 and 20 D.P. 6,494.

Lots 1 to 6 D.P. 4,323.

Eastern-road (west side) at its intersection with the northern side of Rohini-street.

Lots 1 to 10 inclusive D.P. 6,494.

SCHEDULE 19.

(*Residential District No.* 19.)

The following lands situate at Turramurra, and having frontages to:—

Kuring-gai Chase road (eastern side).—

Part of lot 20 D.P. 3,002, having a frontage of 165 feet by a depth of 200 feet along the southern side of King-road, the eastern boundary being parallel to and distant 200 feet from Kuring-gai Chase road.

Part of lot 21 D.P. 3,002 having a frontage of 165 feet by a depth of 200 feet along the northern side of King-road, the eastern boundary being parallel to and distant 200 feet from Kuring-gai Chase road.

Kuring-gai Chase road (western side)—

Part of Lots 12 and 13, D.P. 3,002, commencing at a point on the western side of Kuring-gai Chase road, distant 198 feet northerly from the north-eastern corner of Lot 12, D.P. 3,002, and bounded thence on the east by the western side of that road bearing southerly 396 feet, thence on the south by a line bearing westerly 200 feet, thence on the west by a line bearing northerly parallel to and distant 200 feet from Kuring-gai Chase road 396 feet, and thence on the north by a line bearing easterly 200 feet to the point of commencement.

SCHEDULE 20.

(*Residential District No.* 20.)

The following lands situate at Warrawee, and having frontages to:—

Lane Cove road (south-westerly side), between Finlay-road and Marshall-avenue—

Part of Lot 2, section 2, D.P. 4,076, having a frontage of 183 feet 10 inches by a depth of 180 feet along the south-eastern side of Blytheswood-avenue, the south-western boundary being parallel to and distant 180 feet from Lane Cove road.

Part of Lots 1 to 3 inclusive, section 3, D.P. 4,076, and part of Lot 32, D.P. 4,696, having a frontage of 558 feet 6½ inches, with a depth on the south-east of 180 feet along the north-western side of Blytheswood-avenue and on the north-west of 180 feet along the south-eastern side of Marshall-avenue, the south-western boundary being parallel to and distant 180 feet from Lane Cove road.

SCHEDULE 21.

(*Residential District No.* 21.)

The following lands situate at Warrawee, and having frontages to:—

Fox Valley road (western side), from Strone-avenue to and including Sanatarium—

Lots 10 to 12 inclusive, D.P. 7,348.

Portions 29 and 30, parish of Gordon.

SCHEDULE 22.

(*Residential District No.* 22.)

The following lands situate at Wahroonga, and having frontages to:—

Lane Cove road (north side), between Woodville-avenue and Isis-street—

The whole of the land comprised in Certificate of Title, registered volume 2,378, folio 46, having a frontage of 249 feet 3 inches by a depth of 143 feet 4 inches along the eastern side of Coonanbarra-road.

Lots 1 to 6 inclusive, and 27 to 32 inclusive, D.P. 2,666.

Lots 1 to 4 inclusive, section 1, D.P. 2,870.

Lots 1 to 4 inclusive, D.P. 5,341.

Part of the lands comprised in Certificates of Title registered respectively volume 1,214, folio 7, and volume 1,942, folio 168, and being Lots F. and E., as shown on plan annexed to Real Property Act transfer, registered No. A. 825,914, and having a frontage of 182 feet 5½ inches by a depth on the east of 186 feet 10½ inches along part of the western boundary of Lot 4, D.P. 5,341, and on the west of 140 feet along the eastern side of Isis-street.

SCHEDULE 23.

(*Residential District No.* 23.)

The following lands situate at Wahroonga, and having frontages to:—

Coonanbarra-road (east side), from Lane Cove road to and including the Post Office—

Part of lot 2, section 3, of the Big Island Estate, and having a frontage of 182 feet 8 inches by a depth on the south of 150 feet along part of the northern boundary of the land comprised in Certificate of Title registered volume 2,378, folio 46, and on the north of 150 feet along the southern boundary of land comprised in Certificate of Title registered volume 1,778, folio 148.

The whole of the lands comprised in Certificates of Title registered respectively volume 1,778, folio 148, and volume 2,626, folio 245, having a frontage of 146 feet by a depth on the south of 150 feet and on the north of 148 feet along the southern side of Railway-avenue.

Lots 6 to 1 inclusive, section 5, D.P. 6,297.

Land occupied as Post Office site, and lying between lot 1, section 5, D.P. 6,297, and the Milson's Point-Hornsby railway line.

Coonanbarra-road (west side), between Milliewa-avenue and Wonlora-avenue—

Lots 8 to 1 inclusive, section 1, D.P., 6,297.

SCHEDULE 24.

(*Residential District No.* 24.)

The following lands situate at Wahroonga, and having frontages to:—

Railway-avenue (north side), between Coonanbarra-road and the overhead bridge in Railway-avenue across the Milson's Point-Hornsby railway line—

The whole of the lands fronting the north side of Railway-avenue, and lying between Coonanbarra-road and the said overhead bridge, with depths to the Milson's Point-Hornsby railway line.

Railway-avenue (south side), between Coonanbarra-road and the said overhead bridge—

The whole of the lands comprised in Certificates of Title registered respectively volume 2,625, folio 107; volume 2,582, folio 174; volume 2,198, folio 128; volume 2,182, folio 96; volume 2,033, folio 246; volume 2,033, folio 245, and having a frontage of 182 feet by a depth of 92 feet.

SCHEDULE 25.

(*Residential District No.* 25.)

The following lands situate at Wahroonga, and having frontages to:—

Stuart-street (south side)—

Lot 11 of Wahroonga Township Estate, Litho. 1,608, and having a frontage of 57 feet by a depth of 165 feet along the western side of Railway-avenue.

SCHEDULE 26.

(*Residential District No.* 26.)

The following lands situate at Wahroonga, and having frontages to:—

Warwilla-avenue (south-western side), between Coonanbarra-road and Neringah-avenue—

Lots 4 and 1, D.P. 6,297.

Lots 16 to 14 inclusive, D.P. 2,666.

SCHEDULE 27.

(*Residential District No.* 27.)

The following lands situate at Wahroonga, and having frontages to:—

Gladys-avenue (northern side), between Hampden-avenue and Westbrook-avenue—

Part of lots 1 and 2, section B., D.P. 3,398, having a frontage of 440 feet by a depth on the east of 198 feet along the western side of Hampden-avenue and on the west of 198 feet along the eastern side of Westbrook-avenue.

Gladys-avenue (southern side), between Hampden-avenue and Westbrook-avenue—

Part of lots 8 and 9, section A, D.P. 3,398, having a frontage of 440 feet by a depth on the east of 198 feet along the western side of Hampden-avenue and on the west of 198 feet along the eastern side of Westbrook-avenue.

SCHEDULE "A."

Buildings, Trades, &c., permitted in Residential Districts, Nos. 1-27.

Boot and shoe shops, confectioners, cake shops, chemists, drapers, dressmakers, estate agents, florists, fruiterers, grocers, greengrocers, hairdressers, ironmongers, jewellers, milk vendors, mercers, refreshment rooms, smallgoods shops, tobacconists, tailors, dentists, newsagents, booksellers.

SCHEDULE "B."

Additional Buildings, Trades, &c., permitted in Residential Districts Nos. 1-24.

No. of Residential District.	Buildings, Trades, &c., permitted, in addition to Buildings and Trades set out in Schedule A.
1	Auctioneers, bakeries, banks, bicycle shops, builders' factories, builders' material manufactures, butchers, coach-painters, wood and coal merchants, cleaners, electrical engineers, farriers, furniture and upholstery, harness makers, painters and decorators, plumbers, picture theatres, halls and places of public amusement, produce merchants, public motor garages.

SCHEDULE "B"—*continued.*

No. of Residential District.	Buildings Trades &c., permitted, in addition to Buildings and Trades set out in Schedule A.
2	Banks, butchers, cleaners, electrical engineers, painters and decorators, public motor garages.
3	———
4	Auctioneers, bakeries, banks, blacksmiths, bicycle shops, builders' factories, builders' material manufactures, butchers, coach-painters, wood and coal merchants, cleaners, electrical engineers, farriers, furniture and upholstery, harness makers, ice works, painters and decorators, plumbers, produce merchants, public motor garages, picture theatres, halls, and places of public amusement.
5	Builders' materials manufactures, butchers, cleaners, electrical engineers, farriers, painters and decorators, plumbers, public motor garages.
6	Bakeries, butchers.
7	Bakeries, banks, butchers, electrical engineers, painters and decorators.
8	Halls and places of public amusement, picture theatres, banks.
9	Auctioneers, bakeries, banks, bicycle shops, blacksmiths, builders' factories, builders' material manufactures, butchers, coach-painters, wood and coal merchants, cleaners, electrical engineers, farriers, furniture and upholsterers, harness makers, ice works, produce merchants, painters and decorators, public motor garages, plumbers, halls and places of public amusement.
10	Banks.
11	———
12	Picture theatres.
13	Auctioneers, bakeries, banks, bicycle shops, blacksmiths, builders' factories, builders' material manufactures, butchers, coach-painters, wood and coal merchants, cleaners, electrical engineers, farriers, furniture and upholstery, harness makers, ice works, produce merchants, public motor garages, painters and decorators, plumbers, picture theatres and halls and places of public amusement.
14	Banks, builders' factories, picture theatres, public motor garages.
15	Auctioneers, bakeries, banks, bicycle shops, blacksmiths, butchers, coach-painters, wood and coal merchants, cleaners, electrical engineers, farriers, furniture and upholstery, harness makers, public motor garages, produce merchants, painters and decorators, plumbers, picture theatres, and halls and places of public amusement.
16	Auctioneers, bakeries, banks, bicycle shops, blacksmiths, builders' factories, builders' material manufactures, butchers, coach-painters, wood and coal merchants, cleaners, electrical engineers, farriers, furniture and upholstery, harness makers, ice works, produce merchants, public motor garages, painters and decorators, plumbers, picture theatres, and halls and places of public amusement.
17	Banks, bicycle shops, builders' material manufactures, butchers, wood and coal merchants, cleaners, electrical engineers, farriers, painters and decorators, plumbers, produce merchants, public motor garages.
18	Picture theatres, halls, and places of public amusement.
19	Bakeries, butchers.
20	Banks, butchers, public motor garages.
21	———
22	Auctioneers, bakeries, banks, bicycle shops, butchers, picture theatres, halls and places of public amusement, public motor garages.
23	Banks, bicycle shops, public motor garages.
24	Banks, bicycle shops, butchers, electrical engineers, furniture and upholstery, plumbers, public motor garages, halls and places of public amusement.

[7223]

LOCAL GOVERNMENT ACT, 1919.

RESIDENTIAL DISTRICT No. 1 ROCKDALE MUNICIPALITY —PROPOSED ALTERATION.

IT is hereby notified that Rockdale Municipal Council has applied to the Governor to amend the proclamation published in Government Gazette No. 47 of 20th April, 1923, declaring to be a residential district (No. 1—Rockdale) that portion of the Municipality of Rockdale described in Schedule "A" thereto, and prohibiting in such district (1) the erection of any building for use for the purposes of the trades, industries, manufactures or shops described in Schedule "B" thereto; (2) the use of any building for any such purposes; and (3) the erection or use of advertisement hoardings, by (*a*) omitting therefrom the words "the trades, industries, manufactures or shops described in Schedule 'B' hereto"; (*b*) substituting the words "any trade, industry, manufacture, shop or place of public amusement"; and (*c*) omitting Schedule "B" to the said proclamation.

Any person interested may, within one month from the date of this notice, make representations to the Minister in favour of or against the proposal.

[L.G. 1925-289-580-456]

GEORGE CANN,
Minister.

Department of Local Government,
Sydney, 3rd July, 1925.

[7355]

LOCAL GOVERNMENT ACT, 1919.

SUTHERLAND SHIRE.

Proposal to alter Residential District, proclaimed on 19th October, 1923.

IT is hereby notified that Sutherland Shire Council has applied to the Governor to alter the residential district, proclaimed in Government Gazette No 126, of 19th October, 1923, by omitting therefrom the land described in the Schedule hereto.

Any person interested may, within one month from the date of this notice, make written representations to the Minister in favour of or against the proposal.

[L.G. 1925-133-850-337]

G. CANN,
Minister.

Department of Local Government,
Sydney, 3rd July, 1925.

SCHEDULE.

All those parcels of land comprising the whole of lots 10 and 11 of D.P. 6,491, and the whole of lots 69 and 70 of D.P. 4,237, all of which have a frontage to Burraneer Bay road on the western side of the road.

[7374]

LOCAL GOVERNMENT ACT, 1919.

CONCORD MUNICIPALITY—PROPOSAL TO ALTER RESIDENTIAL DISTRICT.

IT is hereby notified that Concord Municipal Council has applied to the Governor to alter the residential district proclaimed in Government Gazette No. 60 of 2nd May, 1924, and altered by proclamation in Government Gazette No. 46 of 3rd April, 1925, by omitting therefrom the land described in the Schedule hereto.

Any person interested may within one month from the date of this notice make written representations to the Minister in favour of or against the proposal.

[L.G. 1925-181-543-102]

G. CANN,
Minister.

Department of Local Government,
Sydney, 3rd July, 1925.

SCHEDULE.

All that parcel of land bounded on the south-east by part of the north-western side of Zoeller-street south-westerly from Hen and Chicken Bay to a point distant 306 feet north-easterly from the north-eastern building line of Salt-street; on the south-west by the north-eastern side of a proposed road 66 feet wide, parallel to Salt-street, and its prolongation north-westerly to Hen and Chicken Bay aforesaid; and on the north-east by the waters of that bay south-easterly, to the point of commencement.

[7504]

LOCAL GOVERNMENT ACT, 1919.

WOOLLAHRA MUNICIPALITY.

Proposal to alter Residential District, proclaimed on 30th April, 1920.

IT is hereby notified that Woollahra Municipal Council has applied to the Governor to alter the residential district declared by proclamation in Government Gazette No. 85, of 30th April, 1920, as amended by proclamation in Government Gazette No. 207 of 3rd December, 1920, by omitting therefrom the land described in the Schedule hereto.

Any person interested may, within one month from the date of this notice, make written representations to the Minister in favour of or against the proposal.
[L.G. 1925-327-819-562]

G. CANN,
Minister.

Department of Local Government,
Sydney, 3rd July, 1925.

SCHEDULE.

Commencing at the south-western corner of lot 1 of the Bellevue Hill Estate No. 3 Subdivision and bounded thence on the north-east by the south-western boundaries of that lot and lots 2 to 16 to the south-eastern corner of the last-named lot; thence on the east by the eastern boundary of the Woollahra Municipal Council's quarry property and on the south by the southern boundary of that quarry and lines generally bearing westerly to junction of south-eastern corner of Northland-road; thence by that road northerly and westerly to the western side of a drainage reserve 6 feet wide; thence on the west by that drainage reserve and its prolongation northerly to the western side of Streatfield-road and thence by that side and Quarry-road northerly to a point one chain south-westerly from the point of commencement, thence across Quarry-road to that point, and comprising the Woollahra Municipal Council's properties and parts of Streatfield-road and Quarry-road.
[7368]

LOCAL GOVERNMENT ACT, 1919.

RESIDENTIAL DISTRICT NO. 2—ROCKDALE MUNICIPALITY —PROPOSED ALTERATION.

IT is hereby notified that Rockdale Municipal Council has applied to the Governor to amend the proclamation published in Government Gazette No. 79 of 13th July, 1923, declaring to be a residential district (No. 2—Rockdale) that portion of the Municipality of Rockdale described in Schedule "A" thereto, and prohibiting in such district (1) the erection of any building for use for the purposes of the trades, industries, manufactures or shops described in Schedule "B" thereto; (2) the use of any building for any such purposes; and (3) the erection or use of advertisement hoardings, by (*a*) omitting therefrom the words "the trades, industries, manufactures or shops described in Schedule 'B' hereto"; (*b*) substituting the words "any trade, industry, manufacture, shop or place of public amusement"; and (*c*) omitting Schedule "B" to the said proclamation.

Any person interested may, within one month from the date of this notice, make representations to the Minister in favour of or against the proposal.
[L.G. 1925-289-581-456]

GEORGE CANN,
Minister.

Department of Local Government,
Sydney, 3rd July, 1925.

[7351]

LOCAL GOVERNMENT ACT, 1919.

RESIDENTIAL DISTRICT NO. 3—ROCKDALE MUNICIPALITY —PROPOSED ALTERATION.

IT is hereby notified that Rockdale Municipal Council has applied to the Governor to amend the proclamation published in Government Gazette No. 66 of 16th May, 1924, declaring to be a residential district (No. 3—Rockdale) that portion of the Municipality of Rockdale described in Schedule "A" thereto, and prohibiting in such district (1) the erection of any building for use for the purposes of the trades, industries, manufactures or shops described in Schedule "B" thereto; (2) the use of any building for any such purposes; and (3) the erection or use of advertisement hoardings, by (*a*) omitting therefrom the words "the trades, industries, manufactures or shops described in Schedule 'B' hereto"; (*b*) substituting the words "any trade, industry, manufacture, shop or place of public amusement"; and (*c*) omitting Schedule "B" to the said proclamation.

Any person interested may, within one month from the date of this notice, make representations to the Minister in favour of or against the proposal.
[L.G. 1925-289-582-456]

GEORGE CANN,
Minister.

Department of Local Government,
Sydney, 3rd July, 1925.

[7352]

LOCAL GOVERNMENT ACT, 1919.

RESIDENTIAL DISTRICT NO. 4—ROCKDALE MUNICIPALITY —PROPOSED ALTERATION.

IT is hereby notified that Rockdale Municipal Council has applied to the Governor to amend the proclamation published in Government Gazette No. 144 of 14th November, 1924, declaring to be a residential district (No. 4—Rockdale) that portion of the Municipality of Rockdale described in Schedule "A" thereto, and prohibiting in such district (1) the erection of any building for use for the purposes of the trades, industries or manufactures described in Schedule "B" thereto; (2) the use of any building for any such purposes; and (3) the erection or use of advertisement hoardings, by (*a*) omitting therefrom the words "the trades, industries or manufactures described in Schedule 'B' hereto"; (*b*) substituting the words "any trade, industry, manufacture, shop or place of public amusement"; and (*c*) omitting Schedule "B" to the said proclamation.

Any person interested may, within one month from the date of this notice, make representations to the Minister in favour of or against the proposal.
[L.G. 1925-289-583-456]

GEORGE CANN,
Minister.

Department of Local Government,
Sydney, 3rd July, 1925.

[7353]

LOCAL GOVERNMENT ACT, 1919.

RESIDENTIAL DISTRICT NO. 5—ROCKDALE MUNICIPALITY —PROPOSED ALTERATION.

IT is hereby notified that Rockdale Municipal Council has applied to the Governor to amend the proclamation published in Government Gazette No. 153 of 5th December, 1924, declaring to be a residential district (No. 5—Rockdale) that portion of the Municipality of Rockdale described in Schedule "A" thereto, and prohibiting in such district (1) the erection of any building for use for the purposes of the trades, industries or manufactures described in Schedule "B" thereto; (2) the use of any building for any such purposes; and (3) the erection or use of advertisement hoardings, by (*a*) omitting therefrom the words "the trades, industries or manufactures described in Schedule 'B' hereto"; (*b*) substituting the words "any trade, industry, manufacture, shop or place of public amusement"; and (*c*) omitting Schedule "B" to the said proclamation.

Any person interested may, within one month from the date of this notice, make representations to the Minister in favour of or against the proposal.
[L.G. 1925-289-584-457]

GEORGE CANN,
Minister.

Department of Local Government,
Sydney, 3rd July, 1925.

[7354]

IMPOUNDING ACT, 1898—GRIFFITH POUND.

THE majority of the Justices of the Griffith Court of Petty Sessions, assembled for the purpose, have appointed Francis Charles McCormick as Poundkeeper for the pound at Griffith, within Mirrool No. 1 Irrigation Area,—as from 27th April, 1925, vice Leslie Arthur Bryson, resigned.

G. CANN,
Minister for Local Government.

Department of Local Government,
Sydney, 3rd July, 1925.

[7243]

[24] Premier's Department.
Sydney, 3rd July, 1925.

HIS Excellency the Governor, with the advice of the Executive Council, has approved of the issue of a Royal Commission to Mr. Justice Edmunds and Messrs. James Connell, Sidney Bird, Hamilton Knight (Miners' Representatives), Alfred Ernest Oswald Sellers, Robert Alfred Harle, Alfred Edgar Ivatt (Owners' Representatives), to inquire into, consider and report upon the question of the safe working of the coal and shale mines of New South Wales, and more particularly to consider and report:—

(1) As to the best method of working the coal seams of the State to ensure:—
  (a) the greatest safety to the workmen;
  (b) the winning of the largest possible percentage of coal compatible with (a).

(2) As to the circumstances in which spontaneous combustion of coal occurs in mines, its causes, and the means of preventing it, or of dealing with it when it has arisen.

(3) As to what amendments of the Coal Mines Regulation Act, 1912-13, are necessary to ensure the safety and health of the workmen employed, in respect to:—
  (a) Lighting of mines;
  (b) removal and other treatment of coal dust in dry and dusty or gaseous mines;
  (c) shot-firing—the appointment, qualifications, and duties of shot-firers; the care and use of explosives and detonators and the conditions under which shots may be fired in dry and dusty or gaseous mines;
  (d) the desirability of amending the special rules governing the installation and use of electricity in mines;
  (e) the necessity of providing adequate bathing accommodation at mines, and the conditions under which such shall be established;
  (f) the necessity of installing sanitary arrangements and giving proper attention thereto inside and outside of mines;
  (g) any other amendments the Commission may deem necessary.

JOHN T. LANG, Premier.

[7377] Chief Secretary's Office,
Sydney, 22nd June, 1925.

WITH reference to the notification of the 22nd April last of the issue of the Writs for the General Election, His Excellency the Governor directs it to be notified, for general information, that Writs have been returned by the several Returning Officers, certifying the return of the undermentioned gentlemen to serve in the Legislative Assembly for the several Electoral Districts specified in connection with their respective names, viz.:—

Electoral Districts.	Names of Members returned.
Balmain	Evatt, Herbert Vere. Keegan, Thomas. Lane, Albert. Quirk, John. Stuart-Robertson, Robert James.
Bathurst	Dooley, James. Kelly, Christopher Augustus Fitzpatrick, John Charles Lucas.
Botany	Mutch, Thomas Davies. Lee, John Robert. McKell, William John. Ratcliffe, Wilfred Joseph. Burke, Francis Michael.
Byron	Missingham, William Thomas Gillies, Robert Towers. Stuart, Frederick William.
Cootamundra	Loughlin, Peter Ffrench. Main, Hugh. Hoad, Kenneth Oswald.
Cumberland	Fitzsimons, William Robert. Walker, Robert Bruce. McGirr, James.
Eastern Suburbs	O'Halloran, Robert Emmet. Alldis, Septimus Denbigh. Jaques, Harold Vivian. Foster, William Frederick. Preston-Stanley, Millicent.
Goulburn	Perkins, John Arthur. Stokes, Patrick Vincent. Tully, John Moran.
Maitland	O'Hearn, Walter Finlay. Bennett, Walter. Cameron, William.
Murray	Ball, Richard Thomas. Goodin, Vernon William Edward. Kilpatrick, Matthew.
Murrumbidgee	Flannery, Martin Matthew. Buttenshaw, Ernest Albert. Best, Edmund Carncross.
Namoi	Scully, William James. Wearne, Walter Ernest. Chaffey, Frank Augustus.
Newcastle	Baddeley, John Marcus. Skelton Walter Peden Joyce. Murray, David. Connell, Hugh John. Booth, George.
Northern Tableland	Bruxner, Michael Frederick. McClelland, Alfred. Drummond, David Henry.
North Shore	Arthur, Richard. Murphy, Cecil Horace. Fell, William Scott. Reid, Alfred Albert Edward Ernest Vassa. Kay, Alick Dudley.
Oxley	Fitzgerald, Joseph John. Vincent, Roy Stanley. Hill, Theodore Hooke.
Parramatta	Lang, John Thomas. Bruntnell, Albert. Ely, William Thomas.
Ryde	Henley, Thomas. Bavin, Thomas Rainsford. Anderson, David More. Greig, Robert John. Sanders, Edward Lloyd.
St. George	Ley, Thomas John. Gosling, Mark. Arkins, James Guy Dalley. Cann, George. Cahill, John Joseph.
Sturt	Davidson, Mark Anthony. Horsington, Edward Matthew. Doe, Brian James.
Sydney	Birt, John Edward. Burke, Michael. Jackson, Joseph. Holdsworth, William. Levy, Daniel.
Wammerawa	Dunn, William Fraser. Clark, Joseph Alfred. Thorby, Harold Victor Campbell.
Western Suburbs	McTiernan, Edward Aloysius. Ness, John Thomas. Lazzarini, Carlo Camillo. Hoskins, Tom James. Jarvie, Milton Livingstone Fredericks.
Wollondilly	Davies, William. Fuller, George Warburton. Lysaght, Andrew Augustus.

C. C. LAZZARINI, Chief Secretary.

[7651] Sydney, 3rd July, 1925.

PARLIAMENTARY ELECTORATES AND ELECTIONS ACT, 1912, AS AMENDED BY SUBSEQUENT ACTS.

IT is hereby notified, for general information, that Frederick de Renzie Duncan, Kogarah, has been appointed as Electoral Registrar for the Electoral District of St. George, in pursuance of the provisions of the abovementioned Act, in lieu of Blackmore, and pending permanent arrangements,—to take effect from the 11th May, 1925.

It is also notified that Clive Pickup, Cootamundra, has been appointed as Assistant Electoral Registrar for the Electoral District of Cootamundra, in pursuance of the provisions of the abovementioned Act, in lieu of Bromhead (relieved),—to take effect from 11th May, 1925.

The following persons have been appointed as Deputy Electoral Registrars for the Electoral Districts set against their respective names, in pursuance of the provisions of the abovementioned Act,—to take effect from the dates specified, viz.:—

Constable William Thomas Fitzgerald, Come-by-Chance, Namoi (Come-by-Chance), in lieu of Milton (transferred),—from 7th May, 1925.

Constable Stanley Arthur Hinde, Girilambone, Sturt (Girilambone), in lieu of Cunningham (transferred),—from 21st May, 1925.

Third Class Sergeant Charles William North, Cootamundra (Harden), in lieu of Mackenzie (on leave prior to retirement),—from 4th June, 1925.

First Class Constable Alexander John Steel, Ivanhoe, Sturt (Ivanhoe), in lieu of McRae (relieved),—from 1st June, 1925.

William Swift Bromhead, Murwillumbah, Byron (Murwillumbah, Murwillumbah Environs), in lieu of May (transferred),—from 18th May, 1925.

Constable Stanley Robert Lowther, Nimitybelle, Goulburn (Nimitybelle), in lieu of McClintock (transferred),—from 25th May, 1925.

First Class Constable James Albert Townsend, Wanaaring, Sturt (Wanaaring), in lieu of Korn (relieved),—from 13th June, 1925.

Constable William John Butler, Yanko (Murrumbidgee (Yanko), in lieu of Pomroy (transferred),—from 22nd September, 1923.

First Class Constable Gilbert Edward Leary, Yerranderie, Wollondilly (Yerranderie), in lieu of Griffiths (transferred),—from 18th May, 1925.

It is further notified that the undermentioned persons have been appointed as Assistant Deputy Electoral Registrars for the Electoral Districts set against their respective names, in pursuance of the provisions of the abovementioned Act,—to take effect from the dates specified, viz.:—

Constable Henry Joseph Thompson, Bendemeer, Northern Tableland (Bendemeer) in lieu of Weiss (on leave),—from 6th May, 1925.

Constable Oswald John Cole, Bimbi, Murrumbidgee (Bimbi), in lieu of Charlton (on leave),—from 15th April, 1925.

Dudley Thomas Garnsey, Bulli, Wollondilly (Bulli, Woonona), in lieu of Scroope (on other duty),—from 1st June, 1925.

Constable William James Francis Grogan, Cassilis, Wammerawa (Cassilis), in lieu of Brogan (on sick leave),—from 29th April, 1925.

First Class Constable Herbert Henry Russell, Morpeth, Maitland (Hinton, Morpeth), in lieu of Stanton (on leave),—from 4th June, 1925.

Eric James Gibson, Moree, Namoi (Moree), in lieu of Rorke (on leave),—from 22nd May, 1925.

First Class Constable James Canning, Mount Hope, Murrumbidgee (Mount Hope), in lieu of Kingston (on leave),—from 11th April, 1925.

First Class Constable Arthur Stephen Hoole, Nelligen, Goulburn (Nelligen), in lieu of Beck (on leave),—from 17th April, 1925.

Constable Sidney Madden, Pallamallawa, Namoi (Pallamallawa), in lieu of Smart (on leave),—from 3rd March, 1925.

Constable John Vivian Endacott, Tocumwal, Murray (Tocumwal), in lieu of Matheson (on leave)—from 7th April, 1925.

Frederick Thomas Scroope, Wollongong, Wollondilly (Keira, Wollongong), in lieu of Hardwick (on other duty),—from 1st June, 1925.

C. C. LAZZARINI,
Chief Secretary.

---

[45] Office of the Minister for Public Health,
Sydney, 3rd July, 1925.

NEW SOUTH WALES AMBULANCE TRANSPORT SERVICE BOARD.

HIS Excellency the Governor with the advice of the Executive Council, has approved of the appointment of the undermentioned gentlemen as members of the New South Wales Ambulance Transport Service Board for a period of three years from 24th June, 1925, viz.:—

David Benjamin, Esq., J.P.
Moseley Frederick Morgan, Esq.
Harold John Ritchie, Esq., M.B.

The Governor-in-Council has appointed Mr. Benjamin to be Chairman of the said Board.

G. CANN.

---

[46] Office of the Minister for Public Health,
Sydney, 3rd July, 1925.

IT is hereby notified for general information, that the New South Wales Ambulance Transport Service Board has been reconstituted by the appointment, election and nomination of the undermentioned gentlemen, as provided for by section 5 of the Ambulance Transport Service Act, 1919, as amended, viz.:—

(*a*) Appointed by the Governor—

David Benjamin, Esq., J.P. (Chairman).
Moseley Frederick Morgan, Esq.
Harold John Ritchie, Esq., M.B.

(*b*) Elected by the Committee of the Central District—

Allan Hammil Uther, Esq., LL.B.
Alfred George Milson, Esq., J.P.
Frederick Ashley Thorpe, Esq., J.P.

(*c*) Elected by the Committee of the Eastern Suburbs District—

Hyman Goldstein, Esq., J.P.

Elected by the Committee of the Newtown-Marrickville District—

Henry Dodd, Esq.

Elected by the Committee of the Western Suburbs District—

Warrington Henry Bundy, Esq.

Elected by the Committee of the Parramatta-Auburn District—

Edward Weller Coxon, Esq.

Elected by the Committee of the Manly District—

Thomas Murray, Esq., J.P.

Elected by the Committee of the Canterbury-Bankstown District—

Charles Cecil Thomas, Esq., J.P.

Elected by the Committee of the St. George District—

Philip Willington Stell, Esq., J.P.

Elected by the Committee of the Liverpool District—

Lt.-Colonel Julian Frank de Meyrick, J.P.

(*d*) The Officer-in-Charge of the New South Wales district of the Saint John Ambulance Brigade (Overseas)—

Thomas Morgan Martin, Esq., C.M.G., V.D., L.R.C.S., Edin.

The member of the District Staff of such brigade nominated by the Officer-in-Charge—

Albert Samuel Wilkinson, Esq.

(*e*) Elected by the Saint John Ambulance Association, New South Wales Centre—

Colonel James Adam Dick, C.M.G., M.D., F.R.C.S., Edin.

(*f*) Nominated by the executive of the Hospital Employees' Association of New South Wales—

Maurice James Piper, Esq.

G. CANN.

APPOINTMENTS.

Department of Public Health.

THE Governor-in-Council has accepted the resignation tendered by Edward Burns Harkness, Esq., C.M.G., Under Secretary, Departments of the Chief Secretary and of Public Health, of his position as President of the Board of Fire Commissioners of New South Wales, and has appointed

The Honourable Thomas Januarius Smith, M.L.C., as President of such Board in his stead—to take effect as on and from the 1st July, 1925.

C. C. LAZZARINI.

Department of Public Health.

THE Governor-in-Council has approved of the following appointments:—

BOARD OF HEALTH.

The Honourable Frank Edgar Wall, M.D., M.L.C., to be a Member, vice Dr. J. B. Nash, deceased.
Mrs. Euphemia Jean Maincke to be a Member.

GEORGE CANN.

BIRDS AND ANIMALS PROTECTION ACT, 1918.

Appointment of Honorary Rangers.

THE undermentioned persons have been appointed as Honorary Rangers, in pursuance of the provisions of the Birds and Animals Protection Act, 1918, viz:—

Mr. Thomas Moloney, of 73 King-street, Newcastle.
Mr. Edward Henry James Tyrrell, of 72 Maitland-street, Stockton.

C. C. LAZZARINI, Chief Secretary.

[42]

APPOINTMENTS.

Department of the Attorney-General and of Justice.

HIS Excellency the Governor, with the advice of the Executive Council, has approved of the following appointments:—

Mr. John Richmond Thompson, Relieving Clerk of Petty Sessions, to act as Clerk of Petty Sessions, Armidale, during the absence of Mr. E. T. Oram, on leave,—from the 6th July, 1925; also to act as District Registrar in Bankruptcy at Armidale (to act only at such times as the Police Magistrate is unable to perform the duty), Registrar of Births, Deaths and Marriages for the District of Armidale at Armidale, and Registrar of the Court of Review at that place under the Land and Income Tax Assessment Act, 1895, and Regulations thereunder,—from the same date.

Mr. Charles Thomas Howard, Acting Crown Land Agent, Boorowa, to act also as Clerk of Petty Sessions there, during the absence of Mr. V. A. R. Champion, on leave,—from 2nd June, 1925; also to act as District Registrar in Bankruptcy at Boorowa (to act only at such times as the Police Magistrate is unable to perform the duty) and Registrar of Births, Deaths and Marriages for the District of Boorowa at Boorowa,—from the same date.

Mr. Patrick Francis Hahesy, Acting Crown Land Agent, Bombala, to act also as Clerk of Petty Sessions there, vice Mr. J. Byrne, transferred, and pending permanent arrangements,—from the 15th June, 1925; also to act as District Registrar in Bankruptcy at Bombala (to act only at such times as the Police Magistrate is unable to perform the duty), and Registrar of Births, Deaths and Marriages for the District of Eden-Bombala, at Bombala, and Assistant Registrar at Bombala of the District Court, Cooma,—from the same date.

Mr. Edgar Ernest Clifton Gow, to act as Clerk of Petty Sessions, Ariah Park, during the absence of Mr. C. H. Kelly, on leave,—from 13th July, 1925.

Miss Florence Lumb, to act as Registrar of Births, Deaths and Marriages for the District of Paddington, and Assistant Registrar for the District of Randwick, at Paddington, during the absence of Mrs. L. Thompson,—from 15th June, 1925.

JOHN T. LANG, Premier.

[20] Department of the Attorney-General and of Justice,
Sydney, 25th June, 1925.

HIS Excellency the Governor, with the advice of the Executive Council, has been pleased to appoint

His Honor George Stephenson Beeby, an Additional Judge of the Court of Industrial Arbitration, to act as a District Court Judge and Chairman of Quarter Sessions for the State of New South Wales, from the 1st August to 31st December, 1925, both dates inclusive, and to authorise him to exercise jurisdiction in the Metropolitan and Western Districts during the period mentioned.

E. A. McTIERNAN.

TRUSTEES—WINGELLO MECHANICS' INSTITUTE.

Messrs. Ernest Peter O'Reilly, Michael James Sheedy, John Edgar Creelman, William Jeffery, and Bert Nelson Harris have been appointed as Trustees of the land held for the purposes of a Mechanics' Institute at Wingello, in lieu of Messrs. T. Westbury, M. Dignam, F. Casburn, H. R. Blacket, and C. B. Rush, whose offices have been declared vacant.

TOM MUTCH,
Minister of Public Instruction.

TRUSTEE—BONDI-WAVERLEY SCHOOL OF ARTS.

Mr. Thomas Hogan has been appointed as a Trustee of the land held for the purposes of a School of Arts, at Bondi-Waverley, in lieu of Mr. C. J. Loewenthal, deceased, whose office has been declared vacant.

TOM MUTCH,
Minister of Public Instruction.

APPOINTMENTS.

Department of Agriculture.

I HEREBY appoint the undermentioned persons to be Permit Inspectors under section 14A of the Pastures Protection Act:—

Cumberland.

Messrs R. J. Buckingham, Dalgety and Coy., Sydney; G. T. Henry, N.Z.L.M. & A. Coy., Sydney; C. C. Capper, Farmers and Graziers Ltd., Sydney; T. L. Mulhall, Goldsbrough Mort Ltd., Sydney; M. J. Kelhe, A.M.L. and F. Company, Sydney; L. W. Coles, Commonwealth W. and P. Coy., Sydney; A. A. Henson, Winchcombe, Carson and Coy., Sydney.
[S.B. 1924-483]

Molong.

Mr. Arthur James Ashcroft, Eugowra.
[S.B. 1924-483]

Tamworth.

Mr. Rupert Ryder, Wean, Boggabri (in lieu of notice in Gazette of 12th June, 1925).
[S.B. 1924-483]

W. F. DUNN.

[21] Department of Agriculture,
Stocks and Brands Branch,
Sydney, 3rd July, 1925.

COMMONS REGULATION ACT, 1898.

IT is hereby notified, for public information, that the undermentioned person has been elected Trustee of the Common stated, to hold office until 31st December, 1927, under the provisions of the Commons Regulation Act, 1898:—

Cathcart—Mr. Robert H. Cole, vice Mr. Chas. Solomons, resigned.
[Papers—Commons 1925-111-1]

W. F. DUNN,
Minister for Agriculture.

APPOINTMENT.

Colonial Treasurer's Department.

HIS Excellency the Governor, with the advice of the Executive Council, and upon the recommendation of the Inspector-General of Police, has approved of the undermentioned Police Officer being appointed an Inspector under the Tobacco Act, 47 Victoria No. 12), viz.:—

3rd Class Sergeant Charles William North, stationed at Harden, as from 4th June, 1925, vice 1st Class Sergeant Alexander Mackenzie.

JOHN T. LANG, Premier.

RETIREMENT.

Colonial Treasurer's Department.

HIS Excellency the Governor, with the advice of the Executive Council, has approved of the retirement of Captain W. H. Beale, Senior Harbour Pilot, Sydney [24th April, 1926].

JOHN T. LANG, Premier.

[54] Department of Agriculture,
Stock and Brands Branch,
Sydney, 3rd July, 1925.

IT is hereby notified, for public information, that His Excellency the Governor, with the advice of the Executive Council, has been pleased to approve that possession of the piece of land upon which Stanthorpe Gate is erected with the appurtenances (as fenced), in the parish of Ruby, county of Buller, in the State of New South Wales, be resumed on the thirteenth day of July, 1925.

And it is further notified, that His Excellency the Governor, with the advice of the Executive Council, has been pleased to appoint and authorise Mr. Samuel Rutherford Scott, of Tenterfield, an Inspector under the Stock Act, 1901, to demand and take possession of the said piece of land in the name and on behalf of His Majesty the King.
[S.B. 1924-1,363]

W. F. DUNN,
Minister for Agriculture.

[7653] Chief Secretary's Office,
Sydney, 3rd July, 1925.

THE following information relating to the protection of birds and animals, under the provisions of the Birds and Animals Protection Act, 1918, is published for general information.

C. C. LAZZARINI.

UNPROTECTED OR SCHEDULED BIRDS AND ANIMALS.

THE following are the lists of scheduled or unprotected birds and animals named in the First and Second Schedules respectively of the Birds and Animals Protection Act, 1918—or added thereto in pursuance of law. All other birds and animals are protected either absolutely or during close seasons.

FIRST SCHEDULE.

Common Name.	Scientific Name.
Sparrow	Passer domesticus
Silver Eye	Zosterops lateralis
Black Cormorant or Shag	Phalacrocorax carbo.
White-breasted Cormorant	Phalacrocorax fuscesens.
Pied Cormorant	Phalacrocorax varius.
Little Black Cormorant	Phalacrocorax ater.
Little Cormorant	Microcarbo melanoleucus.
Crow	Corvus cecilæ.
Raven	Corvus coronoides.
Pied Crow Shrike or Black Magpie.	Strepera graculina.
Friar-bird or Leather-head.	Philemon corniculatus
Yellow-throated Friar-bird.	Philemon citreigularis
Garrulous Honey Eater or Miner or Soldier Bird.	Myzantha garrula.
Sulphur-crested or White Cockatoo.	Cacatua galerita
Rose-breasted Cockatoo or Galah.	Cacatua roseicapilla.
Lory or Crimson Rosella	Platycercus elegans.
Rose Hill or Rosella Parrot.	Platycercus eximius.
Rainbow Lorikeet or Blue Mountain Parrot.	Trichoglossus moluccanus.
Red-rumped Grass Parakeet.	Psephotus hæmatonotus
Wedge-tailed Eagle or Eagle Hawk.	Uroætus audax
Every species of Snipe, except the Painted Snipe (Rostratula australis).	
Common Starling	Sturnus vulgaris.
Bul Bul	Otocompsa jocosa
Little Falcon	Falco longipennis.
Black Falcon	Falco subniger.
Grey Falcon	Falco hypoleucus.
Peregrine or Black-cheeked Falcon.	Falco peregrinus.
Grey Goshawk White Goshawk—Albino Form of Grey Goshawk	Astur novæ-hollandiæ.
Australian Goshawk	Astur fasciatus.

Satin Bird, Ptilinorhynchus violaceus (in the parishes of Bindera, Fitzroy, Craven, Crosbie, Kornga, and Boranel, in county of Gloucester).

SECOND SCHEDULE.

Common Name.	Scientific Name
Rabbit	Lepus cuniculus.
Hare	Lepus europæus.
Dingo	Canis dingo.
Fox	Vulpes alopex.
Fruit Bat or Flying Fox	Pteropus poliocephalus.
Tiger Cat	Dasyurus maculatus.
Native Cat	Dasyurus viverrinus.
Paddymelon	Macropus thetidis.

Birds exempted by Proclamation under section 8 from provisions of the Act:—

Corellas, from State of Victoria.

QUAIL SEASON.

The open season in respect of stubble quail has been extended from the 1st to the 31st July, 1925, both days inclusive, for the whole State.

OPEN SEASONS FOR PROTECTED BIRDS, SAVE QUAIL.

The respective seasons to apply to the whole State, unless otherwise specified, viz.:—

Wild Ducks of every species, including Teal, with the exception of the Blue-billed Duck and the Musk Duck—

For the Police Districts of Albury, Balranald, Deniliquin, Moama, and Wentworth:—Between every 15th day of February and the 30th day of June, both days inclusive.

For the remaining portion of the State:—Between every 1st day of March and the 30th day of June, both days inclusive.

Corella,
King Parrot,
Cockatoo-Parrot (Quarrion),
Mallee Parrot (Barnard Parakeet, Bulla Bulla),
Red-winged Lory (Crimson Wing),
Coots,
Black-tailed Native Hen,
Black Moor Hen,
Spotted-sided Finch (Diamond Sparrow),
Chestnut-eared Finch (Zebra),
Goldfinch,
Red-browed Finch (Redhead),
Chestnut-breasted Finch:—

Between every 1st day of February and the 30th day of June, both days inclusive.

Gill-birds:—

Between every 15th day of April and the 31st day of July, both days inclusive.

OPEN SEASON FOR CHESTNUT-BREASTED FINCHES IN THE MANNING SHIRE.

From 1st February to 30th November, both days inclusive, for the year 1925.

OPEN SEASON FOR PELICANS IN CERTAIN DISTRICTS.

Between every 1st day of October and the 28th day of February, then next succeeding, both days inclusive, for the Police Districts of Bourke, Balranald, Hay, Deniliquin, Moama, Albury, Narandera, Wagga Wagga, Windsor, Cooma, Tumut, Gundagai, and Hillston.

DISTRICTS OR SANCTUARIES.

The undermentioned lands and waters have been declared districts, and the following birds and animals only may be taken or killed within such districts, with the exceptions of Brush Island, Hawdon's Lagoon, and Jenolan, Wombeyan, and Yarrangobilly Caves Areas, Dangar's Lagoon, Uralla, the property of the Waratah Golf Club Limited, Boolaroo, Deep Lagoon, on Quat Quatta Station, Corowa, and Lake Illawarra, viz.:—

BIRDS.	ANIMALS.
Sparrows.	Rabbits.
Silver Eyes.	Hares.
Cormorants or Shags.	Dingoes.
Crows.	Foxes.
Ravens.	Fruit Bats or Flying Foxes
Starlings.	Tiger Cats.
	Native Cats.

That part of the county of Cumberland, between the eastern extremity of Barranjoey Head on the north to the southern boundary of the National Park on the south, and extending as far back as the Campbelltown Municipality, the Prospect Reservoir, and Castle Hill parish. The boundaries are more particularly described in Government Gazette No. 5 of 8th January, 1919.

Sydney Catchment Area for Water Supply, as dedicated by Act, 43 Vic. No. 32, proclaimed 6th July, 1880.

Lake Albert, near Wagga Wagga.*

Lake George. Area defined in Government Gazette No. 222 of 12th September, 1919.

Lake Cowal.*

Lake Urana.*

Lake Curalo, near the town of Eden.*

NOTE.—Taking or killing not permissible in proclaim Districts (Sanctuaries) either during open season or otherwise.

Lake Tala, near Balranald.*
Yanga Lake, near Balranald.*
Forbes Lagoon.*
Swan Bay, or Serpentine Lagoon, on the Richmond River.*
Burrinjuck Storage Reservoir.*
Wollumboola Lake within Clyde Shire.*
Waters or lagoons situate on portion of the Blackdown Estate, near Bathurst—boundaries described in Government Gazette of 25th January, 1901.
Tallong Railway Reserve and Lagoon.*
Lakes Goonimur, Wollare, Poomah, Talpile, Tooim, Genoe, Geer, Woromur, Poon Boon and Coomaroop, within Wakool Shire.*
Speewa Creek and Islands, within Wakool Shire.*
Moira Lake, within Murray Shire.*
McCaughey Park, Leeton.
Brush Island. Boundaries described in Government Gazette No. 271 of 19th December, 1919.
Hawdon's Lagoon, on the Hawksview Estate, near Albury.*
Jenolan Caves Area.
Wombeyan Caves Area.
Yarrangobilly Caves Area.
Dangar's Lagoon, Uralla.*
Widgiewa Station, Widgiewa.
Moree watercourse country. The boundaries are more particularly described in Government Gazette No. 155 of 21st October, 1921.
The property of the Warâtah Golf Club Limited, at Cockle Creek, Boolaroo, together with the adjoining 100 feet reservation.
Cawndilla Lake, near Menindie. The boundaries described in Government Gazette No. 75 of 5th May, 1922.
Paterson River, from Woodville Bridge to Summer Hill Crossing. Boundaries described in Government Gazette No. 120 of 11th August, 1922.
Deep Lagoon on Quat Quatta Station, Corowa.*
Lake Cargelligo (portion of). Boundaries described in Government Gazette No. 54 of 4th May, 1923.
Kanangra Walls Tourist Resort. Boundaries described in Government Gazette No. 18 of 9th February, 1923.
Lake Illawarra. Boundaries described in Government Gazette No. 50 of 9th April, 1925.
Langawirra, Cuthowarra, and Glenlyon Leaseholds, Broken Hill. Boundaries described in Government Gazette No. 147 of 30th November, 1923.
Apsley Population Area in the vicinity of The Lagoon. Boundaries described in Government Gazette No. 9 of 18th January, 1924.
Gundaline Station on the Murrumbidgee River. Boundaries described in Government Gazette No. 22 of 15th February, 1924.
Municipality of Ballina.
Twofold Bay. Reserves Nos. 41,903 and 44,891, from sale. Boundaries described in Government Gazette, No. 109 of 22nd August, 1924.
Meryla Valley Recreation Reserve.
Cambewarra Scenic Reserve. Reserve No. 57,023 from sale for public recreation and preservation of native flora, notified 24th April, 1924.
Castlereagh State Forest.

The following Islands in the vicinity of Port Stephens :—

Boondabah Island.
Schnapper Island.
Boondelbah Island.
Cabbage Tree Island.
Little Island.

Smith's Lake and the Islands therein.*

The following Islands in Wallis Lake :—

Wallis Island and small islands immediately adjacent thereto;
Kangaroo Island, immediately south of Wallis Island and separated therefrom by Bosom Strait;
Snake Island (the larger of two of the same name);
Campbell's Island.

Regatta, Godwin and Cockatoo Islands.
Umberumberka Storage Reservoir, in the vicinity of Silverton.*

*Boundaries described in Government Gazette No. 50 of 9th April, 1925.

All the islands at present reserved from sale by general notice of the 16th April, 1862, on the Tweed, Richmond, Clarence, Bellingen, Nambucca, Hastings, Manning and Macleay Rivers, including Elizabeth Island, on the Clarence River, proclaimed as a public park on the 25th November, 1887.

Barrington Tops. Boundaries described in Government Gazette No. 77 of 5th June, 1925.

All that area comprising reserves Nos. 30,774 and 31,324 situate in the Land Districts of Warren and Nyngan, county of Gregory, parishes of The Mole, Willie Buckinguy, Wundabungay, Geralgumbone, Wullamgumbone, Pullingarwarina, Dynong, Blairmont and Gardiner, and county of Clyde, parish of Yarea, the boundaries of which are described in Government Gazette No. 634 of 4th December, 1903. Includes parts of Macquarie Marshes.

All that area comprising reserve No. 36,427, situate in the Land District of Dubbo, county of Narromine, parish of Goan, the boundaries of which are described in Government Gazette No. 588 of 13th November, 1903. Includes Buddah Lake.

All that area comprising reserve No. 45,555, situate within the Land District of Grafton, county of Clarence, parish of Southgate, the boundaries of which are described in Government Gazette No. 134 of 31st August, 1910. Includes Woody and Reedy Creeks and part of the Everlasting Swamp.

Land District of Albury, county of Goulburn, parish of Albury. The Crown lands within the boundaries of measured portion 663 of 209 acres, being reserve No. 31,591 from sale, and 31,592, lease generally, notified 6th October, 1900, and P.W.P. 142 (known as The Horse Shoe Lagoon) of 8 acres 1 rood 34 perches,—as shown on plan catalogued Misc. 84 Wagga.

Parish of Cangan, county of Wakool, and parish of Tantonan, county of Cadell. The unalienated and unleased area embraced within the boundaries of Thule and Mylee Creeks, Thule Lagoons and Swamps, and the area embraced by T.S. and C. R. 36,854, notified 28th November, 1903.

Wallarobba. Certain private properties. Boundaries are as follows:—County of Durham, parishes of Wallarobba, Fingal and Dungog: Commencing at the intersection of the Wallarobba Range with the northern side of the North Coast Railway (within portion 67, parish of Wallarobba); and bounded thence by that range generally north-westerly to the northern boundary of portion 249, parish of Dungog; by the northern boundaries of that portion and portions 150, 94, 245, 244, 91, 120, 41, 43, 45, 39, 38, 37, 36, 31, 34 and 215, and a line east to the Williams River; by that river downwards to the southern boundary of portion 226; by that boundary, the southern boundary of R. 185 for camping and access to water, and the road from Clarencetown to Dungog generally north-westerly to the north-western side of the North Coast Railway aforesaid, near Wiragulla Railway Station; and by that railway generally south-westerly, to the point of commencement.

Womboyn River. Undermentioned lands in vicinity of Womboyn River:—The lands within the boundaries of the parishes of Narrabarba and Womboyn, county of Auckland.

Blue Mountains Shire, comprising roughly, the lands within five miles north and south of the main western railway line between the Nepean River and the eastern boundary of the Municipality of Katoomba, viz.:—The lands situated within the parishes of Jamieson, Woodford, Linden, Coomassie, Magdale, Strathdon and Nepean, county of Cook, Blue Mountains Shire, within 5 miles on either side of the Main Western Railway Line exclusive of the lands within the town or suburban boundaries of the village of Emu, Reserve 26,825 for Public Recreation, notified 6th November, 1897, and portions 112, 61, 109, 110, 131 to 136 inclusive, 154, 95, 46, 44, 93, 156 to 159 inclusive, 37, 38, 42, 98, 97, 149 to 151 inclusive, 153, 108, 62, 34, 35, and 130, parish of Strathdon, and 3, 4, 1, 2, 68, 64, 63, 62, 61, 60, 59, 65, and 30, parish of Nepean.

LAND DISTRICT OF DENILIQUIN, AND MURRAY SHIRE.

Counties of Cadell and Townsend, parishes of Bama, Moira, Gulpa, and Nallam. All the lakes, including Moira swamps, reedbeds, floodwaters, creeks, and watercourses within the following boundaries:—Commencing on the right bank of the Murray River at the south-east corner of portion 106, parish of Bama; thence bounded by that river downwards; by road 200 links wide (R. 3,683-1,603 R.) south-westerly; by portions 33, 32, 31, and 30 westerly; by W. R. 30,773 from license and lease generally, notified 24th March, 1900, northerly; by portion 136 north-easterly, northerly, north-westerly, and southerly; by portion 110 westerly; by portions 97 and 109 generally northerly, easterly, and again northerly by portion 105 easterly, northerly, and westerly; by portions 6, 5, 7, and 1, parish of Moira, northerly; by portions 3 and 2 easterly and northerly; by part of the westen boundary of improvement lease 1,277 generally northerly; by portions 67, 66, and 65, parish of Gulpa, easterly, north-easterly, northerly, north-westerly westerly, and again northerly to the most northern north-east corner of the last-named portion; by a line and portions 21 and 22 northerly; by portion 13 easterly; by prtions 12 and 14 and C.L. 1886-5,024, southerly, easterly, northerly, again easterly, again northerly and westerly to the left bank of the Gulpa Creek; by a line north to the right bank of that creek and by that bank of that creek upwards to the south-east corner of portion 45, parish of Nallam, county of Townsend; by the last-named portion northerly to a point due west of the north-west corner of portion 37; by a line east to that corner and by portions 37, 31, and 41 southerly, easterly, and again southerly to the Boggy Creek; by that creek south-easterly to the north-west corner of portion 2, parish of Gulpa; by portions 2, 1, 3, 6, 7, and 8 southerly, easterly, again southerly, westerly, again southerly, again westerly, again southerly, again westerly, again southerly, and again easterly to the right bank of the Murray River; by that river downwards to the north-east corner of portion 106, parish of Bama; and by that portion westerly, southerly, and easterly, to the point of commencement.

LAND DISTRICT OF BELLINGEN, AND BELLINGEN SHIRE.

Reserve No. 52,294, in the parishes of Never Never and Vautin, county of Raleigh, area about 4,100 acres (notified in Government Gazette on the 20th July, 1917, for preservation of native flora, with boundaries as therein described).

County of Northumberland: Commencing at a point where the low-water mark of the South Pacific Ocean meets the low-water mark along the right bank of the Hunter River; and bounded thence by the low-water mark along that left bank and the low-water mark along the left bank of the north channel of the Hunter River westerly, northerly, and again westerly to meet the easterly prolongation of a line along the centre of the railway from Minmi to Hexham, and by that prolongation and line westerly to meet a line along the centre of the Great Northern Railway; by that line south-easterly to meet a line along the centre of the railway from Newcastle to Sydney, near Hamilton; by that line generally southerly to its intersection with the left bank of Mullet Creek, in the parish of Patonga; by a line to a point where the low-water mark along the right bank meets the low-water mark along the left bank of that creek; by the low-water marks along the left bank of that creek, the left bank of the Hawkesbury River, and the western shore of Broken Bay southerly, northerly, easterly, and again northerly to a point west of the reef at Kourung Gourung; by a line east to the low-water mark of that reef; and by that low-water mark, the low-water mark along the eastern shore of Broken Bay, and the low-water mark of the South Pacific Ocean aforesaid southerly, north-easterly, and northerly, to the point of commencement.

The above includes the waters of Brisbane Water, Lake Macquarie, Munmorah Lake, and Tuggerah Lake, Cockle Creek or the Broadwater (parish of Kincumber), Cockrone Lake, Bulbararing, Tarragal, and Wamberal Lagoons, and the waters of the Hunter River (Moscheto, South, and Platt's Channels), Ourimbah, Wyong, Wallarah, Dora, Cockle, and Throsby Creeks and their tributaries lying between the Great Northern Railway and the South Pacific Ocean, together with the waters of all rivers or creeks within the boundaries described emptying into the aforesaid lakes or into the South Pacific Ocean.

EASTERN DIVISION.

Tarro, Cessnock, and Patrick Plains Shires, and Singleton, Morpeth, East and West Maitland Municipalities.

LAND DISTRICTS OF MAITLAND, SINGLETON, AND NEWCASTLE.

County of Northumberland, parishes of Alnwick, Maitland, Hexham, Gosforth, Branxton, Belford, and Whittingham. The lands within the following boundaries: Commencing at the intersection of the low-water mark on the left bank of the Hunter River with the easterly prolongation of a line along the centre of the railway line from Minmi to Hexham; and bounded thence by that prolongation and line westerly to meet a line along the centre of the Great Northern Railway at Hexham; thence by that line generally north-westerly to its intersection with the left bank of the Hunter River aforesaid at Singleton; and by that bank of that river generally south-easterly, to the point of commencement.

WALLSEND MUNICIPALITY, AND TARRO SHIRE; LAND DISTRICT OF NEWCASTLE.

County of Northumberland, parishes of Hexham and Newcastle, containing an area of about 1,800 acres. The lands within the following boundaries: Commencing at the intersection of the Great Northern railway line with Ironbark Creek; and bounded thence by that creek to a road (R. 3,753-1,603) leading towards Plattsburg; thence by that road to its intersection with strip of land acquired for tramway purposes; by that land to its intersection with Co-operative Company's railway; by that line to its intersection with the road from Wallsend to Sandgate; by that road to the Great Northern railway line; and by that line, to the point of commencement.

LAND DISTRICT OF LITHGOW; BLAXLAND AND OBERON SHIRES.

Jenolan State Forest No. 631.

The boundaries of this forest are described in Government Gazette No. 5 of 8th January, 1919.

LAND DISTRICT OF LITHGOW; BLAXLAND SHIRE.

The Hampden State Forest No. 246.

The boundaries of this forest are described in Government Gazette No 5 of 8th January, 1919.

LAND DISTRICT OF YANCO.

Mirrool No. 1 Irrigation Area.

Reserve No. 56,353 from sale (56,354 from lease generally), for Preservation and Growth of Timber, county of Cooper, parishes of Jondaryan and Wyangan, more fully described in the Government Gazette of the 31st August, 1923. Known locally as Quarry Hill, near Griffith.

REGULATIONS.

1. Any person who uses the substance known as birdlime or any other similar mixture of any kind whatsoever for the taking or capture of any bird, whether protected or scheduled, shall for every such offence be liable to a penalty not exceeding twenty pounds.

2. The maximum number of any of the undermentioned birds which any person may take or kill in any one day from midnight to midnight shall be as follows:—

Wild ducks, including teal—In the case of those taking or killing for sale purposes under license, the number in the aggregate shall not exceed fifty (50) birds. In the case of those not taking or killing for sale purposes, the number in the aggregate shall not exceed twenty (20) birds.

Quail of every species—In every case the number in the aggregate shall not exceed fifty (50) birds.

Gill-birds—In every case the number in the aggregate shall not exceed fifty (50) birds.

Any person committing a breach of this Regulation shall, for every such offence, be liable to a penalty not exceeding twenty pounds.

License to take or kill birds for the purpose of sale (Section 7).

3. Application for a license to take or kill birds under section 7 of the Birds and Animals Protection Act, 1918, must be made to the Chief Secretary.

The license shall be in accordance with Form A in the Schedule to these Regulations, or to the effect thereof.

Every license shall expire not later than the 31st day of December of the year for which it is issued.

No such license shall authorise the killing or taking of birds on or from any district proclaimed under the Act, or on or from any land in respect of which an open season has not been declared, or shall confer any right to take or kill birds on private property unless the consent of the owners has been obtained.

The fee to be paid for any such license shall be £5 per annum.

Form A.

BIRDS AND ANIMALS PROTECTION ACT, 1918 (SECTION 7).

Chief Secretary's Office,
Sydney [*date*]

No. .....

License to take or kill protected birds for the purpose of selling the same.

Mr. [*name*] of [*address*] is hereby authorised to take or kill protected birds for the purpose of selling the same to the 31st December, 19 .

This license, issued under the provisions of the Birds and Animals Protection Act, 1918, and the Regulations made thereunder, does not authorise the taking or killing of protected birds from or on any district proclaimed under the said Act, or from or on any land in respect of which an open season has not been declared, or contrary to any notice declaring a close season, and confers no right to take or kill on private property unless the consent of the owners has been obtained.

4. Any person placing any stick, pole, or any contrivance whatsoever, with the object of attracting Gill-birds to rest thereon, for the purpose of shooting the same, shall for every such offence be liable to a penalty not exceeding twenty pounds.

5. A person consigning skins of protected animals for sale must send therewith a true and correct statement in writing signed by him specifying the nature and number of skins, and certifying that such skins were obtained from animals taken or killed in a district for which an open season prevailed during the time such animals were taken or killed, and such skins must be produced to the police at any police station convenient to the sender in the passage of the skins to market, so that the officer in charge of such police station may place his certificate at the foot of such statement and certificate. No person shall accept delivery of such skins unless accompanied by such statement and certificates. Any person committing a breach of this Regulation shall, for every such offence, be liable to a penalty not exceeding twenty pounds.

Any person who makes an untrue statement in his statement or certificate, or who makes an untrue representation for the purpose of obtaining the certificate of a Police Officer, shall be liable to a penalty not exceeding twenty pounds.

6. A keeper of premises for the sale of birds or animals to the public, or any person who publicly offers for sale any protected bird or animal, shall enter in a book kept for the purpose, and open and readily available for inspection upon demand in that behalf by any member of the police force or honorary ranger, the following particulars:—(1) Name and address of person from whom protected bird or animal procured. (2) Date of receipt of consignment. (3) Number included in consignment, indicating each species separately.

Any person committing a breach of this Regulation shall, for every such offence, be liable to a penalty not exceeding twenty pounds.

OPEN SEASON FOR ANIMALS.

(As open seasons are declared from time to time for animals in districts in which they may become injurious, it is suggested that application be made at the local Police Station, or at the Office of the Clerk of Petty Sessions, should information be desired at any time in such matters.)

Attention is invited to the terms of the Birds and Animals Protection (Amendment) Act, 1922, assented to on the 28th November, 1922, viz.:—

Short Title.

1. This Act may be cited as the Birds and Animals Protection (Amendment) Act, 1922, and shall be construed with the Birds and Animals Protection Act, 1918 (hereinafter called the Principal Act).

New section substituted for section 17 of Principal Act.

2. Section seventeen of the Principal Act is repealed, and the following new section is substituted therefor:—

Protected birds and animals until taken to be the property of the Crown.

17. (1) All protected birds and animals until taken or killed in accordance with the provisions of this Act shall be deemed to be the property of the Crown.

(2) Nothing in this Act shall prevent any person from keeping in confinement or in a domesticated state any protected bird or animal which has been taken in accordance with the provisions of this Act.

Note.—The object of the abovementioned Act was to correct a flaw in the Birds and Animals Protection Act, 1918, by which, under decisions of the Court, any person who captured a wild bird or animal became its legal owner, whether it was caught in the open season or not.

BIRDS AND ANIMALS PROTECTION ACT, 1918.

Open Season.

An open season, in pursuance of the Birds and Animals Protection Act, 1918, has been declared as under, viz.:—

Until 31st August, 1925, inclusive, in respect of kangaroos and wallaroos, for the parishes of Yarrowitch, Brassey, Enfield, Moona, Tinidad, Kangaroo Flat, Benditi, Mooraback, Ella, Loch, Fitzroy, Kunderang and Gill, in the county of Vernon, within the Pastures Protection District of Armidale, exclusive of any State Forests which may be situate within such parishes.

C. C. LAZZARINI,
Chief Secretary.
[4]

BIRDS AND ANIMALS PROTECTION ACT, 1918.

Open Season.

An open season, in pursuance of the Birds and Animals Protection Act, 1918, has been declared as under, viz.:—

Until 15th August, 1925, inclusive, in respect of kangaroos, for the parishes of Guinea, Dolondundale, Kybean, Big Badga, Rowland, Hill, Good Good, Wangrah, Sherlock, Milford, Holland and Wise, in the county of Beresford, and the parishes of Wilson, Popong, Blakefield, Grose and Ingebirah, in the county of Wallace, within the Pastures Protection District of Cooma, exclusive of any State forests which may be situate within such district.

C. C. LAZZARINI,
Chief Secretary.
[13]

BIRDS AND ANIMALS PROTECTION ACT, 1918.

Open Season for Stubble Quail.

An extension of the open season for the whole State, in pursuance of the Birds and Animals Protection Act, 1918, has been declared in respect of Stubble Quail from the 1st to the 31st July, 1925, both days inclusive.

C. C. LAZZARINI, Chief Secretary.
[43]

---

[2] Premier's Department,
Sydney, 3rd July, 1925.

ACTS PASSED DURING 1924 SESSION—VESTING IN VARIOUS MINISTERS.

With reference to the notification published in the Government Gazette of 1st May, His Excellency the Governor, with the advice of the Executive Council, has now approved of the administration of the New South Wales Meat Industry Encouragement Act (No. 72), 1924, being placed under the control of the Colonial Secretary.

JOHN T. LANG, Premier.

[7329] The Treasury, New South Wales,
Sydney, 26th June, 1925.

SYDNEY HARBOUR TRUST ACT, 1900, SYDNEY HARBOUR RATES ACT, 1904, AND THE SYDNEY HARBOUR TRUST (WHARFAGE AND HARBOUR RATES) ACT, 1914.

REGULATIONS under the Sydney Harbour Trust Act, 1900, Sydney Harbour Rates Act, 1904, and the Sydney Harbour Trust (Wharfage and Harbour Rates) Act, 1914.

THE following Regulations made by the Sydney Harbour Trust Commissioners, under the provisions of the Sydney Harbour Trust Act, 1900, the Sydney Harbour Rates Act, 1904, and the Sydney Harbour Trust (Wharfage and Harbour Rates) Act, 1914, having been approved by His Excellency the Governor, with the advice of the Executive Council, are published in accordance with the requirements of the said Acts.

JOHN T. LANG,
Colonial Treasurer.

THE SYDNEY HARBOUR TRUST COMMISSIONERS.

REGULATIONS.

THE Sydney Harbour Trust Commissioners, under and in pursuance of the powers vested in them by the Sydney Harbour Trust Act, 1900, the Sydney Harbour Rates Act, 1904, and the Sydney Harbour Trust (Wharfage and Harbour Rates) Act, 1914, and all other powers them enabling, do hereby make the following Regulations:—

Interpretation of words and phrases.

1. These Regulations and any alterations and additions thereto may be cited and referred to as the "Port of Sydney Regulations," and where used therein the following words and expressions shall, if not inconsistent with the context, have the meanings hereinafter assigned to them, namely:—

"Ballast"—includes every kind of stone, gravel, sand, soil, and material commonly used for the ballasting of vessels.

"Buoys," "Beacons"—include all other marks and signs placed for the purpose of navigation.

"Cargo"—See "Goods."

"Commissioners"—The Sydney Harbour Trust Commissioners constituted under the Sydney Harbour Trust Act, 1900.

"Day," "Day time"—from sunrise to sunset.

"Goods," "Cargo"—includes wares, merchandise, and articles of whatsoever description.

"Harbour Master"—includes assistant harbour master.

"Lessee"—includes occupier and licensee.

"Master"—includes every person having lawfully, or *de facto*, the command, charge, or management of a vessel for the time being.

"Mooring"—includes mooring-chain, anchor, buoy, float, and all gear in connection therewith.

"Motor Launch"—any vessel which plies or is let for hire or is used for business purposes, and is propelled by power generated by gas, oil, fuel, electricity or other mechanical power other than steam, whether under sail or not.

"Night," "Night time"—from sunset to sunrise.

"Owner"—when used in relation to goods—includes any consignor, consignee, shipper, or agent for the sale or custody, loading or unloading of goods, as well as the owner thereof.

"Owner"—when used in relation to a vessel—includes any person who is the owner jointly with any other person or persons, and any company or body corporate to whom the whole or part of the vessel belongs either beneficially or otherwise.

"Person"—includes a corporation whether aggregate or sole, and any commission or other public body although not incorporated, and persons trading together in partnership.

"Port"—so much of the port of Sydney, the rivers falling into it with their tributaries, and the land on the margins thereof as is covered at mean high water.

"Sea-going Vessel"—any vessel which has been, is being, or is intended to be used for sea voyages.

"Secretary"—includes any officer of the Commissioners acting as secretary for the time being.

"Steam Vessel," "Steamer"—any vessel propelled by machinery.

"Vessel"—ship, lighter, barge, boat, raft, craft, or vessel of whatever description and howsoever navigated.

"Wharf"—includes pier, jetty, landing stage, dock, slip, and platform.

Conduct of Business.

Office Hours.

2. The offices of the Commissioners shall be open for the transaction of business between the hours of 9 a.m. and 4.30 p.m. on Monday to Friday inclusive, and between the hours of 9 a.m. and 12 noon on Saturday; except the wharfage office, which shall be closed to the public at 4 p.m. on Monday to Friday inclusive.

Rents, Rates, Charges and Fees—to whom payable.

3. All rents, rates, charges and fees due or payable to the Commissioners shall be paid only to the Commissioners, or to such of their officers as have been authorised by them to receive the same. No payment otherwise made shall be binding on the Commissioners in any way whatsoever.

Rates and Charges—where payable.

4. Wharfage, harbour, transhipment, and tonnage rates, and berthing charges shall be paid at the head office of the Commissioners.

Wharfage, Harbour, and Transhipment Rates.

Rates on goods.

5. (1) Wharfage, harbour, and transhipment rates as hereinafter provided shall be paid to the Commissioners in respect of all goods (except goods exempted from the payment thereof under or by virtue of the Sydney Harbour Trust (Wharfage and Harbour Rates) Act, 1914, as amended by the Sydney Harbour Wharfage and Tonnage Rates (Amendment) Act, 1920), brought into the port, and also in respect of such goods as are specified in Schedule "B," which are to be taken out of the port:—

Inward Wharfage Rates, Schedule "A."

(*a*) Inward wharfage rates as specified in Column 1 of Schedule "A" shall be paid in respect of all goods unshipped from a vessel berthed at a wharf vested in the Commissioners.

Inward Harbour Rates, Schedule "A."

(*b*) Inward harbour rates as specified in Column 1 of Schedule "A" shall be paid in respect of all goods brought by sea into the port.

Transhipment Rates, Schedule "A."

(*c*) Transhipment rates as specified in Column 2 of Schedule "A" shall be paid in respect of all goods transhipped in the port.

Outward Wharfage Rates. Schedule "B."

(*d*) Outward Wharfage rates as specified in Schedule "B" shall be paid in respect of all goods mentioned in such Schedule, if and whenever such goods are received on any wharf vested in the Commissioners for shipment on any vessel in consignments of two tons or over.

Outward Harbour Rates, Schedule "B."

(*e*) Outward harbour rates as specified in Schedule "B" shall be paid in respect of all goods mentioned in such Schedule, if and whenever such goods are shipped on any vessel in the port in consignments of two tons or over.

Rate payable on Bunker Coal and Liquid Fuel for bunkering purposes.

(*f*) Notwithstanding anything hereinbefore contained, the transhipment rate only as specified in Column 2 of Schedule "A" shall be paid in respect of coal or liquid fuel when shipped in the port for consumption by the loading vessel as bunker coal or liquid fuel for bunkering purposes.

Outward Wharfage and Harbour Rates—How calculated.

(2) For the purpose of calculating outward wharfage and harbour rates a consignment shall be deemed to be the aggregate amount of any one article shipped in any one vessel by one *bona fide* consignor to one *bona fide* consignee, or to "order."

Rates on Goods—How assessed.

(3) Unless otherwise specified, rates on goods may at the option of the Commissioners be assessed by weight or measurement.

Inward Wharfage Rates. Particulars to be furnished, and when Rates are Payable. Schedule "C."

6. The owner of any goods unshipped at any wharf vested in the Commissioners upon which inward wharfage rates are payable shall furnish to the Commissioners in triplicate full and accurate particulars of such goods in the form set forth in Schedule "C," and shall in support of such particulars produce the bill of lading, the sub-order on the bill of lading, or the delivery order issued by the shipping company, and, when demanded, the freight sheets, invoices, specifications or out turn tallies, and shall pay the inward wharfage rates on such goods before delivery is taken thereof.

Inward Harbour Rates. Particulars to be furnished, and when Rates are Payable. Schedule "C."

7. The owner of any goods brought by sea into the port upon which inward harbour rates are payable shall furnish to the Commissioners in triplicate full and accurate particulars of such goods in the form set forth in Schedule "C," and shall in support of such particulars produce the bill of lading, the sub-order on the bill of lading, or the delivery order issued by the shipping company, and, when demanded, the freight sheets, invoices, specification or out-turn tallies, and shall at the same time pay inward harbour rates on such goods.

Transhipment Rates—Particulars to be Furnished, and when Rates are Payable. Schedule "D."

8. The owner of any goods intended for transhipment in the port shall, before the goods are transhipped, furnish to the Commissioners in quadruplicate full and accurate particulars of such goods in the form set forth in Schedule "D" and shall at the same time pay to the Commissioners the transhipment rates on such goods.

Outward Wharfage Rates—Particulars to be Furnished, and when Rates are Payable. Schedule "E."

9. The owner of any goods received on any wharf vested in the Commissioners for shipment on any vessel shall, if outward wharfage rates be payable thereon, within forty-eight (48) hours of such goods being so received furnish to the Commissioners in triplicate full and accurate particulars of such goods in the form set forth in Schedule "E," and shall in support of such particulars produce the receipt or shipping receipt (showing the weight and/or measurement) given by the master, ship's officer, receiving clerk, or agent of the ship, showing that such goods have been so received, and where such goods are consigned to any port beyond the Commonwealth (except to New Zealand or the Islands of the South Pacific Ocean, including New Guinea and the Malay Archipelago) shall also tender the bills of lading to be subsequently signed in respect thereof for the purpose of having the "passed" stamp of the Commissioners impressed thereon, and shall at the same time pay the outward wharfage rates on such goods.

Outward Harbour Rates—Particulars to be Furnished and when Rates are payable. Schedule "E."

10. The owner of any goods shipped on any vessel in the port upon which outward harbour rates are payable shall, within forty-eight (48) hours of such goods being so shipped, furnish to the Commissioners in triplicate full and accurate particulars of such goods in the form set forth in Schedule "E," and shall, in support of such particulars, produce the receipt or shipping receipt (showing the weight and/or measurement) given by the master, ship's officer, receiving clerk, or agent of the ship showing that such goods have been so shipped, and where such goods are consigned to any port beyond the Commonwealth (except to New Zealand or the Islands of the South Pacific Ocean, including New Guinea and the Malay Archipelago) shall also tender the bills of lading to be subsequently signed in respect thereof for the purpose of having the "passed" stamp of the Commissioners impressed thereon, and shall at the same time pay outward harbour rates on such goods.

Bills of Lading not to be Signed until same bear "passed" Stamp of the Commissioners.

11. Any person signing a bill of lading for goods shipped on any vessel in the port, should such goods be subject to the payment of outward wharfage or harbour rates and be consigned to any port beyond the Commonwealth (except to New Zealand or the Islands of the South Pacific Ocean, including New Guinea and the Malay Archipelago), unless and until such bill of lading shall bear the "passed" stamp of the Commissioners, shall be liable to a penalty of not less than ten pounds (£10) and not more than fifty pounds (£50).

Inward Manifest—Form in which to be Lodged, Schedule "F."

12. The manifest to be lodged by the master of a vessel in pursuance of section 11 of the Sydney Harbour Rates Act, 1904, as amended by section 8, subsection (1) of the Sydney Harbour Trust (Wharfage and Harbour Rates) Act, 1914, shall be in duplicate, in accordance with the form set forth in Schedule "F" or as nearly in accordance therewith as circumstances will permit.

Outward Manifest—Form in which to be Lodged, Schedule "G."

13. The manifest to be lodged by the master of a vessel in pursuance of section 8, subsection (2) of the Sydney Harbour Trust (Wharfage and Harbour Rates) Act, 1914, shall be in accordance with the form set forth in Schedule "G" or as nearly in accordance therewith as circumstances will permit.

Imported Goods—Delivery not to be taken without Commissioner's Authority.

14. Goods brought by sea into the port shall not be delivered to the owner thereof without the authority of the Commissioners. Such authority shall be indicated by the "deliver" stamp of the Commissioners impressed on the bill of lading, sub-order on the bill of lading or delivery order issued by the shipping company.

Any owner of goods taking delivery thereof in contravention of this regulation, and any person permitting such delivery to be taken without such authority, shall be liable to a penalty not exceeding one hundred pounds (£100).

Copy of Delivery Order to be Furnished in Respect of Goods Stored on Ship's Account.

15. A copy of the delivery order or other decument authorising the delivery of any goods stored in any bond or free store on ship's account, issued by or on behalf of the owner of the vessel from which such goods have been discharged, shall be furnished to the Commissioners by the person issuing such order or document within twenty-four (24) hours from the time of issue thereof.

Particulars of Goods Stored on Ship's Account to be Furnished to Commissioners on Demand.

16. The proprietor of any bond or free store in which any goods are stored on ship's account shall furnish to the Commissioners upon demand full and accurate particulars in writing of all such goods. Any person refusing to furnish such particulars or furnishing incomplete or inaccurate particulars shall be liable to a penalty not exceeding one hundred pounds (£100).

TONNAGE RATES.

Tonnage Rates—Amount Payable.

17. Tonnage rates at the rate of three-fourths of a penny for each ton of the gross tonnage measurement of the vessel for each complete period of twenty-four (24) hours, and for periods of less than twenty-four (24) hours at the rate of three-sixteenths of a penny for each period of six hours or part thereof, shall be paid to the Commissioners upon every vessel (except vessels under two hundred and forty (240) tons of register tonnage and lighters) while berthed at any wharf vested in the Commissioners.

Tonnage Rates—Particulars to be Furnished, and when Rates are Payable. Schedule "H."

18. The owner or the agent of the owner or the master of a vessel liable to the payment of tonnage rates shall, before such vessel leaves the port, furnish to the Commissioners in triplicate full and accurate particulars of the vessel and of the berthing of such vessel in the form set forth in Schedule "H"; and at the same time all tonnage rates upon the vessel shall be paid to the Commissioners.

Penalty on Furnishing Inaccurate Particulars or Information.

19. Should the information given to the Commissioners in pursuance of Regulations 6 to 10 inclusive and 18 be inaccurate in any material particular, and the amount of tonnage, harbour, wharfage, or transhipment rates paid in respect of the vessel or the goods be less than the amount to which the Commissioners are entitled, or should any information given to the Commissioners for the purpose of obtaining a refund of any rates or charges be inaccurate in any material particular, the person furnishing such information shall be liable to a penalty of not less than five pounds (£5) and not more than twenty pounds (£20).

BERTHING CHARGES.

Berthing Charges Payable in Respect of Vessels under 240 Tons, Register Tonnage.

20. Tolls or charges in accordance with the following scale shall be paid to the Commissioners in respect of every vessel under two hundred and forty (240) tons of register tonnage whilst berthed at a wharf vested in the Commissioners (with the exception of vessels engaged in picnic, excursion, passenger or horse-ferry traffic, lighters, water boats, floating plant, punts, watermen's skiffs, private launches, rowing and sailing craft not being used for hire, and tugs and coal hulks when berthed at a wharf otherwise than for the purpose of loading or discharging cargo or coal or receiving coal from a collier):—

For each day or portion of a day exclusive of Sundays and days observed in the public offices in Sydney as holidays:—

	s.	d.
Vessels not exceeding 60 tons	2	6
Vessels over 60 tons and not exceeding 120 tons	5	0
Vessels over 120 tons and not exceeding 180 tons	7	6
Vessels over 180 tons and under 240 tons	10	0

Scale of Charges Payable in Respect of Vessels Engaged in Picnic, Excursion, Passenger, or Vehicular Traffic.

21. Tolls or charges in accordance with the following scale shall be paid to the Commissioners in respect of every vessel under two hundred and forty (240) tons of register tonnage engaged in picnic, excursion, passenger, or vehicular traffic when berthed at a wharf vested in the Commissioners:—

Vessels licensed to carry not more than 12 passengers, 1s. per day or portion of a day.

Vessels licensed to carry not more than 50 passengers, 2s. 6d. per day or portion of a day.

Vessels licensed to carry not more than 100 passengers, 5s. per day or portion of a day.

Vessels licensed to carry more than 100 passengers, 10s. per day or portion of a day.

Vessels engaged in vehicular traffic, £1 per day or portion of a day.

Berthing Charges—When Payable.

22. The berthing charges prescribed by Regulations 20 and 21 shall accrue immediately upon the berthing of the vessel, and such charges shall be paid by the owner or agent of the owner, or the master of the vessel so berthed, immediately upon demand being made by the Commissioners.

MISCELLANEOUS RATES AND CHARGES.

Storage Charges on Timber.

23. Storage charges in accordance with the following scale shall be paid to the Commissioners in respect of all timber discharged on to any wharf assigned by the Commissioners for timber-storing purposes:—

For forty-eight (48) hours after the commencement of the vessel's discharge, nil.

For the first four (4) days thereafter, 1d. per ton per day.

Thereafter, 3d. per ton per day.

Removal of Goods from Unleased Wharves—Storage Charges Payable on Goods not Removed within Specified Time.

24. All goods imported and landed upon any wharf which is not held under lease from the Commissioners, or in an open shed upon any such wharf, shall be removed therefrom within six days from the completion of the discharge of the vessel from which such goods are unshipped; and all goods placed upon any such wharf or in any such shed for the purpose of export shall be removed therefrom within two days after having been so placed thereon or therein.

Should any vessel discharge her cargo at more than one berthing, the time of completion of the discharge of the vessel shall for the purposes of this regulation be the time when the discharge is completed at each such berthing.

Should any goods not be removed within the time herein specified therefor such goods may be removed and stacked in a convenient situation upon such wharf, or in a shed upon such wharf, and the owner of any such goods shall pay to the Commissioners on demand the cost of such removal and stacking, and also, as and by way of storage, rent in respect of such goods at the rate of fourpence (4d.) per ton per day for the first week, fivepence (5d.) per ton per day for the second week, sixpence (6d.) per ton per day for the third week, sevenpence (7d.) per ton per day for the fourth and subsequent weeks, Sundays and public holidays excluded. For the purpose of this regulation part of a day shall be reckoned as one day.

Notwithstanding anything herein contained, the Commissioners may at any time and without notice remove any such goods or cause the same to be removed to and stored in any bonded or other warehouse, or in such other place as the Commissioners, having regard to the nature of the goods, may in their absolute discretion think fit; and such removal and storage shall be at the risk and expense of the owner of such goods, who shall pay to the Commissioners on demand all charges and expenses connected with the removal thereof and all warehouse or store rent and charges incurred by them in respect thereof.

The charges for storage herein specified shall not apply to timber discharged on to any wharf assigned by the Commissioners for timber storing purposes.

Charges for Water supplied to Shipping.

25. Charges for water supplied to any vessel by the Commissioners shall be as follows:—

(*a*) When the supply is taken through hoses supplied by the Commissioners the sum of two shillings (2s.) per thousand gallons.

(*b*) In other cases the sum of one shilling and sixpence (1s. 6d.) per thousand gallons.

Such charges shall be paid on demand by the owner or the master of the vessel to which the water has been supplied, who shall also be responsible for any damage which may occur to any hose supplied by the Commissioners as aforesaid.

Charges payable for services rendered by Commissioners' Vessels.

26. A charge calculated at the undermentioned rates shall be paid to the Commissioners whenever services are rendered by a vessel of the Commissioners in endeavouring to save property, except when engaged in connection with fires within the port:—

For each such vessel—

For the first hour or portion of an hour, £5.

For the second hour or portion of such hour, £3.

For each succeeding hour or portion of such hour, £5.

The master and owner of any vessel, and the owner of any property, in respect of which any such services are rendered shall be severally liable for the payment of the charge; but the Commissioners may apportion the charge between the master or owner of any such vessel, and the owner or respective owners of any such property, in such manner as they may consider reasonable.

Charges for use of Commissioners' Cargo Handling Appliances.

27. The charges herein specified shall be paid to the Commissioners for the use of each of the undermentioned cargo handling appliances:—

Place.	Appliance.	Rate per hour.			
		7 a.m. to 6 p.m.	6 p.m. to midnight.	Midnight to 7 a.m.	Minimum charge.
Berth No. 6 Woolloomooloo..	Overhead travelling electric shed crane.	4s. 6d.	5s. 6d.	6s. 6d.	10s.
Do ..	Electric slat conveyor.	Free ..	6s. 6d.	8s. 6d.	10s.
Do ...	3-ton electric lift ..	do ...	7s. 6d.	8s. 6d.	10s.
Berth No. 1 Walsh Bay ...	Travelling electric transporter crane.	8s. ...	9s.	10s.	£1

Payment shall in each case be made for the period commencing with the receipt of the control and ending with the return. A portion of an hour shall be paid for as a whole hour.

Responsibility for Observance of Regulations relating to Vessels.

Responsibility of Masters and Owners of Vessels for observance of the Regulations.

28. The master of a vessel and the owner thereof shall severally be responsible for the due performance and observance of such of the regulations of the Commissioners as apply to such vessels, and when any vessel is under the direction of a pilot such pilot also shall be responsible for the due performance and observance of such regulations, but in no case shall the responsibility of the pilot relieve the master of the vessel and the owner thereof of their responsibility.

When a vessel is in tow the master and the owner of the vessel towing and the master and the owner of the vessel being towed shall severally be responsible for the due performance and observance of such of the regulations of the Commissioners as relate to towing.

Navigation of Vessels.

Signals to be observed in the Port of Sydney.

29. The following signals are to be observed in the port:—

Want boarding officer—Numerical flags of Port Jackson code of signals denoting port from which arrived, or International Code signal.

Want Customs boat—Jack at the peak.

Want harbour pilot—International code S at the foremast head.

Want medical assistance—International code H at the peak.

Want sea pilot—Jack at the foremast head.

Want steam tug—International code YP at the mainmast head.

Want water boat—International code GUJ at the mainmast head.

Want water police—International code YN at the mainmast head, and/or the Morse signal P (one short blast, two long blasts, one short blast) on a vessel's whistle or other fog signal apparatus.

Explosives on board—Flag B at the foremast head.

Mails on board—International code T at the foremast head; to be kept flying until the mails are landed.

Pilot exemption—Square white flag and numerical flags of Port Jackson code of signals denoting port from which arrived.

	Sunrise to sunset.	Sunset to sunrise.
Oil vessel ...	Red flag, 3 feet square at the masthead.	Red light at masthead.
Quarantine ..	Flag Q at the mainmast head.	Three lights (two red and one white) placed as nearly as practicable amidships at distances of six feet apart in the form of an equilateral triangle with the apex (the white light) above.
Cholera, Yellow Fever, Plague, Smallpox, Typhus Fever, or Leprosy.	Commercial flag L at the mainmast head.	

Outward bound Vessels intending to pass through Eastern Channel to exhibit Signals.

30. Every vessel proceeding to sea and intending to pass through the Eastern Channel shall, when to the eastward of a line between Bradley's Head and Clark Island, exhibit at the foremast head the following signal:—

By day—The red burgee with a black shape 2 feet in diameter underneath, the distance apart to be 6 feet.

At night—A red light above a white light, the distance apart to be 6 feet.

Such signals shall be kept displayed until the vessel is to the eastward of a line between North Head and the Inner South Head. When repeated at the South Head Signal Station these signals shall be an indication to vessels approaching the port that a vessel is proceeding outward through the Eastern Channel.

Regulations for preventing Collisions at sea to be observed in the Port.

31. Every vessel within the port shall observe and obey the Navigation (Collision) Regulations of the Commonwealth of Australia, or other the Regulations for Preventing Collisions at Sea applicable to such vessel, but a breach of this regulation shall not involve a person in any penalty under these regulations.

Vessels not under command to use four-blast Signal.

32. When a steam vessel within the port is turning round, or for any reason is not under command and cannot keep out of the way of an approaching vessel, or when it is unsafe or impracticable for such vessel to keep out of the way of any other vessel, she shall signify the same by four blasts of the steam whistle or sound signal in rapid succession, each blast being of about one second's duration, and after such signal all other vessels shall be kept out of the way of such steam vessel, but this signal is only to be given in a case of extreme necessity.

Collisions causing damage to Vessels or Wharves to be reported to the Commissioners.

33. Should a collision take place whereby any damage is caused to any vessel or wharf within the port, the master of each vessel concerned in such collision shall immediately report the circumstances to the Commissioners in writing.

Vessels to carry lights as prescribed by the Regulations for Preventing Collisions at Sea.

34. Every vessel within the port shall from sunset to sunrise exhibit the lights prescribed by the Navigation (Collision) Regulations of the Commonwealth of Australia or other the Regulations for Preventing Collisions at Sea applicable to such vessel, but a breach of this regulation shall not involve a person in any penalty under these regulations.

Lights to be exhibited on Vessels lying alongside Vessels at Wharves.

35. A vessel lying alongside a vessel moored to any wharf shall, from sunset to sunrise, exhibit a bright light so placed as to show a clear and unbroken light completely round her off-side from right ahead to right astern.

Dredge Lights and Signals.

36. A dredge having its moorings laid out, whether such dredge is at work or not, shall exhibit the following signals and lights:—

(*a*) From sunrise to sunset—A red flag at the mast-head. Should a ball or shape be exhibited at the yardarm it shall be an indication to approaching vessels that the dredge must be passed only on the side of such yardarm where the ball or shape is exhibited.

(*b*) From sunset to sunrise—The white light or lights required for a vessel at anchor. Should two (2) globular red lights of not less than eight inches in diameter, placed vertically six feet apart, be exhibited at the yardarm they shall be an indication to approaching vessels that the dredge must be passed only on the side where such lights are exhibited.

When the moorings of a dredge are not laid out the lights required for a vessel at anchor shall be exhibited.

Vessels in Tow to navigate Western Channel only.

37. Every vessel entering or leaving the port in tow shall be navigated through the Western Channel.

Steam Tug when towing within prescribed area to be fastened alongside Vessel being towed.

38. When a vessel, not under her own power, is being towed by one steam tug within that area of the port lying to the westward of an imaginary line drawn from Bradley's Head to Clark Island, such tug shall be fastened alongside such vessel.

One of Two Steam Tugs when Towing within Prescribed Area to be fastened alongside Vessel being towed.

39. When two steam tugs are towing a vessel not under her own power, within that area of the port lying to the westward of an imaginary line drawn from Bradley's Head to Clark Island, one of such steam tugs shall be fastened alongside such vessel.

Distance between Tugs and Tow limited within prescribed area.

40. A steam tug or tugs shall not tow a vessel, within that area of the port lying to the westward of an imaginary line drawn from Bradley's Head to Clark Island, so that the bow of the vessel being towed is at a greater distance than 150 feet from the stern of any such tug.

Manner of Towing Vessels within the Port.

41. A steam tug shall not tow more than two vessels alongside of such tug.

Steam Tug to Attend Vessel in Tow until properly moored or secured.

42. Every steam tug having a vessel in tow shall attend upon such vessel until same is properly moored or secured.

Speed of Vessels.

43. Vessels, other than ferry boats, navigating any portion of the port between a line drawn north and south through the western extremity of Goat Island and a line drawn north and south through the eastern extremity of Fort Denison shall proceed at a speed not exceeding six knots an hour; and between a line drawn north and south through Fort Denison and a line between Bradley's Head and Shark Island lighthouse shall proceed at a speed not exceeding eight knots an hour.

Testing Speed of Vessels.

44. The speed of a vessel may be tested at a greater rate than eight knots per hour over the measured mile between Fort Denison and Bradley's Head subject to the following conditions:—

(*a*) At least twenty-four hours' previous notice in writing shall be given to the Harbour Master of the intention to so test speed, and a permit in writing obtained from that officer to carry out the test.

(*b*) A fee of ten shillings (10s.) shall be paid to the Commissioners in respect of the permit to be issued under this regulation.

(*c*) An officer of the Commissioners shall board and accompany a vessel testing her speed.

(*d*) A vessel testing on the run easterly from Fort Denison to Bradley's Head shall proceed on the south side of the fairway. A vessel testing on the run westerly from Bradley's Head to Fort Denison shall proceed on the north side of the fairway.

Reduction of Speed of Vessels when passing Dredges, &c.

45. A steam vessel shall, when within a radius of 300 feet from any dredge, diving plant, rock-breaking machine, or other plant belonging to the Commissioners, go dead slow, and prior to the vessel passing over, along or by the mooring chains of any such dredge, diving plant, rock-breaking machine, or other plant, the engines of such vessel shall, if necessary to prevent damage or interruption, be stopped until the vessel has passed beyond such mooring chains.

Speed of Vessels when passing Commissioner's Works, and certain Wharves and Moorings.

46. A steam vessel shall, when within a radius of 300 feet from the wharves at Miller's Point or the moorings of the Commissioners' plant at Goat Island or any works of the Commissioners in progress, go dead slow, and, if necessary to prevent damage or interruption to such wharves, moorings, plant or works, the engines of such vessel shall be stopped while passing same.

Vessels not to use Guns, &c.

47. A gun shall not be fired nor shall any blue lights, rockets, or other explosive be used or discharged from or upon any vessel within the port except in a *bona fide* case of distress, unless permission in writing has been previously given by the Commissioners.

Use of Fog Horns, &c., prohibited except for purposes of Navigation.

48. A steam whistle, siren, bell or fog horn shall not be sounded upon any vessel within the port except for purposes of navigation.

Vessels carrying Explosives prohibited from lying in certain parts of the Port.

49. Vessels having explosives on board shall not at any time lie or be to the westward of an imaginary line drawn across the port from the pillar on the southern extremity of Bradley's Head to the eastern extremity of Clark Island, or to the southward of an imaginary line drawn from the

northern extremity of Clark Island to the northern extremity of Woollahra Point, or within one cable and a half (300 yards) of the shore of any part of the port: Provided that this regulation shall not apply:—

(a) to ships of war;

(b) to vessels having on board only such explosives as, in the opinion of the Harbour Master, are reasonably required for the purpose of making signals if such explosives are carried in secure ships' magazines above deck, as far away as possible from fires and lights, and easily accessible in case of fire;

(c) to outward-bound vessels having on board not exceeding 50 pounds of explosives shipped and carried in accordance with the provisions of the "Explosives Act, 1905."

A penalty of not less than ten pounds (£10) and not more than fifty pounds (£50) is hereby imposed for a breach of this regulation.

Vessels with Fire on Board not to Approach or Remain dangerously Close to Explosives.

50. Any vessel which has an open fire on board shall not approach or remain close to any wharf or place in the port at which explosives are stored, or are being loaded or discharged.

Regulation of Timber Rafts within the Port.

51. Rafts or logs of timber shall not be towed, navigated, anchored or moored in any part of the port without the written permission of the Harbour Master; and every such raft whenever anchored or moored at night time shall have exhibited thereon by the owner thereof the light or lights required to be carried by vessels at anchor by the regulations for preventing collisions at sea: Provided, however, that the Commissioners may permit the anchoring or storing of timber or rafts of timber in any place or places they may appoint for the purpose, and may waive the necessity to exhibit lights thereon.

Vessels entering the Port on Fire or in a Leaky Condition—Commissioners to be Notified.

52. The master of any vessel arriving in the port shall:—

(a) Where the vessel is disabled either wholly or partly, or is in a leaky condition, or

(b) where any part of the vessel or of its cargo is on fire, or

(c) where the cargo of the vessel consists entirely or principally of oils or chemicals, or of any other substance of an inflammable or combustible character, and a fire has occurred in or in proximity to such cargo within twenty-four hours prior to arrival in the port,

furnish a report to that effect to the Commissioners forthwith upon the arrival of the vessel in the port.

Beaching of Vessels Prohibited except with the Permission of the Commissioners.

53. Except in circumstances of emergency a vessel shall not be beached or grounded on the foreshores of the port for any purpose whatsoever unless permission in writing shall have been first obtained from the Commissioners, and any vessel which takes the ground shall be immediately removed by the master of such vessel or the owner thereof when called upon to do so by the Commissioners.

Sunken or Stranded Vessels.

54. If any vessel be sunk or stranded within the port, or if any obstruction shall impede the navigation and use of the port or any part thereof, the master of the vessel or the owner thereof, or the owner of the property by which such obstruction is caused, shall at once notify the Commissioners of the position of such vessel or obstruction, and immediately take steps for the removal thereof, and pending such removal shall exhibit on or near such vessel or obstruction the signals and lights prescribed by the Navigation (Collision) Regulations of the Commonwealth of Australia or other the Regulations for preventing collisions at sea, and such other flags, marks or lights as the Commissioners may direct.

NAVIGATION OF VESSELS IN SYDNEY COVE.

Navigation of Sydney Cove.

55. Every vessel entering Sydney Cove shall be navigated on that side of the Cove on which it is intended to berth, and every vessel leaving Sydney Cove shall be navigated on that side of the Cove on which the vessel has been berthed. Vessels in Sydney Cove, excepting tugs when engaged in towing vessels to or from a wharf, shall not cross the line of ferry traffic. A penalty of not less than ten pounds (£10) and not more than fifty pounds (£50) is hereby imposed for a breach of this regulation.

Method of Berthing of Vessels in Sydney Cove.

56. A vessel proceeding to a wharf or to a berth alongside a vessel at a wharf in Sydney Cove shall approach such wharf or berth on a north and south line, and shall as far as possible maintain such north and south direction until the vessel is actually moored. Vessels intending to lie with head to northward at such wharf or berth shall swing in the fairway north of a line between Fort Macquarie and Dawes' Point, and tow to such wharf or berth stern first.

Navigation of Vessels Leaving Sydney Cove.

57. A vessel leaving a wharf or a berth alongside a vessel lying at a wharf in Sydney Cove, at which she has been moored head to southward, shall proceed out stern first on a line as nearly as possible north and south and swing in the fairway north of a line between Fort Macquarie and Dawes' Point: Provided that so much of this regulation as relates to swinging in the fairway shall not apply to any vessel berthing at the jetty running east and west on the western side of Sydney Cove.

Not more than One Oversea or Interstate Vessel to Navigate at a Time in Sydney Cove.

58. Not more than one oversea or interstate vessel shall navigate in Sydney Cove at a time, and for the purpose of this regulation a vessel shall not be deemed to have ceased navigating in the Cove until she shall have been actually berthed alongside a wharf therein. Arrangements shall be made with the Harbour Master as to the order of departure of oversea vessels berthed in the Cove and advertised to depart at the same hour.

Should more than one oversea or interstate vessel approach the entrance to the Cove about the same time for the purpose of berthing in the Cove, such vessels shall enter and berth in the order in which they arrive off the entrance. Should one of the vessels be from the eastward and the other from the westward, and both approach the Cove simultaneously, the vessel moving with the tide shall take precedence of the vessel navigating against the tide in connection with the observance of this regulation.

Navigation of Sydney Cove by Oversea and Interstate Vessels Prohibited between Certain Hours.

59. Oversea and Interstate vessels and tugs (except tugs to be or being used for the purpose of towing lighters and hulks) shall not, except with the written permission of the Harbour Master, be navigated in Sydney Cove between 8 a.m. and 9.30 a.m. or between 5 p.m. and 12 (midnight), and in addition shall not be so navigated on Saturdays between 12 (noon) and 1.30 p.m.

Vessels Timed to Depart at the Hour not to Leave Wharf until Certain Ferry Steamers have left the Cove.

60. The master of every oversea vessel berthed in Sydney Cove timed to depart exactly on the hour at any time throughout the day shall not leave the wharf until all ferry steamers timed to leave Circular Quay at the hour or within five minutes thereafter shall have passed out of the Cove: Provided that nothing in this regulation shall be held to affect the provisions of the last preceding regulation.

Navigation by Intrastate Vessels and Colliers Prohibited between Certain Hours.

61. Vessels engaged solely in the intrastate trade and colliers shall not be navigated in Sydney Cove:—

(*a*) on Saturdays between 8 a.m. and 9.30 a.m., or between 12 (noon) and 1.30 p.m., or between 5 p.m. and 8. p.m.; or

(*b*) on any other day between 8 a.m. and 9.30 a.m. or between 5 p.m. and 8 p.m.

Navigation by Steam Lighters and Lighters in Tow Prohibited between Certain Hours.

62. Steam lighters and lighters in tow shall not be navigated in Sydney Cove during the hours following:—

(*a*) for the period commencing on the first day of October in any year and ending on the thirty-first day of March in the following year:—

(i) upon any Saturday between the hours of 8 a.m. and 9.30 a.m., or between 12 (noon) and 1.30 p.m., or between 5 p.m. and 6.30 p.m., or

(ii) upon any other day between 8 a.m. and 9.30 a.m. or between 5 p.m. and 6.30 p.m.

(*b*) for the period commencing on the first day of April and ending on the thirtieth day of September in any year:—

(i) upon any Saturday between the hours of 8 a.m. and 9.30 a.m., or between 12 (noon) and 1.30 p.m., or between 5 p.m. and 8 p.m., or

(ii) upon any other day between the hours of 8 a.m. and 9.30 a.m. or between 5 p.m. and 8 p.m.

Restrictions on Navigation of Certain Vessels near Sydney Cove.

63. A vessel having a lighter, hulk, crane punt, winch punt, ship's punt, or pile-driver in tow shall not be navigated between the hours of 8 a.m. and 9.30 a.m. within that portion of the port bounded on the west by an imaginary line drawn from Dawes' Point to Blue's Point, and on the east by an imaginary line drawn from Kirribilli Point to Benelong Point.

Not more than Two Vessels to Lie Abreast in Sydney Cove.

64. Not more than two (2) vessels shall lie abreast at any wharf in Sydney Cove.

Certain Vessels Precluded from Entering Sydney Cove for Transhipment of Cargo during Certain Hours.

65. Vessels between 285 feet and 360 feet in length overall entering Sydney Cove for the purpose of transhipping cargo shall only be navigated in the Cove between the hours of 12 (midnight) and 7 a.m.

Vessels Lying Abreast.

66. Any vessel exceeding 360 feet in length overall shall not for any purpose whatsoever be moored alongside any other vessel berthed at a wharf in Sydney Cove.

Towing of Lighters and Punts in Sydney Cove.

67. Steam lighters or tugs shall not enter or leave Sydney Cove with lighters or punts in tow astern, but such lighters or punts shall be made fast alongside the towing vessel.

Navigation of Sydney Cove by Small Vessels Prohibited.

68. Steam or motor launches, boats under sail, and boats propelled by oars, shall not be navigated in Sydney Cove for any purpose whatsoever without the permission of the Commissioners.

NAVIGATION OF FERRY BOATS IN SYDNEY COVE.

Regulation of Passenger Ferry Boats within Sydney Cove.

69. Ferry boats shall not without the consent in writing of the Commissioners start from jetties at Circular Quay except in accordance with the following provisions:—

(*a*) Watson's Bay Service from No. 1 Jetty—
Ferry boats running to Watson's Bay shall depart from No. 1 Jetty, and shall not start until an interval of one minute shall have elapsed after the departure of the preceding ferry boat from No. 2 Jetty or No. 3 Jetty, whichever departure last occurs.

(*b*) Mosman Bay Service from No. 2 Jetty—
Ferry boats running to Mosman Bay shall depart from the east side of No. 2 Jetty, and shall not start until an interval of one minute shall have elapsed after the departure of the preceding ferry boat from the west side of that jetty.

(*c*) Cremorne Service from No. 2 Jetty—
Ferry boats running to Cremorne shall depart from the west side of No. 2 Jetty, and shall start only at the times advertised for departure.

(*d*) Manly Service from No. 3 Jetty—
Ferry boats running to Manly shall depart from No. 3 Jetty, and shall not start until an interval of one minute shall have elapsed after the departure of the last preceding ferry boat from No. 2 Jetty.

(*e*) Athol, Clifton, Balmoral, and The Spit Services from No. 4 Jetty—
Ferry boats running to Athol, Clifton, Balmoral, and The Spit shall depart from the east side of No. 4 Jetty, and shall not start until an interval of one minute shall have elapsed after the departure of the preceding ferry boat from the west side of that jetty or No. 5 Jetty, whichever departure last occurs.

(*f*) Neutral Bay Service from No. 4 Jetty—
Ferry boats running to Neutral Bay shall depart from the west side of No. 4 Jetty, and shall not start until an interval of one minute shall have elapsed after the departure of the preceding ferry boat from No. 5 Jetty.

(*g*) Milson's Point Service from No. 5 Jetty—
Ferry boats running to Milson's Point shall depart from No. 5 Jetty, and shall start only at the times advertised for departure.

(*h*) Lavender Bay Service from No. 6 Jetty—
Ferry boats running to Lavender Bay shall depart from No. 6 Jetty (except on Sundays, when they may depart from No. 5 Jetty), and shall not start until an interval of one minute shall have elapsed after the departure of the preceding ferry boat from No. 5 Jetty.

(*i*) Parramatta River Service from No. 7 Jetty—

Ferry boats running to the Parramatta River shall depart from No. 7 Jetty, and shall not start until an interval of one minute shall have elapsed after the departure of the preceding ferry boat from No. 5 Jetty, No. 6 Jetty, or No. 8 Jetty, whichever departure last occurs.

(*j*) Lane Cove River Service from No. 8 Jetty—

Ferry boats running to the Lane Cove River shall depart from No. 8 Jetty, and shall not start until an interval of one minute shall have elapsed after the departure of the preceding ferry boat from No. 5 or No. 6 Jetty, whichever departure last occurs.

Regulation of Passenger Ferry Boats in Sydney Cove.

70. When a ferry boat is not ready to start in accordance with the last preceding regulation, such ferry boat shall not start until such time as there is an interval which will allow of departure one minute after a preceding ferry boat and one minute before the advertised time for departure of a following ferry boat. Provided that in calculating such interval ferry boats departing from

(*a*) Jetties 1, 2, or 3,
(*b*) Jetties 4 or 5,
(*c*) Jetties 5, 6, 7, or 8,

shall only be concerned with the departure of other ferry boats from another jetty in the above-mentioned group which includes the jetty from which such ferry boat is intending to start; and provided further that, should any ferry boat running to Milson's Point not start at the advertised time for departure, such ferry boat may start so soon thereafter as may be convenient, and no other ferry boat shall start from Jetty No. 4 or from Jetties Nos. 6, 7, or 8 until an interval of one minute shall have elapsed after such departure, and thereafter such ferry boats shall not depart except at intervals of one minute, and as provided by the last preceding regulation.

Berthing of Ferry Boats.

71. Ferry boats shall not berth at Circular Quay except when engaged in the following daily passenger services:—Watson's Bay, Mosman Bay, Cremorne, Manly, Taronga Park, Athol, Clifton, Balmoral, The Spit, Neutral Bay, Milson's Point, Lavender Bay, Parramatta River, and Lane Cove River.

Single-ended Vessels berthing at Circular Quay to swing at Jetty and leave end on.

72. All single-ended ferry steamers, launches, and other steamers which ply within the port berthing at a jetty at Circular Quay shall swing at the jetty and leave their berth end on, and shall not back out stern first or turn in Sydney Cove while under way.

Regulation of Vehicular Ferry Boats.

Regulation of Vehicular Ferry Boats.

73. Vessels running in the vehicular services to Milson's Point and Blue's Point shall start only from Benelong Point and Dawes' Point respectively, and shall start only at the times advertised for departure.

Navigation of Pyrmont, Glebe Island, and Gladesville Bridges.

Opening and closing Pyrmont and Glebe Island Bridges.

74. The Pyrmont and Glebe Island Bridges will, except during such time as may be occupied in effecting repairs and alterations, be opened daily as required between the undermentioned hours for the passage of—

A. Vessels other than Lighters—

Pyrmont Bridge.	Glebe Island Bridge.
12 (midnight) to 6 a.m.	12 (midnight) to 8 a.m.
6.30 a.m. to 8 a.m.	9 a.m. to 12 (noon).
9 a.m. to 12 (noon).	12.15 p.m. to 12.45 p.m.
12.30 p.m. to 12.45 p.m.	1.15 p.m. to 1.45 p.m.
1.15 p.m. to 1.45 p.m.	2 p.m. to 5 p.m.
2 p.m. to 3.30 p.m.	6 p.m. to 12 (midnight).
4 p.m. to 12 (midnight).	

B. Lighters—

Pyrmont and Glebe Island Bridges.

12 (midnight) to 6 a.m.
11 a.m. to 12 (noon).

Lighters will be permitted to pass through either bridge when it is open for the passage of any other class of vessel.

Opening and Closing of Gladesville Bridge.

75. The Gladesville Bridge will, except during such time as may be occupied in effecting repairs and alterations, be opened daily as required, except between the hours of 7.30 a.m. and 8.30 a.m. and between the hours of 5.30 p.m. and 6.30 p.m.

Signal to open and approach Pyrmont, Glebe Island, and Gladesville Bridges.

76. When the master of a vessel requires the Pyrmont Bridge, Glebe Island Bridge, or Gladesville Bridge to be opened, the operator in charge shall be signalled by means of a steam whistle. When the operator has indicated that he has observed the signal the master of a vessel shall cease to use his whistle. Until the signal that the bridge is open shall have been made a vessel shall not approach within 300 feet of the bridge. A green flag by day or a green light by night, if waved from the operating house when the bridge is open, shall indicate that danger exists, and that a vessel approaching the bridge must not proceed on her course until the operator has ceased to so signal.

Signals to Vessels from Bridges.

77. The following signals shall be exhibited on the operating house in the centre of the swing span of the Pyrmont, Glebe Island, and Gladesville Bridges:—

A. By day—
Vessel's whistle observed—Green semaphore arm.
Bridge open—Red semaphore arm.

B. By night—

Pyrmont and Glebe Island.

Vessel's whistle observed—Green light.
Bridge open—Red light.

Gladesville.

Vessel's whistle observed—Eclipse of white light on operating house, two green lights on side of bridge.
Bridge open—Green lights change to red. These lights in line provide a lead up to the opening. They should be left on the port hand.

Vessels to steam through Bridges.

78. A vessel shall not pass through any bridge spanning any part of the waters of the port, nor shall any person permit, allow, or assist any vessel to pass through any such bridge, unless such vessel passes through under her own power or is towed through by a tug.

Rule of road to be observed.

79. Vessels passing from the northern to the southern side of the Pyrmont Bridge or the Glebe Island Bridge shall pass through the western openings thereof; vessels passing from the southern to the northern side of either of such bridges shall pass through the eastern openings thereof.

Precautions by Master before passage.

80. The master of a vessel which it is desired to take through any of the bridges shall first brace all yards fore and aft, and should the beam of the vessel exceed thirty (30) feet, top lower yards before the passage be made. Such other precautions shall be taken by the master of such vessel as may be necessary to prevent collision with or damage to any of the bridges.

Vessels or floating timber not to be made fast to Bridges.

81. Vessels or floating timber shall not be made fast to any of the bridges or to any part thereof.

Collision with Bridges.

82. The master of any vessel which by reason of negligent handling collides with either the Pyrmont Bridge, the Glebe Island Bridge, or the Gladesville Bridge, or any of the dolphins or protecting platforms of such bridges, shall, in addition to any liability for the damage caused by such collision, be liable to a penalty not exceeding ten pounds (£10).

Regulation of Vessels within Certain Limits in Darling Harbour.

83. Vessels lying at any wharf in Darling Harbour which is situated south of a line drawn from the north-west corner of the public wharf at Erskine-street to the north-east corner of the more easterly of the Government coal-jetties at Pyrmont, shall not move out from their berths during such time as the swing-span of the Pyrmont Bridge is open, or during such time as the signal is exhibited from the bridge indicating that the swing-span is about to be opened for the passage of a vessel or vessels under way.

Mooring of Vessels.

No Vessel to Lie in Fairway or Channel.

84. A vessel shall not anchor, moor or lie in any fairway or channel nor shall any cable chain, hawser, rope or other obstruction be placed across any such fairway or channel either through or above water.

Vessels not to be Anchored in Certain Places.

85. A vessel shall not anchor or drop anchor:—

(*a*) near any of the following imaginary lines—

(1) a line between Potts' Point and the south end of Garden Island;
(2) a line between Fort Denison and Fort Macquarie;
(3) a line between Simmons' Point and the south-west end of Goat Island;
(4) a line between White Horse Point and the Fitzroy Dock;
(5) a line between the southernmost end of Fort Denison and a point on the western side of Garden Island which bears north-easterly and is distant 185 feet from the north-western corner of the coaling wharf;
(6) a line between Pariwi Point and Clontarf, Middle Harbour;

(*b*) within or near the area bounded by the following imaginary lines—

(1) a line drawn from the eastern extremity of Milson's Point to the eastern extremity of the vehicular ferry at Dawes' Point;
(2) a line drawn from the north-western corner of the cargo shed on No. 1 Wharf, Dawes' Point to Blue's Point;
(3) a line drawn east and west through McMahon's Point;

(*c*) in or near any of the following positions:—

(1) South of an imaginary line drawn between Dawes' Point and Miller's Point;
(2) within two hundred and fifty (250) feet of Pyrmont Bridge or Glebe Island Bridge;
(3) within six hundred (600) feet of any wharf or in such position as shall obstruct the approach thereto;
(4) the entrance to Five Dock Bay;
(5) the entrance to the Lane Cove River, Greenwich;
(6) any part of the port in which a cable, telephone wire, or water pipe is laid.

Damage to Cables.

86. In the event of any damage being done to any submarine cable belonging to the Commissioners within the port by any vessel or any part of the equipment of any vessel such damage shall forthwith be made good by and at the expense of the master of the vessel or the owner thereof.

Berthing of all Vessels to be Controlled by Harbour Master.

87. The Harbour Master shall appoint and direct the place where every vessel shall lie or take up an anchorage within the port, and a vessel shall not lie or be anchored in any place or be taken or brought or be placed alongside of any wharf without his authority or contrary to his directions nor shall the position or place of anchorage of any vessel be changed nor shall any vessel be moved from or leave any berth whether at a wharf or in the stream without his permission.

Priority of Berthing to be decided by Harbour Master.

88. The Harbour Master shall in all cases decide the question of priority when two or more masters of vessels desire to occupy a particular berth at a wharf at the same time. Any vessel on being appointed to a berth must immediately proceed to occupy it and commence and continue the discharge or loading of her cargo, otherwise the berth may be given by the Harbour Master to another vessel.

Vessel to be Removed from Discharging Berth after Discharge of Cargo.

89. A vessel shall not occupy a discharging berth either at a wharf or in the stream for a period longer than six hours after the completion of discharge unless the permission of the Harbour Master to remain in occupation of such berth has been obtained.

Occupation of Crane Berths at Pyrmont.

90. Vessels requiring coal will be permitted to occupy the crane berth at Pyrmont only while actually loading. Should coal be available for the vessel next in turn and not for the vessel lying at the crane the vessel at the crane shall breast out or heave ahead or astern if the Harbour Master so direct in order to permit such other vessel to berth thereat.

Vessels coming to or Lying Alongside Wharves to have Yards Braced, &c.

91. Any vessel coming to or lying alongside (*a*) any wharf or (*b*) any vessel berthed at a wharf shall before and during such time as it is moored or stationed at such wharf or vessel berthed at a wharf have the anchors stowed, the jib boom in the lower yards topped and braced sharp up and all other projections stowed within the rail.

Vessels and Gear to keep Clear of Cranes and other Machinery.

92. Every part of a vessel and all boats, rigging ropes, hawsers, equipment or apparel of a vessel and all gangways belonging thereto or used or intended to be used in connection with the vessel shall at all times be kept free and clear of and from all cranes, running cranes, railway lines, engines, trucks, gear, and plant or other things on or forming part of the wharves or jetties within the port, irrespective of whether the said cranes, running cranes, engines, trucks, gear or plant are stationary or in use.

Mooring in Tier to be Permitted if Required by the Harbour Master.

93. The Harbour Master may direct the mooring or berthing of vessels in tier, and when vessels are so moored or berthed the master, owner and agent of the owner of each such vessel shall allow such free and uninterrupted passage over the deck thereof as may be necessary for the embarkation and disembarkation of passengers or the shipping and unshipping of goods or for any other purpose approved by the Harbour Master.

Precautions on Removal of Vessel from Berth to be taken as Required by Harbour Master.

94. In order to facilitate the removal of vessels from their berths at any wharf or place of mooring the Harbour Master may require the cables, hawsers, or other fastenings of any vessel to be slacked down or hove in, her yards topped and braced fore and aft, and her martingale and jib boom to be rigged in. The master of the vessel shall forthwith comply with any such requirements.

Vessels to be kept in Movable Condition.

95. Every sea-going vessel shall be kept at all times so loaded or ballasted or in such a condition as to be capable of being safely moved.

Traffic on Sundays Prohibited, with Certain Limited Exceptions.

96. (1) Vessels shall not be unmoored, got under way, or navigated within the port on Sundays without the permission in writing of the Commissioners.

(2) This regulation shall not apply to vessels bound in or out of the port, ferry steamers, and other steamers plying with passengers and pleasure craft.

Vessels Engaged in Picnic or Excursion Traffic to Berth at Fort Macquarie.

97. All vessels, including those under the control of any owner or agent who has leased a wharf from the Commissioners, shall, when engaged in picnic or excursion traffic, berth for the purpose of embarking or disembarking passengers or otherwise at Fort Macquarie or such other place as the Commissioners may from time to time appoint.

A penalty of not less than ten pounds (£10) and not more than twenty pounds (£20) is hereby imposed for a breach of this regulation.

Commissioners' Boats to take Precedence.

98. Small boats or launches alongside a vessel or wharf shall give way to Government boats and boats of the Commissioners on duty.

Vessels not to be Placed between Tiers or Obstruct Access to Wharves.

99. Vessels shall not, without the previous consent of the Harbour Master, be placed or be between tiers or be placed or be in such a position as to obstruct or interfere with the access to any wharf or landing steps except while embarking or disembarking passengers or loading or unloading cargo or ballast thereon or therefrom or while proceeding thereto for any such purpose or returning therefrom. This regulation does not apply to vessels in the employment of or belonging to the Commissioners.

Person to be in Charge of Vessel.

100. A vessel plying with passengers or goods in the port shall not remain at any wharf after the discharge of her passengers or goods, unless there be some person in charge ready to remove such vessel if and when required to do so by the Harbour Master.

Vessel to be kept Properly Moored.

101. A vessel which is not under way shall be and be kept properly and effectually moored. Such extra anchors, buoys, moorings and chains for securing such vessel shall be run out from time to time as the Harbour Master may direct.

Manner of Mooring at Wharves.

102. A vessel shall not make fast any rope or mooring to any wharf or part thereof, or any erection thereon other than to the mooring piles, rings, hooks, or bollards provided for mooring purposes.

Interference with Boats.

103. A person shall not cut, break, or destroy the mooring or fastening of any vessel, or move, unmoor, interfere with, cast off or take away from any wharf or place appointed or licensed by the Commissioners for the mooring of vessels any boat without the permission of the owner or licensee thereof.

Restrictions on Boats, &c., Riding Astern of Vessels.

104. A vessel at anchor shall not have any boat riding astern of or attached to such vessel at a greater distance therefrom than eighteen feet, nor shall such vessel have any lighter or deeply-laden boat, log or logs of timber or other floating object riding astern thereof while at anchor.

A Vessel at Nighttime not to have alongside more than Two Lighters Abreast.

105. A vessel shall not between sunset and sunrise have alongside more than two lighters lying abreast.

Openings in Vessel to be Closed or Screened while lying alongside Wharf.

106. Every vessel lying alongside any wharf shall have closed against use or shall have properly screened and protected in a manner to be approved by the Commissioners all openings out of which water, steam or other fluid is liable to be discharged, so as to ensure that such water, steam, or other fluid shall not fall on the deck of any such wharf or on any structure, machinery, or appliance thereon.

Deck and Side Openings of Vessels to be Closed or Sufficiently Lighted.

107. Every deck opening or opening in the side of a vessel moored at a wharf shall, from sunset to sunrise, unless work in loading or unloading is proceeding on such vessel, either be closed or well and sufficiently lighted and protected.

Gangways to be Provided.

108. Every vessel lying alongside any wharf shall fix and at all times keep fixed a safe and proper gangway from such vessel to the wharf, and shall at all times throughout the night show and exhibit a proper light at each such gangway and at such other part or parts of the vessel as may be deemed necessary by the Commissioners for the protection of persons going to and from such vessel or in the interests of the public safety. The position, size, and kind of such gangways and lights shall be subject to the approval and conform to the directions of the Commissioners.

Gangways on Vessels not at Wharf.

109. Every vessel lying in the port and not alongside any wharf shall be provided with a good and sufficient gangway ladder, and the same shall be sufficiently lighted at night time—such gangway and the lighting thereof shall be subject to the approval and conform to the directions of the Commissioners.

Lights to be Provided on Vessels for Passengers when Landing.

110. Every vessel carrying passengers shall, when arriving at or departing from a wharf or transferring passengers at night time, have in use a sufficient number of bright lights so placed as to enable passengers to land, board, or transfer with ease and safety. Such lights shall, both as to quality and number, be subject to the approval of and conform to any directions given by the Commissioners.

Cargo not to be Shipped or Unshipped on a Sunday without Permission of Commissioners.

111. No cargo shall be taken on board of or discharged from any vessel in the port on a Sunday without the permission in writing of the Commissioners.

Fires on Vessels or Wharves—Necessary Action may be taken by Commissioners.

112. In the event of a fire occurring on any vessel or on any wharf or premises adjacent to any vessel, the Commissioners by any of their officers may take such steps as may be deemed to be advisable to extinguish such fire.

Combustible Matter not to be Heated on any Vessel Lying at a Wharf.

113. Combustible matter such as pitch, tar, resin or oil shall not be heated on board any vessel lying at a wharf.

Launching of Vessels.

114. When a vessel is to be launched from any yard or place within the port the builder or other person in charge of the vessel shall give to the Commissioners at least forty-eight hours notice in writing of the day and hour at which such launching is to take place, and such builder or other person shall cause such signals to be exhibited, obey such instructions, and take such precautions in connection with such launching as may be required or given by the Commissioners.

Death of Seaman in Port.

115. Should any seaman or other person die on board any vessel in the port the master of such vessel shall cause the body to be brought ashore and interred.

Watching on Board.

116. Every sea-going vessel while in port shall have a competent watchman on board at all times. Where there is no master the owner of the vessel or the person having lawfully or *de facto* the control thereof shall be liable for any breach of this regulation.

Careening, &c.

117. Every person desiring to careen, heave down, or haul any vessel on shore for the purpose of breaking up must apply to the Harbour Master for permission, and a vessel shall not be broken up on shore unless and until such permission in writing has been granted.

Interference with Beacons, &c., Prohibited.

118. A person shall not trespass on, ride by, or make fast to, damage, injure, or otherwise interfere with any light-ship, light-house, dolphin, buoy or beacon, the property of or being in charge of the Commissioners.

Ash Ejector not to be used in the Port.

119. An ash ejector or other appliance for the discharge of ashes or other refuse shall not be used upon any vessel in such a manner as to discharge ashes or refuse into the waters of the port. The master of any vessel on board of which the ash ejector or other appliance is so used shall be liable to a penalty of one hundred pounds (£100).

Ballast, &c., not to be Thrown into the Port from any Vessel or Placed on any land below high water mark.

120. No ballast, rubbish, garbage, gravel, earth, stones, cinders, timber or other substance or thing shall be thrown or be permitted to be thrown into the port from any vessel or boat therein, and no such material, substance, or thing shall be placed by any means on any place below high water mark within the port.

Ballast, Stones, &c., not to be Removed from Foreshores.

121. No person shall remove any ballast, rock, stone, slate, shingle, gravel or any like substance from any land below high water mark in any part of the port without the permission of the Commissioners.

Apparatus used for the Discharge or Shipment of Oil to be free from Leakage and in Good Condition.

122. All pipes, valves, hoses and other appliances used for the discharge or shipment of oil within the port shall be suitable, free from leakage, and in good condition, and all such precautions as the Commissioners may think fit and direct shall be taken to prevent any such oil from flowing or falling or otherwise getting into the waters of the port.

In the event of such pipes, valves, hoses, or other appliances not being suitable, free from leakage, and in good condition, or should such precautions as aforesaid not be taken, the owner thereof and the master and the owner of the vessel on or from which oil is being shipped or discharged shall severally be liable to a penalty of not less than five pounds (£5) and not more than fifty pounds (£50).

Oil Fuel Tanks or Ballast Tanks not to be Pumped Out within the Port except with the Commissioners' consent in writing—Maximum Penalty £100.

123. A vessel shall not pump out into the waters of the port any oil fuel tank or ballast tank which has contained oil unless permission in writing has been first obtained from the Commissioners, and any such permission if given shall be subject to such conditions as the Commissioners may endorse thereon, and if any such oil fuel tank or ballast tank be pumped out without such permission having been obtained or otherwise than in accordance with any such conditions, the master of the vessel and the owner thereof shall be severally liable to a penalty of not less than twenty-five pounds (£25) and not more than one hundred pounds (£100).

Escape of Oil into Port—Maximum Penalty of £100.

124. If any oil escapes or is allowed to escape, whether directly or indirectly into the waters of the port from any vessel or from any place on land, or from any apparatus used for the purpose of transferring oil from or to any vessel to or from any other vessel, or to or from any place on land, the master of the vessel from which the oil escapes or is allowed to escape and the owner of such vessel and the occupier of such land, and in the case of such apparatus, the person in charge thereof, shall be liable to a penalty of not less than twenty-five pounds (£25) and not more than one hundred pounds (£100).

In this and the last two preceding regulations "oil" shall mean oil of any description, and shall include spirit produced from oil and oil mixed with water.

Certificate of Registration to be Produced when required.

125. The master of every vessel shall if required produce the certificate of the registry of such vessel to the Harbour Master or any officer deputed by him.

The Harbour Master to be Allowed to go on Board and Examine Vessels.

126. The master of a vessel or the owner thereof shall be bound to admit the Harbour Master or any officer deputed by him at all reasonable times to any part of the vessel for the purpose of ascertaining whether the regulations of the Commissioners have been or are being duly observed and complied with, and shall not obstruct the Harbour Master or any such officer or permit him to be obstructed while making any such enquiry.

CONTROL OF WHARVES AND GOODS.

Liability of Owners of Goods.

127. Except where otherwise provided herein, the owner of any goods and the owner of any vessel in whose custody such goods have been placed on any wharf shall be bound to see that the regulations of the port in all matters affecting such goods are properly observed and carried out, and the owner of such goods and the owner of such vessel shall each be liable for every breach of such regulations, whether committed by himself or those acting for him.

Goods on Leased Premises to be Removed within One Month.

128. The lessee of any wharf premises in the port which are vested in the Commissioners shall not permit or suffer or allow any goods received for shipment or unshipped at such premises to remain thereon or in any shed thereon for a period exceeding one calendar month without the consent in writing of the Commissioners.

Discharge of Timber.

129. Timber shall not be discharged overside into the waters of the port from any vessel without the consent of the Commissioners, and the owner of any timber discharged with such consent as aforesaid shall take delivery of such timber within forty-eight (48) hours from the time of discharge.

Removal of Inflammable Goods from Wharf Premises.

130. Gasoline, benzine, naphtha, petroleum, kerosene, turpentine, castor oil in cases, matches of any kind or in any description of case, inflammable acids of any description, vitriol in packages of any description, and straw landed on any wharf shall be removed by the owner thereof within two hours after being so landed.

Goods of the nature indicated above shall not under any circumstances be placed within any shed on wharf premises.

All such goods not so removed may be removed by the Harbour Master, and stored on behalf of and at the risk and expense of the owner thereof in such warehouse or place as the Commissioners may in their absolute discretion think fit.

Mooring Posts and Rings, and Fire Plugs to be kept clear.

131. All goods landed or placed upon any wharf shall be landed and placed in such a manner as to keep the mooring posts or rings free. All fire plugs shall be left clear with a space of three (3) feet all round each, and there shall be left a passage three (3) feet wide leading up thereto.

Machinery to be kept clear.

132. Goods, carts, carriages, trucks, or other vehicles shall not be placed or deposited upon any wharf so as to obstruct or prevent the free use or working of any crane, machinery, or appliance.

Goods to be properly stacked.

133. Goods unshipped from a vessel berthed at a wharf and goods placed on a wharf for shipment shall as far as possible be placed in the cargo sheds, and case goods and other cargo which can be dealt with in this manner shall be sorted, laid close together, and stacked to a height of at least eight (8) feet before any goods other than rough merchandise are landed or placed upon the wharf, and all persons engaged in discharging, stacking, storing, or removing any goods at, upon, or from any wharf, or in or from any shed thereon, shall obey all orders given by the Harbour Master in regard thereto.

Weight of goods loaded on wharf or in shed.

134. Goods shall not be placed upon any portion of a wharf which is supported on piles in such manner as to cause a greater weight to rest on the wharf than that indicated by a notice posted at the entrance to the wharf, nor shall any cart, car, lorry, or other vehicle be brought or be upon any portion of the wharf with a greater weight upon any one wheel than that indicated by any such notice.

Interference with goods on wharves prohibited.

135. A person other than an officer of the Commissioners shall not interfere with any goods for any purpose whatsoever while such goods are on any wharf or in any shed thereon, unless such person be the owner thereof, or has been duly authorised by such owner or the Commissioners to do so, and persons taking delivery of goods shall do so in such a manner as not to disarrange goods remaining on the wharf or in the shed.

Handling of heavy goods.

136. Pig iron, timber, stone, machinery, or heavy goods of any kind shall not be tilted or thrown out of or dropped from any cart, lorry, or other vehicle, or from any vessel on to any wharf, but the same shall be placed on the wharf with proper care and in such a manner as shall not damage the wharf, and such heavy goods shall not be deposited upon any wharf contrary to the directions of the Harbour Master.

Use of Tarpaulins.

137. The master of any vessel, whenever such vessel is loading or discharging coal ballast, shale, ashes, or other material, shall use good and sufficient tarpaulins or shutes so stretched and spread or placed as to effectually prevent any material from falling into the port, and shall also carry out any directions in regard to such loading or discharging that may be given by the Harbour Master. A penalty of not less than ten pounds (£10) and not more than fifty pounds (£50) is hereby imposed for a breach of this regulation.

Commissioners to be notified when Cargo falls overboard from a Vessel.

138. If any cargo, ballast, or other material be dropped or fall into the port from any vessel, whether by accident or otherwise, the master of such vessel or the owner thereof shall notify the Commissioners thereof within forty-eight hours thereafter, and shall forthwith remove and dispose of such cargo, ballast, or other material to the satisfaction of the Commissioners.

If the master of any such vessel or the owner thereof shall neglect or refuse to effect such removal within such time as the Commissioners may consider reasonable, the Commissioners may recover and land or otherwise remove or dispose of such cargo, ballast, or other material, and all costs, charges, and expenses incurred by the Commissioners in such removal and disposal shall be a debt due to the Commissioners from and be paid on demand by such master or owner, who shall severally be responsible for the due performance and observance of this regulation.

Nuisances on Wharves, &c., Prohibited.

139. A person shall not throw, drop, or deposit into the waters of the port, or place or leave upon any wharf or in any shed or upon any wharf road, or vacant land vested in the Commissioners any rubbish, refuse matter, vegetable matter, animal matter, or goods which are in a state of decay or putrefaction or likely to create a nuisance.

Should any goods upon any wharf be, in the opinion of the Commissioners, unfit to remain thereon, the owner thereof shall be notified to that effect, and if the owner refuse or neglect to remove same within the time specified in the notice the Commissioners may themselves cause the same to be removed at the risk and expense of the owner.

Occupiers of Wharves to remove Unauthorised Persons.

140. (a) The lessee of any wharf which is used for the purpose of berthing vessels shall not allow any person other than officers of the Port Authorities access to such wharf unless such person has previously obtained the permission of such lessee.

(*b*) The lessee of any such wharf shall not grant such a permission except to a person who has satisfied such lessee that he has lawful occasion to be upon the wharf.

No person to go on any Wharf without authority.

141. A person other than an officer of the Port authorities shall not, without the permission of the lessee, go on a wharf which is used for the purpose of berthing vessels.

Persons on Wharves to obey directions of Harbour Master.

142. For the preservation of good order, and for the convenience of shipping generally, all watermen, ferrymen, stevedores, steam hoist drivers, porters, carters, and others engaged upon or being upon any wharf shall obey the orders of the Harbour Master, and no person shall wilfully obstruct or impede the Harbour Master or any officer or servant of the Commissioners whilst in the discharge of his duty.

Disturbance of Bed of the Port.

143. A person shall not use drags or graplings for the purpose of lifting articles or things from the bed of the port, or disturb such bed in any way whatever without the consent in writing of the Harbour Master being first obtained.

No Ships' Repairs to be done on Wharves.

144. A person shall not make, repair, dress, or scrape spars or masts, or do any kind of carpentry, smith work, boilermaking, or rigging work under or on any wharf or in any shed thereon, or hang or put up sails, masts, spars, or any other thing to or upon any of the beams or joists of any wharf or any shed or other structure erected thereon without the permission in writing of the Harbour Master. A penalty of not less than ten pounds (£10) and not more than twenty pounds (£20) is hereby imposed for a breach of this regulation. This regulation does not apply to a wharf the lease of which authorises any such work to be carried out.

Loitering or Smoking Prohibited.

145. A person shall not smoke on, under, or near any wharf, other than a ferry wharf, and a person shall not loiter under, on, or in any wharf, or lounge or sleep among the cargo placed upon any wharf or in any shed, or play any game, or, without the written consent of the Commissioners, address any assemblage of persons on any wharf or in any shed thereon or any approach vested in the Commissioners.

Touting Prohibited.

146. A person shall not, upon any vessel or wharf within the port, or upon any street or roadway under the jurisdiction or control of the Commissioners, tout for or solicit customers or patronage for any shop, residence, restaurant, boarding-house, hotel, or place of amusement or passengers for any vessel or carriage.

Hawking Prohibited.

147. A person shall not sell or expose for sale any goods (including newspapers, books, magazines, or periodicals) on any wharf or landing steps or other property of the Commissioners to which the public have access, or carry on any retail trade thereon without first having obtained permission from the Commissioners in writing.

Auction Sales not to be held on Wharves without Commissioners' authority.

148. A person shall not hold any auction sale upon any wharf vested in the Commissioners without the authority in writing of the Commissioners having been first obtained.

Improper behaviour.

149. A drunken person shall not be on, in, or upon any wharf or shed or other premises of the Commissioners, nor shall any person commit any nuisance thereon or therein, or use obscene or abusive language, or behave in such a manner as is calculated to cause a disturbance or breach of the peace or disturb or interfere with the comfort of other persons using any such wharf, shed, or other premises.

Injuring Commissioners' Property.

150. A person shall not write, draw upon, or mark with chalk or other substance, or post bills or placards, or carve, cut, break, injure, disfigure, or destroy any property vested in the Commissioners.

Interference with the Commissioners' Property.

151. A person shall not clamber on or about the structure of any wharf below the deck level, or on or over any gate or fence, or be under any wharf at night time, or interfere with any crane, hoist, or other machinery or plant, or use any electric fittings or mains, or turn any valve or cock, or open or shut any fire plug or hydrant, unless authorised by the Harbour Master so to do.

Interference with Barriers for the Regulation of Traffic.

152. A person shall not climb or cross or, except by the means provided, pass beyond the barriers erected on any wharf for the regulation of traffic, nor shall any person damage or interfere with the use or operation of such barriers, or unless authorised by the Commissioners, or in the case of a leased wharf by the lessee, use or operate the same.

Life-saving Apparatus and Fire-extinguishing Appliances to be maintained.

153. Every lessee of wharf premises in the port used for business purposes shall provide and maintain in good order and condition, and keep readily available for use proper and sufficient life-saving apparatus and fire-extinguishing appliances to the satisfaction of the Commissioners.

Improper interference with Life-saving Apparatus.

154. A person shall not interfere with any life-saving gear, boat hook, drag, grapnel, lifebuoy, or other apparatus placed within the port and intended to be used for the purpose of saving life from drowning unless such interference be for the purpose of saving life or by the police in dragging for drowned persons.

Lessee to Keep Premises Watched.

155. Every lessee of premises in the port used for shipping purposes, in order to prevent theft, damage, fire, loitering or smoking, or other acts likely to bring about injury to the premises, and in order to prevent breaches of the Commissioners' regulations, shall, if and when called upon by the Commissioners so to do, cause such premises to be well and sufficiently watched continuously, and if, in the opinion of the Commissioners, any of such wharf premises are not well and sufficiently watched they may, at the expense of the lessee thereof, employ such watchmen or such additional watchmen as they may consider necessary, and such expense shall be repaid to the Commissioners on demand.

Lessee to Provide Lighting.

156. Every lessee of wharf premises in the port shall provide and maintain at the expense of the lessee such lighting as shall or may be necessary in the use of such premises.

Vehicular Traffic on Wharves.

Mechanically Propelled Vehicles.

157. A person shall not bring upon any wharf a lorry, traction engine or other vehicle or any machinery the motive power whereof is steam generated by fuel other than oil, unless and until the consent of the Harbour Master shall have been obtained.

Spark Arrester to be used.

158. A person shall not bring into or allow to remain upon or in any wharf, shed or any covered portion of any wharf, a lorry, traction engine or other vehicle or machinery, the motive power of which is steam generated by fuel other than oil and the fire in which is burning, unless such lorry, traction engine, vehicle or machinery is properly and safely equipped with a spark arrester and ash-pan or trays approved by the Commissioners.

Ashes not to be Deposited on Wharf.

159. A person shall not rake or discharge any ashes from the ash-pan or tray of any lorry, traction engine, or other vehicle or any machinery on to or allow any ashes therefrom to fall upon any wharf, nor shall any such ashes be deposited on any wharf or thrown or be allowed to fall into the port.

Furious and Negligent Driving and Riding Prohibited.

160. A person shall not furiously or negligently ride or drive upon or along any wharf or near approach thereto or drive on the wrong side of any such wharf or approach or be away from his horse so as to be unable to have full control thereof.

Speed of Vehicles.

161. A person shall not drive or permit to be driven on any wharf—

(*a*) any vehicle propelled wholly or partly by any means other than animal power at a speed greater than four miles per hour;

(*b*) any horse or other animal at a speed greater than a walking pace.

Vehicular Traffic.

162. A person shall not back a cart, car, lorry or vehicle of any description against a wharf or shed, or permit the same to stand upon any wharf or in any shed, except during the time such vehicle is being actually employed in loading or unloading goods or in the transport of passengers to and from the wharf.

Persons Responsible for Vehicles.

163. The owner and the person in charge of any lorry, traction engine or other vehicle or machinery shall severally be responsible for the due performance and observance of such regulations as apply to such lorry, traction engine or other vehicle or machinery.

Use of Machinery and Cargo Handling Appliances on Wharves.

Machinery not to be Erected on Property of Commissioners without Permission.

164. A person shall not erect or use on any wharf or other property of the Commissioners any machinery for the purpose of hoisting or conveying any goods or other articles or for any other purpose without the permission in writing of the Commissioners.

Applications for Permission to Erect Machinery.

165. Every application to erect or use any machinery on any wharf or other property of the Commissioners shall include particulars of such machinery and of the use intended to be made thereof.

Inspection of Machinery.

166. All machinery erected upon any wharf or other property of the Commissioners may be inspected by any officer of the Commissioners authorised for the purpose at any time, and if such machinery be found to be defective in any particular or unfit for use the Commissioners may withdraw their

permission to use the same, and thereupon such machinery shall not be used until such alterations or repairs as the Commissioners may consider to be necessary in the interests of public safety have been carried out to their satisfaction.

Use of Cranes, &c.

167. Every person desiring to use any crane, machinery or other appliance belonging to the Commissioners shall make written application to the Commissioners stating the purpose for which the same is required.

Cranes, &c., to be Properly Used.

168. Every person about to use a crane or machinery or other appliance belonging to the Commissioners shall see that all the working parts thereof have been carefully oiled, and no such crane shall be used to lift a greater weight than that indicated on the jib thereof as the maximum lift thereof, or use any such crane, machinery, or appliance except for the purpose for which its use has been permitted.

User of Crane, &c., to be Responsible.

169. The hirer of any crane, machinery or other appliance belonging to the Commissioners shall be responsible therefor during the period of the hiring thereof, and shall pay to the Commissioners on demand all charges for the use thereof, together with all costs and expenses incurred by them in making good any damage or injury to any such crane, machinery or other appliance or to any other property of the Commissioiners caused by or arising out of the use thereof by the hirer, and the hirer shall be deemed to have undertaken to indemnify the Commissioners against any action, claim or demand made by any person whomsoever arising from the use of any such crane, machinery or appliance.

Stray Boats, &c.

Boats, &c., Drifting in the Port.

170. Every boat and all timber and every other article of value found drifting on the waters of the port or stranded on the shores or banks of the port, and not apparently in charge of any person, shall be immediately delivered up by the finder thereof to the Commissioners or may be taken possession of by them, and they shall, subject as hereunder, detain the same until claimed by the owner, and such owner shall, before receiving his property from the Commissioners, pay to them all expenses incurred in connection therewith, including a charge for storing the same. Should any such property (not being of a perishable nature) be not claimed within one month or in the case of goods of a perishable nature within one day after the date of possession thereof being taken by the Commissioners, such property may be sold by the Commissioners and the proceeds thereof, after payment thereout of all such expenses and all charges in respect of storing and selling the same, shall be paid to the owner thereof upon demand.

Boat Races within the Port.

Notice of any Boat Race to be Lodged.

171. No person shall promote a boat race which is followed by an umpire's boat within the port without the permission of the Commissioners. The Commissioners may impose such conditions as they may think fit for the safety of the public and the convenient navigation of the port, and all persons promoting or taking part in the boat race shall comply with such conditions. Application for permission shall be made to the Commissioners at least seven (7) clear days prior to the date upon which it is desired to hold such race.

Steamers Authorised to Follow Race.

172. No vessel other than the umpire's boat and two steamers authorised by the Commissioners shall follow any race on the Parramatta River or on the Lane Cove River. The two steamers must take up their positions on the port and starboard sides respectively of the umpire's boat, and during the progress of any race the stem of any such steamer shall not be in advance of the stern of the umpire's boat.

Position of Steering-wheel of Steamer following a Race.

173. The steering-wheel of every steamer following any such race shall, unless such vessel be fitted with a pilot bridge, be so raised that the master of the said steamer shall be in a position to see over the heads of the passengers.

Clear Mid-channel Track to be Maintained.

174. A clear mid-channel track of not less than three hundred (300) feet wide shall be maintained and preserved along the entire length of the course of any boat race specially sanctioned by the Commissioners to be held in the port, and a vessel shall not on the day of such race be upon any part of the said track after the time of day notified in a daily newspaper (published and circulating in Sydney on or prior to the day of the race) until the finish of the race.

Conditions to be Observed by Sailing Boats when Engaged in Racing within the Port.

175. The following conditions shall be complied with by the owner or person in charge of a sailing boat when engaged in racing within the port:—

(*a*) A sailing boat when engaged in racing shall not be or go within that area of the port bounded on the west by an imaginary line drawn from Miller's Point to Blue's Point, on the east by an imaginary line drawn from Benelong Point to Kirribilli Point and on the north and south respectively by the foreshores of the port.

(*b*) A sailing boat when engaged in heat racing (including final heat racing) east of an imaginary line drawn from Benelong Point to Kirribilli Point shall not be or go north of an imaginary line drawn from Potts' Point to Shark Point.

Limitation of Speed of Vessels Returning from Boat Race.

176. A vessel returning from any race on the Parramatta River shall not be driven at a speed exceeding six (6) knots an hour until such steamer shall have passed under or through Gladesville Bridge.

MOORINGS.

Application to be made for Permission to Lay Down Moorings.

177. Every application for permission to lay down a mooring must be accompanied by full particulars as to the site and nature of the proposed mooring and the vessel to be moored thereat and whether the mooring is intended to be permanently or temporarily occupied. If the application be granted a license will be issued in respect of such mooring.

Maintenance of Moorings.

178. All moorings shall be of a pattern approved by the Commissioners, and shall be put down, placed or continued, and maintained in good order and repair by the licensee to the satisfaction in all respects of the Commissioners. For the purpose of this regulation the Commissioners may inspect any moorings at any time that they may think fit so to do; the expense of lifting and relaying a mooring shall in all cases be borne by the licensee.

Number on Mooring.

179. A number corresponding with that stated in the license shall be affixed to or distinctly painted on a conspicuous part of each mooring to the satisfaction of the Commissioners.

Removal of Mooring.

180. Notice shall be given to the Commissioners and their approval in writing obtained before the removal of a mooring.

License Fees.

181. The annual fees for licenses for moorings shall be:—

Class 1—Mooring being the property of and intended for use of an oversea, interstate, or State shipping company, £5 per annum.

Class 2—Mooring intended for use in connection with business carried on at docking premises, 10s. per annum.

Class 3—Mooring for a vessel 100 feet in length and upwards, and not covered by Class 1 or Class 2, 10s. per annum.

Class 4—Mooring for a vessel 50 feet and under 100 feet in length, 7s. 6d. per annum.

Class 5—Mooring for a vessel 30 feet and under 50 feet in length, 5s. per annum.

Class 6—Mooring for a vessel under 30 feet in length, 2s. 6d. per annum—

and shall be paid in advance.

LICENSING OF VESSELS.

Licensing of Vessels.

182. A vessel shall not be used within the port as a tug, ferry boat, ferry steamer, storage or coal hulk, lighter, water boat, floating plant, or as a launch for business or trade purposes, nor shall any vessel ply or be let for hire for business or trade purposes therein unless such vessel has been previously licensed by the Commissioners.

Application for Licenses.

183. Every application for a license in respect of any vessel required to be licensed by the Commissioners shall be made on the prescribed form, which may be obtained from the head office of the Commissioners, and shall be accompanied by the prescribed annual fee for the license for which such application is made.

Survey Certificate to Accompany Application for License.

184. Every application for a license in respect of any vessel required to be licensed by the Commissioners shall, in the case of any such vessel for which a certificate is required under any Commonwealth or State Navigation Act, be accompanied by such certificate then current, and in the case of any other such vessel by a certificate of a duly qualified marine surveyor, not being the owner of such vessel or an employee of such owner, setting out that such marine surveyor has personally examined such vessel, the date of such examination, whether the vessel was examined dry or afloat, and that such vessel is stout, staunch, and in good condition, and in every respect is suitable and properly equipped for the purpose for which the license is sought, and if such vessel be required to be marked with load lines that such load lines are fixed to his satisfaction and in accordance with these Regulations.

Motor Launches Survey Certificates.

185. A license for a motor launch will be issued only upon production of a certificate from the State Department of Navigation or from a licensed marine surveyor not being the owner thereof or an employee of such owner, stating that such motor launch satisfies the requirements of the Motor Boat Regulations, 1916, or any amendment thereof, or any Regulations for the time being in force in substitution therefor.

Term of Licenses.

186. A license for any vessel required to be licensed by the Commissioners except a license for a lighter, shall be for the annual period ending on the thirty-first day of December in each year, and the annual fee therefor shall be paid annually in advance on or before the first day of January in each year.

A license for a lighter shall, at the option of the Commissioners, be either for the annual period ending on the thirty-first day of December or the annual period ending on the thirtieth day of June in each year, and the annual fee therefor shall be paid annually in advance, either on or before the first day of January or on or before the first day of July in each year, whichever date is the commencement of the annual period.

Survey Certificate to be Produced Annually.

187. In the case of any vessel licensed by the Commissioners in respect of which a certificate is required under any Commonwealth or State Navigation Act, the current certificate issued thereunder shall be produced to the Commissioners on or before the date specified for production thereof in the license issued by the Commissioners. Any other vessel so licensed shall be surveyed and examined annually by a licensed marine surveyor, not being the owner thereof or an employee of the owner, and the owner of such vessel shall produce the certificate of such survey and examination on or before the date specified therefor in such license, and the certificate shall set out that such surveyor has personally examined such vessel, the date of such examination, and that such vessel is stout, staunch, and in good condition, and in every respect suitable and properly equipped for the purpose for which the license is granted, and, if such vessel is required to be marked with load lines, that such load lines are fixed to his satisfaction and in accordance with the Commissioners' regulations. If any certificate required to be produced under this regulation be not produced on or before the date specified in the license therefor the license shall immediately lapse and become void and of no effect.

Survey and Examination of Licensed Vessels.

188. The Commissioners may at any time require any licensed vessel, whether a certificate has been issued under any Commonwealth or State Navigation Act or not, to be surveyed, examined, or measured by any person appointed by them for the purpose, and may appoint and prescribe the time, place and manner when, where, and in which such survey, examination, or measurement shall be made, and the owner of a licensed vessel shall when called upon so to do submit such vessel for survey, examination, or measurement by such person as aforesaid, and shall furnish to the Commissioners a certificate from such person containing such particulars in regard to the vessel as the Commissioners may specify.

Licensed Vessel to be used only in Accordance with License.

189. A licensed vessel shall not be used for any purpose other than that for which such vessel has been licensed.

Licenses to Determine under Certain Circumstances.

190. In any case in which a certificate has been granted for a vessel under any Commonwealth or State Navigation Act the license issued by the Commissioners shall cease and determine immediately upon the expiration, revocation, or cancellation of such certificate, and in the event of the expiration, revocation, or cancellation of such certificate during the currency of any year of the license, no refund of the whole or any portion of the license fee paid to the Commissioners shall be made.

Single-ended Ferry Steamers.

191. A license shall not be issued for any single-ended ferry steamer unless such steamer was afloat on the waters of the port on the twenty-eighth day of May, one thousand nine hundred and two.

Number of License and Distinguishing Letter of Lighter, Storage or Coal Hulks or Floating Plant to be Painted on Vessel.

192. Lighters, storage or coal hulks, and floating plant shall have the number of the license thereof preceded by the distinguishing letter indicated below, painted in black of a size and design to be approved by the Commissioners on a white ground on both bows of such vessel, or in any conspicuous position on such vessel satisfactory to the Commissioners. The distinguishing letter referred to above shall be as follows:—Lighter "L," storage or coal hulk, "C," floating plant, "F.P."

Inspection of Licensed Vessels.

193. Any officer or person appointed by the Commissioners may from time to time inspect any vessel licensed by the Commissioners, and every owner or person having the charge of any such vessel shall afford such officer or person every facility for the purpose of making such inspection.

License the Property of the Commissioners.

194. Every license shall remain the property of the Commissioners and immediately upon its determination shall be returned to the Commissioners by the person to whom it is issued.

Annual Fees for Licenses.

195. The following fees shall be payable in respect of the several licenses specified in these Regulations:—

Tug, ferry boat, ferry steamer, storage or coal hulk, floating plant, launch, or any other vessel not otherwise specified—per annum, £1.

Water boats used for the purpose of supplying water to shipping in the port—per annum, £5.

Lighters not exceeding 200 tons register—per annum, 2s. per ton register. Minimum fee, £2.

Lighters exceeding 200 tons register—per annum. The charge specified for lighters of 200 tons plus 1s. for every ton over 200 tons.

Fresh Application to be made after Expiration or Cancellation of License.

196. Should any license determine or be revoked or cancelled on account of non-compliance with any condition stated therein or with these Regulations, a fresh application shall be made and the prescribed fee paid in respect thereof.

Fee on Application for Fresh License.

197. Every application for a license in lieu of one which has been destroyed, lost or mislaid shall be accompanied by a fee of two shillings and sixpence (2s. 6d.) in addition to the prescribed license fee.

Register of Licenses Kept to be Open for Inspection.

198. A register of all vessels licensed in accordance with these Regulations shall be kept at the office of the Commissioners, and shall be open for the inspection of the public during office hours upon payment of a fee of one shilling (1s.).

Licenses—How and when determined.

199. Upon the issue of a license it shall remain in force until it is revoked by the Commissioners or until default be made in the payment of the annual license fee, on or before the date specified in the license, or in the case of vessels in respect of which a certificate is required to be produced, such certificate is not produced on or before the date specified therefor in the license, or until it expires by reason of determination or cancellation thereof under these regulations. Upon the happening of any one or more of these events the license shall immediately lapse and determine and become void and of no effect.

Cancellation of License under Certain Circumstances.

200. In the event of the violation or infringement of any regulation now or hereafter made by the Commissioners, or of the neglect of any duty or obligation imposed thereby, the Commissioners may cancel any license issued by them, and such power of cancellation shall be without prejudice to any proceedings for the infliction of the penalty.

Berthing Lighters.

201. Every lighter for which a license is issued may, when engaged in loading or discharging cargo, berth overnight at any wharf vested in the Commissioners without payment of fee of any kind, provided that such wharf be not otherwise required and the permission of the Harbour Master shall have been obtained.

Loading and Conveyance of Material by Hopper Barge or Lighter.

202. During such time as any ballast is being loaded into any hopper barge or lighter, and during such time as any hopper barge or lighter is being used for the purpose of towing ballast, ashes, refuse, or other material to sea, the owner of such barge or lighter shall pay the wages of a representative of the Commissioners who may be sent on board such barge or lighter by the Commissioners at the rate of two shillings (2s.) per hour during such time as such representative may be on board. The owner of any such barge or lighter shall notify the Commissioners of the time when such barge or lighter shall be in use for the purpose mentioned, in order that the representative of the Commissioners may be sent on board by them.

Penalty on discharge of Ballast or other Material into Port.

203. Should any ballast, ashes, or other material with which any hopper barge or lighter is loaded be discharged into the port therefrom, the owner of such barge or lighter shall be liable to a penalty of not less than fifty pounds (£50) and not more than one hundred pounds (£100).

Penalty on Ashes or other Material falling into the Port.

204. Should any ballast, ashes, or other material with which any lighter is loaded fall into the port therefrom, the owner of such lighter shall be liable to a penalty of not less than ten pounds (£10) and not more than fifty pounds (£50).

Hopper Barge not to be moved at Night.

205. Should any hopper barge licensed by the Commissioners move in the port between the hours of sunset and sunrise, the owner of such hopper barge shall be liable to a penalty of not less than ten pounds (£10).

Towing of a Lighter.

206. Every lighter, when being towed astern of a tug, launch, or other vessel, shall be steered by a competent man.

Motor Launch to be in charge of properly Qualified Person.

207. Every motor launch required by these regulations to be licensed shall be in charge of a properly qualified person or persons. For the purpose of this regulation such person or persons shall be—

(*a*) In any case in respect of which the Motor Boat Regulations of the State Department of Navigation apply, the person or persons prescribed thereby.

(*b*) In any other case, a person holding certificates as coxswain and driver. In the event of the coxswain not holding a certificate as driver a certificated driver shall be carried.

Motor Launch and Equipment to be kept in Good Order and Condition.

208. The hull, gear, equipment, and machinery of every licensed motor launch shall be kept in good order and condition by the owner or person in charge thereof.

Certain Vessels to have efficient Bulwarks.

209. A ballast lighter, deck punt, hopper barge, scow, or other similar vessel shall not be used within the port for the loading, carriage, or discharge of sand, stone, ballast, garbage, ashes, gravel, earth, stones, or any loose material without having efficient bulwarks at least twenty-four (24) inches high above the deck planking, and, if necessary, of such further height as shall prevent any such material from falling into the port.

Such bulwarks shall extend along the whole of the outer edges (including fore and aft) of the decking of such vessel, shall be completely closed in, and shall be constructed of timber or other material approved by the Commissioners in writing.

Load Lines.

210. (*a*) Every square-deck lighter or hopper barge shall be permanently and conspicously marked with load lines not less than 12 inches in length and 1 inch in breadth, painted in white on black ground longitudinally on each side amidships, or as near thereto as practicable on such vessel.

(*b*) The upper edge of such load line shall show the draught to which such vessel may be loaded with safety when plying or used in the port.

(*c*) The upper edge of the load line upon any square-deck lighter shall show the freeboard allowed when such vessel has a displacement equal to twice the registered tonnage on which such square-deck lighter is licensed.

(*d*) Any such hopper barge shall be measured in accordance with the prescribed rules for such class of vessel, but the freeboard between the upper side of the deck planking at the lowest point amidships and the upper edge of the load line shall not be less than 10 inches.

(*e*) No square-deck lighter or hopper barge shall be loaded to a greater draught than the upper edge of the load line.

Commissioners to be notified should any Lighter capsize or any other mishap occur thereto.

211. Should any lighter licensed by the Commissioners sink or capsize within the port, or should any lighter become partially or wholly submerged, whereby any timber or other goods or material fall into or reach the waters of the port, the owner of any such lighter shall immediately report the circumstances thereof to the Commissioners in writing.

Responsibility of Licensee.

212. In the event of any change in the ownership of a vessel required to be licensed by the Commissioners, such change, together with the name of the new owner, shall be immediately notified in writing to the Commissioners by the licensee. Upon receipt of such notification the license shall be deemed to be cancelled.

WATERMEN.

Not to ply without License.

213. A person shall not ply for hire within the port as a waterman or boatman unless he holds a license issued by the Commissioners.

Certificate of Character.

214. Every application for a waterman's license shall be accompanied by letters from reputable and competent persons testifying to the sobriety and efficiency of the applicant.

Period of License.

215. Every waterman's license shall be for the annual period ending on the thirty-first day of December in each year, and the annual fee therefor shall be five shillings (5s.), which shall be paid annually in advance on or before the first day of January in each year.

Survey to be made before issue of License.

216. Before a license is issued to a waterman his boat shall be surveyed by the Harbour Master; and should the Harbour Master's report and the testimonials produced by the applicant be satisfactory a license may be issued on payment of the prescribed fee.

Particulars of license to be painted on boat.

217. Every waterman's license shall contain the name in full of the person to whom such license is issued, the name of the place from which he is allowed to ply, the number of his boat, and the number of passengers he is authorised to carry, and these particulars shall be painted in letters one inch long in a conspicuous part of his boat to the satisfaction of the Harbour Master.

Waterman to ply from allotted place.

218. A waterman shall only ply from the place allotted to him, except in cases where another waterman is not available.

Inspection of Waterman's Boat and Gear.

219. The Commissioners or their duly authorised officer may inspect or overhaul any waterman's boat or gear at any time they may think fit to do so; and if such boat is found unfit to carry passengers the Commissioners may call upon any such waterman to deliver up his license, and thereupon such license shall lapse and be immediately delivered up to the Commissioners.

Cleanliness and obedience to directions.

220. Watermen shall keep their boats and equipments clean and serviceable, and shall keep clean the place from which they ply, and every waterman shall while afloat or on duty obey any direction given by the Harbour Master.

Copy of fares and regulations to be produced on demand, Schedule I.

221. A waterman shall not demand a higher charge or fare than is prescribed by the schedule of fares for the port as set forth in Schedule I, and every waterman shall have a copy of the schedule of fares and the regulations relating to watermen, and shall produce the same on demand to any person hiring his boat.

Production of License.

222. Every waterman shall on demand produce his license to the Harbour Master or to any Police Constable on duty within the port, or to any person hiring his boat.

Cancellation of License.

223. Any waterman who shall be found guilty of dishonest or improper conduct, or using abusive or insulting language, or acting in such a manner as to endanger the lives of the passengers, or plying with a boat which the Harbour Master or other duly authorised officer of the Commissioners shall consider not to be equipped with proper gear or not in a seaworthy condition, shall, in addition to being liable to a penalty, be liable to have his license cancelled or suspended by the Commissioners.

License not transferable.

224. A waterman shall not transfer or lend his license to any other person.

Appointment of substitute.

225. Any waterman who by sickness is prevented from plying may, on depositing with the Commissioners a certificate from a duly qualified medical practitioner to that effect, together with his license, be permitted to nominate a substitute; and should the Commissioners be satisfied of the efficiency of the said substitute they may issue a certificate authorising him to serve for a period not exceeding one month in the place of the licensed person who is disabled by sickness, and such certificate may from time to time be renewed during the illness of the said licensed person so long as his license shall be so deposited with the Commissioners.

Entrance to Watermen's Shelter.

226. A person other than a waterman, a Customs officer, or an officer of the Commissioners shall not enter or occupy any house, shed, or shelter erected for the use of watermen.

Carrying capacity.

227. A waterman shall not carry or permit to be carried in his boat any person in excess of the number of persons he is licensed to carry.

Penal clause.

228. For the violation or infringement of any regulation relating to watermen, or for the neglect of any duty or obligation imposed thereby, the offender may be deprived of his license by the Commissioners.

Baths and Bathing.

Soundings to be taken.

229. The owner or lessee of public baths shall take soundings of the depths of water throughout the baths, and shall properly and plainly show or mark the depths at such places as the Commissioners may require by Arabic figures six inches high painted black on vertical boards painted white.

Life-saving apparatus.

230. The owner or lessee of public baths shall, to the satisfaction of the Commissioners, provide and maintain in good order and condition, and keep readily available for use, proper and sufficient life-saving appliances, and shall not use or permit to be used any of such appliances other than for life-saving purposes.

Resuscitation Instructions.

231. The owner or lessee of public baths shall at all times display or cause to be displayed in glazed frames in conspicuous and convenient places full proper and printed instructions for the resuscitation of the apparently drowned.

School Children.

232. The owner or lessee of public baths shall permit school children attending schools situate within limits to be defined by the Commissioners to have the use of the baths while under the care of the teachers on two days of each week free of charge, such days to be mutually arranged between the owner or lessee and the teachers, and the hours to be between 2 p.m. and 4 p.m., one day being set apart for boys and the other for girls; such children to provide their own towels and bathing dresses, provided that in the case of girls the hours may be those during which the baths are ordinarily set apart for the use of females.

Leases and Tenancies.

Application for lease or tenancy to be made on prescribed form and accompanied by prescribed deposit.

233. Every application for a lease or tenancy shall be made upon the prescribed form, which may be obtained at the Head Office of the Commissioners, and shall be accompanied by a deposit of two pounds two shillings (£2 2s.).

Actual cost incurred by Commissioners to be paid by applicant in case of withdrawal or refusal of application.

234. In any case in which an application for a lease or tenancy is withdrawn by the applicant, or is refused by the Commissioners, so much of the deposit lodged with the application as is not expended in defraying the actual cost incurred by the Commissioners in dealing with the application at the date upon which the said application is withdrawn or refused, shall be refunded.

If the actual cost incurred in dealing with the application be more than the deposit the applicant shall on demand pay such additional amount.

Balance of deposit.

235. In every case in which a lease is granted any balance of deposit over and above the actual cost of dealing with the application for such lease may be refunded, or at the option of the Commissioners applied in the payment of rent.

Retention of deposit by Commissioners upon default by successful applicant.

236. In any case in which the Commissioners notify an applicant for a lease or tenancy that such application has been granted, and such applicant refuses or neglects to execute and deliver to the Commissioners within a reasonable time the agreement for lease, lease or tenancy agreement, as the case may be (such agreement for lease, lease or tenancy agreement, to be in duplicate or triplicate, as the Commissioners may require), the application shall, at the option of the Commissioners, be deemed to be abandoned, and the Commissioners may retain the deposit forwarded with the application, and should any cost or expense in excess of such deposit have been incurred by the Commissioners in dealing with the application, such cost shall be paid by the applicant to the Commissioners on demand.

Lessee to pay legal costs and other expenses and stamp duty.

237. The lessee shall pay all expenses and legal costs incidental to and incurred in connection with the preparation and execution of the agreement for lease, lease or tenancy agreement in duplicate or triplicate, as the Commissioners may require, and all stamp duty and registration fees charged in connection therewith.

Structure not to be erected until consent of Commissioners obtained. Plan and specification to be furnished.

238. No wharf or other structure shall be erected within the port, nor shall any addition or alterations be made to any wharf or structure therein, unless and until the consent in writing of the Commissioners has been obtained, and before the erection of any wharf or other structure shall be commenced full and proper plans and specifications shall be submitted to the Commissioners and be approved by them in writing, and such structure shall be erected to their satisfaction.

Use of premises.

239. A lessee shall not use any land or any building thereon for any purpose other than the purpose stated in the agreement or lease under which the same is held without first obtaining the authority in writing of the Commissioners.

PENALTIES.

Penalties.

240. Except where specific penalties are imposed, every person, including those specifically made responsible for the due observance or performance of any regulations of the Commissioners, who shall make default or breach in the observance or performance of or offend against or contravene any of the foregoing regulations, or any addition thereto or amendment thereof, or any regulation or regulations made in substitution therefor or in lieu thereof, shall for every such default, breach, or offence be liable to a penalty of not less than five pounds (£5) and not more than fifty pounds (£50); and it is expressly declared that the imposition and payment of any penalty shall not affect the liability of any person or vessel to answer in damages for any injury to any property or person arising from such default, breach, or offence as aforesaid.

Repeals.

241. All regulations made by the Commissioners prior to the date upon which these regulations take effect and in force at that date, other than—

(*a*) those made for the governance of their officers and employees; and

(*b*) the Clark and Shark Island Regulations, 1917,—

are hereby repealed.

Provided that the repeal of the said regulations shall not effect: (*a*) Any proceedings, penalty, or forfeiture commenced or incurred in respect of any offence committed prior to such repeal; or (*b*) any right or obligation acquired or incurred prior to such repeal; and such proceedings, penalty, forfeiture, right or obligation may be commenced, imposed, or enforced as if such repeal had not been made.

Dated at Sydney, this twenty-sixth day of May, one thousand nine hundred and twenty-five.

(L.S.)

The Common Seal of the Sydney Harbour Trust Commissioners was hereto duly affixed in the presence of—

E. W. AUSTIN, Secretary.

W. D. LOVERIDGE, President.

R. T. McKAY, Commissioner.

W. O'CONNOR, Commissioner.

Schedule "A."

Articles.	Column 1. Inward Wharfage and Inward Harbour Rate.		Column 2. Transhipment Rate.	
	s.	d.		s. d.
(a) Articles the Produce of, Shipped at and Arriving from any Port within the Commonwealth—				
Bacon, bark, bones, butter, cheese, cream, eggs, fish (fresh or frozen), hams, oysters, poultry, rabbits (fresh or frozen), and tinned milk ... per ton	2	6		0 6
Fruit (green) ... ... per package	0	1½	per ton	0 6
Iron and steel (rolled or drawn), pig-iron, galvanised-iron, fencing wire, wire netting, single stranded drawn copper wire, bar copper, drawn copper and brass tubes, and copper ingots ... ...per ton	2	6		0 6
Stone (including granite, marble, and slate in the rough, to be used for building and monumental purposes) per ton	2	6		0 6
Timber (sawn) ... ... per 630 ft. sup.	2	6		0 6
Timber (rough) ... ... „ 630 „	2	6		0 6
Timber (in shooks) ... ... „ 40 ft. cub.	2	6		0 6
Timber (door stocks) ... ... „ 40 „	2	6		0 6
Posts, rails and naves ... ... per 100	2	6		0 6
Palings (for fencing purposes) ... ... „ 630	2	6		0 6
Returned empties (direct from original consignee to original consignor) ... ... per ton	0	6		0 3
Returned empties, other ... ... „	1	3		0 6
Road metal and gravel ... ... „	0	3		0 1
Spokes, felloes and shafts ... ... per 500	2	6		0 6
(b) General Articles—				
Animals—				
Calves ... ... each	0	9		0 3
Dogs ... ... „	0	6		0 1½
Horses and horned cattle ... ... „	2	0		0 6
Sheep, goats, and pigs ... ... „	0	6		0 1½
Bricks—loose, clay and fire, not exceeding in size 9 in. x 4½ in. x 3 in. ... ... per 500	2	6		0 6
Charcoal ... ... per ton	1	0		0 6
Coal ... ... „	1	0		0 6
Cocoanuts ... ... per 100	0	8		0 2
„ ... ... per bag	0	4		0 1
Coke ... ... per ton	1	0		0 3
Copra ... ... „	3	0		0 6
Earth, clays, rocks, and soils (natural metallic or other) used in agriculture, the arts and manufactures „	1	3		0 6
Firewood ... ... „	0	6		0 0¾
Fruit (green) ... ... per package	0	2	per ton	0 6
Guano... ... ... per ton	1	3		0 6
Gypsum (used as a fertiliser) ... ... „	1	3		0 6
„ (used for purposes other than a fertiliser) „	2	0		0 6
Iron tanks, 400 gallons (empty) ... ... each	2	6		0 6
„ 200 „ „ ... ... „	1	6		0 3
Kerosene, in case ... ... per case	0	2¼		0 0¾
Liquid fuel ... ...per ton	2	0		0 6
Lucerne hay ... ... „	2	6		0 6
Ore ... ... „	1	3		0 6
Phosphatic rock ... ... „	1	3		0 6
Plaster of Paris ... ... „	4	0		0 6
Pumpkins, melons and squashes ... ... per 100	0	9		0 1½
„ „ „ ... ... per bag	0	2		0 0¼
Pumice (solid or as sand) ... ... per ton	1	3		0 6
Returned empties (excluding bags in bales, casks and cases in shooks and tanks) ... ... per ton	2	0		0 6
Returned empties (bags in bales, and casks and cases in shooks) ... ... per ton	2	6		0 6
Rock salt ... ... „	4	0		0 6
Sand, gravel, stone-ballast, and soil (not used in the arts or manufactures) ... ... per ton	0	6		0 3
Sugar and molasses, which go through a mill-refining process after importation ... ... per ton	2	0		0 6
Sulphur ... ... „	4	0		0 6
Tiles (clay, roofing) ... ... „	2	6		0 6
Timber (sawn) ... ... per 630 ft. sup.	3	6		0 6
Timber (rough) ... ... „ 630 „	3	6		0 6
„ (in shooks) and door stocks „ 40 ft. cub.	3	0		0 6
Vegetables (including tomatoes) ... ... per case	0	1½	per ton	0 6
Wool ... ... per butt, fudge or bale	0	9		0 3
„ ... ... per bag	0	4½		0 1½
Goods not enumerated above (per ton by weight or per ton of 40 cubic feet measurement, at the option of the Commissioners)	4	0		0 6
Minimum charge	0	3		0 3

SCHEDULE "B."

Articles.	Outward Wharfage and Harbour Rate.
	s. d.
Bones, bonedust, butter, cement, copper, eggs, fats (animal), fertilisers, flour, sharps, bran, pollard, and all mill offals, glue pieces, and sinews, hides, hoofs, and horns, leather, margarine, meat (frozen, including hares and rabbits), oil cakes, olein, preserved meats, skins, tallow, stearine, and tin ... ... per ton	1 6
Coal ... ... ,,	0 6
Coke ... ... ,,	0 9
Ore ... ... ,,	0 4½
Wheat ... ... ,,	0 9
Wool (greasy, scoured, and tops) ... ... per bale	0 9

SCHEDULE "C."

SYDNEY HARBOUR TRUST.

Inward Wharfage and Harbour Rates Payable on Goods Imported at Sydney.

Ship from ; Vessel berthed at wharf.

Owner of goods

Marks and Nos.	Packages.	Description.	Weight.	Measurement.	Value.	Inward Wharfage or Harbour Rate.	Amount Payable.

I (or) we declare the above particulars of weights, measurements, and quantities to be correct.

Sydney, 19 ;

NOTE.—The Rate is to be calculated by the owner of goods passing the entry.

SCHEDULE "D."

SYDNEY HARBOUR TRUST.

Particulars of Goods for Transhipment.

In the , from , at wharf.

To the , for , at wharf.

Owner of goods

Marks and Nos.	Packages.	Description.	Weight.	Measurement.	Transhipment Rate.	Amount Payable.
						£ s. d.
					Total ...	

I (or) we declare that, to the best of my (or) our knowledge, the above particulars of weights, measurements and quantities are correct, and that it is intended to tranship these goods in accordance with the provisions of, and the regulations made under, the Sydney Harbour Trust (Wharfage and Harbour Rates) Act, 1914, and any other Act amending the same; I (or) we undertake to notify the Commissioners should the goods be shipped in a vessel other than that named above.

Sydney, 19 ;

SCHEDULE "E."

SYDNEY HARBOUR TRUST.

Outward Wharfage and Harbour Rates on Goods to be Exported from Sydney.

Ship , to ; Vessel berthed at wharf

Owner of goods

Marks and Nos.	Packages.	Description.	Weight.	Measurement.	Value.	Outward Wharfage or Harbour Rate.	Amount Payable.
							£ s. d.
						Total ...	

I (or) we declare the above particulars of weights, measurements, and quantities to be correct.

Sydney, 19 ;

NOTE.—The rate is to be calculated by the owner of goods passing the entry.

Schedule "F."

SYDNEY HARBOUR TRUST.

Inward Manifest.

Ship , from , entered inwards at Customs House
Trip . Vessel berthed at wharf.

Marks and Nos.	Consignee.	No.	Packages.	Description.	Weight.	Measurement.	Remarks.
					tons cwt. qr.		

I (or) we declare the above particulars of weights, measurements, and quantities to be correct.

Master .

Sydney, 19 .

Note.—The Commissioners may at their option accept instead of the above form of manifest the manifest of any shipping company, provided that such manifest contains sufficient information for the purposes of the Commissioners.

Schedule "G."

SYDNEY HARBOUR TRUST.

Outward Manifest.

Ship , to , entered outwards at Customs House.
Trip . Vessel berthed at wharf.

Marks and Nos.	Consignor.	No.	Packages.	Description.	Weight.	Measurement.	Remarks.
					tons cwt. qr.		

I (or) we declare the above particulars of weights, measurements, and quantities to be correct.

Master .

Sydney, 19 .

Note.—The Commissioners may at their option accept instead of the above form of manifest the manifest of any shipping company, provided that such manifest contains sufficient information for the purposes of the Commissioners.

Schedule "H."

SYDNEY HARBOUR TRUST.

Particulars of Vessel and Berthing in respect of Vessels liable to Payment of Tonnage Rates.

Names of Vessels.	Name of Owner or Agent.	Gross Registered Tonnage of Vessels.	Wharf.	Arrival at Wharf.					Departure from Wharf.					Time Berthed.		
				Month.	Day.	Hour.	Min.	a.m. or p.m.	Month.	Day.	Hour.	Min.	a.m. or p.m.	Days.	Hours.	Mins.
		tons.	1.													
			2.													
			3.													
			4.													
			5.													
			6													
			Total time berthed (to be filled in only when this return is made in respect of one vessel).													

£ s. d.

Tonnage rates at* per ton per period of six hours or part thereof
on tons for periods ... ...
Tonnage rates at* per ton per period of six hours or part thereof
on tons for periods ... ...
Tonnage rates at* per ton per period of six hours or part thereof
on tons for periods ... ...
Tonnage rates at* per ton per period of six hours or part thereof
on tons for periods ... ...

£

I (or) we declare the above particulars to be correct; and undertake, should the vessel or vessels above referred to berth at any wharf or wharves beyond the time above specified, to lodge supplementary particulars, and to pay the additional tonnage rates in respect thereof, should any accrue.

Sydney, , 19 .

(Signature of Master, Owner or Agent.)

* The amount to be inserted here is that fixed by Regulation made by the Commissioners.

SCHEDULE "I."

Watermen's Fares.

Fares from 6 a.m. to 9 p.m.—

Distance Fares—One mile or under, one shilling (1s.). For every additional half-mile or part thereof sixpence (6d.).

Time Fares—One hour, two shillings and sixpence (2s. 6d.) For every additional half-hour or part thereof, one shilling (1s.).

Fares from 9 p.m. to 6 a.m.—

Double the foregoing fares

Distance or time fares shall be charged at the option of the hirer.

These charges are applicable to one passenger. For every additional passenger, half-fare.

---

[52] The Treasury, New South Wales,
Sydney, 3rd July, 1925.

REGULATIONS MADE BY THE SYDNEY HARBOUR TRUST COMMISSIONERS UNDER THE SYDNEY HARBOUR TRUST ACT, 1900, IN CONNECTION WITH THE CONTROL OF TRAFFIC IN THE PORT OF SYDNEY DURING THE VISIT OF THE AMERICAN FLEET.

THE following Regulations made by The Sydney Harbour Trust Commissioners, under the provisions of the Sydney Harbour Trust Act, 1900, having been approved by His Excellency the Governor, with the advice of the Executive Council, are published in accordance with the requirements of that Act.

JOHN T. LANG.
Colonial Treasurer.

THE Sydney Harbour Trust Commissioners incorporated under or by the Sydney Harbour Trust Act, 1900, do hereby make the following regulations in accordance with the provisions of that Act, namely:—

1. On the occasion of the arrival of the American Fleet in the Port of Sydney, on the twenty-third day of July, one thousand nine hundred and twenty-five, and the departure of the Fleet on the sixth day of August, one thousand nine hundred and twenty-five, the following regulations shall be observed by all vessels of whatsoever description which may be afloat on the waters of the Port on the days of such arrival and departure:—

(*a*) For half an hour prior to the time to be duly notified in the daily newspapers as the time of arrival between the Heads of the Fleet, and until all vessels of the Fleet shall have anchored in their allotted positions in the Port, and for half an hour prior to the time to be notified in the daily papers for the departure of the Fleet, and until the ships shall have cleared the Heads, all traffic east of a line between Kirribilli Point and Benelong Point shall cease. The signal for the cessation of traffic will be a black shape hoisted at the mast-head at Fort Denison and at South Head Signal Station, and all vessels must anchor, or move only within the following limits:—

On the north side of the Harbour:—

(i) North of a line drawn from Kirribilli Wharf to Kurraba Point and thence to Robertson's Point.

(ii) North of a line between Robertson's Point and Taronga Park ferry jetty.

(iii) North-east of a line between Taronga Park ferry jetty and Bradley's Head.

(iv) North-west of a line between Bradley's Head, George's Head and Middle Head.

(v) North of a line between Middle Head and Inner North Head.

(vi) North of a line between Inner North Head, Outer North Head and then seaward.

On the south side of the Harbour:—

(i) South of a line between Kirribilli Point and the north end of Fort Denison.

(ii) South-west of a line between the north end of Fort Denison, Garden Island and Darling Point.

(iii) South of a line between Darling Point, Point Piper, Woollahra Point and south end of Shark Island.

(iv) East of a line between the north end of Shark Island and the Western Channel Pile light; thence to the sea buoy.

(v) South of a line from the sea-buoy to seaward.

(*b*) Owners or masters of vessels who may be desirous of obtaining berths inside the limits laid down in paragraph (*a*) of this Regulation for the purpose of witnessing the arrival and departure of the American Fleet, must apply to the Harbour Master who will allot the approximate positions in which vessels may be moored, and such vessels (with the exception of vessels carrying the Ministerial and Parliamentary parties, which are authorised to follow the Fleet) must remain at their moorings until a gun is fired from Fort Denison, and the signals are hauled down from Fort Denison and South Head Signal Station to indicate that vessels may disperse.

2. On the occasion of the stay in the Port of Sydney of the American Fleet, The Sydney Harbour Trust Commissioners inform the public that on the evening of the 25th July, one thousand nine hundred and twenty-five, a searchlight and pyrotechnic display will take place, and the following Regulations shall be observed by all vessels afloat on the waters of the Port:—

(i) Vessels arriving from sea between the hours of 7 p.m. and 10.30 p.m. shall not proceed up the Harbour but shall anchor to the north-east of a line between Chowder Head and Shark Point until the lastmentioned hour, and no vessel shall, between the hours named, pass east of a line between Kirribilli Point and Benelong Point for the purpose of proceeding to sea.

(ii) Between the hours of 6 p.m. and 10 p.m. no vessel shall anchor in the fairway.

(iii) All vessels other than ferry steamers shall limit their speed to 5 knots an hour and in all respects the Rule of the Road shall be strictly observed.

(iv) In order to provide a safety zone for small boats no vessel above 60 feet in length (other than ferry boats engaged in their usual runs) shall, between the hours of 7 p.m. and 10 p.m. be allowed north of an imaginary line connecting Kirribilli and Robertson Point and the Taronga Park Wharf.

3. The Master or person in charge of any description of vessel shall obey any order respecting the anchoring or mooring of such vessel or any instructions for the purpose of carrying out these Regulations that may be verbally given by the Harbour Master, Assistant Harbour Master or any officer authorised by the Commissioners in charge of any boat or launch flying the Harbour Trust flag or Patrol flag, or by any officer of the Water Police.

4. The Master or any person in charge of any vessel infringing the provisions of any of the preceding Regulations shall be liable to a penalty not exceeding one hundred pounds (£100).

Dated at Sydney, this twenty-first day of May, one thousand nine hundred and twenty-five.

The Common Seal of The Sydney Harbour Trust Commissioners was hereto duly affixed in the presence of— (L.S.)
W. D. LOVERIDGE, President.
R. T. McKAY, Commissioner.

E. W Austin, Secretary.

LOCAL GOVERNMENT ACT, 1919.

Certificate of amount of half-yearly sums to be paid by the Municipal Council of Forbes in respect of water supply works.

WHEREAS in pursuance of section 371 of the Local Government Act, 1919, His Excellency the Governor has, on the recommendation of the Treasurer, adjusted and consolidated the various water supply works debts of the Forbes Municipal Council into one debt, namely, the capital sum of twenty-seven thousand two hundred and seventy-four pounds six shillings and three pence (£27,274 6s. 3d.), and has fixed one rate of interest in respect thereof, namely, the rate of £3·75,864 per centum per annum, and has also fixed the term of sixty-three years, as from the 31st day of December, 1924, as the period during which repayment is to be made: Now, I, John Thomas Lang, the Treasurer for the time being of the State of New South Wales, in accordance with section 371 of the Local Government Act, 1919, do hereby certify that the amount of the half-yearly sums so payable by the Forbes Municipal Council is five hundred and sixty-six pounds seventeen shillings and one penny (£566 17s. 1d.), to be paid on the 31st day of December, and 30th day of June, in each and every year of the said period of sixty-three years.

This notification is in lieu of that published in Government Gazette of 21st November, 1924.

Given under my hand, at Sydney, this second day of July, one thousand nine hundred and twenty-five.

JOHN T. LANG, Colonial Treasurer.

[57]

---

[53] Department of the Attorney-General and of Justice,
Sydney, 1st July, 1925.

IT is hereby notified that, in accordance with the provisions of section 8 of the Companies (Amendment) Act, 1906, as enacted by section 3 of the Companies (Amendment) Act, 1907, The Southern Cross Assurance Company Limited is granted exempt on from making the list containing the particulars (*a*) and (*b*) mentioned in those sections.

W. J. McKELL,
Minister of Justice.

WATER (COSTS DECLARATORY AND FLOOD PREVENTION) ACT, 1924.

GRAHAMSTOWN AND CAMPVALE SWAMP DRAINAGE TRUST.

I, the Honourable MARTIN MATTHEW FLANNERY, the Minister for Public Works for the time being in and for the State of New South Wales, in accordance with the provisions of the abovenamed Act, do hereby notify that the quarterly instalments payable by the Grahamstown and Campvale Swamp Drainage Trust are adjusted to the amount of seventy-eight pounds and fifteen shillings (£78 15s.), which amount shall be paid quarterly to the Treasury by the Trust, on the first days of January, April, July and October in each year for a period of twenty-eight years, as from the thirteenth day of September, one thousand nine hundred and twenty-two.
[D. 1925-256]

Dated at Sydney, this 27th day of June, one thousand nine hundred and twenty-five.

M. M. FLANNERY,
[7511] Minister for Public Works.

WATER (COSTS DECLARATORY AND FLOOD PREVENTION) ACT, 1924.

MOOBALL AND CRABBE'S CREEK SWAMP DRAINAGE TRUST.

I, the Honourable MARTIN MATTHEW FLANNERY, the Minister for Public Works for the time being in and for the State of New South Wales, in accordance with the provisions of the abovenamed Act, do hereby notify that the quarterly instalments payable by the Mooball and Crabbe's Creek Swamp Drainage Trust are adjusted to the amount of one hundred and twenty-three pounds four shillings and sixpence (£123 4s. 6d.), which amount shall be paid quarterly to the Treasury by the Trust, on the first days of January, April, July and October in each year for a period of twenty-four years and nine months, as from the first day of January, one thousand nine hundred and twenty-four.
[D. 1925-258]

Dated at Sydney, this 27th day of June, one thousand nine hundred and twenty-five.

M. M. FLANNERY,
[7512] Minister for Public Works.

WATER (COSTS DECLARATORY AND FLOOD PREVENTION) ACT, 1924.

NEWRYBAR SWAMP DRAINAGE TRUST.

I, the Honourable MARTIN MATTHEW FLANNERY, the Minister for Public Works for the time being in and for the State of New South Wales, in accordance with the provisions of the abovenamed Act, do hereby notify that the quarterly instalments payable by the Newrybar Swamp Drainage Trust are adjusted to the amount of one hundred and twenty pounds eleven shillings and eleven pence (£120 11s. 11d.), which amount shall be paid quarterly to the Treasury by the Trust, on the first days of January, April, July and October in each year, for a period of forty-one years and nine months, as from the eighteenth day of June, one thousand nine hundred and eighteen.
[D. 1925-257]

Dated at Sydney, this 27th day of June, one thousand nine hundred and twenty-five.

M. M. FLANNERY,
[7513] Minister for Public Works.

WATER (COSTS DECLARATORY AND FLOOD PREVENTION) ACT, 1924.

TUCKEAN SWAMP DRAINAGE TRUST.

I, the Honourable MARTIN MATTHEW FLANNERY, the Minister for Public Works for the time being in and for the State of New South Wales, in accordance with the provisions of the abovenamed Act, do hereby notify that the quarterly instalments payable by the Tuckean Swamp Drainage Trust are adjusted to the amount of one hundred and forty-two pounds seventeen shillings and one penny (£142 17s. 1d.), which amount shall be paid quarterly to the Treasury by the Trust, on the first days of January, April, July and October in each year for a period of thirty years and three months, as from the nineteenth day of May, one thousand nine hundred and sixteen.
[D. 1925-259]

Dated at Sydney, this 27th day of June, one thousand nine hundred and twenty-five.

M. M. FLANNERY,
[7514] Minister for Public Works.

NOTIFICATION OF RESUMPTION OF LAND UNDER THE PUBLIC WORKS ACT, 1912.

SO much of the land hereunder described as is Crown land is hereby appropriated, and so much thereof as is private property is hereby resumed for a certain public purpose, namely, the provision of manager's residence at Molong for the Commissioners of the Government Savings Bank of New South Wales, and is vested in the Minister for Public Works as Constructing Authority.

Dated this twenty-third day of June, 1925.

D. R. S. DE CHAIR,
Governor.

By His Excellency's Command,

M. M. FLANNERY,
Minister for Public Works.

DESCRIPTION OF LAND REFERRED TO.

All that piece or parcel of land, containing by admeasurement 2 acres 3 roods 10½ perches or thereabouts, being part of a subdivision of portion 15, in the parish of Gamboola, county of Wellington, and State of New South Wales, be the hereinafter mentioned several dimensions a little more or less, the aforesaid subdivision being known as the Vale Head Subdivision: Commencing at the north-east corner of lot 61 of section A of the aforesaid Vale Head Subdivision, and bounded on the south by the north boundary of that lot and the north boundary of lot 36 of the aforesaid section A, bearing 270 degrees 9 minutes distant 442 feet 3 inches to the north-east side of Betts-street; thence on the south-west by part of that side of that street bearing 330 degrees 22 minutes distant 120 feet 8 inches to its junction with the south-east side of a road 1 chain wide, being the main road from Molong to Euchareena; thence on the north-west by part of that side of that road bearing 25 degrees 23 minutes distant 175 feet 8¼ inches; thence on the north by a line bearing 90 degrees 30 minutes distant 426 feet 7½ inches to the west side of a road 1 chain wide; and thence on the east by part of that side of that road bearing 180 degrees distant 261 feet and ¼ of an inch, to the point of commencement.
[Ms. 1925-2,622] [7371]

NOTIFICATION OF RESUMPTION OF LAND UNDER THE PUBLIC WORKS ACT, 1912.

SO much of the land hereunder described as is Crown land is hereby appropriated, and so much thereof as is private property is hereby resumed for a certain authorised work, namely, the construction of a line of railway from Moama to Balranald, and is vested in the Minister for Public Works as Constructing Authority for the purposes of the Border Railways Act, 1922.

Dated this twenty-third day of June, 1925.

D. R. S. DE CHAIR,
Governor.

By His Excellency's Command,

M. M. FLANNERY,
Minister for Public Works.

DESCRIPTION OF LAND REFERRED TO.

All that piece or parcel of land situate in the parish of Chowar, county of Wakool, Land District of Deniliquin, and State of New South Wales, being part of portion 24 and part of the land comprised in conditional purchase 11-21: Commencing at a point on the western side of a road 1 chain wide, forming also the eastern boundary of portion 24, bearing north 0 degrees 29½ minutes west, and distant 7 chains 83·73 links from the intersection of north-eastern boundary of the Moama to Balranald Railway part 5 with the western side of the aforesaid road, forming also the eastern boundary of portion 24; and bounded by a line bearing south 89 degrees 43¾ minutes west 9 chains 24·25 links; thence by part of the north-eastern boundary of the aforesaid railway bearing 309 degrees 56 minutes 8 chains; thence by a line bearing north 76 degrees 31 minutes east 15 chains 73·52 links; thence by part of the eastern boundary of portion 24, forming also part of the western side of the aforesaid road bearing south 0 degrees 29½ minutes east 8 chains 76·07 links, to the point of commencement, be the said several dimensions all a little more or less, containing an area of 9 acres 16¼ perches or thereabouts, numbered 212a on the plan of the aforesaid railway, and said to be in the possession of T. R. McConnell.

Also, all that piece or parcel of land situate in the parish of Chowar, county of Wakool, Land District of Deniliquin, and State of New South Wales, being part of portion 22, and part of the land comprised in conditional purchase 11-21 aforesaid: Commencing at a point on the eastern side of the aforesaid road forming also the western boundary of portion 22, bearing north 89 degrees 43¾ minutes east 1 chain from the south-eastern corner of the land described in the preceding description; and bounded by part of the western boundary of portion 22, forming also part of the eastern side of the aforesaid road bearing north 0 degrees 29½ minutes west 8 chains 99·53 links; thence by lines as follow, bearing north 76 degrees 31 minutes east 13 chains 14 links south 0 degrees 16¼ minutes east 11 chains 99·84 links, south 89 degrees 43¾ minutes west 12 chains 75·74 links, to the point of commencement, be the said several dimensions all a little more or less containing an area of 13 acres 1 rood 25¾ perches, or thereabouts, numbered 212c on the plan of the Moama to Balranald Railway, Part 5, and said to be in the possession of T. R. McConnell.
[R.A. 1925-1,539] [7419]

NOTIFICATION OF RESUMPTION OF LAND UNDER THE PUBLIC WORKS ACT, 1912.

SO much of the land hereunder described as is Crown land is hereby appropriated, and so much thereof as is private property is hereby resumed for a certain authorised work, namely, the carrying out of a scheme of water supply for the Municipality of Dubbo, and is vested in the Minister for Public Works as Constructing Authority.

Dated this twenty-third day of June, 1925.

R. R. S. de CHAIR,
Governor.

By His Excellency's Command,
M. M. FLANNERY,
Minister for Public Works.

Description of Land referred to.

All that piece or parcel of land situate in the Municipality of Dubbo, parish of Dubbo, county of Lincoln and State of New South Wales, being part of portion 78 comprised in Certificate of Title, registered volume 3,548, folios 178 and 179: Commencing at the intersection of the eastern side of Brisbane-street with the southern side of Tamworth-street and bounded thence on the north by part of that side of Tamworth-street, bearing 90 degrees 60 feet; thence on the east by a line bearing 179 degrees 26 minutes 150 feet; thence on the south by a line bearing 270 degrees 60 feet to the eastern side of Brisbane-street aforesaid; and thence on the west by part of that side of that street bearing 359 degrees 26 minutes 150 feet to the point of commencement, having an area of 33 perches or thereabouts and said to be in the possession of George Albert Wheeler and Ernest Rowland Hawke, as tenants-in-common.
[W. 1925-1,984] [7519]

NOTIFICATION OF RESUMPTION OF LAND UNDER THE LOCAL GOVERNMENT ACT, 1919.

IN pursuance of section 536 (4) of the Local Government Act, 1912, and under Division 1, Part V, of the Public Works Act, 1912, I notify that so much of the land hereunder described as is Crown land is hereby appropriated and so much thereof as is private property is hereby resumed for street-extension purposes, and I further notify that the said land is hereby vested in the Council of the Municipality of Rockdale.

Dated this twenty-third day of June, 1925.

M. M. FLANNERY,
Minister for Public Works.

Description of land referred to.

All that piece or parcel of land situate in the parish of St. George, county of Cumberland, and State of New South Wales, being part of the land comprised in Certificate of Title registered volume 3213 folio 241: Commencing at the westernmost corner of the land comprised in the aforesaid Certificate of Title and bounded thence on the south by the northern extremity of Harrow-road bearing 97 degrees 58 minutes 66 feet; thence on the east by a line and an eastern boundary of the land in the said Certificate of Title bearing respectivly 11 degrees 24 minutes 40 seconds 102 feet 6½ inches and 12 degrees 9 minutes 22 feet 2½ inches; thence on the north-west and west by north-western and western boundaries of the aforesaid land comprised in Certificate of Title registered volume 3213 folio 241, bearing respectively 256 degrees 18 minutes 73 feet 4 inches 192 degrees 9 minutes 22 feet 2½ inches and 191 degrees 1 minute 75 feet 4½ inches to the point of commencement,—having an area of 26¾ perches of thereabouts and said to be in the possession of Charles Fry.
[Misc. 1925-2,539] [7381]

GOVERNMENT RAILWAYS.

Moama to Balranald, Part 6.

Notice of Confirmation of Plan and Book of Reference.

WITH reference to the notice of the Minister for Public Works, dated 17th April, 1925, relative to the taking of certain lands required for the purpose of constructing a Railway from Moama to Balranald, Part 6, and to make and complete certain works and conveniences in connection therewith: Notice is hereby given that, no valid objection having been made to the taking of the lands required for the said Railway, or to the erection of the said works, the said plan and book of reference have been duly confirmed by His Excellency the Governor, with the advice of the Executive Council, in accordance with the Public Works Act, 1912.

(L.S.) M. M. FLANNERY,
Constructing Authority.

The Seal of the Constructing Authority was affixed hereto, at Sydney, this twentieth day of June, in the year of Our Lord one thousand nine hundred and twenty-five, in the presence of,—
E. H. Swift.
[7400]

PUBLIC WATERING PLACES ACT, 1900.

SAMS TANK.

Liverpool Plains Shire.

Revocation of Establishment of Part of Public Watering Place No. 795.

IT is hereby notified that the establishment of that part of Sams Tank P.W.P. 795, notified in the Government Gazette No. 80, P. 2,695 of 6th May, 1914, specified in the Schedule below, is hereby revoked pursuant to the abovenamed Act.
[Papers P. 1925-397]

M. M. FLANNERY,
Minister for Public Works.

Department of Public Works,
Sydney, 24th June, 1925.

The Schedule.

County of Pottinger, parish of Walla Walla, containing an area of about 180 acres. The Crown Lands within the following boundaries:—Commencing at the south-western corner of portion 54 and bounded thence by part of an eastern boundary of portion 53, about 15 chains northerly; thence by a line east to the south-eastern side of the public road from Coonabarrabran to Boggabri; by south-eastern sides of that road north-easterly to the northern boundary of portion 54; thence by part of the northern, the eastern and the southern boundaries of that portion easterly, southerly and westerly to the point of commencement.
[7631]

[7225] Department of Education,
Sydney, 5th June, 1925.

NEW PUBLIC SCHOOL.

IT is hereby notified, for general information, in accordance with the provisions of the 34th section of the Public Instruction Act of 1880, that it is proposed to establish a Public School at

Waitara.

ALBERT BRUNTNELL,
Minister of Public Instruction.

NEW SOUTH WALES GOVERNMENT RAILWAYS AND TRAMWAYS.

By-law No. 679.

THE Railway Commissioners for New South Wales, in pursuance of the powers conferred by the Government Railways Act, 1912, as subsequently amended, hereby make the following By-law, and all previous By-laws, Regulations, and Conditions conflicting therewith are repealed:—

Minimum Weights for Timber.

The provisions in the Merchandise and Livestock Rates Book whereby charges for timber classified at Miscellaneous class rate less 10%, Miscellaneous class, and Miscellaneaus class plus 10% are calculated on the truck carrying capacity less 5%, are hereby amended and the charges will be based on the truck carrying capacity less 10%.

For the purpose of this Regulation "BWF" wagons and "U" wagons shall be regarded as of 15-tons and 20-tons carrying capacity respectively.

Rate for Granulated Cork.

Granulated cork will be charged at "B" class rate and conditions.

Rate for Magnesium Chloride.

Magnesium Chloride will be charged at Miscellaneous class rate and conditions.

Rate for Empty Casks forwarded to Country Meat Works in Refrigerator Cars that would otherwise run Empty.

Empty casks forwarded to Country Meat Works in refrigerator cars that would otherwise run empty, and certified on the consignment note that when subsequently filled they will be despatched by rail, will be charged at "B" class rate and conditions on the actual weight.

Rate for Newspaper Paper.

Newspaper paper will be charged at the following rates:—

In trucks loaded to their full weight carrying capacity—"A" class.
In smaller quantities—"B" class and condition.

Amendment of By-law XLIV.

Any person who drags, rolls, or otherwise moves or causes or permits to be dragged, rolled, or otherwise moved, any log, girder, pole, or pile, or any other thing of the same or a different kind, upon, along, or over any station siding, approach or other premises whatsoever of the Commissioners so as to cause damage thereto, or who otherwise by any wilful act or omission damages any such station, siding, approach or premises, shall be liable to a penalty not exceeding five pounds in addition to the amount of any damage for which such person may be liable.

The Common Seal of the Railway Commissioners for New South Wales, was hereunto affixed this 9th day of June, in the year of Our Lord 1925, in the presence of—

W. JNO. MORRIS,
Secretary.

Approved by the Governor-in-Council, this 30th June, 1925.

H. C. Budge,
Clerk of the Executive Council.

[51]

---

[27] Sydney, 3rd July, 1925.

APPLICATIONS FOR LEASES FOR OYSTER CULTURE.

IT is hereby notified that the undermentioned persons have applied to lease for Oyster Culture the portions of land described hereunder opposite their respective names.

Objections may be lodged at the Fisheries Branch, Chief Secretary's Department, within thirty days of the date of this notice against the leasing of any of the portions. If interference with a hauling ground is alleged, a statutory declaration by a licensed fisherman must be submitted to the effect that the area has been hauled during the preceding twelve months.

E. B. HARKNESS,
Under Secretary.

No. 13,354, by Henry Thompson, situated at Mooney Mooney Creek, Hawkesbury River, offshore, lying between sections Nos. 1 and 2 of Oyster Lease No. 7,084, parish of Patonga, county of Northumberland, area about 1 acre.

No. 13,309, by William Gordon Dodds, situated at Soldier's Point, Port Stephens, adjoining the southern end of Oyster Lease No. 11,283, parish of Tomaree, county of Gloucester, frontage 250 yards.

No. 13,437, by Francis Henry Holbert, situated at Corrie Island, Port Stephens, adjoining the eastern end of Oyster Lease No. 7,591, and being identical with Oyster Lease No. 6,571, expiring 31st March, 1926, county of Gloucester, frontage 200 yards.

No. 13,439, by The Renown Oyster Company Limited, situated at Tilligerry Creek, Port Stephens, offshore, adjoining the offshore boundary of the applicant's Oyster Lease No. 11,027, parish of Stowell, county of Gloucester, area about 4 acres.

No. 13,440, by The Renown Oyster Company Limited, situated at Tilligerry Creek, Port Stephens, offshore, adjoining the offshore boundary of the applicant's Oyster Lease No. 11,032, parish of Stowell, county of Gloucester, area about 6 acres.

No. 13,441, by The Renown Oyster Company Limited, situated at Tilligerry Creek, Port Stephens, offshore, adjoining part of the offshore boundary of the applicant's Oyster Lease No. 11,033, parish of Stowell, county of Gloucester, area about 3 acres.

No. 13,442, by The Renown Oyster Company Limited, situated at Tilligerry Creek, Port Stephens, offshore, adjoining part of the offshore boundary of the applicant's Oyster Lease No. 11,029, parish of Stowell, county of Gloucester, area about 2 acres.

No. 13,445, by Herbert Victor Nowill, situated at Tilligerry Creek, Port Stephens, adjoining the western end of Oyster Lease No. 11,048, section No. 3, and being identical with surrendered Oyster Lease No. 11,099, parish of Stowell, county of Gloucester, frontage 502 yards.

No. 13,459, by Herbert Alfred Harding, situated at the entrance to Wallis Creek, Port Stephens, offshore, adjoining the northern boundary of Oyster Lease No. 11,461, and the northern and eastern boundaries of Oyster Lease No. 12,634, parish of Tomaree, county of Gloucester, area about 4 a. 2 r.

No. 13,465, by Charles Ross, situated in a small creek, off Tilligerry Creek, Port Stephens, in 2 sections, adjoining Oyster Leases Nos. 11,028 and 11,029, and being identical with cancelled Oyster Lease No. 11,150, parish of Stowell, county of Gloucester, frontage 350 yards (in all).

[28] Industrial Registrar's Office,
Sydney, 3rd July, 1925.

THE following Awards of the Court, made in exercise of the powers conferred upon it by section 14 of the Industrial Arbitration Act, 1912, have this day been published as part of the Industrial Gazette for July, 1925, in accordance with the provisions of the Act and the Regulations thereunder.

Copies of the Awards are obtainable from the Government Printer, Sydney, at the price mentioned (postage added), upon request, quoting the particulars stated hereunder, and the date of publication.

A. M. WEBB,
Industrial Registrar.

Glass Workers (State) Award (Variation), No. 4,425. 3d.

Paper Milling (State) Award (Variation), No. 4,426. 3d.

Barbed Wire and Wire Nail Makers (State) Award (Variation), No. 4,427. 3d.

Carpenters and Joiners (Broken Hill) Award (Principal), No. 4,428. 4d.

Electricians, &c. (State) Award (Variations), Nos. 4,429 and 4,430. 4d.

Engineers, &c. (State) Award (Variations), Nos. 4,431 and 4,432. 4d.

Moulders (State) Award (Variations), Nos. 4,433 and 4,434. 4d.

Ironworkers' Assistants (State) Award (Variations), Nos. 4,435 and 4,436. 4d.

Boilermakers (State) Award (Variations), Nos. 4,437 and 4,438. 4d.

Quarries (State) Award (Variations), Nos. 4,439 and 4,440. 4d.

Quarries, Dimension Stone (State) Award (Variations), Nos. 4,441 and 4,442. 4d.

Firemen and Deckhands, Newcastle (Excepting Ferries and Tug Boats) Award (Variations), Nos. 4,443 and 4,444. 4d.

NOTICE UNDER REAL PROPERTY ACT.

APPLICATIONS by the undermentioned have been made to bring the lands respectively described under the provisions of the Real Property Act. Caveats may be lodged on or before the 7th August, 1925.

No. 25,229. James Granger, 32¼ p., cor. Church and Ferris sts., Parramatta. [*Evidence has been furnished that the applicant has lost his title deeds.*]

No. 25,555. Fraser Elmslie Churchill, 316 a. 1 r., por. 1 (ph.), ph. Brymedura, 154 a. 35 p., por. 6 (ph.), ph. Cumble, co. Ashburnham.

No. 25,580. George Harry Hardy, 1 a. 14 p., front. Coleman-st. and the Great Southern Rly., Mun. Wagga Wagga.

No. 25,680. Gertrude Susan Bogle, 29¾ p., front. Grove-st., Ballast Point rd. and Bates-st., and 6½ p. cor. Short and Bay sts., Mun. Balmain.

No. 26,379. Frank Edward Donnelley, 11 p., in St. John st., about 210 ft. easterly from Canterbury-road, Petersham.

No. 26,488. Tooth and Co. Limited, 1 r. 24 p., cor. Aberdare and Hall sts., Weston.

No. 26,578. Theresa Agnes Buckley, Mamie Rayner, Elizabeth Morton and Thomas Hayden, 24¾ p., lot 56, sec. E, Brighton Est., Eustace-st. and West Promenade, Mun. Manly.

No. 26,607. Arthur Albert Kennerson, 18½ p., in Bank-st., abt. 106 feet westerly fr. Watson-st., Molong.

No. 26,687. Robert Wallace Miller, 16¾ p., front. Nelson-st. and Milson's Point Railway, Chatswood.

No. 26,729. William Thomas Johnson, 106 a. 2 r. 9 p., part of lots 21 and 22, Bengalla Est., Roxburgh, near Muswellbrook.

No. 26,738. John Nicholson, 31 p., lot 2, sec. 3, Bellevue Hill Est. No. 2, Bellevue-rd., Woollahra.

No. 26,766. Leonard Dodds, 3 r. 21 p., includ. Nos. 3 and 5 Harriette-st., Neutral Bay.

Diagrams delineating these lands may be inspected at the Land Titles Office, Sydney.

W. G. H-WILLIAMS,
Registrar-General.

3rd July, 1925. [47]

[36] Registrar-General's Department,
Sydney, 1st July, 1925.

IT is hereby notified that, in conformity with the provisions of the Registration of Births, Deaths, and Marriages Act, 1899, the undermentioned Officiating Ministers have been registered at this Office, on the dates specified, for the celebration of Marriages:—

CHURCH OF CHRIST.

No. 5766. Mr. Edward Richard Butler, Truro, Clanwilliam-street, Eastwood, 18th June, 1925.

CHURCH OF ENGLAND (DIOCESE OF NEWCASTLE).

No. 3458. Reverend Bicton Clemence Wilson, M.A., Denman, 19th June, 1925.

PRESBYTERIAN CHURCH OF AUSTRALIA IN THE STATE NEW SOUTH WALES.

No. 5767. Reverend Edward Henry Smith, Darlington Point, 20th June, 1925.

CHURCH OF ENGLAND (DIOCESE OF BATHURST).

No. 5768. Reverend Frederick John Evans, Peak Hill, 22nd June, 1925.

W. G. H-WILLIAMS,
Registrar-General.

[37] Registrar-General's Department,
Sydney, 1st July, 1925.

IT is hereby notified that, in conformity with the provisions of the Registration of Births, Deaths, and Marriages Act, 1899, the changes of Residence of the undermentioned Officiating Ministers have been duly registered at this Office on the dates specified:—

PRESBYTERIAN CHURCH OF AUSTRALIA IN THE STATE OF NEW SOUTH WALES.

No. 4584. Reverend Arthur John Barrett, from Ardlethan to The Esplanade, Speer's Point, 19th June, 1925.

No. 4114. Reverend Alexander MacEwen Stevenson, M.C., from Inverell to 23 York-street, Sydney, 20th June, 1925.

No. 4322. Reverend Henry Pepper, from Dunoon to Murrurundi, 24th June, 1925.

No. 5633. Mr. Josiah Wallace, from Dudley to Werris Creek, 24th June, 1925.

No. 5627. Mr. Albert Archibald Williams, from Werris Creek to Wyong, 24th June, 1925.

ROMAN CATHOLIC CHURCH (ARCH-DIOCESE OF SYDNEY).

No. 4455. Reverend Timothy Joseph O'Farrell, from Bulli to St. Peter's Presbytery, Devonshire-street, Surry Hills, 22nd June, 1925.

No. 4172. Reverend Fabian Patrick Gregory Dwyer, from Nowra to Wollongong, 22nd June, 1925.

No. 5215. Reverend Thomas Kevin Grealy from Wollongong to Penrith, 22nd June, 1925.

No. 5441. Reverend Maurice James Downey, from Penrith to Nowra, 22nd June, 1925.

CHURCH OF ENGLAND (DIOCESE OF NEWCASTLE).

No. 4422. Reverend Ernest Stanley Robinson, Th.L., from Peak Hill to Hamilton, 23rd June, 1925.

CONGREGATIONAL CHURCH (INDEPENDENTS).

No. 4502. Reverend Albert Edward West, from Dulwich Hill to Tambourine Bay road, Lane Cove, 25th June, 1925.

W. G. H-WILLIAMS,
Registrar-General.

CO-OPERATION, COMMUNITY SETTLEMENT, AND CREDIT ACT, 1923.

THE AUSTRALIAN GAS LIGHT COMPANY'S EMPLOYEES' SHARE PURCHASE AND CO-OPERATIVE SOCIETY LIMITED.

IT is hereby notified that I have this day registered the abovenamed Society as an Investment Society under the above Act, with limited liability, and have issued to it a certificate of incorporation.

The said Society was formerly registered under the Building and Co-operative Societies Act, 1901, under the name of "The Australian Gas Light Company's Employees' Share Purchase Association."

Dated at Sydney, this twenty-fourth day of June, 1925.

T. WAITES,
Deputy Registrar of Co-operative Societies.
[7640]

CO-OPERATION, COMMUNITY SETTLEMENT, AND CREDIT ACT, 1923.

THE NEW SOUTH WALES HARDWARE TRADING CO-OPERATIVE SOCIETY LIMITED.

IT is hereby notified that I have this day registered the abovenamed Society as a Trading Society under the above Act, with limited liability, and have issued to it a certificate of incorporation.

The said Society was formerly registered under the Building and Co-operative Societies Act, 1901, under the name of the "New South Wales Hardware Co-operative Society Limited."

Dated at Sydney this twenty-seventh day of June, 1925.

T. WAITES,
Deputy Registrar of Co-operative Societies.
[8]

CO-OPERATION, COMMUNITY SETTLEMENT, AND CREDIT ACT, 1923.

THE GERRINGONG CO-OPERATIVE DAIRY SOCIETY LIMITED.

IT is hereby notified that I have this day registered the abovenamed Society as a Rural Society under the above Act, with limited liability, and have issued to it a certificate of incorporation.

The said Society was formerly registered under the Companies Act, 1899, under the name of "The Gerringong Dairy Company Limited."

Dated at Sydney, this twenty-ninth day of June, 1925.

(L.S.) T. WAITES,
Deputy Registrar of Co-operative Societies.
[18]

CO-OPERATION, COMMUNITY SETTLEMENT, AND CREDIT ACT, 1923.

THE STAR No. 2 CO-OPERATIVE BENEFIT BUILDING SOCIETY LIMITED.

IT is hereby notified that I have this day registered the abovenamed Society as a Building Society under the above Act, with limited liability, and have issued to it a certificate of incorporation.

The said Society was formerly registered under the Building and Co-operative Societies, Act, 1901, under the name of the "Star No. 2 Benefit Building Society."

Dated at Sydney, this thirtieth day of June, 1925.

(L.S.) T. WAITES,
Deputy Registrar of Co-operative Societies.
[29]

CO-OPERATION, COMMUNITY SETTLEMENT, AND CREDIT ACT, 1923.

FEDERAL No. 3 CO-OPERATIVE BENEFIT BUILDING SOCIETY LIMITED.

IT is hereby notified that I have this day registered the abovenamed Society as a Building Society under the above Act, with limited liability, and have issued to it a certificate of incorporation.

The said Society was formerly registered under the Building and Co-operative Societies, Act, 1901, under the name of the "Mudgee Federal Benefit Building Society, No. 3."

Dated at Sydney, this thirtieth day of June, 1925.

(L.S.) T. WAITES,
Deputy Registrar of Co-operative Societies.
[30]

CO-OPERATION, COMMUNITY SETTLEMENT, AND CREDIT ACT, 1923.

YENDA CO-OPERATIVE SOCIETY LIMITED.

IT is hereby notified that I have this day registered the abovenamed Society as a Rural Society under the above Act, with limited liability, and have issued to it a certificate of incorporation.

The said Society was formerly registered under the Companies Act, 1899, under the name of the "Yenda Settlers Limited."

Dated at Sydney, this twenty-ninth day of June, 1925.

(L.S.) T. WAITES,
Deputy Registrar of Co-operative Societies.
[31]

CO-OPERATION, COMMUNITY SETTLEMENT, AND CREDIT ACT, 1923.

EPPING AND DISTRICT STARR-BOWKETT BUILDING COPERATIVE SOCIETY (No. 1), LIMITED.

IT is hereby notified that I have this day registered the abovenamed Society as a Building Society under the above Act with limited liability, and have issued to it a certificate of incorporation.

The said Society was formerly registered under the Building and Co-operative Societies Act, 1901, under the name of the "Epping and District Starr-Bowkett Ballot and Sale Society."

Dated at Sydney, this first day of July, 1925.

(L.S.) T. WAITES,
Deputy Registrar of Co-operative Societies.
[49]

CO-OPERATION, COMMUNITY SETTLEMENT, AND CREDIT ACT, 1923.

EPPING AND DISTRICT STARR-BOWKETT BUILDING COPERATIVE SOCIETY (No. 2), LIMITED.

IT is hereby notified that I have this day registered the abovenamed Society as a Building Society under the above Act with limited liability, and have issued to it a certificate of incorporation.

The said Society was formerly registered under the Building and Co-operative Societies Act, 1901, under the name of the "Epping and District Starr-Bowkett Ballot and Sale Society, No. 2."

Dated at Sydney, this first day of July, 1925.

(L.S.) T. WAITES,
Deputy Registrar of Co-operative Societies.
[48]

---

[7] Local Government Department,
Sydney, 3rd July, 1925.

LOCAL GOVERNMENT ACT, 1919.

AN examination of applicants for certificates as "Engineer" to a Shire or Municipality, and as "Overseer of Works," will be held on Tuesday, 25th August, 1925, and three following days.

Full particulars and a form for making application to sit at the examination may be obtained from the Clerk to the Local Government Examination Committee, Local Government Department, Sydney, with whom applications to attend should be lodged not later than 31st July 1925.

W. WALKER,
Secretary.

The twenty-second day of June, 1925.

BY virtue of the authority vested in me by the District Courts Act, 1912, I hereby appoint Mr. William Patrick Murray to be Bailiff at Macksville of the District Court holden at Bellingen,—to take effect from the date of commencing duty.

W. H. MOCATTA,
[7639] Judge.

AN owner required for bay horse, bald face, two hind and one front foot white, white spots on back, aged, unbranded; at present possession Police at Grenfell.

If not claimed will be sold by public auction at Grenfell, 18th July, 1925, by order of the Inspector-General of Police.

EDWARD TRACEY.
[7521] Sergeant 1st Class.

WATER ACT, 1912 (PART V).

THE Water Conservation and Irrigation Commission has received the following application for License:—

Land District of Nyngan.

W. H. Green, new artesian well, por. 13, psh. Ridge, co. Clyde.

The Supervising Engineer, Public Works Department, Dubbo, will publicly inquire into the application at 2.30 p.m., on the 24th day of July, 1925, at the office of the Bogan Shire Council, Nyngan.

H. H. DARE,
Commissioner.

[W.C. & I.C. 1925-9,242] [60]

WATER ACT, 1912 (PART II).

THE Water Conservation and Irrigation Commission has received the following application for License:—

Land District of Condobolin.

R. Wootton, dam, Kiargathur Creek, pors. 43 and 75, psh. Kiargathur, co. Cunningham.

The Local Land Board will publicly inquire into the application at 10 a.m., on the 27th day of July, 1925, at the Court-house, Condobolin.

H. H. DARE,
Commissioner.

[W.C. & I.C. 1924-12,783] [121]

[19] Water Conservation and Irrigation Commission,
247 George-street, Sydney,
26th June, 1925.

LOWER QUAMBONE BORE WATER TRUST.

First Election of Trustees.

I, BURTON Joseph Stanner, hereby declare that the undermentioned candidates were duly nominated as Trustees of the Lower Quambone Bore Water Trust, viz.:—

Raven, Harold Vincent, Lower Quambone, and Edgley, Louis Norman, Lower Quambone.

There being only two Trustees to be elected, I have this day declared the abovenamed, Harold Vincent Raven and Louis Norman Edgley to be duly elected as Trustees of the said Trust for the ensuing term of three years.

B. J. STANNER,
Returning Officer.

[10] Water Conservation and Irrigation Commission,
Sydney, 27th June, 1925.

MUNNA MUNNA BORE WATER TRUST.

Election of a Trustee.

WEDNESDAY, the 5th August, 1925, has been appointed the date for the election of a Trustee of the above Trust, and the Trust's Office, at Walgett, the polling-place.

[W.C. & I.C. 1925-9,290]

H. H. DARE,
Commissioner.

METROPOLITAN WATER, SEWERAGE AND DRAINAGE BOARD.

NOTICE is hereby given that the sewers as described below have been completed and are now available for house connections:—

City: Commencing at existing sewer, Board Day Labour 2,065, s/o 41,252, in Elizabeth-street about 185 links southerly from Market-street, and being about 30 links from western building line of Elizabeth-street; thence southerly along Elizabeth-street 104·7 links to manhole (Day Labour 2,085, s/o 41,335).

City: Commencing at existing manhole, Government Contract 32, in Castlereagh-street about 180 links southerly from King-street; thence 421 links southerly along Castlereagh-street in tunnel to manhole (Day Labour 2,031, s/o 41,011).

City: Commencing at end of existing sewer, Board Day Labour 1,916, s/o 40,724, in Market-street about 55 links westerly from Elizabeth-street; thence 25·2 links easterly in Market-street to manhole; thence 74·6 links south-easterly into Elizabeth-street to manhole; thence southerly along Elizabeth-street 170·85 links to a dead-end (s/o 41,252, Day Labour 2,065).

Waterloo: From existing manhole in private property about 518 links east of Dalmeny-avenue, and about 206 links south of Tweedmouth-avenue; thence easterly for 76 links to a dead-end (Day Labour 2,098, s/o 41,377).

Woollahra: From existing sewer, Day Labour 914, s/o 1,870, in Birriga-road about 250 links south-easterly from the junction of Bundarra-road and Birriga-road to 194·1 links south-westerly across Birriga-road, and along a private right-of-way to a dead-end (s/o 41,419, Contract 1,632).

Woollahra: Commencing at manhole, Day Labour 1,775, s/o 40,089, in Dumaresq-avenue about 930 links north of New South Head road; thence 126·1 links easterly along Drainage Reserve to a dead-end (s/D/o 10,946, Contract 1,632).

Woollahra: Commencing at manhole, Board's Contract 1,371, s/o 2,413, in Rawson-road about 170 links north of Churchill-road; thence 83·2 links southerly along Rawson-road to a dead-end (s/o 41,470, Contract 1,632).

Waverley: From existing manhole, Board Contract 1,632, s/o 41,183, at rear of private property in Liverpool-street about 620 links west of Collins-street to 228 links easterly through private property to a manhole (Contract 1,632, s/o 41,434).

Waverley: From existing manhole, Board Contract 1,632, s/o 41,183, at rear of private property in Liverpool-street about 620 links west of Collins-street to 131 links north-easterly through private property to a dead-end (s/o 41,438, Contract 1,632).

Waverley: From existing manhole, Board's Contract 1,632, s/o 41,116, at rear of private property facing Russell-street, about 350 links east of Old South Head road to 115·5 links westerly through private property to a dead-end (s/o 41,448, Contract 1,632).

Vaucluse: From existing sewer, Board's Contract 1,667, in Burrabirra-avenue about 285 links south-west of Fitzwilliam-road to 146·2 links south-westerly along Burrabirra-avenue; thence across Burrabirra-avenue and along Drainage Reserve 248·8 links south-easterly; thence across Drainage Reserve and through private property 275·8 links in a general southerly direction to a dead-end in private property facing Hopetoun-avenue (s/o 41,371, Contract 1,632).

Kogarah: Commencing at a dead-end, Board Contract 1,494, s/o 40,650, situated in private property about 168 links south-east of Colvin-avenue, and about 82 links north-east of Wheeler-street; thence in a south-westerly direction for a distance of 69 links through private property to a dead-end situated in private property (s/o 41,471, Contract 1,633).

Mosman: Commencing at existing dead-end, Board Contract 1,631, s/o 41,158, in Mandalong-road about 425 links south-westerly from its junction with Lavoni-street; thence south-westerly along Mandalong-road a distance of 153·5 links, ending in a manhole in Mandalong-road (s/o 41,431, Contract 1,631).

Rockdale: Commencing at a dead-end, Board Contract 960, situated in Cameron-street about 595 links north of King-street; thence in a northerly direction along Cameron-street 66 links to a dead-end (s/o 41,458, Contract 1,633).

THOMAS ROSEBY,
Secretary.

1st July, 1925. [44]

Metropolitan Water, Sewerage and Drainage Board.
Sydney, 12th June, 1925.

NOTICE TO LAY SERVICE PIPES.

Notice to the Owners of Tenements and Premises in—

Bexley: Highgate-street, from Rye-avenue to Allen-street; Allen-street, from Highgate-street, north and west 152 yards (61,123).

Canterbury: Thomson-street, from Kitchener-street northerly 176 yards (61,125); Spark-street, from existing main westerly 64 yards (61,132); Macquarie-road, from existing main southerly 50 yards (61,133); Hall-street, from Redman-parade to Isabel-street; Lark-street, from Hall-street north-easterly 68 yards 61,126); Samuel-street, from Alice-street south-westerly 115 yards (61,137).

Concord: Salt-street, from existing main to Empire-avenue; Empire-avenue, from Salt-street to View-street (61,119).

Fairfield: Dale-street, from Vine-street south-west 280 yards (61,134).

Kogarah: Ecole-street, from Kogarah-road north-west 260 yards (61,136).

Mascot: Old Botany road, from existing main to Coward-street (61,145).

Randwick: Byng-street, from existing main to Anzac-parade (61,135).

Blacktown: Doonside-road, from existing main northerly 183 yards; Hillend-road, from Doonside-road northerly 160 yards (80,606); Alpha-street, from Patrick-street to Austral-street. Austral-street from Alpha-street to Kildare-street; Patrick-street, from existing main to Kildare-street; Kildare-street, from Patrick-street westerly 170 yards (80,618); Sackville-street, from Sunnyholt-road easterly 133 yards (80,607).

Lane Cove: Best-street from Penrose-street to Garthowen-avenue; Garthowen-avenue, from Best-street to existing main (80,616).

Prospect and Sherwood: Gilba-road, from Wentworth-road to Targo-road, (80,602).

Ryde: Diggers-avenue, from Victoria-road to Westminster-road; Westminster-road, from Diggers-avenue to Thomson-street (80,612).

Warringah Shire: Tourmaline-street, from Lagoon-street to Ocean-street (80,614).

Willoughby: Penshurst-street, from William-street to Boundary-road; Berambah-road, from Penshurst-street to pathway; Berambah-road, from pathway to Ashley-street; pathway, from Berambah-road to Berambah-road; pathway, from Berambah road to Ashley-street; Ashley-street, from Penshurst-street to pathway (80,595).

And the various private streets, lanes, courts, and alleys opening thereunto.

THE main pipe in the said street having been laid down, the owners of all tenements and premises situated at above, are hereby required on or before the tenth day of July next, to cause a proper pipe and stop-cocks to be laid, so as to supply water from the main pipe to such tenements and premises.

J. E. HOLMES,
[7363] Superintendent of Water Service.

Metropolitan Water, Sewerage and Drainage Board.
Sydney, 30th June, 1925.

NOTICE TO LAY SERVICE PIPES.

NOTICE TO THE OWNERS OF TENEMENTS AND PREMISES IN—

Hurstville: Kingsgrove-road, from Queensbury-street westerly 163 yards (61,157); Collaroy-avenue, from Forest-road to Highland-road; Prospect-road, from Collaroy-avenue to existing main; Highland-road, from Collaroy-avenue to existing main (61,152).

Randwick: Courland-street, from Coogee-street to Dolphin-street (61,176); Margille-avenue, from Botany-street easterly and northerly 176 yards (61,164).

North Sydney: Benelong-crescent, from Brightmore-crescent northerly and westerly 269 yards (80,621).

Prospect and Sherwood: Mary-street, from existing main westerly 168 yards (80,635); Mary-street from existing main westerly 142 yards (80,604); Mary-street, from existing main to Chetwynd-grove (80,636).

And the various private streets, lanes, courts, and alleys opening thereunto.

THE main pipe in the said street having been laid down, the owners of all tenements and premises situated at above, are hereby required on or before the twenty-fourth day of July next, to cause a proper pipe and stop-cocks to be laid, so as to supply water from the main pipe to such tenements and premises.

J. E. HOLMES,
[34] Superintendent of Water Service.

Metropolitan Water, Sewerage and Drainage Board,
Sydned, 22nd June, 1925.

NOTICE TO LAY SERVICE PIPES.

NOTICE TO THE OWNERS OF TENEMENTS AND PREMISES IN—

Auburn: Asquith-street, from existing main to Melton-street; Melton-street, from Asquith-street to Carnarvon-street (61,149).

Botany: Spring-street, from existing main easterly 55 yards (61,173).

Canterbury: Hood-avenue, from Homer-street to William-street; Fleet-avenue, from Hood-avenue westerly 197 yards; Birrilea-avenue, from Hood-avenue westerly 198 yards; Gretchen-avenue, from Hood-avenue westerly 148 yards; Summit-street, from Homer-street to Gretchen-avenue (60,935); Ludgate-street, from Canary-road southerly 158 yards (61,148).

Concord: Moore-street, from Elphinstone-street to Cabarita Park road (61,127).

Randwick: Burnie-street, from Beach-street to Winchester-road (60,857).

Blacktown: Sarsfield-street, from existing main to Cambridge-street (80,619).

Lane Cove: Bellevue-street, from Sarver-road to Greenwich-road (80,617).

Manly: Salisbury-square, from Allen-avenue northerly 113 yards (80,613).

And the various private streets, lanes, courts, and alleys opening thereunto.

THE main pipe in the said street having been laid down, the owners of all tenements and premises situated at above, are hereby required on or before the seventeenth day of July next, to cause a proper pipe and stock-cocks to be laid so as to supply water from the main pipe to such tenements and premises.

J. E. HOLMES,
[7532] Superintendent of Water Service.

HUNTER DISTRICT WATER SUPPLY AND SEWERAGE BOARD.

NOTICE TO LAY SERVICE PIPES.

NOTICE to the owner, occupier or mortgagee (as the case may be) of tenements and premises situated in—

Lake Macquarie Shire (Cardiff): Veronica-street, from end of exising watermain northerly 93 yards; Newcastle-street, from Thomas-street northerly 52 yards.

Lake Macquarie Shire (Boolaroo): Third-street, from Lake View street easterly 120 yards.

Lake Macquarie Shire (Speer's Point): First-street, from Barford-street to Sixth-street; Sixth-street, from First-street southerly 50 yards.

Lake Macquarie Shire (Teralba): William-street, from North-street to Blair-street; Blair-street, from William-street easterly 67 yards.

THE main pipe in the said streets having been laid down, the owner, occupier or mortgagee (as the case may be) of all tenements and premises situated as above is hereby required, on or before the 31st July, 1925, to cause a proper pipe and stopcocks to be laid, so as to supply water from the main pipe to such tenements and premises.

ALFRED E. FRY,
Board's Offices, Newcastle, Secretary.
17th June, 1925. [7416]

HUNTER DISTRICT WATER SUPPLY AND SEWERAGE BOARD.

NOTICE TO LAY SERVICE PIPES.

NOTICE to the owner, occupier or mortgagee (as the case may be) of tenements and premises situated in—

East Maitland: Charles-street, from end of existing watermain south-easterly to Brunswick-street; Victoria-lane, from end of existing watermain north-easterly 44 yards.

Cessnock Shire (Farley): Ravensfield-lane, from Wollombi-road southerly 460 yards.

Cessnock Shire (Kurri Kurri): Maitland-street, from Heddon-street north-easterly 236 yards; Wermol-street, from Aberdare-street northerly 96 yards.

Cessnock Shire (Weston): Eighth-street, from Kline-street westerly 121 yards.

Cessnock Shire (Pokolbin): Orient-street, from end of existing watermain northerly to 2 chains past Boreas-street; Austral-street, from Orient-street to Branxton-street; Branxton-street, from Austral-street to Pokolbin-street; Pokolbin-street, from Branxton-street to Orient-street.

THE main pipe in the said streets having been laid down, the owner, occupier or mortgagee (as the case may be) of all tenements and premises situated as above is hereby required, on or before the 31st July, 1925, to cause a proper pipe and stop-cocks to be laid, so as to supply water from the main pipe to such tenements and premises.

ALFRED E. FRY,
Board's Offices, Newcastle, Secretary.
17th June, 1925. [7415]

HUNTER DISTRICT WATER SUPPLY AND SEWERAGE BOARD.

NOTICE TO LAY SERVICE PIPES.

NOTICE to the owner, occupier or mortgagee (as the case may be) of tenements and premises situated in—

East Maitland: Newcastle-road, from end of existing watermain south-easterly to Brunswick-street; Brunswick-street, from Newcastle-road to Rous-street; Rous-street, from Brunswick-street to Victoria-street; Victoria-lane, from Lawes-street to Newcastle-street.

Bolwarra Shire (Lorn): Nichols-street, from Park-street, north-westerly 143 yards.

THE main pipe in the said streets having been laid down, the owner, occupier or mortgagee (as the case may be) of all tenements and premises situated as above is hereby required, on or before the 10th July, 1925, to cause a proper pipe and stopcocks to be laid, so as to supply water from the main pipe to such tenements and premises.

ALFRED E. FRY,
Secretary.

Board's Offices, Newcastle,
26th May, 1925. [6978]

HUNTER DISTRICT WATER SUPPLY AND SEWERAGE BOARD.

NOTICE TO LAY SERVICE PIPES.

NOTICE to the owner, occupier or mortgagee (as the in—

Hamilton: Pokolbin-road, from end of existing water-case may be) of tenements and premises situated main to Chatham-road; Chatham-road, from Pokolbin-road to Dumaresque-street; Koree-road, from Chatham-road to Gosford-road; Warrah-street, from National Park street to Stewart-avenue; Stewart-avenue, from end of existing watermain southerly to Warrah-street.

Carrington: Gipps-street, from end of existing water-main to Forbes-street; Forbes-street, from Gipps-street westerly 48 yards to dead end.

Lambton: Tathra-road, from Fitzroy-road to Karoola-road.

Newcastle: Bull-street, from Brook-street to Kitchener-parade; Kitchener-parade, from Bull-street to Anzac-parade.

Waratah: Bourke-street, from Fitzroy-street to Baker-street; Edith-street, from end of existing water-main southerly 44 yards; Newcastle-street, from Valencia-street westerly 73 yards.

THE main pipe in the said streets having been laid down, the owner, occupier or mortgagee (as the case may be) of all tenements and premises situated as above is hereby required, on or before the 10th July, 1925, to cause a proper pipe and stopcocks to be laid, so as to supply water from the main pipe to such tenements and premises.

ALFRED E. FRY,
Secretary.

Board's Offices, Newcastle,
26th May, 1925. [6977]

[7386] Sydney, 19th June, 1925.

APPLICATIONS FOR LEASES FOR OYSTER CULTURE.

IT is hereby notified that the undermentioned persons have applied to lease for Oyster Culture the portions of land described hereunder opposite their respective names.

Objections may be lodged at the Fisheries Branch, Chief Secretary's Department, within thirty days of the date of this notice against the leasing of any of the portions. If interference with a hauling ground is alleged, a statutory declaration by a licensed fisherman must be submitted to the effect that the area has been hauled during the preceding twelve months.

E. B. HARKNESS,
Under Secretary.

No. 13,434 by Robert Lonesborough, situated at Crookhaven River, adjoining the northern end of Oyster Lease No. 4,576, and being identical with expired Oyster Lease No. 6,503, parish of Numbaa, county of St. Vincent, frontage 200 yards.

No. 13,411 by Joseph Robert Law, situated at Hasting River, offshore, adjoining the southern boundary of Oyster Lease No. 13,347, parish of Torrens, county of Macquarie, area about 2 acres.

No. 13,446 by Isaac Lloyd, situated at Mullet Creek, Hawkesbury River, offshore, adjoining the northern end of Oyster Lease No. 12,382, parish of Patonga, county of Northumberland, area about 1 acre.

No. 13,451 by Sydney Pinkerton John Thomas Cole, situated at Mooney Mooney Creek, Hawkesbury River, on an eastern bank, adjoining the northern end of applied for Oyster Lease No. 13,373, and being identical with expired Oyster Lease No. 6,262, parish of Patonga, county of Northumberland, frontage 300 yards.

No. 13,413 by Harry Humphrey Bailey, situated at Macleay River, on the eastern side of Pelican Island, parish of Arakoon, county of Macquarie, frontage 1000 yards.

[7263] Sydney, 12th June, 1925.

APPLICATIONS FOR LEASES FOR OYSTER CULTURE.

IT is hereby notified that the undermentioned persons have applied to lease for Oyster Culture the portions of land described hereunder opposite their respective names.

Objections may be lodged at the Fisheries Branch, Chief Secretary's Department, within thirty days of the date of this notice against the leasing of any of the portions. If interference with a hauling ground is alleged, a statutory declaration by a licensed fisherman must be submitted to the effect that the area has been hauled during the preceding twelve months.

E. B. HARKNESS,
Under Secretary.

No. 13,404, by John Mayn Davies, situated at Oyster Creek, Clarence River, identical with expired Oyster Lease No. 6,346, parish of Yamba, county of Clarence, frontage 300 yards.

No. 13,347, by David Wilson, situated at Hastings River, off shore, adjoining the western and north-western boundaries of Oyster Lease No. 10,805, parish of Torrens, county of Macquarie, area about 4 acres.

No. 13,420, by Archibald Sydney White, and Walter Sydney Johnson, situated at the entrance to Coba Bay, Hawkesbury River, in 2 sections, identical with the applicants expired Oyster Lease No. 6,365, parish of Berowra, county of Cumberland, frontage 300 yards (in all).

No. 13,385, by Frederick William Masters, situated at Manning River, adjoining Oyster Leases Nos. 11,571 and 11,572, and being identical with expired Oyster Lease No. 6,404, parish of Harrington, county of Macquarie, frontage 200 yards.

[7537] Sydney, 26th June, 1925.

APPLICATIONS FOR LEASES FOR OYSTER CULTURE.

IT is hereby notified that the undermentioned persons have applied to lease for oyster culture the portions of land described hereunder opposite their respective names.

Objections may be lodged at the Fisheries Branch, Chief Secretary's Department, within thirty days of the date of this notice against the leasing of any of the portions. If interference with a hauling ground is alleged, a statutory declaration by a licensed fisherman must be submitted, to the effect that the area has been hauled during the preceding twelve months.

E. B. HARKNESS,
Under Secretary.

No. 13,377, by William Elliot Warn, situated at Bermaguee River, offshore, adjoining the south-eastern boundary of Oyster Lease No. 12,298, parish of Bermaguee, county of Dampier, area about 2 roods.

No. 13,454, by Boris Cherniayeff, situated at Shark Island, Macleay River, adjoining the southern end of Oyster Lease No. 11,110, parish of Clybucca, county of Dudley, frontage 300 yards.

No. 13,414, by Norbert Clarence Holbert, situated at Wobbegong Bay, Port Stephens, adjoining the southern end of Oyster Lease No. 9,354, county of Gloucester, frontage 200 yards.

No. 13,453, by Frank Lockhart Cribb, situated at Toubouree Creek, in 2 sections, about 230 yards from the entrance to Toubouree Creek, parish of Woodburn, county of St. Vincent, frontage 400 yards (in all).

[7116] Sydney, 5th June, 1925.

APPLICATIONS FOR LEASES FOR OYSTER CULTURE.

IT is hereby notified that the undermentioned persons have applied to lease for Oyster Culture the portions of land described hereunder opposite their respective names.

Objections may be lodged at the Fisheries Branch, Chief Secretary's Department, within thirty days of the date of this notice against the leasing of any of the portions. If interference with a hauling ground is alleged, a statutory declaration by a licensed fisherman must be submitted to the effect that the area has been hauled during the preceding twelve months.

E. B. HARKNESS,
Under Secretary.

No. 13,342, by Edwin Gibbins, situated at Camden Haven, on the south-eastern side of a small island at the entrance to Queen's Lake, parish of Queen's Lake, county of Macquarie, frontage 200 yards.

No. 13,393, by Henry James Netherclift, situated at Limeburner's Creek, Hastings River, adjoining Oyster Leases Nos. 11,065 and 12,403, parish of Torrens, county of Macquarie, frontage about 100 yards.

No. 13,412, by Henry James Netherclift, situated at Limeburner's Creek, Hastings River, offshore, adjoining part of the south-western boundary of Oyster Lease No. 13,038, parish of Torrens, county of Macquarie, area about 1 a. 2r.

No. 13,256, by Estate of the late William Graham, situated at Scott's Creek, Manning River, fronting portions Nos. 116 and 117, parish of Oxley, county of Macquarie, frontage 200 yards.

No. 13,419, by John Elliot Warn (senior), situated at Murrah Lake, adjoining the eastern end of Oyster Lease No. 9,359, parish of Murrah, county of Dampier, frontage 75 yards.

No. 13,410, by Antonio Sciacca and Vincent Sciacca, situated at Wallis Lake, offshore, lying about 100 yards westerly from Oyster Lease No. 11,144, parish of Forster, county of Gloucester, area about 2 acres.

No. 13,436, by Lionel Ralston, situated at Godwin Island, Wallis Lake, adjoining the most northern boundary of Oyster Lease No. 13,261, parish of Forster, county of Gloucester, frontage 100 yards.

DEPARTMENT OF PUBLIC WORKS—TENDERS FOR LEASING.

TENDERS will be received up to 2 p.m. on the date specified for the undermentioned. Tenderers to state what rental they are prepared to offer, or the lowest sum for which they will work the Watering Place with the privelege of retaining the collections authorised by Regulation. Envelopes containing tenders must be addressed to the President, Tender Board, Public Works Department, Sydney, and have legibly endorsed upon the face thereof the name of the Public Watering Place for which tender is submitted. Tenders must be accompanied by a deposit of £5, and should specify the names and addresses of two proposed sureties. The Department does not bind itself to accept any tender.

The lease will be subject to the provisions of the Public Watering Places Act, 1900, and the Regulations thereunder. The lessee may cultivate the tenant's lease and any improvements which he may effect in the shape of clearing and burning-off timber may be considered in his favour should he tender for a new lease at the expiration of his term.

Copies of the Act, Regulations, conditions of lease, and agreement may be seen, and further information and form of tender may be obtained from the Local District Works Office, or from the Department of Public Works, Sydney.

13th July, 1925.

Packsaddle Tank, 640 acres, road Silverton to Cobham, Broken Hill District. Term of lease to be for 3 years from 1st August, 1925.

48 Mile Tank, 640 acres, road Ivanhoe to Wilcannia, Hay District. Term of lease to be for 5 years from 1st August, 1925.

20th July, 1925.

Scope's Range Bore, 640 acres, road Silverton to Wilcannia, Broken Hill District. Term of lease to be for 5 years from 1st August, 1925.

10th August, 1925.

Keilor Tank, 640 acres, road Cultowa to Jacob's Well, Hay District. Term of lease to be for 5 years from 1st September, 1925.

M. M. FLANNERY.

DEPARTMENT OF PUBLIC WORKS—TENDERS FOR WORKS.

TENDERS will be received up to 2 p.m. on the dates specified for the undermentioned works. Envelopes containing tenders must be addressed to the President, Tender Board, Public Works Department, Sydney, and have legibly endosed upon the face thereof the name of the work for which tender is submitted. The Government does not bind itself to accept the lowest or any tender.

Specifications and plans of all works may be seen in Contractor's Room, Public Works Department, Sydney, in addition to the other places mentioned.

Plans will be supplied at the rate of 5s. for each sheet, and specifications at 5s. per copy. Payment to be made to Accountant of Department. For Architectural Works, plans only may be purchased.

6th July, 1925.

Bridge over Willandra Creek, road Booligal to Ivanhoe—Construction of Timber Beam Bridge. (Specification, &c., at Court-houses, Hay and Narrandera.)

Wombeyan Caves Electric Lighting—Supply, Delivery and Erection of Oil Engines, Electric Generator and Switch-gear.

Wallsend Mining District Hospital—Overhaul, repair and re-erection of sterilising plant.

The Creel, Kosciusko—Installatio nof electric lighting, including generating machinery and storage battery.

13th July, 1925.

Long Bay State Penitentiary—Erection of chimney stack to new boiler house. (Fresh Tenders).

Valves, Hydrants and other Castings for Department of Public Works, Hunter River District Water Supply and Sewerage Board, and the Water Conservation and Irrigation Commission—Supply and Delivery of.

Port Kembla Power Supply—Moss Vale Transmission Line—Manufacture, Supply and Delivery of 33,000 Volt Lightning Arresters and Switchgear.

Port Kembla Power Supply—Nowra Transmission Line—Manufacture, Supply and Delivery of 33,000 Volt Ligthning Arresters and Switchgear.

Port Kembla Power Supply—Lupton Dam Transmission Line—Manufacture, Supply and Delivery of 33,000 Volt Lightning Arresters and Switchgear.

East Maitland Land and Survey Office, and Caretaker's Quarters—Installation of Electric Light. (Specification, &c., at Public Works Office, Newcastle.)

Redfern Police Depot, Bourke-street—Renewals, Repairs and Painting of Inspector's Quarters and Barrack Building. (Specification, &c., at Police Station, Redfern.)

20th July, 1925.

Bridge over Tweed River at Byangum, road Uki to Murwillumbah—Construction of Low Level Timber Beam Bridge on Concrete Piers. (Specification, &c., at Court-houses, Grafton, Lismore and Murwillumbah; and Public Works Office, Newcastle.)

Carrington Police Station—Repairs and Painting. (Specification, &c., at Public Works Office, Newcastle.)

Central Police Courts, Liverpool-street, Sydney—Internal Renovations.

Tingha Court-house—Alterations and Additions (Fresh Tenders). (Specification, &c., at Court-house, Tingha; and District Works Office, Armidale.)

27th July, 1925.

Road from Woodenbong to the Queensland Border—(Contract No. 4), Clearing, Forming, &c. (Specification, &c., at Court-houses, Casino, Tenterfield, Murwillumbah and Kyogle (N.S.W.), and Warwick (Q.); Police Stations, Woodenbong (N.S.W.), and Beaudesert and Rathdowney (Q.); and Public Works Office, Lismore. (Fresh Tenders.)

Glen Innes Hospital—Erection of Memorial Ward for Children. (Fresh Tenders—Specification, &c., at Court-house, Glen Innes; and District Works Office, Armidale.)

Kiama-Nowra Transmission Line—Supply and Delivery of Copper Conductors, Tie Wire and Jointing Sleeves.

Goulburn District Hospital—Alterations and Additions to Central Block. (Specification, &c., at District Works Office, Goulburn.)

4th August, 1925.

Blackheath Water Supply—Supply and Erection of Electrically-driven Pumping Plant, Crane and Gantries.

17th August, 1925.

Sydney Water Supply, Lupton Dam—Supply and delivery of petrol-driven locomotive (Specification, &c., at Department of Public Works, Melbourne).

24th August, 1925.

Corowa Water Supply—Supply and Erection of Pumping Machinery, Crane and Gantries.

14th September, 1925.

Bridge over Cook's River at General Holmes' Drive—Manufacture, Supply and Delivery of Electrical Equipment, Machinery and Metal Work for Bascule Bridge. (Specification, &c., at Departments of Public Works, Melbourne and Adelaide; and Public Works Office, Newcastle. Contract No. 1.)

Bridge over Cook's River at General Holmes' Drive (Contract No. 2)—Receipt at site and Erection of Electrical Equipment, and Metalwork for Steel Bascule Span, Steel Towers, Machinery, &c., &c.; also Construction of Reinforced Concrete Piers, Abutments, Approach Spans, Embanked Approaches, &c., &c. (Specification, &c., at Departments of Public Works, Melbourne and Adelaide; and Public Works Office, Newcastle).

21st September, 1925.

Barren Jack Hydro-electric Development—Supply and Delivery of Material and Apparatus for a complete Communication System.

M. M. FLANNERY.

PUBLIC SCHOOL TENDERS.

TENDERS, plainly endorsed and addressed to the Under Secretary, Department of Education, Sydney, will be received up till the date mentioned for the works specified below. Full particulars on tender forms and those bound with the Specifications.

TOM MUTCH,
Minister for Education.

9th July, 1925, up till 2 p.m.

Calleen, via West Wyalong—New School Building. (Plans, &c., at Head Office; and Public Schools, West Wyalong, Barmedman and Calleen).

22nd July, 1925, up till 4.30 p.m.

Wagga Wagga (Fresh)—Additions. (Plans, Bills of Quantities, &c., at Head Office; and Public Schools, Junee and Wagga Wagga.)

NEW SOUTH WALES GOVERNMENT RAILWAYS AND TRAMWAYS.

TENDERS will be received at the office of the Railway Commissioners, Bridge-street, Sydney, until 12 noon on the dates shown for the services specified:—

8th July, 1925.

For Supply and Erection of Two (2) Coal Elevators for White Bay Power-house, to specification No. 709. Price, first copy, 10s.; subsequent copies, 5s., from Chief Electrical Engineer, Hunter-street, Sydney.

For Supply of Boiler Feed Pipes for White Bay Power-house, to specification No. 715. Price, first copy 5s., subsequent copies 2s. 6d. each.

For Supply of Two (2) 150 K.V.A. Transformers to Zarra-street Power-house, to specification No. 716. Price 2s. 6d. each.

Particulars and specifications from Chief Eectrical Engineer, 61 Hunter-street, Sydney.

For Manufacture of Steel Work for 230 tons of Electrically-welded Masts and Over-head Structures for Electrification Work. Drawings and specifications may be seen at office of Engineer-in-Chief for Existing Lines, Bridge-street, Sydney, or obtained at the following prices:—Specifications 2s. 6d., drawings 8s. 6d. per copy large prints, and 4s. 6d. per copy small prints.

For Manufacture and Supply of 50 Steel Bogie Bolsters to specification 989, copies of which, with drawings and general conditions, are obtainable from Chief Mechanical Engineer, Wilson-street, Redfern, price 7s. 6d. per set, 3s. 9d. each additional set.

8th July, 1925 (Extended from 24th June, 1925).

For Supply of 100,000 Yards of Flax Canvas. Tender forms, &c., from Comptroller of Stores, Wilson-street, Newtown.

15th July, 1925.

For Supply of Three (3) 100 K.V.A. Transformers for Railway Sub-stations to specification No. 717, price 2s. 6d. each, from Chief Electrical Engineer, 61 Hunter-street, Sydney.

For Supply and Delivery of Ironbark Sleepers for City Railway, in lots of 500 or more. Specifications from Chief Engineer, Metropolitan Railway Construction Branch, Room 48, Public Works Building, Phillip-street, Sydney.

For Supply of 10,000 yards of 36-inch Linen Cheese Cloth. Tender forms from Comptroller of Stores, Wilson-street, Newtown.

For Manufacture, Supply and Erection of Steel Window and Louvre Frames and Steel Door for staff accommodation at White Bay Power-house. Tender forms and further particulars from Engineer-in-Chief for Existing Lines, Bridge-street, Sydney.

29th July, 1925.

For Supply of Fifty (50) All Steel Suburban Cars to specification No. 986, price £5 5s. first copy; subsequent copies £3 3s., from Chief Mechanical Engineer, Wilson-street, Redfern.

5th August, 1925.

For Supply and Erection of Two (2) Ash Conveyors for White Bay Power-house to specification No. 710. Price, first copy, 10s.; subsequent copies, 5s., from Chief Electrical Engineer, 61 Hunter-street, Sydney.

For Manufacture, Supply and Delivery, and Setting of Wall Tiling to the Northern Concourse of Central Electric Railway Station. Specifications may be seen (or purchased) at £2 2s. per set, at Office of Chief Engineer, Metropolitan Railway Construction Branch, Room 48, Public Works Building, Phillip-street, Sydney.

26th August, 1925.

For Supply of Two (2) 50 K.V.A. Transformers to specification No. 722, price 2s. 6d. each, from Chief Electrical Engineer, 61 Hunter-street, Sydney.

9th September, 1925.

For the Supply and Erection of One (1) Electric Travelling Jib Crane for White Bay Power-house to specification No. 711, obtainable from Chief Electrical Engineer's Office, 61 Hunter-street, Sydney. Price, first copy, 5s.; subsequent copies, 2s. 6d. each.

23rd September, 1925.

For Supply of Four (4) Feed Water Meters for White Bay Power-house, to specification No. 718. Price 2s. 6d. each, from Chief Electrical Engineer, 61 Hunter-street, Sydney.

7th October, 1925.

For Supply and Erection of 20,000 K.W. Turbo Alternator for White Bay Power-house, to specification No. 719, from Chief Electrical Engineer, 61 Hunter-street, Sydney; price, £1 per copy.

11th November, 1925.

For Supply of One (1) five-ton 3-motor Electric Overhead Travelling Crane, span 56 feet 2 inches, for Iron and Steel Foundry, Eveleigh. Copies of specifications from Chief Mechanical Engineer, Wilson-street, Redfern, price 5s. first copy; subsequent copies 2s. 6d.

All tenders to be properly endorsed. No tender necessarily accepted. Make cheques payable "Railway Commissioners." Any tender unaccompanied by deposit, as provided in conditions of contract, will be rejected.

W. J. MORRIS, Secretary.

[41] Department of Agriculture, Stock and Brands Branch,
Sydney, 3rd July, 1925.

REGISTRATION OF STOCK BRANDS ACT, 1921.

NOTICE is hereby given in terms of the provisions of Section 8 of the above Act that the brands set opposite to the names and addresses of the persons mentioned have been duly registered by me for the month ended 31st May, 1925.

SYDNEY SMITH, JR.,
Registrar of Brands.

Brand.	Name and Address.	No.
	Letters Only.	
A / C	Culgan Joseph Bernard, Ben Lomond, Goolagong	57187
CA	Cole Agnes Amy, Sunnyside, South Pambula	57127
A / CM	Millard Amy Constance, Kinchela Creek, Kinchela	57062
AM	Mohr Augustus, Stony Rise, Grong Grong	56816
AW	Smith Albert, Jackalas, South Gundagai	56896
AS / F	Stokes Arthur, South Condobolin Road, Forbes	57139
AY	Costello Albert Bede, Cashel Rock, Kankool, Ardglen	56823
B / F	Lowrey Bert, Stratford Paddock, Stratford	57065
BR	Bradford Percy Westbrook, Harden	57167
BY	Wildash and Gerard (Charles Gerard Wildash and Francis Vaillant Gerard), Bibbenluke. (Transferred from Exors. late Wm. Bradley)	57174
(A)	Clee Andrew Frederick, Bombowlee, Tumut	57084
CD	Dixon Christopher George, Alserfoyle, Marrar	56623
CIH	Ford David Thomas, Poitrel, Tottenham	56961
C / R	Robinson Charles Henry, Coogee, Kincumber	57189
CB	Bourchier David, State Forest, Currawarna	57121
D	McCulloch (Dugald and Margaret), Mount Hope	56974
D / S	Stevens Dudley Roger, The Gulf, via Tent Hill	56915
EH	Taskis David William Ladner, Maryland, Mullengandra	56995
EG	George Edward Seymour, Brewarrina	56957
E / E	May Ernest William, Slaughter Yards, Inverell	56944
EP	Piggott Mary Evelyn, Gladstone, Macleay River	56998
E / F	Thorn Edward, Dawn Den, Dalton	1383
FC	Chapman Frank, Tillourie, Spring Hill	56866
FDM	Moore Frederick Dalgety, Te Whare, Blackheath	57080
Fh	Hector Frank, Vermont, Mulbring	57028
FL	Lehane James Francis, Macroom, Tarago	56975
FT	Fulford Frederick George, Mountain Creek, Cargelligo	57195
FV	Vearing John James Francis, Gowan Brae, Mirrool	57032
GD / J	Dutfield Bertie Leslie, Omegal, Stuart Town	56895
GJL	Gillespie David James, Lennexton, Vacy	56970
G / T	Thomas Gweirydd Coslett, Beelbangera	57089
HH	Egan Honora, Erinvale, Gocup, Tumut	57005
HEJ	Johnsen Hilma Aschena Beatrice, Harvest Home, Dorrigo	56936
HG / R	Hagar Thomas Walter, Spring Field, Forest Reefs	57058
HH	Lynch Harold Edward, Black Creek, Gloucester	57011
JM	Byrne Michael, Fairholm, Boro	57115
IJ	Lennon James William, Macquarie View, Tarana Road, Tarana	56962
I / NO	Moore Norman Armitage, Wattle Farm, Guyra	56932
JS / F	Smith Thomas, Great Marlow, Grafton	41718
L / A	Adams James, Dilkoon, via Grafton	57179
JAM	Murdoch James Anderson, Bendooley, Berrima	57041
L / BG	Booshang Anastasia, Adaminaby	57042
JG	Gillis Andrew, Bulli, Byabarra, Huntingdon	56926
J / JS	Silver James Joseph, Six-mile Creek, Pambula	56852
J / H	Premier Butching Co., Rockdale, Young	57111
LLE	Logue Alexander, Matheson, Glen Innes	57153
f / M	Martin John Leslie, Ourimbah	57116
JR	Ryan O'Donnell, Jerilderie. (Transferred from John Ryan)	57095
f / S	Scott John James, Melville, Cargo	56919
jS	Smullins James, Falk Tank, Gunnain	57057
JL	Titcume Martha, Ward's River	57036
L / W	Watters John, Orara, South Grafton	56907
JW / D	Lyons William Clark, Mullary, Bulyeroi. (Transferred from James William Daly)	56667
K / K	Travers Kitty, The Pines, Wyndham	56983
KH	Perry Frederick, Twilight, Corowa	57018
L / A	Lyons Angus, Tyndale, Maclean	56930
LH	Beattie Leslie James, Berresford, Tarcutta	57101
LC	Miller Mary Catherine, Wagga Wagga	57021
LN	Neil Lachlan, Hargraves	56921

Brand.	Name and Address.	No.
TR...	Rollings Luke, Ashley	56901
M F	Freeman Mervyn Blicks, Tyringham	56942
MJ...	Leech Mary Ann, Wall-street, Wagga Wagga	56933
MO...	O'Neill Michael John, Myall Plains, via Berrigan	56455
PT...	Webb Henry Churchill, Micalong, Tumut	56907
N DR	Ryan Daniel, Crotty's Farm, Tamworth	57017
PaC...	Packer Arthur Thomas, Hillcrest, Berry	56979
PM C	McCarthy Patrick, Fernshaw, Pembroke, via Wauchope	56992
RAM...	McIntosh Raymond Alexander, Dennawan	57003
ROS...	Ross Louisa, Glenidol, Wongalea, via Parkes	56947
RR...	Reynolds Rose Catherine, Waverley and Allambie, Moree	56982
RS...	Stevens Robert Harvey, Monash Vale, Tarcutta	57029
S J	Jobson Sidney Joseph, Boggabri	56976
SP...	Pinney Samuel Thomas, Temora	56968
SW...	Weekes Emma, Mount George	56967
W W	Wass Frederick Augustus, The Bungalow, Spring Hill	57138
T O	Crane Thomas Mervyn John, Dairy No. 7, Darbalara, Gundagai	57134
TC C	Conlon Paul Vesian, Mount Prudhoe, Morongla Creek	56965
TF A	Fisher Jane, Vinevale, Howell	57190
UE...	Evans Ulric George Montague, Rocky Glen, Wellingrove, via Glen Innes	57079
U B	Urquhart Ernest, Mountain View, Boggabri	57048
WH H	Hood Walter Henry, Hawke's View, Tumut	56791
W JW	Walsh Michael, Greta, Goolagong	167
W H	Dale Susannah Sarah, Fish River, Dalton	56994
WL R	Robinson William Leslie, c/o. Police Station, Grafton	57077
WO...	Owens William Joseph, Tent Hill	57038
WM...	Marshall William Henry, Everleigh, Ettrick, Kyogle	57118
WRG...	Graham Walter Richmond, Ettrick	57186
YW...	Flett Hilda Ray, Avandale, Purfleet, Taree	57156

Letters and Numerals.

Brand.	Name and Address.	No.
4F...	Field Frederick Charles, Daysdale	57013
5P 4	Pocock John Henry, Boiling Down, Hay	57105
JS 9	Spora John Francis, Wonga, Rylstone	57086
K6...	White Henry Manly, Sibraa's Bore, Wanaaring-road, Bourke	56963
4M...	Maynard William, River View, Baldry	56879
2P...	Peers Horace, Stewart-street, Bathurst	57035
3P...	Preston James Edgar, Dignam's Creek	57088
P 3	Pumpa Karl Joseph, Hill Park, Pleasant Hills	57074
2 W	Wilson Ronald George, Fernhill, Coramba	56798
WE 6	Kember William James, Neath	57149
2X...	Swaddling Arthur William, Wattamoola, Muswellbrook	1703

Conjoined Letters.

Brand.	Name and Address.	No.
CD...	Macfarlane Thomas Brydone, Cullingral, Merriwa. (Transferred from Cullingral Estate Co. Ltd.)	57171
D...	Waldron David Rufus, Cardiff	56929
HF...	McFadyen Harold, Lochbuie, West Wyalong	56927
M...	Martin John Joseph, Cheereo, Bookham	56795
NE...	Edwards Percy Norman, Panuara, Junee	56948
RJ...	Reilly Trustees late Thos., Te Aro, Hay	56989
W...	White William, Whitbry Farm, Finley	57199

Conjoined Letters and Letters.

Brand.	Name and Address.	No.
CH...	Law Charles Henry, Montecollem, Mullumbimby	57044
BN...	Nott (John Bulimba and Bessie Louisa), Felburn, Glen Oak	57102
JS...	Snedden John Leslie, Viola, Barnsley	57161

Conjoined Letters and Signs.

Brand.	Name and Address.	No.
AD	Anderson Donald Dunbar, Bonville	57097
AC	Clarke Andrew, Glen View, Kamarah	56843
A	Latham Alfred Henry, Romani, Goolgowi Siding, via Hillston	56736
M	McLennan Archibald, Nymboida	56973
am	Morrison Alexander Percy, Yanko Creek Weir, via Narandera	56910
	Ayre and Robertson (Thomas Bell Ayre and Allen Robertson), Teloona, Mount Horeb	57106
AR	Ravenswood George Arthur, Dangar Village, Narrabri	57034
AW	Wykes Abel Thomas, Avalon, Bournewood, via Wellington	56789
CL	Admans (George) and Bryse (Hubert), Narandera Park, Narandera	56563
EF	Freestone Emma Amelia Gertrude, Gundagai	56938
EN	Craig Edgar Newton, Wattle Glen, Gilgandra	56841
EP	Preston Margaret Ann, Moore-street Emmaville	56940
ER	Read Edmund Horrex, Macquarie-street, Mortdale	57098
ER	Rockey Ernest, Orangedale, Nana Glen Rail	56899
HP	Hanrahan Arthur William, Wildmere, Black Springs	57016
HP	Perrett Henry, Belmore, Warialda	56990
JD	Dever James, junior, Abermain	56986
JD	Dickson Leslie John, The Forest, Cobbadah	57043
JF	Finucane John Henry, Twelve Mile	56801
JH	Harrison John, Fairview, Lansdale-road, Tottenham	57069
JH	Fea John Hadden, Kenilworth, Bonshaw	56740
JL	Landers Henry John, Ridgewood, Pigman Creek, Casino	57126
JM	Moore William John, Lynne Court, Bellata	56980
JR	Reardon James Willis, Clylie, Avondale	56981
JR	Rogerson (William Alexander and Robert Duncan), Eulomo, Bogan Gate	57103
JS	Mackay Louis Brydon, Invergowrie, Sodwalls	56851
JH	Heymann Louisa Elizabeth, Belmore-street, Dundas	57023
JP	Perram Bros. (Oliver Horace and Walter Alfred), Woorarra, Trewilga	57130
MB	Beard Mabel Edith, Girilambone	57112
RK	Kellas Robert, Aberdeen, Casino	57094
RP	Pitman Richard William, Wobbo, Rowena	57022
T	Thomas John William, Green Forest, Coraki	57169
WF	Ferguson William Henry, Erigolia	56953

Brand.	Name and Address.	No.
	Conjoined Letters and Numerals.	
JH5	Hopson Greig, Grove Cottage, Eccleston. (Transferred from Exors. late J. Hopson)	56597
	Signs Only.	
	Black John Yamala, Glenmore, Moree. (Transferred from John Y., Jas. H., and Richard A. Black)	57135
	Booth Joseph, Eureka, Goolagong. (Transferred from Allen Edward Marsh)	57141
	Ledingham David, Merriwee, Ashley	57026
	Ellem Walter Edward, Waterview, South Grafton	56950
	Thompson Albert Edward, Coombadjah, Cangai	56951
	Lipscomb Donald Stewart, Kirribilli, Moree	56941
	Clay Arthur Heber, Runnymede Homestead, Casino. (Transferred from Exors. late J. C. Manifold)	57072
	Cockayne William John, Willow Vale, Mathoura	57090
	Letters and Signs.	
A	Smith Arthur, Leneva, Lockhart	56960
A	Blades John, Spring Mount, Nimbin	57108
A	McIntyre Mary Agnes, Bukkulla	57123
A	Anderson Michael, Pine Ridge, Crookwell	56972
AA	Auld Mary McNish, Blue Springs, Gulgong	56939
AM	Mills Alexander, Dochindoris, Ariah Park	56987
B	Buerckner August, Erindale, Ariah Park	57053
B	Barnett Bruce Reginald, East Kempsey	56725
BA	Anderson-Stuart Anson Primrose, Merlin, Ashford. (Transferred from Henry Benjamin Bartlett)	56966
BB	Byrnes Alfred Arthur, Cloverbrae, Old Bonalbo	57117
BR	Beckingham Mark, Orange Grove, Tumbi Umbi, via Gosford	56947
C	Read Herbert Stanley, William-street, Bankstown	56996
C·B	Hurst John Frederick, Marrar-street, North Wagga	57021
C	Collins Walter, Collingwood, Molong	57114
CH	Branford Hugh, Newthorpe, Taylor's Arm road, Macksville. (Transferred from Clements and Branford)	57073
CK	Harland Charles, Gunnedah	57068
CM	Kinsela Charles Henry William, 61 Oxford-street, Paddington	56975
SC	Morris Claude Ernest, Yalca Glen, Araluen	57019
	Cameron John, Westrey, Binya (Transferred from Claude Frederick Saunders)	57045
	Stockman and Co. Ltd., Creewah, Cathcart (Transferred from Christian Fredk. Hermann Stockmann)	57000
D	Duncan James, Tyrone, Eurobodalla, Bodalla	57071
D	Wilson (George Waller and Vida Alexandra), Glenhurst, Yelarbon	56997
DM	McKenzie Donald Alexander, Brungle Common, Gundagai	57020
E	Hurtz Philip Percy, Boonoo Boonoo	57120
E	Preston George Ernest David, Oakwood	57096
·E·H	Horan Patrick, Illura Farm, Ardlethan	57049
EH	Herborn Ernest George, Brooklyn Farm, Dumbudgery Creek, Grafton	57061
E	Irons Edward, Bonnywood, Holbrook	57070
M	McIntosh Ernest, Lowanna, Walcha	56954
E F	Wallis Edward McLean, Long-street, Warialda	56935
	Fraser Robert McKenzie, Lismore	56971
	Schliebs Richard Henry, Glen Elgin, Mirrool	57091
(F)	Younie Colin McIntyre, junior, Glencoe, Bingara	56977
G	Graham George Arthur, Rose Valley, Kyogle	57185
5 G	Martin George, Orange Hill, Krambach	56988
GB	Bland George Henry Watkins, Kanowna, Baradine	57015
GF	Friend George Charles, Horsley-road, Eastern Creek	57193
GK	Kemp David Oswald, Hilltop, Dunedoo (Transferred from George Kemp)	56993
GP	Palmer George William, Spring Farm, Chakola	57050
GS	Won George Sue, Vale-road, Bathurst	57025
GW:	Woodward Roy, Gungalina, Wentworthville	57136
	Heathcote Wyndham Henry, Cane Grass, Broken Hill	56878
h	McLachlan Henry James, Camp Hill, Rylstone	57085
H	Hewitt William Apsley, The Gem, Bowman Creek, Singleton	56959
H	Eaves Henry Percival Roy, Corindi Clarence	57055
HM	McNaughton Henry, Lemans Flat, Gloucester	57036
HN	Newey John David, Balranald	57064
J	Ross Robert Bruce, Jellanibi, Harden	57031
IH	Hamilton William Alphonsus, Bellata	56901
IV	Ivey Thomas Daniel, Calstock, Curlewis	57099
J	Ingram James, Darval-street, Eastwood	56999
f	Leggatt George James Frederick, El Trune, Coolabah	56892
(J)	O'Donohue Annie, Roseneath, Miller's Forest	57046
J	Jones Arthur James, The Pines, Tumut	56928
J	Mitchell Albert Ernest, Tarlo Station, Tarlo, via Goulburn	57160
J	Roe Joseph Alexander, Wilga, Nundle	57181
JH	Halpin James Thomas, Gambolally, Louth-road, Cobar	55666
JH	Hall John Phillip, Clarinda-street, Parkes	57004
JK	Korsman (Joseph Hollis, Harry Joseph, and Charles), Tea Gardens	57092
JP	Purcell James, Glenavon, Young	56868
JT	Gladman John Thomas, Farm 202, Lecton	56937
JT	Townsend James, Bendoura, Braidwood	57132
K	Kirkman James Wallis, Kindee, Long Flat	57180
LM	McIlveen Laurence William, Orlando, Collie	57063
M	McFadden Francis Colin, Maclean	57109
M	Muldoon James Edward, Loftville, via Lismore	57129
MB	McManus Patrick, The Broadway, Killingworth	57009
N	Newman Michael Francis, Boolaroo, Condobolin	56931
OD	O'Donoghue Patrick, Boree Farm, Gunbar	57113

Brand.	Name and Address.	No.
—P...	Perks John George, Cook's Myalls, Parkes	57128
P	Farlow Peter Sidney, Sunny Side, James Creek, Harwood Island	56424
PK	Palmer William, Canbelego	57040
PM	Moore Exors. late Patrick, Bevendale	57010
Q	Ratcliff Herbert, El Fara, Strathbogie, Emmaville	56949
Q	Quinn Matthew, Millville, Wybong	57027
R	Roberts Joseph, Dubbo	57082
R	Russell Edward James, Dusodie, via Dungog	56978
R	Ryan Richard, Victoria Park, Berrigan	57100
R	Risby Thomas, Hill End	57104
R...	Rowse and Son (William and Thos. Harold), The Orchards, Locksley	57078
R...	Rush Jessie Elizabeth Mary, Chandler's Creek, Mount Mitchell, Glencoe	56943
Ri...	Irwin Orbury Lial, William Town	57197
R...	Ingram Robert Foot, Tombong, Delegate	56956
RJ	Armstrong Ruth, Torry Hill, Young	56985
RP	Payne Richard, junior, Bungwahl	57122
R·S...	Stiles Reginald Oswald, Duneira, Narromine	57163
RW	Waters Roy Allen, Hillview, Wellington	56917
Y	Garraway Steve Edward, Spring Hill, Pooncarie	56934
S	Snow William, Millendale, Lower Boro	56884
S...	Stones Mark, Ingleburn, Turill	
S...	Smith Gideon, Wonga, Hermidale	56792
S...	Sharp James Harrison, Gilanggur, Rock Flat	56873
S	Curry William, Upper Dingo Creek, Kippax's P.O.	56902
SV	Shanahan Sarah Ann, Melmouth's Farm, Wingham	57002
SB	Busch John William, Iluka	56952
SL	Lund Svend Holger, Weedalga, Crookwell	56964
SN	Stockmann Walter Arthur, Belara, Caragabal	57047

Brand.	Name and Address.	No.
SN	Nolan Steve Hellicar John, Lismore	57155
SZ	Smith Sydney, Underbank, Dungog	57191
SX	Adams (Frederick William and Mary Winifred), Sussex Station, Boppy Mount (Transferred from The Sussex and Booroomugga Pastoral Co. Ltd.)	57081
TG	Gelling Christopher James, Bright View, Temora, and Rio, West Wyalong	57060
T+L...	Little (Theodore Besford and Victor Theodore), Mahonga Park, Daysdale	57007
TP	Pearce Thomas Westaway, Tottenham	56903
TF	Trevenar Albert Victor, Milton-street, Ashfield	57107
W...	Wood Walter, Rosaland, Broke	56958
WB	Bates William Joseph, Bald Ridge, Tarana	56913
WC	Williams Herbert Alfred, Sunnyside, Dubbo	57166
WO	O'Bree William John, Manfred Station, Ivanhoe	57087
WP	Pearson William, Newtown, Narandera	57052
WS	Sherer William, George's Hall road, Canley Vale	57140
-W	Dwyer (John Matthew) and Clarke (John Joseph), Dysart, via Tottenham (Transferred from Walter Weir)	57006
X...	Gaynon Patrick Joseph, Newlawn, Gilgandra	57124
Y	Williams Jack Campbell, Ivy Gate, Little Billabong, Holbrook	57151
(Y)...	Tinley (Kenneth Bourdas) and Noble (Joseph Winfred), Yurramie, Araluen	57051
Y	York Albert Joseph James, Silverdale, Barraba	57143
Z	Merz Herbert, Owen's Gap	56946

Numerals.

Brand.	Name and Address.	No.
2...	Collett Georgina May, Coomeragee, Casino, and Plain View, Glen Innes	57083

Numerals and Signs.

Brand.	Name and Address.	No.
2	Bottom John Edward, Hill Hop, Berridale	57037
4	Partrige John Thomas, Blandford	57172
7	Keegan Edward Ernest, Murrurundi	56984

Mines Department Notices.

[25] Department of Mines,
Sydney, 3rd July, 1925.

NOTICES TO APPLICANTS FOR LEASES FOR MINING AND FOR PURPOSES IN CONNECTION WITH MINING; TO THE LESSEES UNDER SUCH LEASES; AND TO WHOM IT MAY CONCERN.

IT is hereby notified that His Excellency the Governor, with the advice of the Executive Council, in pursuance of the provisions of section 124A, Mining Act, 1906, has cancelled the undermentioned lease for non-compliance with the labour conditions contained therein, and it is hereby cancelled:—

(1925-6,436 L.B.).

Gold Lease, Mining Act, 1906.

No. 2,510, Patrick Laurence, portion CL 46, county Sandon, parish Enmore, 20 acres, application No. 41-94, Uralla.

AND it is hereby further notified that His Excellency the Governor, with the advice of the Executive Council, has granted a lease of the whole of the land comprised in the cancelled lease to the complainant as follow:—

Uralla No. 109, John Bertram Thomson, portion CL 46, county of Sandon, parish Enmore, 20 acres, complaint No. 819.

J. M. BADDELEY, Minister for Mines.

THE undermentioned application for an authority to prospect in terms of section 17 of the Mining Act, 1906, has been refused:—

(1925-7,586 L.B.)

Fifield No. 167, George Ensor and John Roy Mathewson 1 r. 36 p., parish Murga, county Cunningham, dated 28th March, 1925.

J. M. BADDELEY, Minister for Mines.

THE authority to prospect, granted in satisfaction of the undermentioned application in terms of section 17 of the Mining Act, 1906, has been cancelled:—

(1925-7,664 L.B.)

Port Macquarie No. 4, Florence Andrews and Francis Foster, 40 acres, parish Koree, county Macquarie, dated 5th February, 1925.

J. M. BADDELEY, Minister for Mines.

HIS Excellency the Governor, with the advice of the Executive Council, has approved of the grant of a lease in satisfaction of the undermentioned application for a Mining Lease of Private Lands:—

(1925-7,828 L.B.)

Newcastle No. 70 (local 340), Thomas Brooks and William O'Brien, portion PML 10 (part of portion 85A), parish Kahibah, county Northumberland, 16 a. 2 r. 33 p., ex-road, dated 4th June, 1924.

J. M. BADDELEY, Minister for Mines.

NOTICE is hereby given that the necessary evidence and report with reference to the application for a Dredging Lease set out hereunder having been received, I have determined that a lease shall be granted of the area included in such application subject to the usual and the following special condition:—

(1925-7,575 L.B.)

(1) That dredging operations shall be conducted by means of an hydraulic sluicing plant valued at £2,000, to be placed on the ground forthwith from the date of the lease.

(2) The lessee shall not conduct dredging operations at a distance closer than half a chain from the boundary of portion 39.

Application 779-124A, Tingha, Owen Keener, portion ML 89, of 9 a. 2 r. 12 p., county Hardinge, parish Darby, dated 22nd October, 1924.

J. M. BADDELEY, Minister for Mines.

[26] Sydney, 3rd July, 1925.

IT is hereby notified that His Excellency the Governor, with the advice of the Executive Council, in pursuance of the provision of section 124A, Mining Act, 1906, has cancelled the undermentioned lease for non-compliance with the labour conditions contained therein, and it is hereby declared cancelled:—

DREDGING LEASE, MINING ACT, 1906.

No. 515, Albert Thomas Brissett, portion ML 89, of 9 a. 2 r. 12 p., county Hardinge, parish Darby, application No. 217 (local 737), Tingha.

J. M. BADDELEY, Minister for Mines.

---

[39] Sydney, 3rd July, 1925.

SUSPENSION OF LABOUR CONDITIONS ON CERTAIN AMALGAMATED MINERAL LEASES.

IN pursuance of the powers conferred upon me by the Mining Act, 1906, section 113, subsection 4 (*b*), I, JOHN MARCUS BADDELEY, Minister for Mines, after inquiry and report by the Warden, have granted suspension of the labour conditions on the undermentioned leases for the period specified.

J. M. BADDELEY, Minister for Mines.

Mineral Leases Nos. 1,469, 2,127, and 2,129 (Mining Act, 1906), standing in the name of Tungsten Mines No Liability, for a period of six (6) months from the 5th June, 1925.

[1925-7,327 L.]

---

[40] Sydney, 3rd July, 1925.

SUSPENSION OF LABOUR CONDITIONS ON CERTAIN AMALGAMATED MINERAL LEASES.

IN pursuance of the powers conferred upon me by the Mining Act, 1906, section 113, subsection 4 (*b*), I, JOHN MARCUS BADDELEY, Minister for Mines, after inquiry and report by the Warden, have granted suspension of the labour conditions on the undermentioned leases for the period specified.

J. M. BADDELEY, Minister for Mines.

Mineral Leases Nos. 1,948 and 2,050 (Mining Act, 1906), standing in the name of The Doradilla Copper Mining and Smelting Company Limited for a period of six (6) months from the 7th May, 1925.

[1925-7,231 L.]

Lands Department Notices.

[79] Department of Lands,
Sydney, 3rd July, 1925.

IT is hereby notified, for public information, that Stuart William Matters, Esquire, has been appointed a Licensed Surveyor for the State of New South Wales.
[Insp. 1925-2,957]

P. F. LOUGHLIN, Minister for Lands.

Department of Lands.
Sydney, 3rd July, 1925.

APPROACHING LAND SALES.

CROWN LANDS have been advertised in the Government Gazette for sale at the undermentioned places and dates:—

	Gazette No
Cargo—Saturday, 11th July, 1925	77
Guyra—Wednesday, 22nd July, 1925	80
Inverell—Wednesday, 8th July, 1925	77
Moruya—Saturday, 25th July, 1925	80
Tenterfield—Wednesday, 8th July, 1925 ...	65
Tumbarumba—Wednesday, 8th July, 1925 ...	77
Tumut—Wednesday, 22nd July, 1925	80
Wagga Wagga—Thursday, 30th July, 1925 ...	88
Walcha—Saturday, 25th July, 1925	77
Wingham—Tuesday, 7th July, 1925	77
Young—Thursday, 9th July, 1925	77

P. F. LOUGHLIN, Minister for Lands.

---

[77] Sydney, 3rd July, 1925.

APPLICATIONS FOR THE CLOSING AND PURCHASE OF ROADS, &c.

NOTICE is hereby given that application has been made under the Public Roads Act, 1902, for the closing and purchase of the roads, &c., described in the Schedule hereunder, and that it is intended to close same, unless valid objections are found to exist.

Any person desiring to lodge objections should forward the same in writing, addressed to the Minister for Lands, within one month from date of this notice.

P. F. LOUGHLIN, Minister for Lands.

Schedule.

Road Purchase 1925-60, Frederick Augustus Darling, 24¼ acres. Boundary road 2 chains, variable and 1 chain in width, separating portions 194, 193 and 192 from portion 196, end of road; portions 190, 171, 109 and 108; reserved road 1 chain wide within portion 192; boundary road 1 chain wide separating portion 196 from portion 190, and reserved road 1 chain wide within portion 196, parish of Attunga, county of Inglis, Land District of Tamworth, Cockburn Shire.
[Roads 1925-225-4]

Road Purchase 1924-92, A. E. Chatman, 8 acres. Boundary road 100 links wide east of portions 87 and 69, parish of Trajere, county of Ashburnham, Land District of Molong, Boree Shire.
[Roads 1924-425-4]

Road Purchase 1925-32, Michael Devitt, ¼ perch. The unnecessary part of variable width of boundary road 50 links wide separating portion 240 from portion 228, adjoining the land described in Certificate of Title 3,650, folio 102, parish of Alexandria, county of Cumberland, Metropolitan Land District, City of Sydney.
[Roads 1925-127-5]

Road Purchase 1925-21, J. D. Sheridan, 7 acres 1 rood 10 perches. Public road (R. 7,409-1,603) 100 links wide within portions 18, 56 and 58, and its continuation as boundary road east of portion 53, parish of Burrowoury, county of Roxburgh, Land District of Rylstone, Rylstone Shire.
[Roads 1925-96-4]

Road Purchase 1925-20, Patrick Brady, 2 acres 2 roods. Boundary road 100 links wide east of the closed part of boundary road east of portion 52, and the end of closed part of boundary road north of portion 52, parish of Arakoon, county of Macquarie, Land District of Kempsey, Macleay Shire.
[Roads 1925-95-4]

Road Purchase 1924-214, Henry Keightley, 10 acres 0 roods 10 perches. Boundary road 100 links wide separating portions 114 and 95 from portion 67; boundary road 100 links wide separating portion 62 from portion 31 (parish of Boiga), parish of Peters, county of Wellington, Land District of Mudgee, Cudgegong Shire.
[Roads 1924-843-4]

Road Purchase 1924-208, H. D. Adam, 8 acres 2 roods. Boundary road 100 links wide separating portion 109, end of road and portions 111 and 112 from portions 99, 98 and 58, parish of Bundock, county of Richmond, Land District of Casino, Tomki Shire.
[Roads 1924-816-4]

---

[85] Sydney, 3rd July, 1925.

REVERSAL OF FORFEITURE OF HOLDINGS.

IT is hereby notified, for general information, that, in pursuance of the provisions of the Crown Lands Consolidation Act, 1913, the forfeiture of the holding hereunder particularised, which was published on the 20th March, 1925, has been reversed subject to any conflicting interests.

P. F. LOUGHLIN, Minister for Lands.

Land District Murwillumbah; Tweed Shire.

Parish Terranora, county Rous.
Special Lease 1921-5.
Area, 2¾ perches.
Holder, Skinner, Lowes and Company, Limited.
Rent, £7 10s.
[Leases 1925-10,236]

---

[86] Sydney, 3rd July, 1925.

SURRENDER OF A SPECIAL LEASE.

IT is hereby notified, for general information, that the surrender to the Crown has been accepted of all the right, title, and interest of the Cape Hawke District Co-operative Dairy Company Limited in and to Special Lease 1917-19, Taree, being portion 193 of 9 acres 1 rood 28 perches, parish Tuncurry, county Gloucester, Manning Shire,—such surrender to take effect as on and from the 3rd June, 1925.
[Leases 1925-10,962]

P. F. LOUGHLIN, Minister for Lands.

---

[102] Sydney, 3rd July, 1925.

RESTORATION OF AN ANNUAL LEASE.

IT is hereby notified, for general information, that the undermentioned Annual Lease, which was notified as non-renewed in the Government Gazette, has now been restored for the area specified herunder.

P. F. LOUGHLIN, Minister for Lands.

EASTERN DIVISION.

Land District of Nowra; Clyde Shire.

Parish of Beecroft, county of St. Vincent; Annual Lease No. 1919-51; area, 1,350 acres; annual rent, £5 12s. 6d.; holder, Alexander Hay; gazetted non-renewed—30th January, 1925.
[Papers—Leases 1925-10,828]

---

[103] Sydney, 3rd July, 1925.

CANCELLATION OF AN ANNUAL LEASE.

NOTICE is hereby given that the undermentioned Annual Lease has been cancelled in accordance with the provisions of the 72nd section of the Crown Lands Consolidation Act, 1913.

The lease will terminate on the 31st December, 1925.

P. F. LOUGHLIN, Minister for Lands.

EASTERN DIVISION.

Land District of Tenterfield; Tenterfield Shire.

Parish of Bajimba, county of Clive; Annual Lease No. 1921-7; area, 400 acres; annual rent, £3 6s. 8d.; holder, Elvin Bede Newsome.
[Papers—Leases 1925-11,457]

[78] Sydney, 3rd July, 1925.

LAND SALES.

IN pursuance of the provisions of the Crown Lands Consolidation Act, 1913, I, the Minister for Lands, do hereby notify that the following Lots of Land will be offered for sale by public auction at the undermentioned places, at the times and on the days specified, at the upset prices affixed thereto.

P. F. LOUGHLIN, Minister for Lands.

SALE AT THE LANDS OFFICE, MUSWELLBROOK,

On Thursday, the 6th day of August, 1925,

at 12 o'clock noon.

LAND DISTRICT OF RYLSTONE.

Parish McDonald, county Phillip, shire Muswellbrook.

TERMS :—Deposit 25 per cent. ; balance in three equal annual instalments, with interest at 5 per cent. per annum.

COUNTRY LOT.

Portion.	Area.	Upset Price per Lot.
	a. r. p.	£ s. d.
82	37 3 0	207 0 0

Upset price includes value of Crown improvements.

Papers—Sales 1925-6,243 ; Plan P. 3,898-2,125.

SALE AT THE COURT-HOUSE, BARHAM.

On Monday, the 31st day of August, 1925,

at 12 o'clock noon.

LAND DISTRICT OF DENILIQUIN.

Within the village of Barham, parish Barham, county Wakool, shire Wakool.

TERMS :—Deposit, 25 per cent. ; balance in three equal annual instalments, with interest at 5 per cent. per annum.

TOWN LOT.

Allotment.	Section.	Area.	Upset Price per Lot.
		a. r. p.	£ s. d.
5	16	0 2 0	28 0 0

The owners of shed on this allotment will be allowed thirty days from date of sale within which to remove same. Fronting Whymoul-street, Barham.

Papers—Sales 1925-12,776 ; Plan Barham 12.

SALE AT THE LANDS OFFICE, GUNDAGAI,

On Saturday, the 15th day of August, 1925,

at 12 o'clock noon.

LAND DISTRICT OF GUNDAGAI.

Within the suburban boundaries of town of North Gundagai, parish North Gundagai, county Clarendon, shire Gundagai.

TERMS :—Deposit, 25 per cent.; balance in twelve months, with interest at 5 per cent.

SUBURBAN LOT.

Allotment.	Section.	Area.	Upset Price per Lot.
		a. r. p.	£ s. d.
2	82	3 2 29	25 0 0

Situated about 2 miles from Gundagai railway station.

Papers—Sales 1925-3,419 ; Plan G. 42-1,352.

Within the suburban boundaries of village of Muttama, parish Mooney Mooney, county Harden, shire Gundagai.

TERMS :—Deposit, 25 per cent. ; balance in twelve months, with interest at 5 per cent.

SUBURBAN LOTS.

Portion.	Area.	Upset Price per Lot.
	a. r. p.	£ s. d.
381	4 0 13	40 0 0
445	0 3 27½	11 0 0
446	0 3 20	10 0 0
447	0 3 20	10 0 0
448	0 3 20	10 0 0

Papers—Sales 1925 8,239 ; Plans H. 6,873 to 6,875-1,716.

SALE AT THE LANDS OFFICE, WYALONG,

On Wednesday, the 5th day of August, 1925,

at 2 o'clock p.m.

LAND DISTRICT OF WYALONG.

Parish Wyalong, county Gipps, shire Bland.

TERMS :—Deposit, 20 per cent. ; balance in four equal annual instalments, with interest at 5 per cent. per annum.

COUNTRY LOTS.

Portion.	Area.	Upset Price per Lot.
	a. r. p.	£ s. d.
183	0 0 36¼	331 14 0
*592	0 1 1½	45 0 0
*596	0 0 33¾	48 0 0
*597	0 0 33¼	48 0 0
*598	0 0 32¾	81 0 0
*876	0 0 32¾	66 0 0

Upset prices of portions 183 and 598 include value of improvements, £281 14s. and £15, respectively.

The owner of shed on portion 876 will be allowed 30 days from date of sale within which to remove same.

*Sale is restricted to the surface and to a depth of 50 feet below the surface.

Parish Wyalong, county Gipps, municipality Wyalong.

TERMS :—Deposit, 25 per cent., balance in twelve months, with interest at 5 per cent.

COUNTRY LOT.

Portion.	Area.	Upset Price per Lot.
	a. r. p.	£ s. d.
968	0 0 38¾	515 0 0

Upset price includes value of improvements, £505. Sale is restricted to the surface and to a depth of 50 feet below the surface.

Papers—Sales 1925-3,896 ; Plans G. 2,062, 3,164, and 3,201-1,871.

SALE AT THE LANDS OFFICE, GLOUCESTER,

On Saturday, the 8th day of August, 1925,

at 3 o'clock p.m.

LAND DISTRICT OF GLOUCESTER.

Within the village of Copeland, parish Bindera, county Gloucester, shire Gloucester.

TERMS :—Deposit, 25 per cent. ; balance in three months

TOWN LOT.

Portion.	Area.	Upset Price per Lot.
	a. r. p.	£ s. d.
150	0 0 15¼	7 0 0

Papers—Sales 1925-7,895 ; Plan G. 5,269-1,497.

[89] Sydney, 3rd July, 1925.

FORFEITED HOLDINGS.

NOTICE is hereby given that, in pursuance of the provisions of the Crown Lands Consolidation Act, 1913, the undermentioned holdings and all rights attached to such holdings have become and are hereby forfeited for the reason mentioned, but such forfeiture shall not take effect until the expiration of thirty clear days after this notification.

P. F. LOUGHLIN, Minister for Lands.

EASTERN DIVISION.

LAND DISTRICT OF GLOUCESTER ; GLOUCESTER SHIRE.

Parish of Craven, county of Gloucester.
Conditional Purchase 1907-5, of 14th February, 1907.
Portion 47.
Area, 40 acres.
Conditional Lease 1912-19, of 13th April, 1912.
Portion 67.
Area, 120 acres.
Holder, His Majesty the King (William Henry Bridge, mortgagor).
Reason for forfeiture—non-payment of arrears.
Plans G. 3,753 and 4,368-1,497.
Papers—Sales 1925-11,291.

[90] Sydney, 3rd July, 1925.

REVERSAL OF FORFEITURE OF HOLDING.

IT is hereby notified, that the forfeiture of the undermentioned holding, which was published in the Government Gazette on the date specified hereunder, has been reversed.

P. F. LOUGHLIN, Minister for Lands.

EASTERN DIVISION.

Land District of Kempsey; Macleay Shire.

Parish of Willi Willi, county of Dudley.
Non-residential Conditional Purchase 1911-62, of 2nd November, 1911.
Portion 7.
Area, 40 acres.
Holder, John Richardson.
Date of gazettal of forfeiture, 15th August, 1924.
Plan, D. 2,051-1,505.
Papers—Sales 1925-14,260.

[91] Sydney, 3rd July, 1925.

VOID HOMESTEAD FARM.

NOTICE is hereby given that, in pursuance of the provisions of section 161A of the Crown Lands Consolidation Act, 1913, the undermentioned holding is hereby declared null and void.

P. F. LOUGHLIN, Minister for Lands.

CENTRAL DIVISION.

Land District of Hillston; Bland Shire.

Parish of Narriah, county of Dowling.
Homestead Farm 1923-108, of 8th December, 1923.
Within Homestead Farm Area, No. 1,515.
Portion 14.
Area, 1,113 acres.
Annual rent, £75 2s. 7d.
Holder, Frederick John Barker.
Reason for voidance—non-payment of deposit of survey fee.
Papers—Sales 1925-5,494.

Note.—This land is now available for Original Homestead Farm for Returned Soldiers exclusively, on the terms and conditions as originally notified for Original Homestead Farm for Returned Soldiers exclusively, in the Government Gazette of 19th October, 1923.

APPLICATIONS FOR LEASES FOR SPECIAL PURPOSES AND FOR EXTENSIONS OF TERMS OF SPECIAL LEASES.

IT is hereby notified, for general information, that the undermentioned applications have been received for leases for special purposes and for extensions of terms of Special Leases, under the provisions of the 74th, 76th and 229th sections of the Crown Lands Consolidation Act, 1913, of the lands and for the purposes hereunder stated, and that it is the intention to grant leases, should no sufficient objection be found to exist, after inquiry by the Land Board and consideration by the Minister.

Any objections will receive due consideration, if lodged in writing with the District Surveyor for the Land Board District in which the land is situated on or before the date specified hereunder.

P. F. LOUGHLIN, Minister for Lands.

Parish Narrabeen, county Cumberland, Special Lease No. 3,129, Metropolitan, for store and refreshment room. Land applied for—1¾ perches, above and below high-water mark at Church Point, Pittwater. Applicant—Alan Gardner Fyers Mann. Objections may be lodged at the Local Land Board Office, Sydney, up to 3rd July, 1925.

Parish Narrabeen, county Cumberland, Special Lease No. 25-7, Metropolitan, for store and refreshment room. Land applied for—about 5¼ perches, below high-water mark at Church Point, Pittwater. Applicant—Alan Gardner Fyers Mann. Objections may be lodged at the Local Land Board Office, Sydney, up to 3rd July, 1925.

Parish Tygalgah, county Rous, Special Lease No. 25-3, Murwillumbah, for wharf site. Land applied for—6 perches below high-water mark, Tweed River, fronting portion 9 and within Reserve 56,146, notified 11th May, 1923. Applicant—Colonial Sugar Refining Company, Limited. Objections may be lodged at Local Land Board Office, Grafton, up to 15th July, 1925.

Parish Tyalgah, county Rous, Special Lease No. 25-4, Murwillumbah for wharf site. Land applied for—6 perches below high-water mark, Tweed River, fronting portion 2. Applicant—Colonial Sugar Refining Company, Limited. Objections may be lodged at the Local Land Board Office, Grafton, up to 15th July, 1925.

Parish Riley, county Richmond, Special Lease No. 25-12, Lismore, for wharf site. Land applied for—about 1½ perches below high-water mark, Richmond River. Applicant—Peter McDonald. Objections may be lodged at the Local Land Board Office, Grafton, up to 15th, July, 1925.

Special Lease 1925-4, Gosford; below high-water mark of Brisbane Water, opposite portion 119 (Killcare Estate), parish of Kincumber, county of Northumberland, including Quarry Permit, Blocks F, H and K, containing an area of 4 acres, for the purpose of obtaining shells. Applicant, Peter William Schenk. Objections in writing should be lodged with the District Surveyor, East Maitland, not later than 26th July, 1925.

Parish Ashby, county Clarence; Special Lease No. 25-20, Grafton, for wharf site. Land applied for—about 4 perches below high-water mark, Clarence River, fronting portion 18, and within Reserve 56,146. Applicant—Charles Bathgate. Objections may be lodged at the Local Land Board Office, Grafton, up to 25th July, 1925.

Parish Great Marlow, county Clarence; Special Lease No. 25-17, Grafton, for wharf. Land applied for—about 18½ perches below high-water mark, Clarence River. Applicant—Fraser and Co. Ltd. Objections may be lodged at the Local Land Board Office, Grafton, up to 25th July, 1925.

[6875]

NOTICE OF PROCEEDING BEFORE LOCAL LAND BOARD.

THE persons whose names and last known addresses are mentioned hereunder are hereby notified that the Local Land Board will sit at the places on the dates indicated to deal with the respective matters set out under each name.

The Board, if it so see fit, will proceed with the matter under investigation in the absence of the party concerned.

P. F. LOUGHLIN, Minister for Lands.

James Durrington, of Tyringham (now believed to be Kyogle).

Court-house, Kyogle, 24th July, 1925, at 10.30 a.m.

Inquiry as to special conditions A. (brushing) C. (fencing) attaching to your Homestead Farm No. 19-28, Bellingen.

Sidney McKay, of Brooklana (now believed to be Queensland).

Court-house, Coff's Harbour, 6th August, 1925, at 10 a.m.

Inquiry as to whether you have complied with condition of fencing and the special condition of brushing in connection with your Homestead Farm 17-15, Bellingen.

Archibald Charles Lamont, of Tatham.

Court-house, Casino, 20th July, 1925, at 10 a.m.

Consideration of your application of 7th December, 1923, for Crown-lease Area No. 4,082, now numbered 1923-13, measured portion 114 of 154 acres, parish of Loadstone, county of Rous.

Stanley Ellis Austin, of Chambigne (now believed to be Queensland).

Court-house, Grafton, 28th July, 1925, at 10 a.m.

Inquiry as to whether you have complied with the condition of residence attaching to your Crown-lease 1922-10, Grafton.

Percy James Ellem, of Dalmorton.

Court-house, Grafton, 28th July, 1925, at 10 a.m.

Consideration of your application of 28th July, 1924, for Homestead Farm Area No. 1,567, measured portion 75, of 459 acres, parish of Tallawudjah, county of Fitzroy.

To George Michael Joseph Nash, of Brooklington Vale, Glen Innes.

Court-house, Glen Innes, on 21st July, 1925, at 10 a.m.

Appraisement of rent of Conditional Lease 1909-67, Glen Innes, of 188 acres, being portion 34, parish of Worra, county of Gresham. [82]

[93] Sydney, 3rd July, 1925.

AMENDED BY-LAWS FOR THE MANAGEMENT OF PARRAMATTA PARK.

HIS Excellency the Governor, with the advice of the Executive Council, having approved of the following amended By-laws for the management of Parramatta Park, Parramatta, such amended By-laws are published for public information, in accordance with the provisions of the Public Parks Act, 1912.

[Ms. 1925-6,018]

P. F. LOUGHLIN, Minister for Lands.

---

1. The Parramatta Park Trust shall consist of the members who shall be appointed by the Governor of the State, by the advice of the Executive Council. All vacancies in the office of trustee on the trust, caused by death, resignation, &c., shall be reported by the honorary secretary, in writing to the Minister for Lands.

2. The objects of the trust shall be the protection of the park, its care, maintenance, and improvement.

3. The meetings of the trust shall be held at such time and place as the trustees may appoint. Five members shall form a quorum.

4. The meeting held in the month of July shall be styled the annual meeting, at which the chairman, honorary secretary, and honorary treasurer shall be elected.

5. The chairman and honorary secretary shall be empowered to call special meetings, when considered necessary, and shall do so on petition of any three trustees.

6. All meetings shall be convened by circular posted by the secretary two clear days before the day of meeting. Notices of motion must be in the hands of the honorary secretary at least four days before the date of the monthly meeting.

7. No resolution passed by any meeting shall be rescinded, unless due notice is given and entered upon the business paper supplied to each trustee.

8. Any vacancy in the officers shall be filled at the next meeting after the vacancy occurs.

9. All accounts shall be paid by cheque, to be signed by the honorary treasurer, honorary secretary, and countersigned by the chairman.

10. The chairman, when present, shall preside at all meetings of the trustees, and shall be entitled to vote on all questions, and shall have a casting vote in all cases of equality. He shall sign all orders upon the treasurer for the payment of moneys authorised at a meeting of the trustees, and shall issue all orders for materials, goods, fodder, tools, &c., when applied for by the ranger, keeping such books and records for the purpose as may be deemed necessary. No expense whatever shall be incurred without his authority, and he shall have the power of suspension of the park ranger or any other officer employed by the trustees.

11. The duties of the honorary secretary shall be to attend and record the proceedings of all meetings. He shall draw and sign in conjunction with the chairman, all orders upon the treasurer for payment of moneys authorised by a meeting of the trustees.

12. The honorary treasurer shall receive all moneys in connection with the trust, in such manner as may be decided upon by the trustees, and shall pay the same in the name of the trust into such bank as the trustees shall decide, such account to be operated upon by the chairman, honorary secretary, and honorary treasurer conjointly. He shall pay all accounts upon receipt of an order signed by the chairman and honorary secretary, and shall at each monthly meeting of the trustees, render a true statement of all moneys received and paid by him on account of the trust for the previous month. He shall prepare the annual statement of income and expenditure and the balance-sheet showing the assets and liabilities of the trust on the 30th day of June in each year.

13. For all works aproved by the trustees, the trust shall decide whether they shall be carried out by contract of day labour. If by contract, the committee shall be empowered to prepare specifications and call for tenders for same.

14. The trustees, with the consent of the Minister for Lands, shall have power to charge such rent as they deem fit for enclosed portions of the park which may be used by clubs for games, sports, &c.

15. The trustees shall expend upon labour or material for the improvement or control of the park, all such sums as may be derived as revenue from such park; including agistment fees, sale of sand, picnic charges, sale of hot water, boat hire, rents, fees, collected donations, subscriptions, or Government grants, &c., in aid thereof. The improvements to be made by the trustees shall consist of fencing, draining, levelling, planting and protecting trees and shrubs, laying out footpaths, construction of gardens, and other purposes of improvement and public recreation, erection and repairs of gatekeepers' lodges, and other necessary buildings, pavilions, yards, sheds, &c.

16. The park shall be open for light vehicular traffic from 6 a.m. to 8 p.m. in summer, and from 7 a.m. to 7 p.m. in winter.

17. The trustees may appoint or dismiss a ranger with such assistants and labourers as may be found requisite, with powers and authorities necessary to enable such officers to perform their duties in such manner and according to such rules as the executive committee may from time to time direct, and who shall have the power under such direction, to proceed against any person committing a breach of these regulations.

18. No person in a state of intoxication shall either enter or remain in the park, and no person shall act in a disorderly or offensive manner or commit any act of indecency in the said park.

19. No person shall throw any missile, or deposit in the park any bottle, broken glass, or rubbish of any kind that may be a source of annoyance or danger to persons using the park.

20. No person shall climb any of the buildings, fences, or trees, or in any way damage them or the guards erected for the protection of the trees.

21. No person shall remove any firewood or timber from the park, or shall wilfully destroy or damage any of the trees or shrubs growing therein, or shall wilfully set fire to any grass, tree, shrub, or timber growing or being therein, or shall damage any building, fence, gate, platform, seat, or turnstile, or any other structure or thing therein.

22. No person shall, without the consent in writing of the trustees, cut any name, word, or mark on any fence, gate, post, tree, or other object in the said park, or write, or stick any bill, placard, or advertisement therein, or on any part of the premises or fencing, or otherwise deface the same.

23. No tents, booths, or stalls shall be erected in the park, without the written consent of the chairman, or his deputy, first had and obtained; and no person shall, without similar permission be found occupying any portion of the park, either by residing or erecting any tent, hut, or building thereon, or sleeping in any of the pavilions or sheds thereof.

24. The trustees, with the consent of the Minister for Lands, may permit the grazing of quiet stock within the park, the charges for such agistment being as follows:—

	s.	d.
For cattle per head, per week, or portion thereof	1	6
For horses per head, per week, or portion thereof	2	0
For calves over four weeks old per head, per week or portion thereof	1	0

Goats shall not be allowed in the park.

25. The ranger, or any other officer of the trust, duly authorised in that behalf, shall impound any cattle or other stock found tresspassing upon the said park.

26. Every person who shall wilfully let in or knowingly suffer to enter the said park any animals without due authority, shall be deemed guilty of wilful trespass.

27. Unless with the permission in writing of the ranger or of an employee of the trustees authorised by them to give such permission, a person shall not lead a horse, whether behind a vehicle or otherwise, into or out of the park.

28. No public meeting of any kind, or assemblage of persons together to the number of twelve or more for any purpose shall be allowed in the said park, without the written permission of the chairman or his deputy first had and obtained; and every person in any such meeting or assemblage who, being desired by any officer of the trust or police officer to depart from the said park, shall refuse or wilfully neglect to do so, may be forthwith removed from the said park.

29. No person, not being a player, shall interfere with any lawful games or sports being carried on within the precincts of the park.

30. No person shall discharge any firearm within the park or interfere with or capture any birds or animals therein.

31. No bicycle, motor cycle, or motor-car, shall be allowed to travel on the roads within the park at a speed exceeding ten miles an hour, and no contest, or training for such, between riders of such machines shall be permitted, except by the written permission of the chairman or his deputy.

32. All papers and rubbish must be deposited in the receptacles specially provided for that purpose.

33. No person unless authorised by the trustees shall expose any article for sale in the park.

34. No person shall be allowed to display any notice or advertisement in the park without permission of the trustees.

35. No vehicles other than those conveying passengers shall be allowed to pass through the gates of the park, and no goods or merchandise in any vehicle will be allowed into the park without a permit from the chairman of the trust.

36. No sport of any kind will be permitted in the park on any Sunday.

37. No persons shall drive or ride with horse or motor across the grass in the park.

Powers of Caretaker and Inspectors.

38 (*a*) The lessee or any person appointed by the trustees shall have charge of any dressing enclosure, and shall be responsible for the maintenance of good order and conduct therein; provided nevertheless that any inspector or person appointed by the trustees in writing shall have free access thereto at all times.

(*b*) The trustees may appoint the park ranger, lessee, or any persons as inspectors under these by-laws.

(*c*) Every inspector may demand the name and address of any person guilty of a breach of any of these by-laws, and such person shall comply with such demand.

(*d*) A person shall not obstruct or hinder any inspector or life-saving attendant in the performance of his duties, or in the exercise of his powers.

(*e*) Every inspector when on duty shall wear a badge on the front of his dress, or, if not wearing a badge, shall produce his written appointment if demanded of him when exercising authority under these by-laws. The production of such badge or writing shall be prima facie evidence of the appointment of the person producing the same.

Payment of Dues.

39. (*a*) The trustees may charge for the use of dressing accommodation and requisites or for the safe custody of valuables such fees as shall from time to time be fixed by resolution of the trustees; provided nevertheless that children attending schools in the area may, if in charge of a teacher who is a capable swimmer and an adept at life-saving, be admitted free of charge at such time and on such days as the trustees may appoint.

(*b*) Before entering or attempting to enter the Trustees' bathing or dressing accommodation (in cases where fees for the use of such accommodation have been fixed) every person so entering or attempting to enter shall pay the fees fixed by the trustees.

Location for Bathing.

40. Bathing is strictly prohibited in the river within the park, except in the vicinity of the dressing sheds.

Hours for Bathing.

41. Bathing from the 1st October to the 31st March following shall be between the hours of 5.30 a.m. and 8 p.m., and from the 1st April to the 30th September in each year between the hours of 6.30 a.m. and 6 p.m.

Costume.

42. All persons over 8 years of age bathing in the river within the park exposed to the public view shall be clad in a bathing costume covering the body from the neck to the knee, so as to secure the observance of decency; and any inspector may require any person contravening this provision to at once resume his ordinary dress.

Dressing in Public View.

43. No person shall dress or undress or remove any part of his bathing costume except in the dressing sheds provided for the purpose.

Separation of the Sexes.

44. (1) No male above the age of 8 years shall trespass upon any part of the river bank, or any dressing shed, or any enclosure set apart by the trustees for the exclusive use of females, and so indicated by public notice exhibited thereon, except for the purpose of rendering assistance in case of accident.

(2) No female shall trespass upon any part of the river bank, or any dressing shed, or any enclosure set apart by the trustees for the exclusive use of males, and so indicated by public notice exhibited thereon, except for the purpose of rendering assistance in case of accident.

Use of Dressing Enclosures or Sheds.

45 (1) A dressing enclosure or shed shall be used for dressing and undressing only. No person shall play games or, without reasonable excuse, loiter therein.

(2) No person shall bring or deposit any filth or rubbish in any enclosure or shed.

(3) No person shall damage, disfigure, or write in or upon any such enclosure or shed.

(4) No soap shall be used in the dressing sheds or in the water of the river.

Behaviour.

46. In or upon any part of the park, river banks, or waters within the park used by the public—

(1) No person shall behave in an unseemly, improper, riotous, or noisy manner to the annoyance of the public.

(2) No person shall blaspheme or use profane or obscene language or behave in an indecent manner.

(3) No person in bathing costume shall loiter on the river banks but immediately on leaving the water shall repair to the sheds.

(4) No person in bathing costume shall be permitted to use any boats plying on the river.

47. The park shall be open at all times to the public, but the trustees may at any time make a charge for admission to the park, or any portion of the same, and exclude the public therefrom except on payment of such charge. The charge to be fixed by the trustees, or they may transfer their right to collect such fees for admission to the park or any portion of it, to any society, club, or individual on such terms as the trustees may by resolution determine. Provided the fees for admission in all cases shall be determined by the trustees and the proceeds received by them under this section be devoted to the improvement and maintenance of the park, or as the trustees shall direct.

48. For every offence against the provisions of these by-laws, the offender shall upon conviction forfeit and pay a penalty not exceeding ten pounds.

Made and adopted at a duly constituted meeting of the Trustees, held at the Board Room, Parramatta, on 27th August, 1924.

WM. P. NOLLER,
(L.S.) Chairman.
JOE BUTTON,
Hon. Secretary.

---

[95] Sydney, 3rd July, 1925.

It is hereby notified that, in pursuance of the provisions of the 36th section of the Closer Settlement Act, 1904, the settlement purchases particularised hereunder, all rights attached to such purchases, and all moneys paid in connection therewith are hereby forfeited for the reasons mentioned.

P. F. LOUGHLIN, Minister for Lands.

EASTERN DIVISION.

Land District of Dunedoo; Wyaldra Shire.

Parishes of Goodiman and Rouse, county of Bligh; Settlement Purchase 1919-3 of 1st October, 1919; within Tallara Settlement Purchase Area; portions 183 and 22 (Rouse), 27, 108, 120, 119, 184, 20 and 21 and 118; area, 507 acres 0 roods 10 perches; holder, Patrick Gooley. Reason for forfeiture—non-payment of instalments. Plans B. 1,599, 1,236, 1,755, 959, 937, 1,591, 1,652, 1,273-1,570.
[Papers—Clo. Sett. 4,832-24]

Land District of Inverell; Bannockburn Shire.

Parish of Gum Flat, county of Murchison; Settlement Purchase Area 1921-9 of 14th March, 1921; within Cohen's Settlement Purchase Area; portion 176; area, 324 acres 3 roods 27 perches; holder, Donald Mason. Reason for forfeiture—non-payment of instalments. Plan M. 2,755-1,789.
[Papers—Clo. Sett. 751-7]

Parish of Burnett, county of Burnett; Settlement Purchase 1921-36 of 1st June, 1921; within Nordale Settlement Purchase Area; portion 383; area, 299 acres (ex roads); holder, Samuel Alcorn Masterson. Reason for forfeiture—non-payment of instalments. Plan B. 2,653-1951.
[Papers—Clo. Sett. 1,544-18]

Land District of Parramatta; Bankstown Municipality.

Parish of Bankstown, county of Cumberland; Settlement Purchase 1924-11 of 10th March, 1924; within Bankstown Settlement Purchase Area; portion 262; area, 9 acres 3 roods 34 perches; holder, Jane Vaughan. Reason for forfeiture—non-fulfilment of conditions. Plan C. 3,190-2,030 R.
[Papers—Clo. Sett. 1,944-9]

Land District of Rylstone; Rylstone Shire.

Parish of Wells, county of Roxburgh; Settlement Purchase 1920-10 of 10th July, 1920; within Carwell Settlement Purchase Area; portions 149 and 153; area, 986 acres 3 roods; holder, Robert Adir Long. Reason for forfeiture—non-payment of instalments. Plan R. 4,020 R., 4,049-1,496.
[Papers—Clo. Sett. 1,518-13]

Land District of Tumbarumba; Tumbarumba Shire.

Parish of Mannus, county of Selwyn; Settlement Purchase 1923-1 of 19th October 1923; within Manus' (2) Settlement Purchase Area; portion 199; area, 306 acres 2 roods, including half creek bed; holder, Frederick John Clark. Reason for forfeiture—non-payment of instalments. Plan S. 2,102-1,522.
[Papers—Clo. Sett. 1,802-13]

Land District of Parramatta; Liverpool Municipality.

Parish of St. Luke, county of Cumberland; Settlement Purchase 1924-14 of 26th March, 1924; within Gough's (2) Settlement Purchase Area; portion 342; area, 7 acres 1 rood 38 perches; holder, David Frank Evans. Reason for forfeiture—non-compliance with conditions. Plan C. 3,289-2,030.
[Papers—Clo. Sett. 1,939-3]

CENTRAL DIVISION.

Land District of Coonamble; Wingadee Shire.

Parish of Terembone, county of Leichhardt; Settlement Purchase 1921-6 of 10th September, 1921; within Annandale Settlement Purchase Area; portion 20; area, 1,438 acres; holder, Charles Mervyn Cowper. Reason for forfeiture—non-payment of instalments. Plan L. 3,442-1,902 R.
[Papers—Clo. Sett. 780-25]

---

[96] Sydney, 3rd July, 1925.

REVOCATION OF RESERVE FROM SALE OR LEASE GENERALLY.

It is hereby notified that, under the provisions of section 30 of the Crown Lands Consolidation Act, 1913, the reserve from sale or lease generally, hereunder described, is hereby revoked.

P. F. LOUGHLIN, Minister for Lands.

EASTERN DIVISION.

Land District of Maitland; Cessnock Shire.

No. 58,134, notified 3rd July, 1925. County of Northumberland, parish of Heddon, containing an area of 7 acres 3 roods 5 perches. The lands within portion 463. Plan N. 5,516-2,111.
[Papers—Clo. Sett. 10,390]

---

[97] Sydney, 3rd July, 1925.

It is hereby notified that, in pursuance of the provisions of section 7 (4) of the Returned Soldiers Settlement Act, 1916, the Settlement Purchase particularised hereunder, all moneys paid thereon, and all improvements on the land, are declared forfeited for the reasons mentioned.

P. F. LOUGHLIN, Minister for Lands.

CENTRAL DIVISION.

Land District of Temora Central; Bland Shire.

Parish of Langi-Kal-Kal, county of Bourke; Settlement Purchase 1920-15 of 1st March, 1920; within Wotton's Settlement Purchase Area; portion 46; area, 787 acres; holder, Roy Alexander Cyril King. Reason for forfeiture—non-payment of instalments. Plan B. 3,726-1,806.
[Papers—Clo. Sett. 7,628-14]

[98] Sydney, 3rd July, 1925.

MODIFICATION OF SETTLEMENT PURCHASE AREA.

It is hereby notified, that, in pursuance of section 21, Closer Settlement (Amendment) Act, 1909, Weston Settlement Purchase Area, notified 8th February, 1924, is hereby modified by the addition thereto of the land hereunder described.

P. F. LOUGHLIN, Minister for Lands.

EASTERN DIVISION.

Land District of Maitland; Cessnock Shire.

Weston Settlement Purchase Area.

County of Northumberland, parish of Heddon; portion 463; area, 7 acres 3 roods 5 perches. Plan N. 5,516-2,111.
[Papers—Clo. Sett. 10,390]

Note.—The included parts of Weston Soldiers' Group Purchase Area, notified 29th June, 1923, and reserve under section 7B, Returned Soldiers Settlement Act, 1916, are hereby revoked. Reserve 58,134 from sale or lease generally, notified 3rd July, 1925, is revoked this day.

---

[99] Sydney, 3rd July, 1925.

RESERVE FROM SALE OR LEASE GENERALLY.

It is hereby notified that, in pursuance of the provisions of section 25A of the Crown Lands Consolidation Act, 1913, and section 2 (1A), Crown Lands Amendment (Disposal) Act, 1923, the lands hereunder described shall be and are hereby temporarily reserved from sale or lease generally.

P. F. LOUGHLIN, Minister for Lands.

EASTERN DIVISION.

Land District of Maitland; Cessnock Shire.

No. 58,134. County of Northumberland, parish of Heddon, containing an area of 7 acres 3 roods 5 perches. The Lands within portion 463. Plan N. 5,516-2,111.
[Papers—Clo. Sett. 10,390]

---

[100] Sydney, 3rd July, 1925.

It is hereby notified that, in pursuance of the provisions of section 7 (B) of the Returned Soldiers Settlement Act, 1916, the Group Purchases particularised hereunder, all moneys paid thereon, and all improvements on the land, are declared forfeited for the reasons mentioned.

P. F. LOUGHLIN, Minister for Lands.

EASTERN DIVISION.

Land District of Orange; Canobolas Shire.

Parish of Shadforth, county of Bathurst; Group Purchase 1921-17 of 28th June, 1921; within Millthorpe Group Purchase Area; portions 223, 224, 198; area, 180 acres; holder, Lawrence Dinnerville. Reason for forfeiture—non-payment of instalments. Plans B. 579-809-2,009.
[Papers—Clo. Sett. 10,089-4]

Land District of Tumbarumba; Tumbarumba Shire.

Parish of Mannus, county of Selwyn; Group Purchase 1921-21 of 19th March, 1921 within Manus Group Purchase Area; portion 223; area, 351 acres 3 roods; holder, Michael Patrick Bryan. Reason for forfeiture—non-payment of instalments. Plan S. 2,119-1,522.
[Papers—Clo. Sett. 10,229-19]

CENTRAL DIVISION.

Land District of Grenfell; Weddin Shire.

Parish of Wheoga, county of Forbes; Group Purchase 1919-2 of 5th May, 1919 within Pinnacle Group Purchase Area; portion 93; area, 547 acres; holder, Norman Dunstan Rae. Reason for forfeiture—non-payment of instalments. Plan F. 3,855-1,787.
[Papers Clo. Sett. 10,002-4]

[105] Sydney, 3rd July, 1925.

REVOCATION OF NOTIFICATION.

IT is hereby notified that the notification declaring portion 13 within Hinde's Settlement Purchase Area available for application hereunder specified, is hereby revoked.

P. F. LOUGHLIN, Minister for Lands.

CENTRAL DIVISION.

LAND DISTRICT OF DUNEDOO CENTRAL; COBBORA SHIRE.

County of Lincoln, parish of Wallaroo, portion 13; area 528 acres, ex. road; Gazette 16th January, 1925. [Papers—Clo. Sett. 7,919-61]

[7309] Sydney, 12th June, 1925.

TENDERS FOR THE PURCHASE OF PORTION 383 of 11 ACRES 3 ROODS 28 PERCHES, PARISH OF TERRANORA, COUNTY OF ROUS, BEING PASS SETTLEMENT PURCHASE AREA UNDER THE PROVISIONS OF THE CLOSER SETTLEMENT ACTS.

EASTERN DIVISION.

LAND DISTRICT OF MURWILLUMBAH; TWEED SHIRE.

IT is hereby notified, for general information, that tenders will be received at this Department, not later than 12 noon on Saturday, 18th July, 1925, for the purchase of portion 383 of 11 acres 3 roods 28 perches, parish of Terranora, county of Rous, in accordance with the provisions of subsection 6 of section 21 of the Closer Settlement (Amendment) Act, 1909.

Tenders should be made on form 36, addressed to the Under Secretary for Lands, and endorsed "Tender for the purchase of portion 383, parish of Terranora, county of Rous," and they shall be made under and subject to the following provisions and conditions:—

1. Tenders shall state the amount which the tenderer is prepared to pay for the said portion, and a deposit of 10 per cent. of such amount, accompanied by ad valorem stamp-duty at the prescribed rate, shall be lodged with the tender, balance to be paid in ten equal annual instalments, with interest at the rate of 6 per cent. per annum, but two or more instalments may be paid at the same time.
(2) The Minister for Lands reserves the right to accept or refuse any tender.
(3) The highest or any tender shall not necessarily be accepted.
(4) The successful tenderer will be required to insure and keep insured with some public Insurance Company in the name of the Secretary for Lands, the house at present on the land, against fire, to the extent of £250, and to deposit the policy with the Secretary for Lands until the purchase shall be completed.
(5) The successful tenderer shall maintain all buildings and improvements on the land in good order and condition to the satisfaction of the Minister, until the whole amount of the purchase-money and interest shall have been paid, and, until payment of the whole amount, shall not remove any building or improvement from the land, without first having obtained the consent in writing of the Minister.

Heliographs showing the portion and improvements thereon may be seen at the Information Bureau, Lands Department, Sydney, and at the Office of the Crown Land Agent, Murwillumbah.
[Papers—Clo. Sett. 7,992-38]

W. E. WEARNE, Minister for Lands.

TENDERS FOR THE PURCHASE OF PORTIONS 352 AND 353 OF 22 ACRES 1 ROOD, PARISH OF ST. LUKE, COUNTY OF CUMBERLAND, BEING BRISTER'S SETTLEMENT PURCHASE AREA, UNDER THE PROVISIONS OF THE CLOSER SETTLEMENT ACTS.

EASTERN DIVISION.

LAND DISTRICT OF PARRAMATTA; LIVERPOOL MUNICIPALITY.

IT is hereby notified, for general information, that tenders will be received at this Department, not later than 12 noon on Saturday, 4th July, 1925, for the purchase of portions 352 and 353 of 22 acres 1 rood, parish of St. Luke, county of Cumberland, in accordance with the provisions of subsection 6 of section 21 of the Closer Settlement (Amendment) Act, 1909.

The upset price shall be £620.

Tenders should be made on form 36, addressed to the Under Secretary for Lands, and endorsed "Tender for the purchase of portions 352 and 353, parish of St. Luke, county of Cumberland," and they shall be made under and subject to the following provisions and conditions:—

1. Tenders shall state the amount which the tenderer is prepared to pay for the said portion, and a deposit of 10 per cent. of such amount, accompanied by ad valorem stamp duty at the rate of fifteen shillings per £100 tendered, shall be lodged with the tender, and the balance shall be paid in ten equal annual instalments, with interest at the rate of 5 per cent. per annum, but two or more instalments may be paid at the same time.

2. The Minister for Lands reserves the right to accept or refuse any tender.

3. The highest or any tender shall not necessarily be accepted.

4. The successful tenderer will be required to insure and keep insured with some public insurance company in the name of the Secretary for Lands the buildings at present on the land against fire to the extent of £240, and to deposit the policy with the Secretary for Lands until the purchase shall be completed.

5. The successful tenderer shall maintain all buildings and improvements on the land in good order and condition to the satisfaction of the Minister (fair wear and tear excepted) until the whole amount of the purchase money shall have been paid, and until payment of the whole amount, shall not remove any building or improvement from the land, without first having obtained the consent in writing of the Minister.

Heliographs showing the portions and improvements thereon may be seen at the Information Bureau, Land Department, Sydney, the Office of the Crown Land Agent, Parramatta, or the Court-house, Liverpool.
[Papers—Clo. Sett. 1,193-24]

P. F. LOUGHLIN, Minister for Lands.
[7484]

---

[107] Sydney, 3rd July, 1925.

AMENDMENT OF DESIGN, VILLAGE OF RAND.

IT is hereby notified under the provisions of section 38 of the Closer Settlement Act, 1904, that the design of the village of Rand has been amended by redesigning sections 7 and 8 and closing part of Goonigal-street and lane intersecting section 8. Attention is invited to preliminary notification of 8th May, 1925, and heliographs which may be inspected at the office of Crown Land Agent at Wagga Wagga and Department of Lands, Sydney.
[Papers Clo. Sett. 1925-1,707]

P. F. LOUGHLIN, Minister for Lands.

APPLICATION FOR CONVERSION OF SPECIAL LEASE WITHIN RESERVE.

IN accordance with the provisions of section 190 of the Crown Lands Consolidation Act, 1913, an inquiry will be heard by the Local Land Board, at the place and on the date indicated, as to any objections to the granting of the application particularised hereunder.

P. F. LOUGHLIN, Minister for Lands.

Court-house, Grafton, 29th July, 1925, at 10 a.m.

Re Water Reserve No. 305, parish Dandahra, county Drake. Application by Thomas George Lollback for conversion of Special Lease 1917-18 into Additional Conditional Purchase 25-2, Land District of Grafton. [83]

[7461] Sydney, 19th June, 1925.

PROPOSED ALTERATION OF DESIGN OF THE VILLAGE OF WINGELLO.

IT is hereby notified, for public information, that, at the expiration of three months from this date, it is intended, under the provisions of section 23 of the Crown Lands Consolidation Act of 1913, to alter the design of the Village of Wingello by including about 6 acres of suburban lands within the village boundaries.

Lithographs, showing the proposed alterations, may be inspected at the Crown Land Office, Moss Vale, and Post Office, Wingello, and at the Department of Lands, Sydney.

[Ms. 1925-5,158]

P. F. LOUGHLIN, Minister for Lands.

APPLICATION FOR ERECTION OF RABBIT-PROOF FENCING.

ATTENTION is invited to the undermentioned application, under the Pastures Protection Act of 1912, for permission to carry rabbit-proof fencing across road and erection of gates:—

Applicants, W. S. Hinton, F. O. Hinton, and H. F. Hinton; site of fencing, across the road from Delungra to Inverell, near the north-west corner of portion 303, parish Burnett, county Burnett. Plan xehibited at Crown Land Agent's Office at Inverell. Objections may be lodged with District Surveyor at Armidale not later than 12th July, 1925.

W. E. WEARNE, Minister for Lands.

[7289]

IN THE LAND AND VALUATION COURT OF NEW SOUTH WALES.

NOTICE is hereby given that sittings of the Land and Valuation Court of New South Wales will be holden at the Court-house, Chancery-square, Sydney, commencing at 10 a.m. on the undermentioned dates for the purposes specified:—

Wednesday, 5th August, 1925—Hearing objections against valuations under the Valuation of Land Act, 1916, for the District of Woollahra.

Monday, 10th August, 1925—Hearing the action Dalwood v. Railway Commissioners for New South Wales, in pursuance of section 9 of the Land and Valuation Court Act, 1921.

Thursday, 13th August, 1925—Hearing and determining objections against valuation of ratable property in the Shire of Warringah.

W. R. JAMIESON,
Registrar.

1st July, 1925. [94]

[7561] Local Land Board Office,
Hay, 17th June, 1925.

ATTENTION is invited to an application by A. Wragge, under section 197, to surrender about 140 acres freehold in exchange for an equal area of T.S. and C.R. 19,563 and 19,564, parish of Purdanima, county Townsend.

Lithographs illustrating the proposal are exhibited at the Offices of the Local Land Board, Hay, and the Crown Land Agent, Deniliquin.

Objections (if any), should be in writing and should be forwarded to the District Surveyor, Hay, not later than 22nd July, 1925.

The proposal will be considered by the Local Land Board at Deniliquin, on a date to be notified.

C. J. HARNETT,
District Surveyor.

---

[104] Local Land Board Office,
Orange, 1st July, 1925.

ATTENTION is invited to an application by W. S. Gately for permission to carry a rabbit-proof fence and gate across the Rylstone to Nullo-road at south-east corner of portion 6, parish of Burrowoury, county of Roxburgh.

Lithograph illustrating the proposal is exhibited at the Crown Land Agent's Office at Rylstone.

Objections (if any) should be in writing, and should be lodged with the District Surveyor at Orange, not later than 3rd August, 1925.

The proposal will be considered by the Land Board at Rylstone on a date to be notified.

A. W. DEANE,
District Surveyor.

[7421] Local Land Board Office,
Orange, 11th June, 1925.

ATTENTION is invited to an application made by Agustus Sullivan for permission to carry rabbit-proof fence and gates across roads, between portions 80 and 85, at the south-west corner of portion 69 and between portions 48 and 85, parish of Cadogan, county Bathurst.

Lithographs illustrating the proposal are exhibited at the Office of the Crown Land Agents at Orange and Bathurst.

Objections (if any) should be in writing, and be forwarded to the District Surveyor at Orange, not later than 19th July, 1925.

The proposal will be considered by the Land Board at Bathurst, on a date to be notified.

A. W. DEANE,
[7421] District Surveyor.

---

[108] Water Conservation and Irrigation Commission,
Sydney, 3rd July, 1925.

FORFEITURE OF A HOLDING WITHIN AN IRRIGATION AREA.

IT is hereby notified that the Irrigation Farm Lease hereunder specified, with all improvements (if any) on the land, and all moneys paid in respect thereof is declared forfeited in accordance with the provisions of the Returned Soldiers Settlement Act, 1916, as amended by the Returned Soldiers (Amendment) Act, 1919, for non-compliance with the condition of residence. Forfeiture will take effect at the expiration of thirty clear days from this date.

GEO J. EVATT,
Commissioner.

CENTRAL DIVISION.

LAND DISTRICT OF YANCO; MIRROOL No. 1 IRRIGATION AREA.

Irrigation Farm Lease 983; portion 617, parish of Jondaryan, county of Cooper; area, 27 acres 2 roods ex reserve; annual rent, £24 1s. 3d.; holder, John William Vigars (Water Conservation and Irrigation Commission, mortgagee).

[M.O. 1925-88549; W.C. & I.C. 1925-6,961]

TOURIST MAPS

FOR SALE AT LANDS DEPARTMENT.

SOUTH-EASTERN DISTRICT OF THE STATE.

NORTH-EASTERN DISTRICT OF THE STATE.

CENTRAL SOUTHERN DISTRICT OF THE STATE.

CENTRAL NORTHERN DISTRICT OF THE STATE.

Scale, 10 miles to 1 inch. Showing by distinctive colours trafficable roads, natural features, distances between Towns, Post Offices, Hotels, Petrol Depôts, principal fishing streams, and other information useful to Tourists. Price, 1s. 6d. folded in stiff covers, 2s.

HAWKESBURY RIVER, in colour.

Scale, 1 mile to 1 inch. Price, 2s. 6d.

SYDNEY HARBOUR, in colour.

Scale, 40 chains to 1 inch. Showing localities immediately adjoining, and reserves on foreshores. Price, 1s. 6d.

NATIONAL PARK, in colour.

Scale, 40 chains to 1 inch. Price, 2s.

STOCK ROUTE MAPS, Eastern and Central Divisions, in colour.

Showing distances along roads and routes. Scale, 16 mile to 1 inch. Two sheets, Northern and Southern. Price, 8. per sheet.

Obtainable at Information Bureau of this Department. Postage. extra.

[76]

EXTENSION OF TERMS OF SPECIAL LEASES.

Sydney, 3rd July, 1925.

IT is hereby notified, for general information, that the terms of the Special Leases of the lands specified in the annexed Schedule have been extended in accordance with the provisions of section 22D, Crown Lands Consolidation Act, 1913 (section 46, Crown Lands Act, 1895).

The leases are subject to the provisions of the Crown Lands Consolidation Act, 1913, and the Regulations thereunder, and to the special conditions, provisions, exceptions, covenants, and reservations set out at the foot of the Schedule.

Any amounts which have been paid in excess will be refunded upon application to the State Treasury.

Any amount required to complete payment of expenses and rent to 31st December, 1925, must be paid by the Lessee to the Crown Lands Agent of the district or to the State Treasurer within one month from this date, otherwise the leases will be liable to forfeiture.

For the year 1926 and any subsequent year the rental must be paid during the month of December of the preceding year.

P. F. LOUGHLIN, Minister for Lands.

SCHEDULE.

No. of Lease	Reg. No. of Papers.	No. of Application	Name and Address of Registered Holder.	Situation and Area of Land.	Purpose of Lease.	Extended Term of Lease. From	Extended Term of Lease. To	Annual Rent.	Rent required to complete payment to 31st Dec., 1925.	Amount of expenses chargeable.	Amount already paid as Rent, Deposit, and Survey Fee.	Amount to Credit of Lessee after deducting Costs and Rent to 31st Dec., 1925	Amount required for payment of Costs and Rent to 31st Dec., 1925.	Shire or Municipality.
	Leases.							£ s. d.	£ s. d.	£ s. d.	£ s. d.	£ s. d.	£ s. d.	
...	1925-10007	1911-4, Albury...	Whyte, Henry Cusack William, of Henty.	County Hume, parish and village Henty, allotment 10, section 2. Area, 28 perches.	Business purposes (machinery shop, office and store-room).	1 Jan., 1927.	31 Dec., 1932.	35 0 0	.....	1 11 6	1 0 0	.....	0 11 6	Culcairn.
...	1925-8995	1908-35, Bellingen.	Noble, Enoch Wesley Vance, of Box 10 Dorrigo.	County Fitzroy, parish Bligh, village Dorrigo, section 12 (ex. allotment 3). Area, 3 acres 1 rood 15¾ perches.	Grazing ...	1 Jan., 1925.	31 Dec., 1929.	5 0 0	5 0 0	.....	1 0 0	.....	4 0 0	Dorrigo.
...	1925-9007	1912-28, Bellingen.	Shea, Cyril Aubrey, of Ebor.	County Fitzroy, parish Allan's Water; Trig. R. 35,671, and roads within portion 68. Area about 9 acres 2 roods.	Grazing ...	1 Jan., 1925.	31 Dec., 1929.	1 0 0	1 0 0	.....	1 0 0	.....	.....	Nymboida.
...	1925-9121	1914-8, Bellingen.	The Nambucca Dairy Company Limited, of Macksville.	County Raleigh, parish and village Nambucca, the north-eastern part of portion 188 (ex small piece in extreme north-east). Area, about 26 perches.	Wharf ...	1 Jan., 1925.	31 Dec., 1931.	4 0 0	4 0 0	1 5 0	1 0 0	.....	4 5 0	Bellingen.
...	1925-9866	1910-106, Dubbo	Maher, Michael James, of Trangie	County Narromine, parish Trangie, portion 98; N. 1,423-1,834. Area, 43 acres 3 roods.	Grazing and agriculture.	1 Jan., 1925.	31 Dec., 1931.	4 7 6	4 7 6	.....	3 3 9	.....	1 3 9	Timbrebongie.
...	1925-9868	1920-9, Dubbo ...	Corderoy, Janet, of Cowal Park, Narromine.	County Narromine, parish Wentworth, portions 190 and 221. Area, 150 acres.	Grazing and agriculture.	1 Jan., 1926.	31 Dec., 1935.	15 4 4*	.....	.....	1 0 0	1 0 0	.....	Timbrebongie.

EXTENSION OF TERMS OF SPECIAL LEASES—*continued.*

No. of Lease.	Reg. No. of Papers.	No. of Application.	Name and Address of Registered Holder.	Situation and Area of Land.	Purpose of Lease.	Extended term of Lease. From	Extended term of Lease. To	Annual Rent.	Rent required to complete payment to 31st Dec., 1925.	Amount of Expenses chargeable.	Amount already paid as Rent, Deposit, and Survey Fee.	Amount to credit of Lessee after deducting Costs and Rent to 31st Dec., 1925.	Amount required for payment of Costs and Rent to 31st Dec., 1925.	Shire or Municipality.
	Leases.							£ s. d.	£ s. d.	£ s. d.	£ s. d.	£ s. d.	£ s. d.	
...	1925-10737	1911- 1 Dunedoo Central.	McCormick, Ellen, of Bay Road, North Sydney, the executrix of the will of late George Albert McCormick.	County Lincoln, parish Adelyne, town West Cobborah, portion Sp.L. 11-58, Sp.L. 112 Do. Area, 35 acres 3 roods 10 perches (ex. streets and lanes).	Grazing and agriculture	1 Jan., 1925.	31 Dec., 1925.	5 0 0	5 0 0	.....	1 0 0	.....	4 0 0	Cobbora.
...	1925-10737	1911- 2 Dunedoo Central		County Lincoln, parish Adelyne, town West Cobborah; portion Sp.L. 11-59, Sp.L. 113 Do. Area, 38 acres 2 roods (ex. streets and lanes).	Grazing and agriculture	1 Jan., 1925.	31 Dec., 1925.	6 2 0	6 2 0	.....	1 0 0	.....	5 2 0	Cobbora.
...	1925-10737	1912-2, Dunedoo Central.		County Lincoln, parish Adelyne, town West Cobborah, sections 20 and 24. Area, 10 acres (ex. streets and lanes).	Grazing and agriculture.	1 Jan., 1925.	31 Dec., 1925.	1 0 0	1 0 0	.....	1 0 0	.....	.....	Cobbora.
...	1925-10737	1912-3, Dunedoo Central.		County Lincoln, parish Adelyne, town West Cobborah, portion Sp. L. 1912-31. Area, 32 acres (ex. streets and lanes).	Grazing and agriculture.	1 Jan., 1925.	31 Dec., 1925.	3 4 0	3 4 0	.....	1 0 0	.....	2 4 0	Cobbora.
...	1925- 8954	1910- 4, Glen Innes.	Hartmann, Rudolph August, of Dundee.	County Gough, parish Severn, portion 16 (ex. M.L. 21). Area, 164 acres.	Grazing ...	1 Jan., 1925.	31 Dec., 1938.	4 2 0	4 2 0	.....	1 0 0	.....	2 2 0	Severn.
...	1925-11178	1910-20, Glen Innes.	Tibbs, Robert, of Mount Mitchell.	County Gough, parish Yarrow, between portion 97 and Henry River. Area, 350 acres.	Access to water.	1 Jan., 1925.	31 Dec., 1931.	4 7 6	4 7 6	.....	5 7 6	1 0 0	.....	Severn.
...	1925- 8967	1911-20, Glen Innes.	The Commissioners of the Government Savings Bank of New South Wales.	County Gough, parish Kingsgate, west of portions 30, 103, and 104. Area, 253 acres 2 roods (ex. road).	Grazing ...	1 Jan., 1925.	31 Dec., 1931.	4 4 6	4 4 6	.....	1 0 0	.....	3 4 6	Severn.
...	1925- 9040	1911-21, Glen Innes.	The Commissioners of the Government Savings Bank of New South Wales.	County Gough, parish Kingsgate, east of portions 83 and 97, Area, 315 acres (ex. road).	Grazing ...	1 Jan., 1925.	31 Dec., 1931.	5 5 0	5 5 0	.....	1 0 0	.....	4 5 0	Severn.
..	1925- 9039	1911-78, Glen Innes.	The Commissioners of the Government Savings Bank of New South Wales.	County Gough, parish Kingsgate, east of portion 113. Area, 316 acres (ex. race and road).	Grazing ...	1 Jan., 1925.	31 Dec., 1931.	5 5 4	5 5 4	.....	1 0 0	.....	4 5 4	Severn.
...	1925- 8986	1914-42, Grafton	Kuhn, Francis, of Ballina.	County Gresham, parish Camelback; W.R. 348. Area, about 185 acres.	Grazing ...	1 Jan., 1925.	31 Dec., 1921.	4 12 6	4 12 6	.....	5 12 6	1 0 0	.....	Nymboida.
...	1925- 8987	1914-25, Lismore	The Council of the Municipality of Lismore.	County Rous, parish Lismore, Q.Rs. 38,619 and 44,781. Area, 4 acres 3 roods.	Quarry ...	1 Jan., 1925.	31 Dec., 1926.	7 10 0	7 10 0	.....	1 0 0	.....	6 10 0	Municipality Lismore.
...	1925- 9400	1914 2, Port Macquarie.	The Hastings District Co-operative Dairy Company Limited, of Port Macquarie.	County Macquarie, parish Macquarie, below high-water mark Hastings River, fronting Sp. L. 14-8. Area, about 3½ perches.	Wharf ...	1 Jan., 1925.	31 Dec., 1929.	7 0 0	7 0 0	1 15 0	8 0 0	.....	0 15 0	Municipality Port Macquarie.

EXTENSION OF TERMS OF SPECIAL LEASES—*continued.*

No. of Lease.	Reg. No. of Papers.	No. of Applications.	Name and Address of Registered Holder.	Situation and Area of Land.	Purpose of Lease.	Extended Terms of Lease. From	Extended Terms of Lease. To	Annual Rent.	Rent required to complete payment to 31st., Dec., 1925.	Amount of expenses chargeable.	Amount already paid as Rent, Deposit, and Survey Fee.	Amount to Credit of Lessee after deducting Costs and Rent to 31st Dec., 1925.	Amount required for payment of Costs and Rent to 31st Dec., 1925.	Shire or Municipality.
	Leases.							£ s. d.	£ s. d.	£ s. d.	£ s. d.	£ s. d.	£ s. d.	
...	1925- 9401	1914-8, Port Macquarie.	The Hastings District Co-operative Dairy Company Limited, of Port Macquarie.	County Macquarie, parish Macquarie, fronting Hastings River. Area, about 4 perches.	Approach to wharf.	1 Jan., 1925.	31 Dec., 1929.	5 0 0	5 0 0	0 10 0	6 0 0	0 10 0	.....	Municipality Port Macquarie.
...	1925- 9728	1914-31, Singleton.	Stewart, William, of Belford.	County Northumberland, parish Belford, portions 45, 46 and 47. Area, 55 acres 2 roods 26 perches (ex. road).	Grazing ...	1 Jan., 1925.	31 Dec., 1931.	6 0 0	6 0 0	0 10 0	7 0 0	0 10 0	.....	Patrick Plains.
...	1925- 9791	1915-5, Singleton.	Brown, David, of Jerry's Plains.	County Hunter, parish Wambo, bounded by portions 78, 80, 81 and 61 and road. Area, about 25 acres.	Grazing ...	1 Jan., 1925.	31 Dec., 1931.	3 7 6†	3 7 6	0 10 0	1 0 0	.....	2 17 6	Patrick Plains.
...	1925- 9730	1916- 1 Singleton.	Simpson, John, of Ravensworth.	County Durham, parish Ravensworth; portion 89. Area 20 acres.	Dairying and vegetable garden.	1 Jan., 1925.	31 Dec., 1931.	4 0 0	4 0 0	0 10 0	1 0 0	.....	3 10 0	Patrick Plains.
...	1925- 9609	1910-34, Scone ...	Adams, George, of Ellerston, via Scone.	County Durham, parish Omadale, portion 88; D. 4,477-2 083 Area, 320 acres (ex. road).	Grazing ...	1 Jan., 1925.	31 Dec., 1931.	10 13 4	10 13 4	.....	1 0 0	.....	9 13 4	Woolooma.
...	1925- 9394	1912-1, Taree ..	Longworth, Robert, of Laurieton.	County Macquarie, parish Camden Haven, Moore's Island in Camden Haven Inlet. Area 125 acres.	Grazing ...	1 Jan., 1925.	31 Dec., 1929.	6 5 0	6 5 0	1 18 0	7 5 0	.....	0 18 0	Hastings.
...	1925- 9392	1913-48, Taree ...	Smith, Ernest Alfred, and Smith, Edwin Sydney, of Kendall.	County Macquarie, parish Ralfe, the southern part of an island in Camden Haven River, opposite portion 16. Area, about 1 acre.	Grazing ...	1 Jan., 1925.	31 Dec., 1928.	1 0 0	1 0 0	.....	2 0 0	1 0 0	.....	Manning.
...	1925- 9399	1914-28, Taree ...	Morton, Phillip Henry, and Hay, Alexander, care of Frank C. Jordan, of 11 Castlereagh-street, Sydney	County Macquarie, parish Landsdowne, village Coopernook, allotment 1, section 4. Area, 26¾ perches.	Conservation of water.	1 Jan., 1925.	31 Dec., 1929.	3 0 0	3 0 0	0 10 0	4 0 0	0 10 0	.....	Manning.
...	1925- 9396	1915-10, Taree ...	McLeod, John Ramsay, of Harrington.	County Macquarie, parish Harrington, portion 258 (ex an area in south-eastern corner.) Area, 17 acres 2 roods (ex. drain reserve).	Grazing and agriculture.	1 Jan., 1925.	31 Dec., 1929.	2 10 0	2 10 0	1 0 0	3 12 6	0 2 6	.....	Manning.
...	1925- 9395	1916-18, Taree ...	Ryan, Thomas Joseph, of Side Bottom Creek, via Taree.	County Gloucester, parish Bohnook, portion 148; G. 4,763-1,497. Area, 35 acres 3 roods.	Grazing and agriculture.	1 Jan., 1925.	31 Dec., 1931.	2 13 7	2 13 7	1 0 0	3 13 7	.....	.....	Manning.
...	1925- 7855	1909-24, Wellington.	Busch, Henry, of Wellington.	County Gordon, parish Gundy, portion 140; G. 3,493-1,567. Area, 186 acres 2 roods (ex. roads).	Slaughter-house, boiling-down works, and grazing.	1 Jan., 1925.	31 Dec., 1937.	9 6 6	9 6 6	.....	10 6 6	1 0 0	.....	Macquarie.

* Inclusive of £2 0s. 3d. for Crown improvements. † Inclusive of 5s. for Crown improvements.

FOR SPECIAL CONDITIONS, &c., SEE NEXT PAGE.

EXTENSION OF TERMS OF SPECIAL LEASES—*continued.*

SPECIAL CONDITIONS, PROVISIONS, EXCEPTIONS, COVENANTS, AND RESERVATIONS.

Special Lease 1911-4, Albury. Henry Cusack William Whyte.—The lease shall be subject to conditions 1 to 17, 19, 20, and 23 of Regulation No. 106 (notified 24th April, 1924).

Special Lease 1912-28, Bellingen. Cyril Aubrey Shea.—The lease shall be subject to conditions 1, 4 to 20, and 23 of Regulation No. 106 (notified 24th April, 1924), and to the following special condition:—The unrestricted right of access by authorised persons in connection with any trigonometrical work which may be carried out on the land leased, is reserved at all times.

Special Lease 1914-8, Bellingen. The Nambucca Dairy Company Limited.—The lease shall be subject to conditions 1, 3, 4, 6 to 9, 11 to 13, and 23 of Regulation No. 106 (notified 24th April, 1924), and to the following special conditions:—(*a*) The right is reserved to the pilot to at any time when shipping is congested on account of adverse weather or faulty bar, moor such vessels as he may think fit on frontage to subject lease provided such frontage is not in use by lessee for a similar purpose at that time. (*b*) Any structure erected on the site shall be kept in good efficient and sanitary condition and in a thorough state of repair and free from rats and mice throughout the currency of the lease, to the satisfaction of the Minister. (*c*) The lessees shall, after determination of the lease by forfeiture, effluxion of time or otherwise, and within such time as may be given, remove the structure or all or any material from the land at their own cost, and without compensation, if required by the Minister in writing to do so.

Special Leases 1908-35, Bellingen; 1910-106, 1920-9, Dubbo; 1914-31, 1915-5, Singleton. Enoch Wesley Vance Noble, Michael James Maher, Janet Corderoy, William Stewart, and David Brown, respectively.—The leases shall be subject to conditions 1, 2, 4 to 20, and 23 of Regulation No. 106 (notified 24th April, 1924).

Special Leases 1911-1, 1911-2, 1912-2, 1912-3, Dunedoo Central. Ellen McCormick, the executrix of the will of late George Albert McCormick.—The leases shall be subject to conditions 1, 2, 4 to 20, and 23 of Regulation No. 106 (notified 24th April, 1924).

Special Lease 1910-4, Glen Innes. Rudolph Augustus Hartmann.—The lease shall be subject to conditions 1, 2, 4, 6 to 17, and 19 to 23 of Regulation No. 106 (notified 24th April, 1924), and to the following special conditions:—(*a*) Lessee shall during the currency of the lease maintain in good order and repair the existing fences and gates erected in terms of the lease as originally granted. (*b*) The right is reserved to the public of free access along the bank of the watercourse adjoining the land.

Special Lease 1910-20, Glen Innes. Robert Tibbs.—The lease shall be subject to conditions 1, 4 to 20, and 23 of Regulation No. 106 (notified 24th April, 1924), and to the following special conditions:—(*a*) This lease shall not be held or dealt with separately from Settlement Lease 09-3 adjoining. (*b*) The right is reserved to the public of free access along the bank of the watercourse adjoining the land.

Special Leases 1911-20, 1911-21, 1911-78, Glen Innes. The Commissioners of the Government Savings Bank of New South Wales.—The leases shall be subject to conditions 1, 2, 4 to 17, and 19 to 23 of Regulation No. 106 (notified 24th April, 1924), and to the following special condition:—The right is reserved to the public of free access along the bank of the watercourse adjoining the land.

Special Lease 1914-42, Grafton. Francis Kuhn.—The lease shall be subject to conditions 1, 2, 4 to 20, and 23 of Regulation No. 106 (notified 24th April, 1924), and to the following special condition:—The right is reserved to the public of free access along the bank of the watercourse adjoining the land.

Special Lease 1914-25, Lismore. The Council of the Municipality of Lismore.—The lease shall be subject to conditions 1 to 4, 6 to 20, and 23 of Regulation No. 106 (notified 24th April, 1924), and to the following special conditions:—(*a*) The lessee shall indemnify and keep indemnified the Crown from and against all actions, suits, claims, and demands of whatsoever nature, and all costs, charges, and expenses which may be brought against him, or which he may incur in respect of any accident or injury to any person or property which may arise out of the construction, maintenance, or working of any quarries, pits, or workings now existing or to be made by the lessee within the boundaries of this lease or during its currency, nothwithstanding that the conditions of this lease shall in all respects have been observed by the lessee, or that any such accident or injury shall arise from any act or thing which he may be licensed or compelled to do hereunder. (*b*) The lessee shall, by means of substantial stock-proof fencing, safeguard all excavations or workings over 3 feet in depth, and shall immediately upon the expiration or other determination of the lease either fill up or leave securely fenced to the satisfaction of the Minister all such excavations or workings.

Special Leases 1914-2, 1914-8, Port Macquarie. The Hastings District Co-operative Dairy Company Limited.—The leases shall be subject to conditions 1 to 4, 6 to 13, and 23 of Regulation No. 106 (notified 24th April, 1924), and to the following special conditions:—(*a*) Any structures erected upon the land shall not be of an unsightly character, and shall be kept in a good, efficient, and sanitary condition and in a thorough state of repair, and free from rats and mice, and other noxious animals, during the currency of the lease, to the satisfaction of the Minister. (*b*) The lessees shall, after determination of the lease by forfeiture, effluxion of time or otherwise, and within such time as may be given, remove the structure or all or any material from the land at their own cost, and without compensation, if required by the Minister in writing to do so.

Special Lease 1916-1, Singleton. John Simpson.—The lease shall be subject to conditions 1, 2, 4 to 16, 19, and 20 of Regulation No. 106 (notified 24th April, 1924), and to the following special conditions:—(*a*) Lessee shall not interfere with existing shade trees on the area leased. (*b*) The right is reserved to at once terminate the lease if the Minister be of opinion that the public health is endangered. (*c*) A breach of any of the conditions or a conviction under the Public Health Act, or Dairies Supervision Act, as the case may be, will render the lease liable to forfeiture.

Special Lease 1910-34, Scone. George Adams.—The lease shall be subject to conditions 1, 2, 4 to 17, and 19 to 23 of Regulation No. 106 (notified 24th April, 1924).

Special Lease 1912-1, Taree. Robert Longworth.—The lease shall be subject to conditions 1, 4, 6 to 16, 19, 20, and 23 of Regulation No. 106 (notified 24th April, 1924), and to the following special condition:—The right is reserved to the public of free access along the banks of the watercourse adjoining the land.

Special Lease 1913-48, Taree. Ernest Alfred Smith and Edwin Sydney Smith.—The lease shall be subject to conditions 1, 4 to 14, and 19 to 23 of Regulation No. 106 (notified 24th April, 1924), and to the following special condition:—The right is reserved to the public of free access along the banks of the watercourse adjoining the land.

Special Lease 1914-28, Taree. Phillip Henry Morton and Alexander Hay.—The lease shall be subject to conditions 1, 2, 4, 6 to 16, 19, 20, and 23 of Regulation No. 106 (notified 24th April, 1924).

Special Lease 1915-10, Taree. John Ramsay McLeod.—The lease shall be subject to conditions 1, 4 to 17, 19, 20, and 23 of Regulation No. 106 (notified 24th April, 1924).

Special Lease 1916-18, Taree. Thomas Joseph Ryan.—The lease shall be subject to conditions 1, 4 to 20, and 23 of Regulation No. 106 (notified 24th April, 1924), and to the following special condition:—The right is reserved to the public of free access along the bank of the watercourse adjoining the land.

Special Lease 1909-24, Wellington. Henry Busch.—The lease shall be subject to conditions 1, 2, 4 to 17, 19, and 20 of Regulation No. 106 (notified 24th April, 1924), and to the following special conditions:—(*a*) On that part of the lease used for grazing purposes only, the land may be cultivated to the extent necessary for the growth and spread of pasture grasses, but no further. (*b*) The works shall be conducted in a cleanly manner so as not to be offensive to persons in the neighbourhood. (*c*) The right is reserved to at once terminate the lease should the Minister be of opinion that the public health is endangered. (*d*) A breach of any of the conditions or a conviction under the Public Health Act, Noxious Trades Act, or Cattle Slaughtering and Diseased Animals and Meat Act, as the case may be, will render the lease liable to forfeiture.

APPROVAL OF AFTER-AUCTION PURCHASES.

IT is hereby notified that the following applications, under section 64 of the Crown Lands Consolidation Act, 1913, have been approved. The balance of purchase-money must be paid subject to the same terms and conditions as were notified in the Government Gazette in connection with the offering at auction on the dates specified hereunder, and to Regulations 99 and 222.

P. F. LOUGHLIN, Minister for Lands.

No. of Papers.	Name of Applicant, Address, and Occupation.	Date of Application.	Description of Land. District.	Portion.	Parish.	County.	Allotment	Section.	Town or Village	Offered for Sale. Date.	Place.	Area. a.	r.	p.	Price. £	s.	d.	Balance to be paid in—	Catalogue No. of Plan, &c.	Shire.
Sales 1925—									EASTERN DIVISION.											
		1925.																		
13099*	John Joseph Jolliffe, senior, labourer, Bigga.	23 April	Carcoar...	...	.....	.....	2	7	Bigga ...	5 Sept., 1923	Carcoar ...	0	1	0	5	0	0	3 months.	Bigga 4 ..	Crookwell (T)
							3	7	do ..	5 ,, ,,	do ..	0	1	0	5	0	0			
11425	William Pearce Whiteley, blacksmith, Collector.	5 May..	Goulburn	...	.....	.....	6	8	Collector.	16 Jan., 1918	Goulburn ..	0	1	39	5	0	0	12 ,, ...	C. 8-1,692 ...	Gunning (T)
11445	Andrew Sarsfield Cassidy, surgeon, Byron Bay.	13 ,, ...	Lismore ..	...	... .	.....	6	32	Byron Bay.	24 Mar., 1925	Byron Bay ...	0	0	34	49	0	0	5 equal annual instalments.	B B. 34 ...	Byron (T)
12500*†	Amilda Mary Ridgely, wife of James William Ridgely, P.O., Abernethy.	16 April	Maitland	...	.....	.....	6	15	Abernethy.	14 Feb., 1925	Abernethy ...	0	1	0	21	0	0	2 ,, ...	Abernethy 10 R.	Cessnock (T)
11143	Grace Bertha Priestley, wife of George Priestley, Gostwyck, Martin's Creek.	20 ,,	Do ...	60	Houghton	Durham ..	...	...	.....	13 Jan., 1925	Paterson ...	0	1	0	25	0	0	3 ,, ...	D. 4.683 and 4.684–2,083.	Bolwarra (C)
				63	do ...	do ...	...	...	.....	13 ,, ,,	do ...	0	1	0	25	0	0			
				64	do ...	do ...	...	...	.....	13 ,, ,,	do ...	0	1	0	20	0	0			
				65	do ...	do ..	...	...	.....	13 ,, ,,	do ..	0	1	0	20	0	0			
12543*†	James Johnson Parkinson, labourer, Kitchener.	4 ,,	Do ...	...	.....	.. ..	8	3	Kitchener	4 Oct., 1922	Cessnock ...	0	1	0	14	0	0	12 months	Kitchener 4...	Cessnock (T)
12945*	Richard Charles Beaven, surveyor's field hand, High-street, East Maitland.	27 ,,	do ...	...	.....	.....	5	93	East Maitland.	11 April, 1923	East Maitland	0	2	0	30	0	0	12 ,, ...	Maitland 96...	Municipality of East Maitland (T)
11426	Charles Herbert Estreich, labourer, care of A. Estreich, Mittagong.	5 May.	Moss Vale.	...	.. ..	.....	1	1	Fitzroy ...	11 Dec., 1918	Moss Vale ...	0	2	0	5	0	0	12 ,, ...	Fitzroy 3 R.	Nattai (T)
							2	1	do ...	11 ,, ,,	do ...	0	2	0	4	0	0			
10511	Jemima Harriet West Thompson, wife of John Thompson, Lue.	29 April	Mudgee .	...	.. ..	.....	7	26	Lue ...	28 Feb., 1923	Lue	0	2	0	10	0	0	12 ,, ...	Lue 1–2,452 R.	Cudgegong (T)
12198	Mabel Macdonald, wife of John Macdonald, Lawson.	21 May..	Penrith...	...	.....	.....	5	5	Lawson...	30 Mar., 1918	Lawson ..	0	0	33¾	148	0	0	3 equal annual instalments.	.....	Blue Mountains. (T)
13373*	Reginald Francis Bowyer, timber-worker, Hibbard P.O.	5 ,, ...	Port Macquarie.	434	Macquarie	Macquarie	...	...	... .	11 April, 1923	Port Macquarie.	0	2	0	6	0	0	12 months	M. 6.537–666	Municipality of Port Macquarie (S)
				435	do ..	do ...	...	...	... ..	11 ,, ,,	do ..	0	2	2	6	0	0			
13116*	Robert Thomas Carrall, timber-getter, Lansdowne.	14 Mar..	Taree ...	...	.....	.....	23	8	Lansdowne	4 Oct., 1922	Taree ...	0	1	0	20	0	0	2 equal annual instalments.	Lansdowne 12	Manning (T)
13117*	Walter Sidney Duncan, labourer, Tuncurry.	4 May..	do ..	...	.....	.....	8	9	Tuncurry	23 April, 1925	Forster ..	0	2	0	4	0	0	12 months	Tuncurry 14...	,, (T)
11529	Mathew James Marsh, labourer, Temora.	12 ,, ...	Temora...	889	Bundawarrah	Bland ...	...	...	.....	17 ,, ,,	Temora ...	1	0	0	10	0	0	12 ,, ...	.....	Municipality of Temora (C)

APPROVAL OF AFTER-AUCTION PURCHASES—*continued.*

No. of Papers	Name of Applicant, Address, and Occupation.	Date of Application	Description of Land. Land District.	Portion.	Parish.	County.	Allotment.	Section.	Town or Village.	Offered for Sale. Date.	Place.	Area. r.	p.	Price. £	s.	d.	Balance to be paid in-	Catalogue No. of Plan, &c.	Sure.
Sales 1925-										EASTERN DIVISION—*continued.*									
9984	Alfred Henry Hadfield, labourer, Polding-street, Yass.	1925. 17 April	Yass ...	...	.....	.....	8 10	13 13	Bowning do .	6 June, 1917 6 ,, ,,	Yass ... ... do	0 2 0 0 2 0		4 0 0 4 0 0			12 months	B. 7-1,298 ...	Goodradigbee (T)
										CENTRAL DIVISION.									
11528	Arthur Bertram Trotman, manager, Forest Vale, via Condobolin.	1925. 6 May..	Condobolin.	...	.....	.....	2 3	4 4	Tullibigeal do ...	28 Jan , 1920 28 ,, ,,	Wyalong ... do ...	0 1 0 0 1 0		14 0 0 12 0 0			12 months.	Boorabil 9 ...	Lachlan (T)
13318*	William John Smith, railway guard, Binnaway.	16 April	Coonabarabran.	114 115	Binnaway. do ..	Napier ... do ...	... ...	... ...	....	21 Feb., 1925 21 ,, ,,	Binnaway ... do ...	0 1 7½ 0 ' 6		26 0 0 26 0 0			3 equal annual instalments.	N. 1,398-1,883	Coonabarabran (S)
12644*	Clara Wilhelmina Melba Botfield, wife of Edward Beaumont Botfield, Belar Creek, via Warkton.	21 Feb...	Do	...	.....	.....	10	16	Baradine	13 Jan., 1923	Baradine ...	0 2 0		20 0 0			12 months	B. 3-1,912 R.	do (T)
12955*	Ada May Williams, wife of Wm. Williams, Napier-street, Binnaway.	10 Mar..	do ...	116	Binnaway	Napier ...	...	...	.....	21 Feb., 1925	Binnaway ...	0 1 22½		35 0 0			3 equal annual instalments.	N. 1,398-1,883	do (S)
9087	Bert Thomas Linsay Dolan, sawmill employee, Mathoura.	6 April	Denilliquin.	...	.....	.....	4 5	98 98	Mathoura do ...	31 Mar., ,, 31 ,, ,,	Mathoura ... do ...	0 1 3½ 0 1 4		30 0 0 30 0 0			3 ,, ...	M. 27-1,665...	Murray (T)
12218	Thomas William Spencer, labourer, Lake Cargelligo.	20 May..	Hillston ..	...	.....	.. ..	8	30	Lake Cargelligo.	19 June, 1918	Cargelligo ...	0 2 0		26 0 0			3 ,, ...	C. 26-2,209 R.	Lachlan (T)
11884	Winifred Smedley Coutts, wife of W S. Coutts, Darlington Point.	12 ,,	Narrandera	...	.....	.....	6 7	6 6	Darlington Point do ...	19 June, 1907. 19 ,, ,,	Narrandera ... do ...	0 1 33 0 1 33		4 0 0 4 0 0			12 months	Darlington Point, 6.	Carrathool (T)
11837	Cora Dinah Johanna Hillsley, wife of Berton Richard Hillsley, Moombooldool.	12 ,,	do ...	87 88 89	Moomdoolbool North. do ... do ...	Cooper ... do ... do ...	... ...	... ...	....	9 Feb., 1923. 9 ,, ,, 9 ,, ,,	Barellan ... do ... do ...	0 1 11 0 1 0 0 1 0		9 0 0 10 0 0 8 0 0			12 ,,	C. 4,593-1,804	Yanco (C)
12514	Enos Garfield Pearse, butcher, Boree Creek.	18 ,, ...	Urana ...	...	.....	.....	1 19	4 4	Boree ... do ...	10 April, 1918 10 ,, ,,	Urana ... do ...	0 0 30 0 0 36½		26 0 0 32 0 0			12 ,,	Boree 7 ...	Lockhart (T)
11714	William Peacock, carrier, P.O., Walgett.	4 ,, ...	Walgett	...	... .	.....	10	30	Walgett ..	24 Nov., 1909	Walgett ...	0 1 19		25 0 0			3 equal annual instalments.	W. 21-1,702...	Walgett (T)

* Purchaser restricted to two lots. † Sale is restricted to the surface and 50 feet below, and no claim may be made for damages against the Crown or any mining lessee in the event of subsidence caused by mining operations.

[101] Sydney, 3rd July, 1925.

NOTIFICATION DECLARING FARMS WITHIN SETTLEMENT PURCHASE AREAS AVAILABLE FOR APPLICATION.

IT is hereby notified and declared, that the Settlement Purchase Farms, hereunder specified, will be available for Settlement Purchase application, under the provisions of the Closer Settlement Acts, on and after 13th July, 1925. All applications received between 13th July, 1925, and 18th July, 1925, both days inclusive, shall be deemed to have been lodged simultaneously.

An application shall be made on Form 18, and shall be lodged with the Crown Land Agent of the Land District in which the farm is situated, by the applicant in person, or by his agent, duly authorised in writing for that purpose, or attorney, on 13th July, 1925, or on any subsequent business day, or may be forwarded to the Land Agent by post on any day, but so as not to be received by the Land Agent before the 13th July, 1925.

Any application must be accompanied by the prescribed deposit and stamp duty, unless the applicant is a discharged soldier, in which case payments are optional.

The interest to be paid on the unpaid balance of purchase-money shall be at the rate of 5 per centum per annum.

P. F. LOUGHLIN, Minister for Lands.

NOTE.—*All information may be obtained from, and all forms of application will be filled in by, the Crown Land Agent free of cost, if so desired by the applicant.*

The classification does not imply a guarantee of the suitability of the land for the purpose stated, about which a settler should take steps to satisfy himself.

County.	Parish.	Portion.	Area.	Capital Value, including value of improvements.	Deposit and Annual Instalment at 6 per cent.	Stamp Duty.	Nature of Improvements.	Nearest Town and distance therefrom.	Class of Land, Plan, &c.
SETTLEMENT PURCHASE FARM WITHIN BANKSTOWN SETTLEMENT PURCHASE AREA. EASTERN DIVISION.—Land District of Parramatta; Bankstown Municipality.									
			a. r. p.	£ s. d.	£ s. d.	£ s. d.			
Cumberland.	Bankstown	151	5 2 7	845 0 0	50 14 0	6 15 0	Weatherboard cottage, poultry buildings, fencing, and water supply.	About 4 miles from Bankstown railway station.	Suitable for poultry farming. Plan C. 3,015-2,030 R. Papers—Clo. Sett. 1943-3.
NOTE.—No advance under the Returned Soldiers Settlement Act, 1916, will be made in respect of this farm. In lieu of notification of 9th November, 1923, which is hereby revoked.									
SETTLEMENT PURCHASE FARM WITHIN WESTON SETTLEMENT PURCHASE AREA. EASTERN DIVISION.—Land District of Maitland; Cessnock Shire.									
Northumberland.	Heddon ..	463	7 3 5	1,070 0 0	64 4 0	8 5 0	Cottage, poultry buildings, fencing, clearing, and water supply.	About 2 mile from Kurri Kurri, and 1 miles f Weston.	Suitable for poultry farming. Plan N. 5,516-2,111. Papers—Clo. Sett. 10,390.
NOTE.—No advance under Returned Soldiers Settlement Acts will be made in [illegible] m									

[106] Sydney, 3rd July, 1925.

NOTIFICATION DECLARING FARMS WITHIN SETTLEMENT PURCHASE AREAS AVAILABLE FOR APPLICATION

IT is hereby notified and declared that the Settlement Purchase Farms hereunder specified, will be available for Settlement Purchase application under the provisions of the Closer Settlement Acts, on and after 10th August, 1925 Applications received between 10th August, 1925, and 15th August, 1925, both days inclusive, shall be deemed to have been lodged simultaneously.

An application shall be made on Form 18, and shall be lodged with the Crown Land Agent of the land district in which the farm is situated by the applicant in person, or by his agent duly authorised in writing for that purpose, or his attorney, on 10th August, 1925, or on any subsequent business day, or may be forwarded to the Land Agent by post, but so as not to be received by the Land Agent before 10th August, 1925.

Any application must be accompanied by the prescribed deposit and stamp duty, unless applicant be a discharged soldier, in which case payments are optional.

The interest to be paid on the unpaid balance of purchase-money shall be at the rate of 5½ per centum per annum.

P. F. LOUGHLIN, Minister for Lands.

NOTE.—*All information may be obtained from, and all forms of application will be filled in by, the Crown Land Agent, free of cost if so desired by the applicant.*

The classification does not imply a guarantee of the suitability of the land for the purpose stated, about which a settler should take steps to satisfy himself.

County.	Parish.	Portion.	Area	Capital Value, including value of improvements.	Deposit and Annual Instalment at 6½ per cent.	Stamp Duty.	Nature of Improvements.	Nearest Town and distance therefrom.	Class of Land, Water Supply, &c.
SETTLEMENT PURCHASE FARM WITHIN FITZROY FALLS SETTLEMENT PURCHASE AREA. EASTERN DIVISION.—Land District of Moss Vale; Wingecarribee Shire.									
			a. r. p.	£ s. d.	£ s. d.	£ s. d.			
Camden ..	Yarrunga ..	201, 202 376.	102 3 10 (ex. road).	1,028 2 6	66 16 7	8 5 0	House, fowl-run, dairy sheds, stable, cow-yard, fencing and drain.	About 12 miles from Moss Vale.	Agricultural and grazing land; about three-quarters which comprises level and low-lying country with fairly good brown soil, but wet and sour, is suitable for grazing only; the balance is good land on a low ridge with yellowish to brown soils, and is suitable for agriculture and the growth of intense crops such as peas, potatoes, cauliflower, and cabbage; Ample water in frontage—creek, swamps, &c. Plans C. 201-1,521 and C. 3,349-2,041. Papers—Clo. Sett. 25-2,498.
NOTE.—No advance under R.S.S. Acts will be made in respect of this farm.									
SETTLEMENT PURCHASE FARMS WITHIN ANNANDALE SETTLEMENT PURCHASE AREA. CENTRAL DIVISION.—Land District of Coonamble; Wingadee Shire.									
Leichhardt..	Terembone.	Eastern part, portion 20 Block A.	715 0 0 (about)	1,600 0 0	104 0 0	12 0 0	Hut, tank, fencing clearing and ringbarking.	About 17 miles from Kenebri Railway Siding.	Grazing land, comprises practically flat country; the soil is reddish and red sandy and clayey loams; the timber consists of well-killed box, budda, and ironbark, with patches of second-growth box saplings and scattered green wilga, currant-bush, apple-bush, and bumble; water supply in excavated tank on block A. Average annual rainfall, 23½ inches. The country is sound and adapted for breeding and fattening sheep and large stock. Plan L. 3,442-1,902 R. Papers—Clo. Sett. 780-25.
Do ..	do ..	Western part, portion 20 Block B.	723 0 0 (about).	1,470 0 0	95 11 0	11 5 0	Fencing and ringbarking.	do ..	
NOTE.—No advance under R.S.S. Acts will be made in respect of these farms. Subject to any necessary adjustment after survey.									

[92] Sydney, 3rd July, 1925.

NOTIFICATION SETTING APART CROWN LANDS FOR ORIGINAL CROWN-LEASES.

IT is hereby notified, for public information that, in pursuance of the provisions of the Crown Lands Consolidation Act, 1913, the Crown Lands comprised within the areas hereunder mentioned are hereby set apart, as respectively hereunder specified, for Original Crown-leases, and shall be disposed of under the prevailing conditions of the law.

The areas will be available on and after 24th AUGUST, 1925.

An application shall be in Form 9, and (unless it be lodged with the Crown Land Agent during the first week that the land becomes available) shall be accompanied by one half-year's rent in advance, and by an instalment of one-tenth of the survey fee; but upon confirmation of an application such rent and survey fee must be paid. The survey fee shall (unless the holder desires to pay the fee sooner) be paid in ten equal yearly instalments, with interest at the rate of 4 per centum per annum on the amount unpaid.

All applications should be lodged with the local Crown Land Agent by the applicant in person, or by his agent in person, duly authorised in writing, and all such applications and all applications in posted letters received by the Land Agent at any time on the 24th August, 1925, or at any time between the 24th August, 1925, and the 29th August, 1925, inclusive, shall, where conflicting, together be deemed to be and to have been lodged with such Land Agent simultaneously on the 24th August, 1925.

Any application received by the Crown Land Agent, by post or otherwise before the 24th August, 1925, being informal, cannot be considered and must be disallowed.

The land set apart is exempt from the operations of general license under the Forestry Regulations.

That part of Crown-lease Area No. 4,298, not within a State forest or timber reserve, which contains timber in excess of the requirements of the lessee as tenant thereof, is set apart as a Forest Area, and the annual rental in respect thereof has been determined separately from the balance of the area.

The forest area is the land within Timber Reserve No. 57,235, notified 3rd July, 1925.

The Crown-leases will be subject to the general provisions of the Crown Lands Acts and Regulations thereunder, and to the following special conditions:—

(*a*) The Crown-lessee shall not assign or sublet without the consent of the Minister for Lands, and if any stock not owned by the lessee are found depasturing on the Crown-lease it shall be prima facie evidence of subletting.

(*b*) Power will be reserved to the Crown and to any person authorised by the Minister for Mines to enter upon the lease and search for and win minerals.

(*c*) Power will be reserved to the Crown to resume any portion of the lease which may be required for mining, mining purposes, or any other public purpose, upon giving notice in writing, and upon payment only of the value of the improvements on the portion resumed (such value not to exceed their costs), and a reduction of rent proportionate to the area resumed. In the case of resumption for mining or mining purposes, not less than one month's notice, and in the case of resumption for any other purpose, not less than three months' notice in writing will be given to the lessee.

(*d*) The holder of any Crown-lease shall, within six months from the date of confirmation of the lease, commence and take effective steps to keep the land so leased clear of rabbits and other noxious animals, and shall afterwards continue such efficient steps or means of keeping the land clear of the same during the whole term of the lease to the satisfaction of the Local Land Board. During the second year of the lease he shall commence and thereafter continue to clear the land of all Bathurst burr, noogoora burr, African box thorn, Mexican poppy, lantana, blackberry, wild tobacco, briars, and all scrub (except edible scrub), undergrowths and such plants or weeds as are, or may from time to time be declared to be noxious under the Local Government Act, 1919, in all municipalities and shires, or in the particular shire or municipality in which the land leased or any part of it is situated, at the rate of not less than one-tenth of the total area each year, so that the whole shall be cleared during the first eleven years of the lease; and after any land has been cleared or operated upon the lessee shall keep it free from noxious weeds and scrub (other than edible scrub) during the remaining term of the lease to the satisfaction of the Local Land Board.

(*e*) **No timber shall be cut or removed from the land for the purpose of sale, except subject to the provisions of the Forestry Act, 1916, and Regulations thereunder at the time in force.**

(*f*) The lessee may, however, take from the land leased to him such timber and other material for building and other purposes upon such land as may be required by him as tenant thereof, provided such land is not comprised within a timber reserve or State forest.

(*g*) The lessee shall take effective steps to eradicate prickly-pear (if any) from the land leased, and keep the land clear therefrom to the satisfaction of the Minister for Lands during the term of such lease. The lessee shall commence such operations within six months from the date of confirmation of the lease, and within twelve months from such date shall clear from pear not less than one-third of the land leased. During each subsequent period of twelve months he shall eradicate the pear from not less than an additional one-third of the area leased, so that the whole area shall be cleared within three years from the date of confirmation of the lease.

Crown-lease Areas No. 4,294, 4,295, 4,297 and 4,298 will, in addition to special conditions (*a*) to (*g*) mentioned above, be subject also to the following additional special condition:—

(*h*) The boundaries of each lease are to be fenced with a six-wire fence within five years of date of confirmation of lease: Provided, however, that any other suitable fence may be erected on such boundaries with the approval of the Local Land Board.

Crown-lease Areas Nos. 4,294, 4,295, and 4,297 will, in addition to special conditions (*a*) to (*h*), and Crown-lease Area No. 4,296, (*a*) to (*g*) mentioned above, be subject also to the following additional special condition:—

(*i*) The lessee shall destroy all useless timber, except such as shall be necessary for the purposes of shade and shelter, and he shall preserve sufficient useful timber (if any) on the land leased for the purpose of improvements thereon.

Crown-lease Area No. 4,296, will, in addition to special conditions (*a*) to (*g*) and (*i*) mentioned above, be subject also to the following additional special condition:—

(*j*) The boundaries of the lease are to be fenced with a fence of the classes prescribed by the Local Land Board, within five years of date of confirmation of application, or in the alternative, at the option of the holder, improvements of a permanent, fixed and substantial character and necessary for the beneficial occupation of the land, and which may include fencing, may be effected thereon to the value of not less than ten shillings per acre within the like period, but such improvements shall not in any case be required to be of greater value than £640, or 50 per cent. of the capital value of the land, provided, however, that upon application thereto, the Local Land Board may grant an exemption from fencing any portion of the boundaries of the lease.

Crown-lease Area No. 4,295 will, in addition to special conditions (*a*) to (*i*) mentioned above, be subject also to the following additional special condition:—

(*k*) The lessee shall carefully preserve all timber within strips of land at least 3 chains wide along the left bank of the Big Badja River, and at least 1 chain wide along each bank of all defined watercourses. The lessee shall carefully preserve all timber within a strip of land at least 1 chain wide along the courses of all creeks and gullies, and across the lowest parts of flats where such gullies discharge water, and there is no defined watercourse.

Crown-lease Area No. 4,298, will in addition to special conditions (*a*) to (*h*) mentioned above be subject also to the following additional special conditions.

(*l*) No operations in connection with timber or products (other than by the lessee for his own use on the land leased), or as provided by condition (*a*), shall be allowed on the forest area, except under special license, to be issued by an authorised Forest Officer. Provided that with the lessee's written consent, such a license may be issued to apply to timber or products on any part of the lease excepting the forest area.

NOTIFICATION SETTING APART CROWN LANDS FOR ORIGINAL CROWN-LEASES—*continued.*

(*m*) The holder of a special license to cut timber on the forest area or with the lessee's consent on the balance of the land leased or to remove products therefrom, shall be governed by the conditions and limitations of the license which will be framed by the Forestry Commission to protect the lessee's interest in the land.

(*n*) The lessee shall be allowed compensation to cover any damage done to his interests on the holding by timber operations under special licenses to the extent specified under the Forestry Regulations in force from time to time.

(*o*) The lessee shall from time to time burn off all fallen timber and débris, and shall prevent the spread of fire therefrom extending to and injuring the standing timber on adjacent land.

(*p*) During the currency of the lease all persons authorised by special license shall have full right of access to and entry upon the part of the forest area not absolutely exempted from license, or with the lessee's consent on the balance of the land leased, at any time within reasonable hours, for the purpose of cutting or removing timber or products without interference by the lessee, and the lessee shall provide convenient gateways or openings where required for this purpose, or where directed by the Minister for Lands or any officer authorised by such Minister in this behalf.

(*q*) The lessee shall, where grazing is necessary for the purpose of removing timber and products, allow timber-getters authorised under special license to graze their teams on the forest area, or with the lessee's consent on the balance of the land leased, subject to the terms of any permit issued by the District Forester or his deputy, in which necessary provision will be made and decided by that officer for the limit of stock to be used and the payment of agistment fees.

(*r*) An occupation permit under the Forestry Act, with the right to occupy not more than 10 acres of the lease for any purpose connected with the treatment or removal of timber or products, may be granted by the Forestry Commission with the concurrence of the Secretary for Lands, subject to fair compensation to the lessee to be fixed by the Forestry Commission.

(*s*) The right of conversion into Homestead Farm, Conditional Purchase, or Conditional Purchase and Conditional Lease, as provided by section 135 and 184 of the Crown Lands Consolidation Act, 1913, of the land within the forest area (Timber Reserve No. 57,235), is hereby barred.

The term of the lease shall be forty-five years, and a condition of residence for a term of five years shall attach thereto. The Crown-lessee is required to enter into residence within six months from date of confirmation of the application for the lease.

Where any land contains improvements which are or are not the property of the Crown the holder shall pay the capital value of such improvements in accordance with the provisions of Part VIII of the Crown Lands Consolidation Act, 1913.

P. F. LOUGHLIN, Minister for Lands.

NOTE.—*All information may be obtained from, and all forms of application will be filled in by, the Crown Lands Agent free of cost if so desired by the applicant.*

Classification does not imply a guarantee of the suitability of the land for the purposes stated, about which a settler should take steps to satisfy himself.

NOTE.—No promise of monetary assistance under the Returned Soldiers Settlement Act can be made in respect of the portions or blocks within the Areas hereunder mentioned.

County.	Parish.	Portion comprised in Crown-lease.	Area of Crown-lease.	Capital Value for first period of 15 years.	Annual Rent for first period of 15 years.	Survey Fee.	Nature and Estimated Value of Improvements.	Nearest Town and distance therefrom.	Character of Land, Soil, Timber, &c., Water Supply.
				CROWN-LEASE AREA No. 4,294.					
				EASTERN DIVISION.—LAND DISTRICT OF CARCOAR, AND LYNDHURST AND WAUGOOLA SHIRES.					
		Block.	Acres.	£ s. d.	£ s. d.	£ s. d.			
Bathurst ..	Lucan and Waugoola.	A	1,050 (about).	612 10 0	7 13 2	18 13 4	Boundary fencing, property of adjoining holders, £137 8s. 6d.	Garland railway station, about 5 miles northerly; Lyndhurst village and railway station, about 7 miles northerly.	Undulating, granite formation, low grade greyish sandy gravelly soil, with gravelly subsoil; poor pasturage, but sound country, and could be made fair to good grazing for sheep by killing of timber; timbered with stringybark, gum, apple, red box, peppermint, white box, and yellow box; generally water in Grubbenburn Creek, but not permanent; fair sites for dams exist. Rainfall, about 27 inches. Misc. 1925-5,714.

NOTE.—The included parts, about 135 acres of T.S.R. 23,580, notified 8th February, 1896, and about 915 acres of reserve for classification, notified 10th December, 1920, are hereby revoked.

CROWN-LEASE AREA No. 4,295.

EASTERN DIVISION.—LAND DISTRICT OF COOMA, AND MONARO SHIRE.

Beresford ..	Undoo ..	81, 82 and 92.	841½ (ex. rds.)	420 17 6	5 5 8	17 6 8	Not known	Cooma, 26 miles south-westerly.	Hilly to rugged mountainous country of granite formation; timbered with gum, peppermint, &c.; fair to good pasturage; water in Big Badja River. Annual rainfall, about 19 inches. Plans B. 3,971, 3,972, and 4,888-1,765. Ms. 1925-5,880.

NOTE.—The included reserve from sale or lease (section 206) and Crown-lease Area No. 1,556 (Block "B"), notified 4th November, 1914, are hereby revoked.

CROWN-LEASE AREA No. 4,296.

EASTERN DIVISION.—LAND DISTRICT OF GOULBURN, AND MULWAREE SHIRE.

Georgiana ..	Wiarborough	19	1,0 6	338 13 4	4 4 8	18 13 4	Fencing, adjoining holders owners.	Taralga about 15 miles; Goulburn about 43 miles.	Steep and stony ridges; mostly of slate formation; timbered with gum, mountain Ash, peppermint, stringybark, messmate, &c.; well watered, inferior grazing. Plan G. 5,411-1,506. Ms. 1925-5,726.

NOTE.—Includes part—Block E of Crown-lease Area No. 1,236, notified 20th May, 1914; also reserve from sale and lease under Section 206, notified 3rd April, 1925, which are hereby revoked.

NOTIFICATION SETTING APART CROWN LANDS FOR ORIGINAL CROWN-LEASES—*continued.*

County.	Parish.	Portion comprised in Crown-lease.	Area of Crown-lease.	Capital Value for first period of 15 years.	Annual Rent for first period of 15 years.	Survey Fee.	Nature and Estimated Value of Improvements.	Nearest Town and distance therefrom.	Character of Land, Soil, Timber, &c., Water Supply.
				CROWN-LEASE AREA No. 4,297. EASTERN DIVISION.—LAND DISTRICT OF MORUYA, AND EUROBODALLA SHIRE.					
			Acres.	£ s. d.	£ s. d.	£ s. d			
Dampier ..	Wagonga..	174	517¼	258 15 0	3 4 8	13 6 8	Fencing, property of adjoining holders; value not known.	Nooroona, 2 miles.	Mountainous, hilly, and undulating land of slate formation; timbered with gum, ash, stringybark, apple, peppermint and wattle; good water supply. Annual rainfall, about 47 inches. Plan D. 3,425-1,618 R. Misc. 1925-6,072.

NOTE.—The included part of Crown-lease Area No. 3,388, notified 6th June, 1919, and the covering reserve from sale and lease under section 206, are hereby revoked.

				CROWN-LEASE AREA No. 4,298. EASTERN DIVISION.—LAND DISTRICT OF WALCHA, AND APSLEY SHIRE. Includes part Occupation License No, 806, and Annual Leases 28,145, 28,146 and 19-6.					
Vernon ..	Brassey ..	A	2,400 (ex. T.S.R.)	1,400 0 0	17 10 0	25 6 8	Nil.	About 40 miles south-easterly from Walcha and 52 miles south-easterly from Walcha-road railway station.	Undulating to hilly country of basaltic, slate and sandstone formation; brown, clayey to grey sandy soils, clay and rock subsoils; outcropping rocks on main range and spurs; thickly timbered with stringybark, peppermint, gum, apple, and some black oak and blackbutt; sufficient natural water supply in Wanne's River and branches; fair natural pasturage; sound fattening and breeding country for large stock; small areas in several parts suitable for cultivation of fodder crops for home use. Average annual rainfall, 30·49 inches at Walcha. Mis. 1925-6,343.

NOTE.—Included part of Reserve 22,810 for classification, notified 27th July, 1895 (about 2,400 acres) is hereby revoked. Timber Reserve No. 57,235, notified this day, and Travelling Stock Reserve 51,645, notified 18th August, 1916, are not affected by this notification. Area, capital value, annual rent and survey fee, are subject to ajustment upon measurement.

[73] REVOCATION OF AREAS SET APART FOR CROWN-LEASE, &c. Sydney, 3rd July, 1925.

IT is hereby notified that, in pursuance of the provisions of the Crown Lands Consolidation Act, 1913, the areas set apart for Crown-lease, &c., particularised hereunder, are hereby revoked.

P. F. LOUGHLIN, Minister for Lands.

Land District.	Division.	Class of Holding for which the Land was set apart.	Date of Notification.	County.	Parish.	Shire.	Area.	Part revoked.	Papers No.
							a. r. p.		
Moree.. ..	Central..	Special Area No. 27,476	23 Mar., 1898	Benarba .	Yarouah ..	Boomi	80 0 0	Part within portions 38 and 39. Plan B. 1,141-1,909.	Leases 1925-8,195.
Young ..	Eastern..	Crown-lease Area No 4,046.	21 Sept., 1923	Monteagle.	Illunie ..	Burrangong ..	110 0 0 (about).	Parts within approved Special Leases 25-14 and 25-15.	Leases 1925-9,322.
Gloucester ..	do ..	Original holdings at 15s. per acre.	4 April, 1907	Gloucester..	Tarean ..	Port Stephens..	839 1 0	Parts within portions 53, 57, 58, 59, and 60. Plans G. 12-2,330,3,688,3,689,3,705 and 3,706-1,497.	Misc. 1925-6,553.
Do ..	do ..	Conditional purchase, at 15s. per acre.	30 Sept., 1902	do ..	do ..	do ..	90 0 0	The whole; being portion 56. Plan G. 3,433-1,497.	do
Mudgee ..	do ..	Additional holdings, at £1 per acre.	4 April, 1907	Wellington.	Warratra..	Cudgegong ..	540 3 0	The whole; being portions 177 and 178. Plans W. 4,427 and 4,428-2,091.	do
Cootamundry	do ..	Special Area No. 12,279	6 Aug., 1890	Clarendon	Billabung..	Illabo	280 0 0	Parts within portions 59, 60, and 97. Plans C. 1,929 and 2,725-1,578.	do
Do ..	do ..	Special Area No. 12,823	8 Nov., 1890	do ..	do ..	do	884 2 0	Parts within portions 75, 104, 108, 110, and 115. Plans C 2,931 R., 3,022, and 3,043-1,578.	do
Do ..	do ..	Special Area No. 16,885	17 Dec., 1892	do ..	do ..	do	368 1 0	Part within portions 117 and 118. Plan C. 3,050-1,578 R.	do
Windsor ..	do ..	Homestead Selection Area No, 175.	16 May, 1896	Cook ..	Wilberforce	Colo	122 0 0	Parts within portions 369, 373 and 374. Plan C. 1,697-1,507.	do
Do ..	do ..	Special Area No. 35,065	2 ,, 1903	do ..	do ..	do	38 0 0	Part within portion 395. Plan C. 1,700-1,507.	do
Do ..	do ..	Special Area No. 36,438	24 Oct., ,,	do ..	do :	do	40 0 0	The whole; being portion 370, Plan C. 1,697-1,507.	do
Do ..	do ..	Set apart for Additional Homestead Selection, at 17s. 6d. per acre.	23 Feb., 1910	do ..	do	do	56 3 0	The whole; being portions 220 and 223. Plan C. 1,660-1,507.	do
Albury ..	do ..	Special Area No. 10,010	2 Nov., 1889	Goulburn..	Vautier ..	Holbrook ..	150 0 0	The whole; being portion 9. Plan C. 2,708-1,475 R.	do
Gloucester ..	do ..	Set apart for Original Conditional Purchase at 13s. 4d. per acre.	21 Dec., 1917	Gloucester	Tarean ..	Wallarobba ..	40 0 0	The whole; being portion 136. Plan G. 4,383-1,497.	do
Do ..	do ..	Set apart for Additional Holdings at 15s. per acre.	7 July, 1900	do ..	do ..	Port Stephens	133 0 0	The whole; being portion 106. Plan G. 4,070-1,497.	do
Windsor	do ..	Homestead Selection Area, No. 52.	19 Oct., 1895	Cook ..	Wilberforce	Colo	995 2 10	Parts within portions 183, 186, 187, 189, 198, 206, 207, 211, 212, 221, 222, 230, 231, 245, 246, 249, 250, 254, 255, 258, 259, 268, 269 271, 275, 277, 256, 460, 462, 464, and 465. Plans C. 1,603 R., 1,623 R., 1,643, 1,644, 1,646, 1,649, 1,650, 1,651, 1,652, 1,653, 1634, 1,655, 1,657, and 1,660-1,507.	do
Do ..	do ..	Homestead Selection Area, No. 964.	8 Mar., 1905	do ..	do ..	do	110 1 0	Parts within portions 197, 272 and 276. Plans C. 1,646 1,652, and 1,655-1,507.	do
Do ..	do ..	Homestead Selection Area, No. 157	1 April, 1896	do ..	do ..	do ..	2 2 0	The whole, being portion 290. Plan C. 1,653-1,507.	do
Cootamundry	do ..	Special Area No. 16,888	17 Dec., 1892	Clarendon	Billabung..	Illabo	395 0 0	The whole, being portions 122 and 123. Plan C, 3,050-1,578 R.	do
Do ..	do ..	Special Area No. 16,889	28 Jan., 1893	do ..	do ..	do ..	294 0 0	Part within portion 119. Plan C. 3,050-1,578 R.	do
Wagga Wagga	Central..	Settlement Lease Area No. 297.	18 May, 1898	Wynyard ..	Kilgowla ..	Kyeamba ..	2,446 0 0	Part within portion 76, Plan W. 3,834-2,119 R.	do

[71] Sydney, 3rd July, 1925.

REVOCATION OF RESERVES FROM SALE, LEASE, &c.

It is hereby notified, for public information, that under the provisions of section 30 of the Crown Lands Consolidation Act, 1913, the reserves from sale, lease, &c., hereunder described, are hereby revoked, but such revocation shall not take effect until after the expiration of sixty days from the above date.

P. F. LOUGHLIN, Minister for Lands.

Land District.	Division.	Reserve No.	Purpose.	Date of Notification.	County.	Parish.	Shire, &c.	Area.	Part revoked.	Papers No.
Barmedman	Central..	23,020	From sale for access.	22 April, 1896	Bland ..	Belimebung	Bland Shire .	a. r. p. 90 0 0	That part within measured portion 64. Plan B. 4,502 1,946	Sales 1924-8,091.
Coonabarrabran.	do ..	25,585	From sale for travelling stock route.	6 Mar., 1897	Gowen ..	Deringulla.	Coonabarrabran Shire.	75 0 0 (about).	Part within portion 109. Plan G. 2,441-1,797.	Sales 1924-30,963.
Do ..	do ..	25,586	From sale for travelling stock and camping.	6 ,, ,,	do ..	do ..	do ..	150 0 0 (about).	Part within portions 109 and 110, and intervening and adjoining road Plans G. 2,441, 2,438-1,797.	do
Grafton ..	Eastern..	....	From sale or lease under section 228.	1 Jan., 1923	Clarence ..	Taloumbi ..	Harwood Shire	ft. in. 9 7 (frontage).	The whole; being expired Special Lease 13-31.	Leases 1925-9,039.
Do ..	do ..	....	From sale or lease under section 203.	17 April, 1925	do ..	Ashby ..	do ..	a. r. p. 1 0 0 (about).	Part within approved Special Lease 24-17. Plan C. 3,264-1,577.	Leases 1925-9,073.
Inverell ..	do ..	57,932	Sale or lease for preservation and growth of timber.	24 ,, ,	Hardinge ..	Swinton ..	Guyra Shire ..	40 0 0	The whole; portion 88. Plan H. 332-1,762.	Sales 1925-10,872
Kempsey ..	do ..	50,464	From sale for preservation of native flora and fauna.	6 Jan., 1915	Dudley ..	Peedee ..	Macleay Shire..	12 0 0 (about).	Part within approved Special Lease 1921-19.	Leases 1925-9,549.
Do ..	do ..	50,465	From lease generally.	6 ,, ,,	do ..	do ..	do ..	12 0 0 (about).	do ..	do
Lismore ..	do ..	....	Reserve from sale or lease under section 206.	6 Feb., 1924	Richmond	Riley ..	Woodburn Shire.	22 2 0	The whole (forfeited Special Lease 1919-19).	Leases 1925-5,469.
Maitland ..	do ..	....	From sale or lease under section 206	22 Sept., 1922	Northumberland (Village of Neath).	Stanford ..	Cessnock Shire	0 1 0	Allotment 11, section 8. Plan Neath 9.	Sales 1925-5,698.
Molong ..	do ..	1,604	Camping and water supply.	14 Nov., 1881	Ashburnham.	Cargo ..	Boree Shire ..	3 3 17	Part within portion 327. Plan A. 8,249 1,770.	Ms. 1925-5,238.
Moree ..	Central..	34,391	From sale or lease other than special lease	26 April, 1902	Couralbie ..	Bumble ..	Boomi Shire ..	640 0 0	The whole; portions 33 and 39. Plans C. 2,076 and 2,581-1,880.	Leases 1925-8,240.
Newcastle ..	Eastern..	17,061	From sale for drainage.	14 Jan., 1893	Northumberland.	Newcastle..	Adamstown Municipality.	0 0 27	Part within portion 2,611. Plan N. 3,806-2,111.	Aln. 1922-5,669.
Do ..	do ..	51,776	From after-auction sale.	20 Oct., 1916	do .. (Newcastle Reserve).	do .	Lambton Municipality.	0 1 23¾	Part within portions 766 and 767. Plans N. 2,733, and 2,731-2,111.	Sales 1924-18,115.
Nyngan ..	Central..	26,835	From sale, license, and lease other than improvement lease.	23 ,, 1897	Flinders ..	Boree ..	Bogan Shire ..	4,980 0 0 (about).	Part within portion 18 and reserved and adjacent roads. Plan Ms. 350 Do. Roll.	Ms. 1925-5,978.
Tumut ..	Eastern..	50,652	From sale for water supply.	5 May, 1915	Wynyard..	Batlow ..	Gadara Shire .	2 0 0 (about.)	The whole. Plan W. 5,110-2,119.	Ms. 1925-1,769.
Do ..	do ..	50,653	From lease generally	5 ,, ,,	do ..	do ..	do ..	2 0 0 (about.)	do ...	do
Do ..	do ..	34,768	From sale for access.	26 July, 1902	do ..	Adelong ..	do ..	10 0 0 (about).	The whole	Mis. 1925-1,372.
Wagga Wagga.	Central..	....	From sale or lease under section 228.	1 Jan., 1925	Clarendon.. (Suburbs of	Jewnee .. Jewnee).	Illabo Shire ..	32 3 18	The whole; being portions 178, 179 and 180. Plan 1,3 1,755.	Leases 1925-9,327.
Walcha ..	Eastern..	....	do ..	1 ,, ,,	Hawes ..	Couatwong	Apsley Shire ..	320 0 0	The whole; being portion 96. Plan H. 1,202-1,671	Leases 1925-9,083.
Wyalong ..	Central..	....	From sale or lease under section 206.	1 May, 1925	Bland ..	Mugga .	Municipality of Wyalong.	8 0 14	The whole; portion 200. Plan B. 4,501 1,946.	Leases 1925-5,304.
Grenfell ..	do ..	2,418	From sale for public buildings.	1 Aug., 1881	Monteagle (Town of	Brundah .. Grenfell.)	Grenfell Municipality.	1 0 0 (about.)	Part within R. 58,128 for public recreation, notified this day.	Ms. 1925-5,928.
Molong ..	Eastern..	26,019	From sale for temporary common at Manildra.	29 May, 1897	Ashburnham (Suburbs of	Gregra .. Manildra).	Boree Shire ..	55 0 0 (about).	Part within Reserve 58,130 for rifle range, notified this day.	Leases 1925-9,833.
Do ..	do ..	26,020	From annual lease	29 ,, ,,	do ..	do ..	do ..	55 0 0 (about).	do ..	do
Do ..	do ..	26,017	From sale for camping.	29 ,, ,,	do ..	do ..	do .	55 0 0 (about).	do ..	do
Port Macquarie.	do ..	....	From sale or lease under section 206	.....	Macquarie	Pappinbarra.	Hastings Shire.	1 3 7	Part within portion 133. Plan M. 7,519 666.	Ms. 1924-13,597.
Bourke ..	Western..	11,713	From sale or lease for boring and searching for water.	24 May, 1890	Fitzgerald	Toonburra and Mungindi.	W.L.L. 716 ..	10,240 0 0	The whole	Ms. 1925-6,666.
Mudgee ..	Eastern..	45,084	From after-auction sale.	6 April, 1910	Phillip ..	Bayly ..	Cudgegong Shire.	30 0 0	The whole; being portion 349. Plan F. 1,480-2,125.	Ms. 1925-6,553.
Corowa ..	do ..	10,108	From sale for travelling stock.	16 Nov., 1889	Denison ..	Nangunia.	Berrigan Shire	8 0 0 (about).	Parts within roads east of portion 39 and west of portions 83 and 99.	do

[74] Sydney, 3rd July, 1925.

REVOCATION FROM RESERVES—SALE, LEASE, &c.—CONSEQUENT ON CONVERSION OF SPECIAL LEASES.

It is hereby notified that the reserves from sale, lease, &c., particularised in the Schedule hereto, have been revoked, consequent on the conversion into conditional purchase or other tenures under the provisions of section 190 of the Crown Lands Consolidation Act, 1913, of special leases, covering the Crown lands within the said reserves, and that such revocation shall take effect from the dates of approval by the Minister for Lands of the granting of the conversion applications as specified in the said Schedule.

P. F. LOUGHLIN, Minister for Lands.

Land District.	Division.	Reserve No.	Purpose.	Date of Notification.	County.	Parish.	Shire.	Area.	Part revoked.	Date from which revocation takes effect.
Bellingen ..	Eastern..	....	Classification ..	31 Aug., 1923	Raleigh ..	Ketekbay..	Nambucca ..	a. r. p. 270 0 0 (about).	The whole. Plan R. 3,434-1,714. Sales 1925-6,706.	29 April, 1925
Forbes ..	Central..	54,712	From sale or lease other than special lease.	15 July, 1921	Ashburnham. (Suburbs of	Eugowra .. Eugowra.)	Boree ..	10 0 0	That part within portion 171. Plan A. 7,735-1,770. Sales 1925-9,495.	7 May, ,,
Molong ..	Eastern..	....	Classification ..	9 Nov., 1918	Ashburnham.	Trajere ..	do ..	23 3 20	Part within portion 191. Plan A. 8,204-1,770. Sales 1925-5,704.	2 April, ,,

[72] Sydney, 3rd July, 1925

REVOCATION OF NOTIFICATION OF TRACTS OR AREAS PREVIOUSLY NOTIFIED AS NOT AVAILABLE FOR SETTLEMENT UNTIL FURTHER NOTIFICATION.

IT is hereby notified, for public information, that, under the provisions of the Crown Lands Consolidation Act, 1913, the notifications that the tracts or areas hereunder described are not available for settlement are hereby revoked.

P. F. LOUGHLIN, Minister for Lands.

Land District.	Division.	Date of Notification.	County.	Parish.	Shire.	Area.	Part revoked.	Papers No.
						a. r. p.		
Cowra..	Eastern ..	8 Aug., 1924..	Forbes ..	Kangarooby and Conimbla.	Waugoola	10,268 0 0 (about).	The whole.	Ms. 1924-6,394.
Dunedoo	Central ..	1 Sept., 1922..	Lincoln ..	Bullinda	Coolah	1,600 0 0	The whole. Plans L. 3,403, Roll 3,424 and 3,4 5 1,566.	Leases 1926-9,502.
Central.								
Hay	Do ..	11 July, 1924 ..	Waradgery ..	Patterson	Waradgery.. ..	953 0 0	Part within portion 7. Plan W. 1,767-1,839 R.	Leases 1924-9,759.
Young ..	Eastern ..	12 Dec., 1924 ..	Monteagle ..	Illunie	Burrangong ..	250 0 0 (about).	Part within approved Special Lease 25-14.	Leases 1925-9,322.
Albury ..	Do ..	9 Dec., 1903 ..	Goulburn ..	Vautier	Holbrook	40 0 0	The whole being portions 22. Plan G. 1,442-1,475.	Mis. 1925-6,653.
Casino ..	Do ..	23 July, 1920 ..	Rous ..	North Casino ..	Tomki	50 3 0	The whole; being portion 137. Plan R. 8,030-1,759.	do

PROCLAMATION.

DECLARATION OF CROWN LANDS, &c.

IN pursuance of the provisions of the Crown Lands Acts, I, Sir DUDLEY RAWSON STRATFORD DE CHAIR, Admiral in the Royal Navy, Knight Commander of the Most Honourable Order of the Bath, Member of the Royal Victorian Order, Governor of the State of New South Wales and its Dependencies, in the Commonwealth of Australia, with the advice of the Executive Council, do hereby proclaim the following surrendered area of land to be Crown Land for the purposes of the Crown Lands Acts and the same is hereby added to and now forms part of the Additional Crown Lease particularised hereunder, subject to the special conditions stated in regard to rental, &c.

CENTRAL DIVISION.

LAND DISTRICT OF DENILIQUIN, AND WINDOURAN SHIRE.

County of Townsend, parish of Dulverton.

Portion 68 of 51 acres 3 roods, ex. road. Plan T. 4,567-1803.

Added to Additional Crown Lease, 1923-1, held by Sydney Ernest Lee.

Annual rental of added area, 16s. 2d.

Survey fee, nil.

Crown improvements, nil.

Date of addition, 8th May, 1925.

Future annual rental of Additional Crown Lease 1923-1, £8 16s. 2d.

Papers: Sales 1925-9,232.

Signed and sealed at Sydney, this twenty-fourth day of June, 1925.

D. R. S. DE CHAIR,
Governor.

By His Excellency's Command,

P. F. LOUGHLIN,
Minister for Lands.

[7285] GOD SAVE THE KING!

[84] Sydney, 3rd July, 1925.

RESERVE FROM SALE.

IT is hereby notified that, in pursuance of the provisions of the 28th section of the Crown Lands Consolidation Act, 1913, the Crown Land hereunder described shall be reserved from sale for the public purpose hereinafter specified, and it is hereby reserved accordingly.

P. F. LOUGHLIN, Minister for Lands.

For Trigonometrical Purposes.

CENTRAL DIVISION.

LAND DISTRICT OF COONABARRABRAN, AND GILGANDRA SHIRE.

No. 58,125. County of Gowen, parish of Pibbon, containing an area of 46 acres. The Crown lands within the following boundaries:—Bounded on the east by portion 23 and thence on all other sides by portion 31 as shown on plan Misc. 678th.

[Ms. 1925-6,030]

[84] Sydney, 3rd July, 1925.

RESERVES FROM SALE AND LEASE GENERALLY.

IT is hereby notified that, in pursuance of the provisions of the 28th and 29th sections of the Crown Lands Consolidation Act, 1913, the Crown Lands hereunder described shall be reserved from sale for the public purposes hereinafter respectively specified, and reserved and exempted from lease generally, and they are hereby reserved and exempted accordingly.

P. F. LOUGHLIN, Minister for Lands.

CENTRAL DIVISION.

For Public Recreation.

LAND DISTRICT OF GRENFELL, AND GRENFELL MUNICIPALITY.

No. 58,128 from sale (No. 58,129 from lease generally). County of Monteagle, parish of Brundah, Town of Grenfell, containing an area of about 1 acre. The Crown Lands within the following boundaries: Commencing at the intersection of the western side of Weddin-street with the northern side of Middle-street; and bounded thence by that side of Weddin-street northerly to the lane along the south of allotments 1, 2, 3, 7 and 4, section 5; by that lane westerly to the closed lane on the east of allotment 5; by that closed lane southerly to the northern side of Middle-street aforesaid; and by that street easterly, to the point of commencement.

[Ms. 1925-5,908]

EASTERN DIVISION.

For Rifle Range.

LAND DISTRICT OF MOLONG, AND BOREE SHIRE.

No. 58,130 from sale (No. 58,131 from lease generally). County of Ashburnham, parish of Gregra (suburbs of Manildra), containing an area of about 55 acres. The Crown Lands as shown by green tint on plan Ms. 1,893 Oc.

[Leases 1925-9,833]

For Public School.

LAND DISTRICT OF PORT MACQUARIE, AND HASTINGS SHIRE.

No. 58,126 from sale (No. 58,127 from lease generally.) County of Macquarie, parish of Pappinbarra, containing an area of 2 acres. The Crown Lands within the boundaries of portion 183. Plan M. 7,569-666.

[Ms. 1924-13,597]

For Public Hall.

LAND DISTRICT OF CARCOAR, AND LYNDHURST SHIRE.

No. 58,132 from sale (58,133 from lease generally). County of Bathurst, parish of Belubula, containing an area of 25¼ perches. The Crown Lands within portion 298. Plan B. 5,004-2,009.

[Ms. 1925-6,504]

[67] Sydney, 3rd July, 1925.

NOTIFICATION SETTING APART CROWN LANDS FOR ADDITIONAL CONDITIONAL PURCHASES, CONDITIONAL LEASES, ADDITIONAL CONDITIONAL PURCHASE LEASES, ADDITIONAL HOMESTEAD SELECTIONS, ADDITIONAL HOMESTEAD FARMS, ADDITIONAL SETTLEMENT LEASES, OR ADDITIONAL CROWN-LEASES.

IT is hereby notified that, in pursuance of the provisions of section 85 of the Crown Lands Consolidation Act, 1913, the Crown Lands comprised within the areas hereunder described are hereby set apart for additional conditional purchases or conditional leases (not being conditional leases taken up in virtue of and at the same time as original conditional purchases within the same area), additional conditional purchase leases, additional homestead selections, additional homestead farms, additional settlement leases, or additional Crown-leases, and shall become and be available therefor on and after the 10th August, 1925. It is further notified that the price of the land for additional conditional purchase, or the capital value upon which provisional rentals (where required) shall be lodged, shall be as hereunder respectively specified, except that the provisional rental to be lodged with an application for a conditional lease or an additional settlement lease shall be 2d. per acre. Any additional holding acquired shall be subject to the same conditions (if any and where applicable) which attach to the particular original holding in virtue of which the additional holding was applied for.

NOTE.—All information may be obtained from, and all forms of application will be filled in by, the Crown Lands Agent free of cost, if so desired by the applicant.

P. F. LOUGHLIN, Minister for Lands.

EASTERN DIVISION.

LAND DISTRICT OF ALBURY, AND CULCAIRN SHIRE.

Price and capital value, 15s. per acre.

County of Hume, parish of Morven, containing an area of 364 acres 2 roods. The Crown Lands within the boundaries of portions 158 and 159. Plans H. 3,867 and 3,868-1,668.

NOTE.—Includes reserve under section 206, consequent on forfeiture of C.L. 18,418 and C.L. 18,419, 18th January, 1924, which is hereby revoked.
[Ms. 1925-6,336]

LAND DISTRICT OF INVERELL, AND GOSTWYCK SHIRE.

Price and capital value £2 per acre.

Within Annual Lease No. 13,968.

County of Hardinge, parish of Drummond, containing an area of about 78 acres. The Crown Lands lying between portions 5 and 59 Baker's Creek and the road in use from Barraba to Bundarra.

NOTE.—Includes classification reserve notified 2nd December, 1921 (area about 90 acres), which is hereby revoked.
[Ms. 1925-5,326]

Price and capital value £1 15s. per acre.

Within Annual Lease No. 05-37.

County of Hardinge, parish of Cooper, containing an area of about 67 acres. The Crown Lands lying between portions 21, 14, 50, 116 and Drummond Creek.

NOTE.—Classification reserve notified 2nd December, 1921 (area about 61 acres), is hereby revoked.
[Ms. 1925-5,326]

Price and capital value 16s. 8d. per acre.

Within Annual Lease No. 10-3.

County of Hardinge, parish of Drummond, containing an area of about 280 acres. The Crown Lands lying between travelling stock reserve 376, the boundary between the counties of Darling and Hardinge and portions 114, 113, 84, 83, 44 and 43, parish of Cooper.

NOTE.—The included classification reserve notified 2nd December, 1921 (area about 250 acres), is hereby revoked.
[Ms. 1925-5,326]

LAND DISTRICT OF TAREE, AND MANNING SHIRE.

Price and capital value, 15s. per acre.

County of Hawes, parish of Rowley, containing an area of 324 acres. The Crown Lands within the boundaries of portions 72 and 74. Plan H. 266-1,671.

NOTE.—The parts of the reserve from sale and lease by operation of section 228, Crown Lands Consolidation Act, 1913, covering the above, are hereby revoked.
[Ms. 1925-5,586]

Price and capital value, 13s. 4d. per acre.

County of Hawes, parish of Rowley, containing an area of 199½ acres. The Crown Lands within the boundaries of measured portions 19 and 20. Plan H. 212-1,671 Roll.

NOTE.—The parts of reserve from sale and lease by operation of section 228, Crown Lands Consolidation Act, 1913, covering the above, are hereby revoked.
[Ms. 1925-5,586]

CENTRAL DIVISION.

LAND DISTRICT OF DUBBO, AND TIMBREBONGIE SHIRE.

Price and capital value, 15s. per acre.

County of Narromine, parish of Tomingley, containing an area of about 540 acres. The Crown Lands bounded by portion 26, parish of Mano, portions 16, 15, 25 and 38, parish of Tomingley, and a line parallel to and 20 chains rectangularly distant from the main Dubbo-Tomingley road.

NOTE.—Includes part of T.S. & C.R. 39,989 (about 340 acres), and the whole of T.S. & C.R. 39,990, notified 9th December, 1905, which are hereby revoked.
[Ms. 1925-1,828]

EASTERN DIVISION.

LAND DISTRICT OF GOULBURN, AND MULWAREE SHIRE.

Price and capital value, 8s. 4d. per acre.

County of Argyle, parish of Bunnaby, containing an area of 120 acres. The Crown Lands within portion 111. Plan A. 2,311-2,121.

NOTE.—The covering reserve from sale and lease under section 206, is hereby revoked.
[Ms. 1925-5,706]

LAND DISTRICT OF TAREE, AND STROUD SHIRE.

Price and capital value, 15s. per acre.

County of Gloucester, parish of Wallingat, containing an area of about 100 acres. The Crown Lands bounded by portions 47, 44, 45 and 48, and Wallingat State Forest No 28, dedicated 21st January, 1914.

NOTE.—Included classification reserve, notified 23rd November, 1923, is hereby revoked.
[Ms. 1925-6,121]

LAND DISTRICT OF TUMUT, AND GADARA SHIRE.

Price and capital value, 6s. 8d. per acre.

County of Wynyard, parish of Batlow, containing an area of about 135 acres. The Crown Lands bounded by portion 59, a line from the south-east corner of that portion to a point on the northern boundary of portion 39 about 10 chains from the north-east corner of the portion; portions 39, 179, 158, 249, parish of Batlow, and 36, parish of Gilmore.

NOTE.—Includes part (about 135 acres) of W.R. 875, notified 22nd March, 1872, which part is hereby revoked.
[Ms. 1925-5,677]

[65] Sydney, 3rd July, 1925.

CROWN LANDS NOT AVAILABLE FOR SETTLEMENT UNTIL FURTHER NOTIFICATION.

IN pursuance of the provisions of section 84 of the Crown Lands Consolidation Act, 1913, it is hereby notified that the Crown Lands comprised within the tracts or areas hereunder described shall not be available for the purposes of any application until a further notification has been published in the Gazette.

P. F. LOUGHLIN, Minister for Lands.

CENTRAL DIVISION.

LAND DISTRICT OF WAGGA WAGGA, AND LOCKHART SHIRE.

County of Mitchell, parish of Hanging Rock, containing an area of about 112 acres. The Crown lands bounded by Res. 34,236 for Temporary Common; Trig. Res. 34,238; por. 36; Special Lease 24/41 and the road from Lockhart to The Rock.
[Ms. 1925-6,598]

[68] Sydney, 3rd July, 1925.

NOTIFICATION PLACING TRAVELLING STOCK AND CAMPING RESERVES, &c., UNDER CONTROL OF PASTURES PROTECTION BOARDS.

IT is hereby notified, under the provisions of section 26A of the Pastures Protection Act, 1912, that the travelling stock and camping reserves, &c., or parts thereof, not being held under lease other than annual lease or occupation license, not being within a State Forest, Temporary or Permanent Common, not embraced by a public road or area under the control of a Shire Council, and being those mentioned in the Schedule hereunder, are placed under the control of the respective Pastures Protection Boards set forth in the said Schedule for a period of five years.
[Ms. 1925-6,516]

P. F. LOUGHLIN, Minister for Lands.

Forbes Land Board District, and Forbes Pastures Protection District.

County Ashburnham, parish Troubalgie, Reserve 2,679 for camping; county Cunningham, parish Corridgery, Reserve 37,333 for travelling stock; parish Monomie, Reserves 29,334 and 37,358, both for travelling stock and camping; county Forbes, parish Jemalong, Reserve 5,751 for travelling stock and camping; county Gipps, parish Carawandool, the parts of Reserves 2,744 and 15,006 for travelling stock not already under control.

Goulburn Land Board District.

Bombala Pastures Protection District.

County Wellesley, parish Burnima, Reserve 58,039 for travelling stock and camping.

Cooma Pastures Protection District.

County Beresford, parish Montagu, Reserve 42,289 for water supply; county Dampier, parish Dolondundale, Reserve 54,069 for access; county Wallace, parish Gordon, Reserve 22,120 for access; parish Lake, Reserve 104 for water supply; parish Murroo, Reserve 25,436 for access; parish Wullwye, Reserve 768 for access; county Wellesley, parish Maffra, Reserves 261 and 565 for water supply.

Eden Pastures Protection District.

County Dampier, parish Belowra, Reserve 21; parish Bodalla, Reserve 258; parish Noorooma, Reserve 392; parish Wagonga, Reserve 14, all for water supply.

Hay Land Board District.

Condobolin Pastures Protection District.

County Dowling, parish Currikabakh, Reserve 56,399 for travelling stock.

Hay Pastures Protection District.

County Nicholson, parish Bellingerambil South, Reserve 54,448 for camping and water supply; county Waradgery, parish Jellalabad, Reserve 40,476 for travelling stock and camping.

Maitland Land Board District, and the Upper Hunter Pastures Protection District.

County Brisbane, parish Alma, Reserves 58,031 for travelling stock and camping, and 56,005 for travelling stock (suburbs Gundy).

Moree Land Board District.

Walgett Pastures Protection District.

County Leichhardt, parish Warragan, Reserve 31,213 for travelling stock.

Warialda Pastures Protection District.

County Burnett, parish Warialda, Reserve 58,010 for travelling stock.

Orange Land Board District.

Bathurst Pastures Protection District.

County Bathurst, parish Shadforth, Reserve 16,976 for water supply (exclusive of area occupied by Mrs. J. Beasley, senior).

Merriwa Pastures Protection District.

County Bligh, parish Bobadeen, Reserve 58,092 for travelling stock.

Tamworth Land Board District, and Tamworth Pastures Protection District.

County Pottinger, parish Mema, Reserve 58,060 for travelling stock and camping.

Wagga Wagga Land Board District.

Albury Pastures Protection District.

County Hume, parish Burrumbuttock, Reserve 58,080 for travelling stock and camping.

Corowa Pastures Protection District.

County Denison, parish Bull Plain, Reserve 1 for access.

Deniliquin Pastures Protection District.

County Denison, parish Sargood, Reserve 14,491 for travelling stock; parish Woperana, Reserve 47,589 for travelling stock and camping.

---

[69] Sydney, 3rd July, 1925.

RESERVE FROM AFTER-AUCTION SALE.

IT is hereby notified that, in pursuance of the provisions of the 29th section of the Crown Lands Consolidation Act, 1913, the Crown Lands hereunder described shall be and are hereby temporarily reserved from after-auction sale.

P. F. LOUGHLIN, Minister for Lands.

EASTERN DIVISION.

Land District of Parramatta; Bankstown Municipality.

County of Cumberland, parish of Bankstown, containing an area of about 7½ acres. The Crown Lands within the boundaries of measured portions 204 to 206, inclusive, 209 to 214, inclusive, 217 to 220, inclusive, 241 to 248, inclusive, and 253 to 256, inclusive, shown upon plan catalogued C. 1,017-2,030.
[Sales 1924-8,091]

---

[66] Sydney, 3rd July, 1925.

WITHDRAWAL OF TRAVELLING STOCK AND CAMPING RESERVES FROM THE CONTROL OF PASTURES PROTECTION BOARDS.

IT is hereby notified that, in pursuance of the provisions of the Pastures Protection Act, 1912, as amended by Act No. 49, 1918, and Act No. 25, 1920, the parts of travelling stock and comping reserves particularised hereunder shall be and the same are hereby withdrawn from the control of the Pastures Protection Boards of the disticts mentioned.

P. F. LOUGHLIN, Minister for Lands.

Land Board District of Tamworth; Pastures Protection District of Coonabarrabran.

County of Gowen, parish of Deringulla. Travelling Stock Reserve No. 25,585. Part withdrawn, about 75 acres, being part within portion 109.

County of Gowen, parish of Deringulla. Travelling Stock and Camping Reserve No. 25,586. Part withdrawn, about 150 acres; being part within portions 109 and 110, and intervening and adjoining road.
[Sales 1924-30,963]

Land Board District of Dubbo; Pastures Protection District of Dubbo.

County of Narromine, parish of Tomingley. R. 39,990, for travelling stock and camping. Part withdrawn, the whole. R. 39,989, for travelling stock and camping. Part withdrawn, about 340 acres within an area set apart for additional holdings at 15s. per acre this day.
[Ms. 1925-1,828]

---

[87] Sydney, 3rd July, 1925.

ALTERATION OF LAND DISTRICT BOUNDARY.

IT is hereby notified that, in pursuance of the provisions of section 8 of the Crown Lands Consolidation Act, 1913, the land described hereunder within the Land Districts of Carcoar and Cowra shall be and is hereby declared to be within the Land District of Carcoar.
[Ms. 1925-5,714]

P. F. LOUGHLIN, Minister for Lands.

EASTERN DIVISION.

Lyndhurst and Waugoola Shires.

County of Bathurst, parishes of Lucan and Waugoola, containing an area of about 1,050 acres, being the land within designed block A of Crown-lease Area No. 4,294, notified this day.
[Ms. 1925-5,714]

[70] Sydney, 3rd July, 1925.

ALTERATION OF LAND DISTRICT BOUNDARIES.

IT is hereby notified that, in pursuance of the provisions of section 8 of the Crown Lands Consolidation Act, 1913, the lands described hereunder, partly within the Land Districts of Wyalong and Barmedman, shall be and are hereby declared to be wholly within the Land District of Barmedman:—

County of Bland, parish of Belimebung. The lands within measured portion 64 of 90 acres. Plan B. 4,502-1,946.
[Sales 1924-8,091]

P. F. LOUGHLIN, Minister for Lands.

---

[88] Sydney, 3rd July, 1926.

ERRATA.

IN the notification in the Government Gazette of 29th May, 1925, folio 2389, withdrawing part of T.S.R. 41,342 from Pastures Protection Board control, for "Pastures Protection District of Hay," read "Pastures Protection District of Moulamein."
[Leases 1925-9,107]

In the notification in the Government Gazette of 19th June, 1925, folio 2713, placing Reserves under the control of the Hay Pastures Protection Board, for "Parish Pungmallee, Reserve 59,932," read "Parish Pungmallee, Reserve 35,932"; and for "Parish Carrathool, Reserve 1,890," read "Parish Carrathool, Reserve 1,290."
[Ms. 1925-6,089]

In the notification in the Government Gazette of 29th May, 1925, folio 2388, setting apart Crown-lease Area No. 4,277 for the "Parish of Yuaglamah," read "Parish of Yuglamah," and for "portion 180" read "portion 189."
[Ms. 1925-3,881]

In the notification in the Government Gazette of 22nd May, 1925, folio 2304, revoking areas set apart for Crown-lease, &c., in the holding set apart for additional holdings at 10s. per acre, notified 26th October, 1910, in the column part revoked, read "portion 34" instead of "portion 36."
[Ms. 1925-3,862]

In the notification in the Government Gazette of 26th June, 1925, folio 2801, revoking Reserve 89 from sale for water supply and camping, Carcoar Land District. In the column part revoked read "part within portion 36," instead of "the whole, being portion 36."
[Leases 1925-5,042]

P. F. LOUGHLIN, Minister for Lands.

[7283] Forestry Commission.
Sydney, 3rd July, 1925.

RESERVES FROM SALE FOR TIMBER.

IT is hereby notified that His Excellency the Governor, with the advice of the Executive Council, on the recommendation of the Minister, and with the concurrence of the Secretary for Lands, has been pleased to approve, in pursuance of the provisions of section 22 of the Forestry Act, 1916, of the temporary reservation from sale, as timber reserves, of the Crown Lands hereinafter described, and they are hereby reserved accordingly.

P. F. LOUGHLIN,
Minister for Forests.

From Sale for Timber.

EASTERN DIVISION.

LAND DISTRICT OF TAREE, AND MANNING SHIRE.
Forestry District of Taree.

No. 57,233. County of Macquarie, parish of Barnard, containing an area of 2,943 acres. The Crown Lands bounded by Dingo State Forest, No. 779, No. 1 Extension, dedicated 20th April, 1923, parish of Rowley; timber reserve 55,337, notified 22nd June, 1923, and Bulga State Forest No. 285, No. 1 Extension, dedicated 9th January, 1920, parish of Barnard, and Bulga State Forest No. 285, dedicated 8th December, 1916, parishes of Bulga and Bobin.
[F. 1925-2,747]

LAND DISTRICT OF GLOUCESTER, AND GLOUCESTER SHIRE.
Forestry District of Taree.

No. 57,234. County of Gloucester, parish of Bindera, containing an area of 62 acres. The Crown Lands within the following boundaries: Commencing at the north-western corner of portion 129, parish of Bindera; and bounded thence by part of the northern boundary of that portion easterly for 3,464 links; thence by lines bearing 13 degrees 45 minutes for 2,061 links, 296 degrees 45 minutes for 1,058 links, 230 degrees for 897 links, 240 degrees for 3,152 links, and 128 degrees for 534 links, to the point of commencement.
[F. 1925-2,867]

LAND DISTRICT OF WALCHA, AND APSLEY SHIRE.
Forestry District of Glen Innes.

No. 57,235. County of Vernon, parish of Brassey, containing an area of about 600 acres, being the forest area within Crown-lease Area No. 4,298, notified this day, and being a strip about 40 chains from the summit of and to the west of the range forming the boundary between the counties of Vernon and Hawes, and being the area shown by blue edging on litho. F., with papers F. 1925-2,766.
[F. 1925-2,766]

[7284] Forestry Commission,
Sydney, 3rd July, 1925.

REVOCATION OF RESERVES FROM SALE.

HIS Excellency the Governor, with the advice of the Executive Council, on the recommendation of the Minister, and with the concurrence of the Secretary for Lands, directs it to be notified that, in pursuance of the provisions of section 22 of the Forestry Act, 1916, the reserves from sale hereunder described shall be revoked, and they are revoked accordingly.

P. F. LOUGHLIN, Minister for Forests.

Land District.	Division.	Reserve No.	Purpose.	Date of Notification.	County.	Parish.	Shire.	Area.	Part revoked.	Papers No.
Rylstone ..	Eastern..	55,368	From sale for timber.	6 June, 1924	Roxburgh	Airly and Clandulla	Rylstone and Blaxland Shires.	Acres. 10	*	F. 1925-2,070.
* The part within the road shown on plan catalogued R. 15,733-1,603 in the Department of Lands, and Ms. 661 F. in the Forestry Commission.										
Dubbo ..	Central..	36,198	.....	1 Aug., 1903	Narromine	Enerweena	Timbrebongie..	780	The whole	F. 1925-2,837.

Private Advertisements.

NOTICE UNDER REAL PROPERTY ACT.

INTENDED ISSUE OF PROVISIONAL CERTIFICATES OF TITLE.

Vol. 3,025, Fol. 15. Registered proprietor: Patrick Francis O'Connor. Land: Lot 34, d.p. 8,222, at Randwick.

Vol. 2,854, Fol. 35. Registered proprietor: Nano McMahon. Land: Part Lot 23, d.p. 2,461, at Strathfield.

Vol. 1,352, Fol. 180. Registered proprietor: Elizabeth Siddens. Land: Lot 1 of section 4, d.p. 2,756, at Cabramatta.

Vol. 485, Fol. 39, Vol. 520, Fol. 182, Vol. 630, Fol. 195, Vol. 2,206, Fol. 55, and Vol. 2,283, Fol. 189. Registered proprietor: Rose Anna Nolan. Land: Lot 33 of sec. 1 d.p. 395 and Lots 29, 30, 41, 53 of sec. 1, d.p. 415, at Parramatta.

Provisional Certificates of Title for the lands above described will be issued after twenty-one days from the date hereof.

W. G. H-WILLIAMS,
Registrar-General.

26th June, 1925.
63 £1 4s.

NOTICE UNDER REAL PROPERTY ACT.

INTENDED ISSUE OF PROVISIONAL CERTIFICATES OF TITLE.

Vol. 3,412, Fol. 219. Registered proprietor: Louisa Emma McGlynn. Land: Part lots 22 and 23, d.p. 2,461, at Strathfield.

Vol. 137, Fol. 193. Registered proprietor: Thomas Andrew Turner. Land: Allot. 4, sec. 33, Coraki.

Vol. 2,692, Fol. 127. Registered proprietor: Elizabeth Agnes Hughes (now Rogers). Land: Part lots 16 and 17 of sec. 9, d.p. 1,582, at Penrith.

Vol. 2,932, Fol. 167, and Vol. 2,842, Fols. 217, 218, 219. Registered proprietor: Nenufar Nancy Irwin. Land: Lots 38, 72, 88 and 89, d.p. 8,982, at Tahmoor.

Vol. 1,857, Fol. 143. Registered proprietor: Henry McGrath. Land: 78 ac. 1 r., portion 177, psh. Illaroo.

Provisional Certificates of Title for the lands above described will be issued after twenty-one days from the date hereof.

INTENDED REGISTRATION OF NOTICE OF DEATH AND OF DISCHARGE OF MORTGAGE WITHOUT PRODUCTION OF THE DUPLICATE OF THE MORTGAGE.

In the matter of the mortgage dated the 4th July, 1908, No. 499,166, Charles Edward Finch to Edward Daniel Martin, over the whole of the land comprised in Crown Grant, Vol. 927, Fol. 245, being 13 p., cnr. Richard and St. Leonards streets, Greenwich.

A transmission of the estate of Edward Daniel Martin to Mildred Mary Martin, and a discharge of the abovementioned mortgage will be registered after twenty-one days from the date hereof without production of the duplicate.

W. G. H-WILLIAMS,
Registrar-General.

3rd July, 1925.
62 £2

PRESBYTERIAN CHURCH OF NEW SOUTH WALES.

NOTICE is hereby given that the gentlemen whose names are hereunder given have been duly elected and appointed Trustees for the property belonging to the Congregation at Paddington, in room of Charles Thomas Lord and William Campbell, resigned, viz.:—

Robert Bruce Stewart, turner, 35 Bent-street, Paddington.

John Cameron Friend, stationer, 82 Paddington-street, Paddington;

to act with the remaining Trustees, Claude Marcus Webb, George Rae, and George Davidson, with the ex-officio Trustees, viz., the Minister of the parish and the Moderator and Clerk of Assembly for the time being.

C. W. WILLIS,
Moderator.
Presbyterian Church of New South Wales.
Sydney, 30th June, 1925.

13 15s.

To all to whom it may concern.

TAKE NOTICE that the Most Reverend Michael Kelly, Roman Catholic Archbishop of Sydney, Right Reverend Monsignor Patrick Lewis Coonan, of Lewisham, Vicar-General, Reverend Michael Fitzpatrick, of Bondi, Frederick Dunn and George Avelor, both of Vaucluse, being the Trustees of certain lands situated in New South Head road and Gap-street, Vaucluse, in the parish of Alexandria, county of Cumberland, being the lands dedicated as a site for a Roman Catholic Clergyman's residence and for a site for a Roman Catholic School, and for a site for a Roman Catholic Church, and being the land in Crown Grant volume 2,501, folios 174, 175 and 176, intend to petition the Honorable the President and Members of the Legislative Council for leave to bring in a Bill to authorise the said Trustees or the Trustees for the time being of the said land to lease and otherwise deal with part of such lands and provide for the application of the rents and profits of the land so leased; and for purposes consequent thereon and incidental thereto.

MAKINSON AND D'APICE,
Solicitors for the Bill,
47 Elizabeth-street, Sydney.

1980—4 £5 4s.

I, FREDERICK JOHN CARL FITZROY, heretofore called and known by the name of Frederick John Carl Pfitzner, of Cobar, in the State of New South Wales, hereby give public notice that on the ninth day of June, one thousand nine hundred and twenty-five, I formally and absolutely renounced, relinquished and abandoned the use of my said surname of Pfitzner and then assumed and adopted and determined thenceforth on all occasions whatsoever to use and subscribe the name of Fitzroy instead of the said name of Pfitzner; and I further give notice that by a deed-poll dated the ninth day of June, one thousand nine hundred and twenty-five, duly executed and attested and enrolled in the Office of the Master in Equity, Supreme Court, Sydney, I formally and absolutely renounced and abandoned the said surname of Pfitzner and declared that I had assumed and adopted and intended thenceforth upon all occasions whatsoever to use and subscribe the name of Fitzroy instead of Pfitzner, and so as to be at all times thereafter called, known and described by the name of Fitzroy exclusively.

Dated the twenty-fifth day of June, one thousand nine hundred and twenty-five.

FREDERICK JOHN CARL FITZROY.
Late FREDERICK JOHN CARL PFITZNER.

Witness,—
M. J. D. AUSTIN.

17 £1 8s.

I, JOHN MATE, of 22 Darlinghurst-road, Darlinghurst, confectioner, heretofore called and known by the name of Giovanni Materazzo, hereby give public notice that on the twenty-first day of May, one thousand nine hundred and twenty-five, I formally and absolutely renounced, relinquished and abandoned the use of my surname of Materazzo, and then assumed and adopted and determined thenceforth on all occasions whatsoever to use and subscribe the name of Mate instead of the name of Materazzo; and I give further notice that by a Deed Poll dated the twenty-first day of May, one thousand nine hundred and twenty-five, duly executed and attested and filed of record in the Equitable Jurisdiction of the Supreme Court of New South Wales, on the twelfth day of June, one thousand nine hundred and twenty-five, I formally and absolutely renounced and abandoned the said surname of Materazzo, and declared that I have assumed and adopted and intend thenceforth upon all occasions whatsoever to use and subscribe the name of Mate instead of the name of Materazzo, and so as to be at all times thereafter called, known and described by the name of Mate only.

Dated the twelfth day of June, 1925.

JOHN MATE.

Witness,—
F. W. TUBTON, Conveyancer,
82 Pitt-street, Sydney.

81 £1 8s.

NOTICE is hereby given that the partnership heretofore subsisting between us, the undersigned, William Herbert Eather and Louis Vincent DeLepervanche, under the style name of Eather & DeLepervanche, motor garage proprietors, Wee Waa, has been dissolved as from the seventeenth day of June, 1925, by mutual consent. The debts owing from or to the firm will be discharged or received by the said Louis Vincent DeLepervanche, who will continue to carry on the business of a motor garage at Wee Waa aforesaid.

Dated this seventeenth day of June, 1925.

WILLIAM HERBERT EATHER.
LOUIS VINCENT DELEPERVANCHE.

Witness,—
Jno. M. McDonald, Solicitor, Narrabri.

7 15s.

NOTICE OF DISSOLUTION OF PARTNERSHIP.

NOTICE is hereby given that the partnership heretofore subsisting between the undersigned, Arthur Percy Kemp and William James Tennant Storey, carrying on the practice of dentistry at Quirindi, under the style or firm of Kemp & Storey, has been dissolved by mutual consent from this date. All accounts due to and owing by the late firm will be received and paid by the said Arthur Percy Kemp. The said Arthur Percy Kemp will continue the practice of his profession at his same address, Boonanghi, Henry-street, Quirindi. The said William James Tennant Storey will practise his profession at the School of Arts, George-street, Quirindi.

Dated this 30th day of June, 1925.

A. PERCY KEMP.
W. J. T. STOREY.

Witness to both signatures,—
W. E. Waterford, Solicitor,
Quirindi.

33 19s.

NOTICE is hereby given that the partnership lately subsisting between the undersigned, Andrea Marantelli and William Wentworth Victor Hamilton, carrying on business as fruit merchants, under the name of A. Marantelli & Son, at the Bathurst-street Fruit Markets, has been dissolved by mutual consent as from the first day of April, 1925. All debts due and owing by the said late firm will be received and paid by the said Andrea Marantelli who will continue to carry on the business under the name of A. Marantelli at the same place.

Dated at Sydney, the twenty-fifth day of June, 1925.

W. W. V. HAMILTON.
A. MARANTELLI.

Witness to above signatures,—
Sidney T. Perryman,
Managing Clerk to Rand & Drew, Solrs.

11 16s.

IN THE MATTER OF THE COMPANIES ACT, 1899, AND IN THE MATTER OF RARE METALS LIMITED (In Liquidation).

NOTICE is hereby given that an Extraordinary General Meeting of the Company will be held at No. 77 The Strand (First Floor), Pitt-street, Sydney, on Tuesday, 4th August, 1925, at 12.30 p.m. for the purpose of having an account laid before it and of hearing any explanation which may be given by the Liquidator; and also of determining by Extraordinary Resolution how the books and documents shall be disposed of.

Dated at Sydney, this 24th day of June, 1925.

AUBREY CLAUDE BARTLETT,
Liquidator.

59 16s.

SIGN-ADS, LTD.

NOTICE is hereby given that at an Extraordinary General Meeting of Shareholders, duly convened and held at the Registered Office, 11c Castlereagh-street, Sydney, Monday, 29th June, 1925, the following Extraordinary Resolution was carried:—

It has been proved to the satisfaction of this meeting that the Company cannot by reason of its liabilities continue its business and that the Company be wound up voluntarily, and that C. W. Browne, 114a Pitt-street, Sydney, be and is hereby appointed Liquidator for such winding-up.

JAMES WATSON,
Chairman.

77 16s.

IN THE MATTER OF SIGN-ADS LIMITED.
(In Liquidation.)

NOTICE is hereby given that the creditors of the abovenamed Company are required on or before the 17th August, 1925, to send their names, addresses, and particulars of their debts or claims to the undersigned, Liquidator of the said Company, and if so required by notice in writing by the said Liquidator, to prove their debts or claims at such time and place as shall be specified in such notice, or in default thereof they will be excluded from the benefit of any distribution made before such debts are proved.

C. W. BROWNE,
114a Pitt-street, Sydney.

78 14s.

WIRELESS SUPPLIES LIMITED.

Special Resolution.

Passed, 11th June, 1925; confirmed, 26th June, 1925.

AT an Extraordinary General Meeting of the Members of Wireless Supplies Limited, duly convened and held on the 11th day of June, 1925, the subjoined Special Resolution was duly passed; and at a subsequent Extraordinary General Meeting of the Members of the said Company, also duly convened and held on the 26th day of June, 1925, the subjoined Special Resolution was duly confirmed:—

Resolution

That the Company be wound up voluntarily, and that Harry James Brigden, of Sydney, Public Accountant, be and he is hereby appointed Liquidator for the purpose of such winding-up.

A. L. BLYTHE,
Chairman of Confirmatory Meeting.

R. EVANS,
Secretary to Company.

Dated at Sydney, this 26th day of June, A.D. 1925.

19 £1

TWEED RIVER PLANTERS LIMITED.

Extraordinary Resolution.

Passed, 16th June, 1925.

AT an Extraordinary General Meeting of the Members of the abovenamed Company, duly convened and held at Rickard House, 84 Pitt-street, Sydney, on Tuesday, the 16th day of June, 1925, the following Extraordinary Resolution was duly passed as an Extraordinary Resolution:—

That it has been found to the satisfaction of this meeting that the Company cannot, by reason of its liabilities, continue its business, and that it is advisable to wind up same, and accordingly that the Company be wound up voluntarily and that Mr. Sidney George MacDonell be appointed Liquidator for the purposes of carrying out such winding up.

Dated this 26th day of June, 1925.

F. HOWARD RUSSELL,
Chairman.

10 £1

MORETON BAY INVESTMENT COMPANY LIMITED.

Special Resolution.

Passed, 11th June, 1925; confirmed, 25th June, 1925.

AT an Extraordinary General Meeting of the Members of the Moreton Bay Investment Company Limited, duly convened and held on the 11th June, 1925, the subjoined Special Resolution was duly passed; and at a subsequent Extraordinary General Meeting of the Members of the said Company, also duly convened and held on the 25th June, 1925, the subjoined Special Resolution was duly confirmed:—

Resolution.

That the Moreton Bay Investment Company Limited, of 251 George-street, Sydney, be wound up voluntarily as from the first day of July, 1925, and that Mr. K. B. Chapman, of Roseville, Accountant, be appointed Liquidator

Dated at Sydney, this 26th day of June, 1925.

A. J. ROCHE,
Chairman of Confirmatory Meeting.

C. R. HOGUE,
Secretary to Company.

8 £1

IN THE MATTER OF FURNACE & POWER PLANT CONSTRUCTION CO. (AUST.) LTD.

CREDITORS of the abovenamed Company are required on or before Monday, the 20th day of July, 1925, to send their names and addresses and particulars of their debts or claims, and the names and addresses of their Solicitors, if any, to William Harrington Palmer and Frederick Charles Fox, of 47 Elizabeth-street, Sydney, the Joint Liquidators of the said Company, and if so required by notice in writing from the said Liquidators are to come in and prove their said debts or claims at such time and place as shall be specified in such notice, or in default thereof they will be excluded from the benefit of any distribution made before such debts or claims are proved.

Dated this first day of July, 1925.

W. H. PALMER.
FRED. C. FOX,
Joint Liquidators.

75 £1

IN THE MATTER OF THE COMPANIES ACT, 1899, AND IN THE MATTER OF THE MACLEAN BOWLING AND RECREATION CLUB LIMITED (In Liquidation).

Notice to Creditors.

NOTICE is hereby given that all persons having claims against the above Company, are required on or before the fourteenth day of August, 1925, to send their names and addresses and particulars of their claims to the Liquidator of the said Company, at his office, 31 Victoria-street, Grafton, and if so required by notice in writing from the Liquidator, are personally or by their Solicitors to come in and prove their said claims at such time and place as shall be specified in such notice; or in default thereof they will be excluded from the benefit of any distribution made before such debts or claims are so lodged or proved.

Dated at Grafton, this 29th day of June, 1925.

E. T. STITT,
Liquidator.

71 £1

IN THE MATTER OF THE COMPANIES ACTS, 1899 TO 1918, AND OF MINES INVESTIGATION LIMITED (In Liquidation).

NOTICE is hereby given that a General Meeting of the abovenamed Company will be held at the office of the Liquidator, 6th Floor, Queensland-National Bank Chambers, 27 Hunter-street, Sydney, on Tuesday, 4th August, 1925, at 11 o'clock in the forenoon precisely, for the purpose of having the account of the Liquidator, showing the manner in which the winding-up has been conducted and the property of the Company disposed of, laid before such meeting, and of hearing any explanation that may be given by the Liquidator; and also of determining by Extraordinary Resolution the manner in which the books, accounts and documents of the Company and of the Liquidator thereof shall be disposed of.

Dated this 23rd day of June, 1925.

WILLIAM PERCIVAL MINELL, F.C.P.A.,
Liquidator.

30 £1

SOUTHERN EXPLOSIVES COMPANY, LIMITED.

Extraordinary Resolution.

Passed, 29th June, 1925.

AT an Extraordinary General Meeting of the Members of the abovenamed Company, duly convened and held at No. 109 Pitt-street, Sydney, on Monday, the 29th day of June, 1925, the following Extraordinary Resolution was duly passed as an Extraordinary Resolution:—

That it has been proved to the satisfaction of the Company that it cannot, by reason of its liabilities, continue its business, and that it is advisable to wind-up same under the provisions of Section 139 of the Companies Act of 1899, and that Arthur John Walker, of Sydney, be, and he is hereby appointed Liquidator for the purposes of such winding-up.

Dated this 30th day of June, 1925.

R. VERNON SADDINGTON,
Chairman of Meeting.

22 £1

ROOFING TILES LIMITED.

Special Resolution.

AT an Extraordinary General Meeting of the above Company, duly convened and held at the Company's office, 8a Castlereagh-street, Sydney, on the 16th June, 1925, the subjoined resolution was duly passed, and at a subsequent Extraordinary General Meeting of the Company, also duly convened and held at the same place on the 1st July, 1925, the subjoined Special Resolution was duly confirmed:—

That the Company be wound up voluntarily and that Mr. George Seville Travis be appointed Liquidator for the purpose of such winding-up.

WALTER G. WEST,
Chairman of the First Meeting.

JAS. H. WRIGHT,
Chairman of the Second Meeting.

70 18s.

ST. GEORGE COUNTY COUNCIL.

Proposal to Raise a Special Loan of £50,000.

THE Council of the St. George County District (which comprises the whole of the Municipalities of Bexley, Hurstville, Kogarah and Rockdale), hereby notifies, for public information, in pursuance of the Local Government Acts:—

1. That it is proposed to apply for the approval of the Governor to borrow the sum of Fifty Thousand Pounds Sterling (£50,000), for the purpose of extending mains and services for the distribution of electric current for both power and lighting.

2. That the interest on the said loan will be six and one-half per centum (6½%) per annum, and the loan will be issued at par.

3. That it is proposed to repay the loan over a period of twenty (20) years by forty (40) half-yearly instalments, representing principal and interest combined, each amounting to £2,251 7s. 11d. The Council estimates that the loan will be repaid by 31st December, 1946.

4. That for the purpose of meeting the instalments referred to, the law will require the Council to levy a loan rate of one-fifth of a penny in the £ on the unimproved capital value. The Council, however, estimates that the undertaking will return sufficient net income to pay interest and instalments of repayment and thus render a loan rate unnecessary and the Council proposes to apply in due course, according to law, for power to refrain from levying the loan rate.

5. That as the loan works will benefit the whole of the County District the Council proposes, if the loan rate has to be levied, to levy the said loan rate on all ratable land in the County District.

6. That the unimproved capital value of all ratable land in the County District is approximately £5,656,963.

7. That it is proposed to expend the loan money as set out hereunder, viz.:—

(a) To recoup the Trading Undertaking for capital expenditure on the following works:—

	£ s. d.	£ s. d.
Consumers' Services	7,247 18 10	
Meters	5,118 9 6	
Street Light Fittings ...	2,038 8 4	
Mains and Substations ...	4,182 5 0	
		18,587 1 8
(b) Extension of distribution works generally and other capital expenditure incidental to the conduct of the Undertaking		31,412 18 4
		£50,000 0 0

After the expiration of a period of one month from the publication of this notice, the Council will apply to the Governor for approval to raise the loan under the terms and conditions set out herein.

R. C. ROSE,
County Clerk.

Council's Office,
Montgomery-street, Kogarah,
3rd July, 1925.

21 £3 8s.

DUBBO PASTURES PROTECTION BOARD.
RESERVES IMPROVEMENT FUND.
STATEMENT of RECEIPTS and EXPENDITURE of the Year ending 31st December, 1921.

Liabilities.	£	s.	d.	Assets	£	s.	d.
Other Boards—Travelling charges	55	13	3	Cash at Bank...	681	1	1
Permit Inspectors—Commission	7	11	5				
Surplus	617	16	5				
	£681	1	1		£681	1	1

Dr. INCOME and EXPENDITURE ACCOUNT from 20th May to 31st December, 1921. Cr

Expenditure.	£	s.	d.	Income.	£	s.	d.	£	s.	d.
To Permit Inspectors' fees and commission ...	15	5	6	By Travelling charges—Total ...	763	5	3			
,, Printing and Stationery	31	8	1	,, Less proportion payable to other boards	76	15	10			
,, Postages	12	16	5					686	9	5
,, Advertising	3	18	6							
,, Bank charges and exchange	3	19	0	,, Commission on collection for other boards ...				1	18	0
,, Destruction of noxious weeds	3	10	0	,, Exchange received				0	6	6
,, Balance carried to Reserves Improvement Fund	617	16	5							
	£688	13	11					£688	13	11

Audited and found correct.
C. Hungerford, F.C.P.A., Public Accountant.

Sydney, 16th January, 1922.

JAMES BELL,
W. H. CHRISTIE.

25 £3 8s.

SHIRE OF COPMANHURST.

Proposed Special Loan of £13,000.

IN accordance with the provisions of section 180 of the Local Government Act, 1919, as amended by subsequent Acts, it is hereby notified that the Council of the Shire of Copmanhurst proposes to apply for authority to borrow the sum of £13,000 for the purpose of construction and reconstruction of roads and bridges within the Shire.

It is proposed to carry out the work on portions of the following roads (but the Council reserves itself the right to transfer any surplus from one item for or towards the completion of any other work of a similar character in the same riding):—

"A" Riding.

	£
Alumny Creek road, Busby's Flat road, Gulliver's to Myrtle Creek road, Camira Creek road, Casino-road to Whiporie Railway Station road, Chevalley's Hill on Coaldale-road, Coaldale-road at 15½ miles and 16½ miles and 9 to 10 miles, Grafton to Copmanhurst-road between 8½ and 9½ miles, Carr's Creek road	3,190

"B" Riding.

Grafton-Lawrence road 17 to 18 miles. Union Church to Ulmarra Punt road, Ulmarra Punt Approaches (deviation), River Bank Protection-Grafton to Lawrence-road ...	2,510

"C" Riding.

Road through Baldwin's, Bridge over Kangarrubra Creek, road through Tyrell's, road through Winkles, Carnham-road, Pulganbar Swamp, Grafton to Yulgilbar-road, 18 to 19 miles Grafton to Yulgilbar-road, Grafton to Yulgilbar at Upper Copmanhurst, deviation Peoples' Hill on Stockyard Creek road, bridge over Clarence River at Yulgilbar, 15 to 17 miles Grafton to Yulgilbar-road	7,300

The rate of interest on the loan will not exceed 7% per annum, and the Council proposes to repay the loan in equal half-yearly instalments of £914 13s. 11d. covering principal and interest combined. A condition of the borrowing will be that the loan shall be repayable on demand, provided however, that the period of the loan shall be limited to ten years.

To provide the sum necessary to meet the instalments of repayment and interest it is proposed to levy a loan rate of 11/16ths of a penny in the £ on the unimproved capital value (£689,952) of all ratable lands within the Shire.

Plans and specifications of the proposed works may be inspected at the Shire Office, 52 Victoria-street, Grafton, during official office hours, which are from 10 a.m. to 4 p.m. Mondays to Friday inclusive, and 10 a.m. to 12 noon Saturdays.

Within one month of the publication of this notice any number not less than 25 per cent. of the ratepayers enrolled for the Shire, may petition the Council to take a poll of the ratepayers as to (*a*) whether the ratepayers approve of the loan; (*b*) whether the loan rate shall be on the improved or unimproved capital value, or on both questions.

The number of ratepayers enrolled for the Shire is 731.

W. C. THOROLD,
President.

Wilfred C. Sheather,
Shire Clerk.

57 £3 11s.

GADARA SHIRE.

Public Gate.

NOTICE is hereby given that application has been made by Mr. W. A. Percival for permission to erect a Public Gate at the north-east corner of portion 201, on the road between portions 15 and 201, parish Tumut. Any person interested may lodge objections in writing within twenty-eight days after the publication of this notice.

C. E. JEPSEN,
Shire Clerk.

Shire Hall, Tumut,
26th June, 1925.

27 14s.

SHIRE OF WARRAH.

Public Gate.

NOTICE is hereby given that this Council proposes to grant permission to Mr. G. W. Dellar to erect a Public Gate across the road from Warrah Creek road to Big Jack's Creek road, on the western boundary of Warrah C.S.P. Farm No. 51. Objections may be lodged with me in writing, within twenty-eight days of the publication of this notice.

RICHARD SIMSON,
Shire Clerk.

Shire Office, Murrurundi,
27th June, 1925.

28 14s.

BOGAN SHIRE COUNCIL.

NOTICE is hereby given that Police Constable Stanley Arthur Hinde has been appointed Inspector of slaughter-houses under the provisions of the Cattle Slaughtering and Diseased Meat Animals Act, within the Police Patrol of Girilambone, for the Bogan Shire Council.

By order,
G. C. SHAW,
Shire Clerk.

Nyngan, 30th June, 1925.

58 12s.

In the Supreme Court of New South Wales.

PROBATE JURISDICTION.

In the will of Henry John Thompson, late of "Gnalloa," Imperial-avenue, (North) Bondi, in the State of New South Wales, master builder.

PURSUANT to the Wills, Probate and Administration Act, 1898, and pursuant to the Testator's Family Maintenance and Guardianship of Infants Act, 1916: Notice is hereby given that all creditors and other persons having any claims or demands against or upon the estate of the abovenamed deceased, who died at Bondi, in the said State, on the 16th day of November, 1923, and probate of whose will was, on the 27th day of March, 1924, granted by the Supreme Court of New South Wales to Henry William Thompson, one of the executors in the said will named, the executrix, Dorothy Thompson, having renounced probate, are hereby required to send in full particulars of their claims and demands to the said executor, care of the undersigned, Ellison Rich & Son, at their office hereunder mentioned, on or before the 25th day of July next, at the expiration of which time the said executor will proceed to distribute the assets of the said deceased among the persons entitled thereto, having regard only to the claims of which he shall then have notice; and notice is hereby further given that the said executor will not be liable, for the assets or any part thereof so distributed, to any person of whose claim he shall not have had notice at the time of such distribution.—Dated this 25th day of June, 1925.

ELLISON RICH AND SON,
Proctors for the Executor,
10 Bligh-street, Sydney.

24 £1 12s.

In the Supreme Court of New South Wales.

PROBATE JURISDICTION.

In the will of Simon Fraser Clark, late of Lismore, in the State of New South Wales, retired farmer, deceased.

PURSUANT to the Wills, Probate and Administration Act, 1898, and the Testator's Family Maintenance and Guardianship of Infants Act, 1916: Notice is hereby given that every creditor and any other person having any claim against the estate of Simon Fraser Clark, the abovenamed deceased, who died on or about the 9th day of October, 1924, and probate of whose will was granted by the Supreme Court of New South Wales, in its Probate Jurisdiction, on the 2nd day of December, 1924, to James George Hindmarsh, the executor of the will, is hereby required to send particulars in writing of such claim to the said James George Hindmarsh, to the care of the undersigned, at their office hereunder mentioned, on or before the 15th day of August next, at the expiration of which time the said James George Hindmarsh will proceed to distribute the assets of the said deceased amongst the persons entitled thereto, having regard only to the claims of which he has notice; and notice is hereby further given that the said James George Hindmarsh will not be liable, for the assets or any part thereof so distributed, to any person of whose claim he shall not have had notice at the time of such distribution.—Dated this 26th day of June, A.D. 1925.

McINTOSH AND BEST,
Solicitors for the Executor,
Molesworth-street, Lismore.

By their Agent,—
M. A. H. FITZHARDINGE,
170 Phillip-street, Sydney.

29 £1 12s.

In the Supreme Court of New South Wales.

PROBATE JURISDICTION.

In the will and codicils of Sarah Lucinda Gardiner, late of Burwood, near Sydney, in the State of New South Wales, widow, deceased.

PURSUANT to the Wills, Probate and Administration Act, 1898, and the Testator's Family Maintenance and Guardianship of Infants Act, 1916: Notice is hereby given that every creditor or other person having any claim against the estate of Sarah Lucinda Gardiner, the abovenamed deceased, who died on or about the 7th day of November, 1924, and probate of whose will was, on the 8th day of January, 1925, granted by the Supreme Court of New South Wales to Percy Leonard Nolan, of Sydney, solicitor, the sole executor in the said will named, is hereby required to send in particulars of any such claim to the said Percy Leonard Nolan, in care of the undersigned, Turner, Nolan and Bender, at their offices hereunder mentioned, or on or before the 12th day of August, 1925, at the expiration of which time the said Percy Leonard Nolan will proceed to distribute the assets of the said deceased amongst the persons entitled thereto, having regard only to the claims of which he then has notice; and notice is hereby further given that the said Percy Leonard Nolan will not be liable, for the assets or any part thereof so distributed, to any person of whose claim he shall not have had notice at the time of such distribution.

Dated this 2nd day of July, A.D. 1925.

TURNER, NOLAN AND BENDER,
Proctors for the Executor,
115 Pitt-street, Sydney.

79 £1 12s.

In the Supreme Court of New South Wales. (16,596)

PROBATE JURISDICTION.

In the will of John Lockett, late of Spring Gully, near Wagga Wagga, in the State of New South Wales, farmer, deceased.

PURSUANT to the Wills, Probate and Administration Act, 1898, and the Testator's Family Maintenance and Guardianship of Infants Act, 1916: Notice is hereby given that every creditor and other person having any debts or claims upon or affecting the estate of the abovenamed deceased, who died at Wagga Wagga in the said State, on the 27th day of June, 1898, and probate of whose will was granted on the 16th day of September, 1898, by the Supreme Court of New South Wales, in its Probate Jurisdiction, to James Lockett and John Henry Lockett, the executors appointed by the said will, are hereby required to send in particulars of their claims to the said executors, care of Heath and Mitchelmore, solicitors, Wagga Wagga, on or before the 15th day of August, 1925, at the expiration of which time the said executors will proceed to distribute the assets of the said deceased among the persons entitled thereto, having regard only to the debts and claims of which they shall then have had notice, and they will not be liable, for the assets so distributed, to any person of whose debt or claim they shall not have had notice at the time of such distribution.—Dated this 27th day of June, A.D. 1925.

HEATH AND MITCHELMORE,
Proctors for the said Executors,
Wagga Wagga.

By GARLAND, SEABORN AND ABBOTT,
28 Martin-place, Sydney.

18 £1 12s.

In the Supreme Court of New South Wales.

PROBATE JURISDICTION.

In the will of John Thomas Bryant, late of Mangrove Mountain, in the State of New South Wales, retired civil servant, deceased.

PURSUANT to the Wills, Probate and Administration Act, 1898, and the Testator's Family Maintenance and Guardianship of Infants Act, 1916: Notice is hereby given that all creditors and other persons having any claims or demands against or upon the estate of the abovenamed deceased, who died at Mangrove Mountain, near Sydney, in the State aforesaid, on the 19th day of November, 1924, are hereby required to send in full particulars of their claims and demands upon the said estate to Mary Ann Bryant, the sole executrix in the said will named, to whom probate was granted by the Supreme Court of New South Wales, on the 3rd day of February, 1925, in care of the undersigned, on or before the 24th day of August next, in default whereof the said Mary Ann Bryant will, after the lastmentioned date, proceed to administer the estate and distribute the assets amongst the persons entitled thereto, having regard only to the claims and demands of which she shall then have had notice; and the said Mary Ann Bryant will not be liable, for the assets or any part thereof so distributed, to any person of whose claim she shall not have had notice at the time of such distribution.—Dated at Sydney, this 2nd day of July, 1925.

ROBSON AND COWLISHAW,
Proctors for the Executrix,
Wilga Chambers,
158 Phillip-street, Sydney.

84 £1 12s.

In the Supreme Court of New South Wales.
PROBATE JURISDICTION.

In the will of Emily Day, late of Oaklands, in the State of New South Wales, widow, deceased.

PURSUANT to the Wills, Probate and Administration Act, 1898, and the Testator's Family Maintenance and Guardianship of Infants Act, 1916: Notice is hereby given that all creditors and other persons having any debt or claim upon or affecting the estate of the abovenamed deceased, who died on or about the 25th day of August, 1924, and probate of whose will was granted by the Supreme Court of New South Wales in its Probate Jurisdiction, on the 22nd day of December, 1924, to John Richmond Coughlan, of Oaklands aforesaid, storekeeper, the executor named in the said will, are hereby required to send in particulars of their claims to the said John Richmond Coughlan, at the undermentioned address for service, on or before the 12th day of August next, at the expiration of which time the said executor will proceed to distribute the assets of the said deceased among the persons entitled thereto, having regard to the debts and claims only of which he shall then have had notice; and notice is hereby further given that the said executor will not be liable, for the assets so distributed, to any person of whose debt or claim he shall not have had notice at the time of such distribution.—Dated this 1st day of July, 1925.

LOBBAN AND LOBBAN AND HARNEY,
17 Martin-place, Sydney.

74 £1 12s.

In the Supreme Court of New South Wales.
PROBATE JURISDICTION.

In the will and codicil of Thomas Baker, late of Coragulac House, Colac, in the State of Victoria, farmer, deceased.

PURSUANT to the Wills, Probate and Administration Act, 1898, and the Testator's Family Maintenance and Guardianship of Infants Act, 1916: Notice is hereby given that all creditors and other persons having any debts, claims or demands of what kind soever upon or affecting the estate of the abovenamed deceased, who died on or about the 29th day of December, 1923, and probate of whose will and codicil thereto, was granted by the Supreme Court of New South Wales, in its Probate Jurisdiction, on the 10th day of June, 1925, to William McNicol, John Rankin, John Patrick Morrissy, and Samuel Francis Baker, the executors named in the said will and codicil, are hereby required to send in particulars of such debts, claims, and demands to the said executors, on or before the 12th day of August next, at the expiration of which time the said executors will proceed to distribute the assets of the said deceased among the persons entitled thereto, having regard to the debts, claims, and demands only of which it shall then have had notice; and the said executors will not be liable, for the assets so distributed, to any person of whose debt, claim, or demand it shall not have had notice at the time of such distribution.—Dated this 1st day of July, 1925.

SEWELL AND SEWELL,
Proctors for the Executors,
Colac, Victoria.

By their Agents,—
Minter, Simpson and Company, Solicitors,
Union Bank Chambers,
Hunter-street, Sydney.

66 £1 12s.

In the Supreme Court of New South Wales.
PROBATE JURISDICTION.

In the will and codicil of Charles John Tranick Francis Williams, late of Fine Flour, in the State of New South Wales, farmer and grazier, deceased.

PURSUANT to the Wills, Probate and Administration Act, 1898, and the Testator's Family Maintenance and Guardianship of Infants Act, 1916: Notice is hereby given that every creditor or other person having any claim against the estate of the said Charles John Tranick Francis Williams, the abovenamed deceased, who died on or about the 27th day of October, 1924, and probate of whose will and codicil was, on the 13th day of February, 1925, granted by the Supreme Court of New South Wales to Sarah Williams, Francis Edward Williams, and Alfred Henry Phillips, the executrix and executors in the said will named, is hereby required to send particulars in writing of such claim to the said Sarah Williams, Francis Edward Williams and Alfred Henry Phillips, in care of the undersigned, David John Lobban, at his office hereunder mentioned, on or before the 10th day of August, 1925, at the expiration of which time the said Sarah Williams, Francis Edward Williams and Alfred Henry Phillips will proceed to distribute the assets of the said deceased amongst the persons entitled thereto, having regard only to the claims of which they then have notice; and notice is hereby further given that the said Sarah Williams, Francis Edward Williams and Alfred Henry Phillips will not be liable, for the assets or any part thereof so distributed, to any person of whose claim they shall not have had notice at the time of such distribution.—Dated this 25th day of June, A.D. 1925.

DAVID JOHN LOBBAN,
Proctor for the Executrix and Executors,
A.M.P. Chambers, Grafton.

By his agents—
Clayton, Utz and Company,
280 Castlereagh-street, Sydney

1 £1 12s.

In the Supreme Court of New South Wales.
PROBATE JURISDICTION.

In the will of Johanna Amelia Bassmann, late of Grafton, in the State of New South Wales, widow, deceased.

PURSUANT to the Wills, Probate and Administration Act, 1898, and the Testator's Family Maintenance and Guardianship of Infants Act, 1916: Notice is hereby given that every creditor or other person having any claim against the estate of the said Johanna Amelia Bassmann, the abovenamed deceased, who died on or about the 17th day of March, 1925, and probate of whose will was, on the 17th day of April, 1925, granted by the Supreme Court of New South Wales to Frederick Theodore Doberer, the sole executor in the said will named, is hereby required to send particulars in writing of such claim to the said Frederick Theodore Doberer, in care of the undersigned, David John Lobban, at his office hereunder mentioned, on or before the 10th day of August, 1925, at the expiration of which time the said Frederick Theodore Doberer will proceed to distribute the assets of the said deceased amongst the persons entitled thereto, having regard only to the claims of which he then has notice; and notice is hereby further given that the said Frederick Theodore Doberer will not be liable, for the assets or any part thereof so distributed, to any person of whose claim he shall not have had notice at the time of such distribution.
Dated this 24th day of June, A.D. 1925.

DAVID JOHN LOBBAN,
Proctor for the said Frederick Theodore Doberer,
A.M.P. Chambers, Grafton.

By his agents,—
Clayton, Utz and Company,
280 Castlereagh-street, Sydney.

2 £1 12s.

In the Supreme Court of New South Wales.
PROBATE JURISDICTION.

In the matter of the estate of James Joseph Mottram, late of Arran House, Devonshire-street, Surry Hills, in the State of New South Wales, carter, deceased.

PURSUANT to the Wills, Probate and Administration Act, 1898, and the Testator's Family Maintenance and Guardianship of Infants Act, 1916: Notice is hereby given that every creditor or other person having any debt or claim upon or affecting the estate of the abovenamed deceased, who died on or about the 13th day of February, 1925, and letters of administration, with the will annexed, were, on the 6th day of June, 1925, granted by the Supreme Court of New South Wales to the Public Trustee, is hereby required to send in particulars in writing of their debt or claim to the said Public Trustee, on or before the 14th day of August, 1925, at the expiration of which time the said Public Trustee will proceed to distribute the assets of the said deceased amongst the persons entitled thereto, having regard to the debts or claims only of which he then has notice; and notice is hereby further given that the said Public Trustee will not be liable, for the assets or any part thereof so distributed, to any person of whose debt or claim he shall not have had notice at the time of such distribution.

E. J. PAYNE,
Public Trustee.

Oulwulla Chambers,
67 Castlereagh-street, Sydney.
30th June, 1925.

80 £1 12s.

In the Supreme Court of New South Wales. (130,612)

PROBATE JURISDICTION.

In the will of Charlotte Annie Connolly, late of Buxton, in the County of Derby, and also late of Newark, in the County of Nottingham, England, widow, deceased.

PURSUANT to the Wills, Probate and Administration Act, 1898, and the Testator's Family Maintenance and Guardianship of Infants Act, 1916: Notice is hereby given that every creditor and any other person having any claim against the estate of Charlotte Annie Connolly, the abovenamed deceased, who died on or about the 8th day of July, 1924, and probate of whose will was granted by the Supreme Court of New South Wales, in its Probate Jurisdiction, on the 22nd day of May, 1925, to George Harry Wilson, the duly constituted attorney of the Public Trustee of England, the sole executor of the will of the abovenamed deceased, is hereby required to send particulars in writing of such claim to the said George Harry Wilson, to the care of the undersigned, at his office hereunder mentioned, on or before the 24th day of August, 1925, at the expiration of which time the said George Harry Wilson will proceed to distribute the assets of the said deceased amongst the persons entitled thereto, having regard only to the claims of which he has notice; and notice is hereby further given that the said George Harry Wilson will not be liable, for the assets or any part thereof so distributed, to any person of whose claim he shall not have had notice at the time of such distribution.—Dated this 29th day of June, A.D. 1925.

VICKERY, ENGLAND AND WILSON,
Solicitors for the Executor,
Australasia Chambers, 2 Martin-place, Sydney.

3 £1 12s.

In the Supreme Court of New South Wales.

PROBATE JURISDICTION.

In the will of Catherine Browning, late of Pallamallawa, in the State of New South Wales, married woman, deceased.

PURSUANT to the Wills, Probate and Administration Act, 1898, and the Testator's Family Maintenance and Guardianship of Infants Act, 1916: Notice is hereby given that all creditors and other persons having any claims upon or being otherwise interested in the estate of the abovenamed deceased, who died at Pallamallawa on the 6th day of December, 1924, and probate of whose will was, on the 18th day of February, 1925, granted by the Supreme Court of New South Wales to William Henry Mace and Henry Alfred Ernest Albert Mace, are hereby required to send in full particulars of their claims in writing to the said William Henry Mace or Henry Alfred Ernest Albert Mace, or to the undersigned, the proctors for the executors of the will of the said deceased, before the 21st day of August next, after which date the said executors will proceed to distribute the assets of the said deceased amongst the parties entitled thereto, having regard to the claims of which they shall then have notice; and the said executors shall not be liable, for the assets or any part thereof so distributed, to any person of whose claim they shall not have had notice at the time of such distribution. —Dated this 30th day of June, 1925.

HOGAN AND WEBB,
Proctors for the Executors.
Frome-street, Moree.

By their Agents,—
MAKINSON AND D'APICE,
47 Elizabeth-street, Sydney.

83 £1 12s.

In the Supreme Court of New South Wales.

PROBATE JURISDICTION.

In the estate of Jane Hannah McDonald, late of Myrtleford, in the State of Victoria, married woman, deceased, intestate.

PURSUANT to the Wills, Probate and Administration Act, 1898: Notice is hereby given that every creditor and any other person having any claim against the estate of Jane Hannah McDonald, the abovenamed deceased, who died on or about the 6th day of January, 1925, and administration of whose estate was granted by the Supreme Court of New South Wales, in its Probate Jurisdiction, on the 20th day of June instant, to Duncan McDonald, of Myrtleford, in the State of Victoria, printer, the administrator of the estate, is hereby required to send particulars in writing of such claim to the said Duncan McDonald, to the care of the undersigned, at his office hereunder mentioned, on or before the 15th day of August, 1925, at the expiration of which time the said Duncan McDonald will proceed to distribute the assets of the said deceased amongst the persons entitled thereto, having regard only to the claims of which he then has notice; and notice is hereby further given that the said Duncan McDonald will not be liable, for the assets or any part thereof so distributed, to any person of whose claim he shall not have had notice at the time of such distribution.—Dated this 27th day of June, A.D. 1925.

V. FLOOD NAGLE,
Solicitor for the Administrator,
Temple Court,
Dean-street, Albury.

17 £1 12s.

In the Supreme Court of New South Wales.

PROBATE JURISDICTION.

In the estate of David Williamson, late of Boomey, near Molong, in the State of New South Wales, farmer, deceased, intestate.

PURSUANT to the Wills, Probate and Administration Act, 1898, and the Testator's Family Maintenance and Guardianship of Infants Act, 1916: Notice is hereby given that every creditor or other person having any claims against the estate of David Williamson, the abovenamed deceased, who died on or about the 2nd day of September, 1923, and letters of administration of whose estate was, on the 19th day of March, 1924, granted by the Supreme Court of New South Wales, to Ellen Williamson, of Boomey near Molong, in the State aforesaid, widow, is hereby required to send particulars in writing of such claim to the said Ellen Williamson, in care of the undersigned, Leslie Allen Lane, at his office hereunder mentioned, on or before the 21st day of August, 1925, at the expiration of which time the said Ellen Williamson will proceed to distribute the assets of the said deceased amongst the persons entitled thereto, having regard only to the claims of which they then have notice; and notice is hereby further given that the said Ellen Williamson will not be liable, for the assets or any part thereof so distributed, to any person of whose claim she shall not have had notice at the time of such distribution.—Dated this 26th day of June, 1925.

LESLIE ALLEN LANE,
Proctor for Administratrix,
Wentworth Chambers, Lords-place, Orange.

16 £1 12s.

In the Supreme Court of New South Wales.

PROBATE JURISDICTION.

In the matter of the estate of William Pattison, late of 2 Cadogan Flats, 24 Rangers-road, Neutral Bay, in the State of New South Wales, and formerly of 29 Kingswood-avenue, High West Jesmond, in the city and county of Newcastle-on-Tyne, England, deceased.

PURSUANT to the Wills, Probate and Administration Acts 1898 and the Testator's Family Maintenance and Guardianship of Infants Act, 1916: Notice is hereby given that every creditor or other person having any debt or claim upon or affecting the estate of the abovenamed deceased, who died on or about the 18th day of May, 1924, and of whose estate administration with the will annexed was, on the 17th day of June, 1925, granted by the Supreme Court of New South Wales to the Public Trustee, is hereby required to send in particulars in writing of their debt or claim to the said Public Trustee, on or before the 7th day of August, 1925, at the expiration of which time the said Public Trustee will proceed to distribute the assets of the said deceased amongst the persons entitled thereto, having regard to the debt or claims of which he then has notice; and notice is hereby further given that the said Public Trustee will not be liable, for the assets or any part thereof so distributed, to any person of of whose debt or claim he shall not have had notice at the time of such distribution.

E. J. PAYNE,
Public Trustee.

Culwulla Chambers,
67 Castlereagh-street, Sydney,
23rd June, 1925.

26 £1 12s.

NOTICE OF ELECTION.

In the Supreme Court of New South Wales.

PROBATE JURISDICTION.

TAKE NOTICE that the Public Trustee has this day filed in the Registry of this Honourable Court his elections to administer the estates of the following deceased persons:—

William John Adams, late of Edensor Park, Canley Vale, and of the State Hospital and Asylum, Liverpool, in the State of New South Wales, stoker, who died 31st January, 1925, intestate.

John Daniel Kerr Aitken, late of 87 Allison-road, Elsternwick, and formerly of Moonee Ponds, in the State of Victoria, printer, who died 9th January, 1925 (will dated 2nd November, 1903).

Henry Baker Alderton, late of Dee Why, in the State of New South Wales, carter, who died 4th April, 1925, intestate.

Elizabeth Ann Badger, late of Brighton-le-Sands, in the State of New South Wales, married woman, who died 12th April, 1925 (will dated 5th June, 1923).

Maria Caroline Blanch, late of Eden Creek, Kyogle, in the State of New South Wales, spinster, who died 16th April, 1925 (will dated 28th July, 1919).

John Robert Canvin (senior), late of Bexley, in the State of New South Wales, drover, who died 28th July, 1919 (will dated 27th June, 1908).

James Augustus Carroll, late of Cudal, in the State of New South Wales, old age pensioner, who died 15th May, 1925, intestate.

Mary Ann Cotter, late of Kurri Kurri, in the State of New South Wales, widow, who died 27th January, 1925, intestate.

Hannah Maria Creece, late of Mental Hospital, Gladesville, in the State of New South Wales, married woman, who died 7th November, 1924, intestate.

John Dennison, late of Liverpool, in the State of New South Wales, and of the Australian Imperial Forces on active service, builder, who died 13th June, 1917 (will dated 2nd May, 1917).

John James Dole, late of Kogarah, in the State of New South Wales, retired grocer, who died 7th May, 1925 (will dated 3rd August, 1917).

Mary Ellen Fitzgerald, also known as Ellen Mary Fitzgerald, late of 348 Elizabeth-street, Sydney, in the State of New South Wales, spinster, who died 13th May, 1925, intestate.

Harry Fleet, late of "Bonnie Doon," The Avenue, Sans Souci, in the State of New South Wales, painter (railway employee), who died 15th May, 1925, intestate.

John Aloysius Flynn, late of Matraville, formerly of Leichhardt, in the State of New South Wales, who died 20th April, 1925 (will dated 17th October, 1918).

Margaret Ann Gifford, late of Napier-street, Condobolin, in the State of New South Wales, spinster, who died 9th March, 1925, intestate.

James Gray, late of 33 Cooper-street, Sydney, and formerly of 175 Walker-street, Redfern, in the State of New South Wales, labourer, who died 9th June, 1925, intestate.

Margaret Groth, formerly McDowall, known as Margaret McDonald, late of 58 Fitzroy-street, Surry Hills, in the State of New South Wales, married woman, who died 13th May, 1925, intestate.

John Hawkins, late of "Runic," Blackett-street, Wollongong, in the State of New South Wales, miner (old age pensioner), who died 30th May, 1925, intestate.

John Hayes, late of Railway Hotel, Orange, in the State of New South Wales, labourer, who died 16th May, 1925, intestate.

James Hepburn, late of Newcastle, in the State of New South Wales, miner, who died 3rd December, 1924 (will dated 22nd November, 1917, and codicil dated 7th December, 1917).

Ernest Israel White Hill, late of People's Palace, Pitt-street, Sydney, in the State of New South Wales, city council employee, who died 28th January, 1925 (will dated 2nd November, 1917).

Percival Thomas Hill, late of Harris-street, Harris Park, in the State of New South Wales, railway employee, who died 14th April, 1925, intestate.

James Henry Horgan, late of Allendale-road, Cessnock, in the State of New South Wales, groom, who died 23rd March, 1925, intestate.

Florence Maud Hulbert, late of Tewinga, in the State of New South Wales, married woman, who died 7th February, 1925, intestate.

Jane Jadis, late of 112 Church-road, Teddington, Middlesex, England, spinster, who died 16th December, 1923, intestate.

Charles James Claude Keightley, late of Inverell Station, Inverell, in the State of New South Wales, labourer, who died 1st November, 1924, intestate.

Matthew O'Dea, late of Barratta, Deniliquin, in the State of New South Wales, station hand, who died 6th May, 1925, intestate.

Charles Peterson, late of Toronto, in the State of New South Wales, master mariner, who died 31st March, 1925, intestate.

James Robinson, late of Glenhaven, Castle Hill, in the State of New South Wales, labourer, who died 23rd March, 1925 (will dated 29th September, 1923).

John Sinclair, late of The Veldt, Bancannia Lake, Torrowangee, in the State of New South Wales, pensioner, who died 30th March, 1925, intestate.

John Valentine Wareham, late of "Bona Vista," Henrietta-street, Waverley, in the State of New South Wales, conveyancer, who died 5th May, 1912, intestate.

Ruth Eleanor Wooles, late of Mental Hospital, Gladesville, and formerly of Waterloo, in the State of New South Wales, spinster, who died 7th March, 1925, intestate.

And all persons having claims against any of the said estates must render the same in detail to the undersigned on or before the 7th day of August, 1925.

Dated this 30th day of June, 1925.

E. J. PAYNE,
Public Trustee.

Culwulla Chambers,
Castlereagh-street, Sydney.

72 £6 11s.

[Notice of Application for a Certificate of Discharge.]

In the Supreme Court of New South Wales. (24,485)

IN BANKRUPTCY.

Re Frank Tolhurst, of Rosedale-avenue, Manly.

To the Official Assignee and Creditors.

TAKE notice, that I, Frank Tolhurst, intend to apply to the Court, Supreme Court Building, Elizabeth-street, Sydney, on Tuesday, the 28th day of July, 1925, at 10 a.m., or as soon afterwards as the course of business will admit, that a Certificate of Discharge be granted to me, under and according to the provisions of the Bankruptcy Act, 1898.—Dated this 30th day of June, 1925.

FRANK TOLHURST.

20 £1

[Notice of Application for a Certificate of Discharge.]

In the Supreme Court of New South Wales. (20,979)

IN BANKRUPTCY.

Re Rupert Dudley Best, of 33 Lackey-street, Sydney, formerly of The Pines, Tanmangaroo, orchardist.

To the Official Assignee and Creditors.

TAKE NOTICE that Rupert Dudley Best, intends to apply to the Court, Elizabeth-street, Sydney, on Monday, the 27th day of July, 1925, at 10 a.m., or as soon afterwards as the course of business will admit, that a Certificate of Dicharge be granted to him, under and according to the provisions of the Bankruptcy Act, 1898.—Dated this 30th day of June, 1925.

EDWARD HOWARD,
Solicitor for Applicant,
Yass.

14 £1

[Notice of Application for a Certificate of Discharge.]

In the Supreme Court of New South Wales. (23,388)

IN BANKRUPTCY.

Re Frederick Joseph Graham, of Peak Hill, labourer, formerly stock and station agent.

To the Official Assignee and Creditors.

TAKE NOTICE that I, Frederick Joseph Graham, intend to apply to the Court, Supreme Court Building, Elizabeth-street, Sydney, on Wednesday, the 29th day of July, 1925, at 10 a.m., or as soon afterwards as the course of business will admit, that a Certificate of Discharge be granted to me, under and according to the provisions of the Bankruptcy Act, 1898.—Dated this 30th day of June, 1925.

F. J. GRAHAM.

67 £1

[Notice under Section 11 of the Bankruptcy Act, 1898.]

In the Supreme Court of New South Wales. (24,986)

IN BANKRUPTCY.

Re Jordan Jeffries, of No. 10 Selwyn-street, Glebe, near Newcastle, labourer, and formerly trading in partnership with Manish Benjamin Jeffries, at Mill Paddock, North Waratah, wholesale milk vendors.

NOTICE is hereby given that a Sequestration Order has this day been made against the abovenamed bankrupt, on the petition of the debtor, and Mr. W. H. Palmer appointed to be the Official Assignee.—Dated at Sydney, this 25th day of June, 1925.

N. C. LOCKHART,
Registrar in Bankruptcy.

34 10s.

[Notice under Section 11 of the Bankruptcy Act, 1898.]

In the Supreme Court of New South Wales. (24,987)

IN BANKRUPTCY.

Re William Lorimer, of 11 Short-street, Leichhardt, contractor.

NOTICE is hereby given that a Sequestration Order has this day been made against the abovenamed bankrupt on the petition of the debtor, and Mr. C. F. W. Lloyd appointed to be the Official Assignee.—Dated at Sydney, this 25th day of June, 1925.

N. C. LOCKHART,
Registrar in Bankruptcy.

35 10s.

[Notice under Section 11 of the Bankruptcy Act, 1898.]

In the Supreme Court of New South Wales. (24,988)

IN BANKRUPTCY.

Re the assigned estate of Lachlan McLean, of Concord, garage proprietor and estate agent.

NOTICE is hereby given that a Sequestration Order has this day been made against the abovenamed assigned estate, on the petition of the Trustee of the said estate, and Mr. W. H. Palmer appointed to be the Official Assignee.—Dated at Sydney, this 25th day of June, 1925.

N. C. LOCKHART,
Registrar in Bankruptcy.

36 10s.

[Notice under Section 11 of the Bankruptcy Act, 1898.]

In the Supreme Court of New South Wales. (24,989)

IN BANKRUPTCY.

Re John Smith, of Elderslie, near Camden, labourer, and formerly a carrier.

NOTICE is hereby given that a Sequestration Order has this day been made against the abovenamed bankrupt, on the petition of the debtor, and Mr. C. F. W. Lloyd appointed to be the Official Assignee.—Dated at Sydney, this 26th day of June, 1925.

N. C. LOCKHART,
Registrar in Bankruptcy.

37 10s.

[Notice under Section 11 of the Bankruptcy Act, 1898.]

In the Supreme Court of New South Wales. (24,995)

IN BANKRUPTCY.

Re Peter John Pezet, of Mullumbimby, carpenter.

NOTICE is hereby given that a Sequestration Order has this day been made against the abovenamed bankrupt, on the petition of the debtor, and Mr. W. H. Palmer appointed to be the Official Assignee.—Dated at Sydney, this 26th day of June, 1925.

N. C. LOCKHART,
Registrar in Bankruptcy.

38 10s.

[Notice under Section 11 of the Bankruptcy Act, 1898.]

In the Supreme Court of New South Wales. 24,995)

IN BANKRUPTCY.

Re James Buchanan, of Junee, formerly of Wagga Wagga, trading as Jas. Buchanan & Son, tailors.

NOTICE is hereby given that a Sequestration Order has this day been made against the abovenamed bankrupt, on the petition of the debtor, and Mr. C. F. W. Lloyd appointed to be the Official Assignee.—Dated at Sydney, this 27th day of June, 1925.

N. C. LOCKHART,
Registrar in Bankruptcy.

39 10s.

[Notice under Section 11 of the Bankruptcy Act, 1898.]

In the Supreme Court of New South Wales. (24,996)

IN BANKRUPTCY.

Re Walter Ernest Harris, of Grey-street, Clarence Town, timber-getter.

NOTICE is hereby given that a Sequestration Order has this day been made against the abovenamed bankrupt, on the petition of the debtor, and Mr. W. H. Palmer appointed to be the Official Assignee.—Dated at Sydney, this 27th day of June, 1925.

N. C. LOCKHART,
Registrar in Bankruptcy.

40 10s.

[Notice under Section 11 of the Bankruptcy Act, 1898.]

In the Supreme Court of New South Wales. (24,997)

IN BANKRUPTCY.

Re James George Bouchier Reid, of Acacia-avenue, Leeton, mercer and outfitter, and carried on business at Kurrajong avenue, Leeton.

NOTICE is hereby given that a Sequestration Order has this day been made against the abovenamed bankrupt, on the petition of the debtor, and Mr. C. F. W. Lloyd appointed to be the Official Assignee.—Dated at Sydney, this 27th day of June, 1925.

N. C. LOCKHART,
Registrar in Bankruptcy.

41 10s.

[Notice under Section 11 of the Bankruptcy Act, 1898.]

In the Supreme Court of New South Wales. (24,998)

IN BANKRUPTCY.

Re John Bernard Bugden, of South Lismore, labourer.

NOTICE is hereby given that a Sequestration Order has this day been made against the abovenamed bankrupt, on the petition of the debtor, and Mr. W. H. Palmer appointed to be the Official Assignee.—Dated at Sydney, this 29th day of June, 1925.

N. C. LOCKHART,
Registrar in Bankruptcy.

42 10s.

[Notice under Section 11 of the Bankruptcy Act, 1898.]

In the Supreme Court of New South Wales. (24,999)

IN BANKRUPTCY.

Re Maurice Brown, of Goulburn, hospital attendant.

NOTICE is hereby given that a Sequestration Order has this day been made against the abovenamed bankrupt, on the petition of the debtor, and Mr. C. F. W. Lloyd appointed to be the Official Assignee.—Dated at Sydney, this 29th day of June, 1925.

N. C. LOCKHART,
Registrar in Bankruptcy.

43 10s.

[Notice under Section 11 of the Bankruptcy Act, 1898.]

In the Supreme Court of New South Wales. (25,000)

IN BANKRUPTCY.

Re Edward Thomas Hanson, of 36 City-road, Darlington, labourer.

NOTICE is hereby given that a Sequestration Order has this day been made against the abovenamed bankrupt, on the petition of the debtor, and Mr. W. H. Palmer appointed to be the Official Assignee.—Dated at Sydney, this 29th day of June, 1925.

N. C. LOCKHART,
Registrar in Bankruptcy.

44 10s.

[Notice under Section 11 of the Bankruptcy Act, 1898.]

In the Supreme Court of New South Wales. (25,003)

IN BANKRUPTCY.

Re Frank Percy Morrison, of 11 Baroona road, Northbridge, near Sydney.

NOTICE is hereby given that a Sequestration Order has this day been made against the abovenamed bankrupt, on the petition of the debtor, and Mr. C. F. W. Lloyd appointed to be the Official Assignee.—Dated at Sydney, this 30th day of June, 1925.

N. C. LOCKHART,
Registrar in Bankruptcy.

45 10s.

Notice under Section 11 of the Bankruptcy Act, 1898.]

In the Supreme Court of New South Wales. (24,893)

IN BANKRUPTCY.

Re William Pearce Boydell, of the Crescent, Fairfield, and lately carrying on business at Fairfield-road, Fairfield.

NOTICE is hereby given that a Sequestration Order has this day been made against the abovenamed bankrupt, on the petition of Walter Beck, and Mr. C. F. W. Lloyd appointed to be the Official Assignee.—Dated at Sydney, this 26th day of June, 1925.

N. C. LOCKHART,
Registrar in Bankruptcy.

46 10s.

[Notice under Section 11 of the Bankruptcy Act, 1898.]

In the Supreme Court of New South Wales. (24,939)

IN BANKRUPTCY.

Re Leonard Davies and William Robson, both of Church-street, Parramatta, farriers.

NOTICE is hereby given that a Sequestration Order has this day been made against the abovenamed bankrupts, on the petition of Peter Morandini, and Mr. W. H. Palmer, appointed to be the Official Assignee.—Dated at Sydney, this 26th day of June, 1925.

N. C. LOCKHART,
Registrar in Bankruptcy.

47 10s.

[Notice under Section 11 of the Bankruptcy Act, 1898.]

In the Supreme Court of New South Wales. (24,941)

IN BANKRUPTCY.

Re Patrick Ryan and James Ryan, both of Forbes, shearing contractors.

NOTICE is hereby given that a Sequestration Order has this day been made against the abovenamed bankrupts, on the petition of William Henry Stokes and Louisa Smith, executors of the will of Alfred Stokes, and Mr. W. H. Palmer appointed to be the Official Assignee.—Dated at Sydney, this 29th day of June, 1925.

N. C. LOCKHART,
Registrar in Bankruptcy.

48 10s.

[Notice under Section 11 of the Bankruptcy Act, 1898.]

In the Supreme Court of New South Wales. (24,955)

IN BANKRUPTCY.

Re S. Bullen (a widow), of Nethersole, Consett-avenue, Bondi.

NOTICE is hereby given that a Sequestration Order has this day been made against the abovenamed bankrupt, on the petition of Frederick Meynell Norburn and Mark Meynell Norburn, and Mr. C. F. W. Lloyd appointed to be the Official Assignee.—Dated at Sydney, this 29th day of June, 1925.

N. C. LOCKHART,
Registrar in Bankruptcy.

49 10s.

[Notice under Section 11 of the Bankruptcy Act, 1898.]

In the Supreme Court of New South Wales. (24,973)

IN BANKRUPTCY.

Re Edward Maxwell Ramsden, of Sydney-road, Balgowlah, Manly, medical practitioner.

NOTICE is hereby given that a Sequestration Order has this day been made against the abovenamed bankrupt, on the petition of Enid Marguerite Holloway, and Mr. W. H. Palmer appointed to be the Official Assignee.—Dated at Sydney, this 26th day of June, 1925.

N. C. LOCKHART,
Registrar in Bankruptcy.

50 10s.

[Notice under Section 11 of the Bankruptcy Act, 1898.]

In the Supreme Court of New South Wales. (24,981)

IN BANKRUPTCY.

Re Peter Nelson, of 91 George-street North, Sydney, retired storekeeper.

NOTICE is hereby given that a Sequestration Order has this day been made against the abovenamed bankrupt, on the petition of Mary Ann Frances Gill, and Mr. C. F. W. Lloyd appointed to be the Official Assignee.—Dated at Sydney, this 26th day of June, 1925.

N. C. LOCKHART,
Registrar in Bankruptcy.

51 10s.

In the Supreme Court of New South Wales. (24,942)

IN BANKRUPTCY.

Re William Albert Shelley, of Moree, labourer.

NOTICE is hereby given that the Single Meeting of creditors in the above matter will be held at the Court-house, Moree, before the District Registrar in Bankruptcy, on the 22nd day of July, 1925, at 10 a.m., or as soon after as the course of business will permit. To entitle a creditor to vote thereat, his proof must be lodged with the Registrar in Bankruptcy, Elizabeth-street, Sydney, not later than the 17th day of July, 1925.

N. C. LOCKHART,
Registrar in Bankruptcy.

Official Assignee—WILLIAM HARRINGTON PALMER.

52 14s.

In the Supreme Court of New South Wales. (24,975)

IN BANKRUPTCY.

Re David Cornelius Williams, of Abermain, miner.

NOTICE is hereby given that the Single Meeting of creditors in the above matter will be held at the Court-house, West Maitland, before the District Registrar in Bankruptcy, on the 13th day of July, 1925, at 10 a.m., or as soon after as the course of business will permit. To entitle a creditor to vote thereat, his proof must be lodged with the Registrar in Bankruptcy, Elizabeth-street, Sydney, not later than the 9th day of July, 1925.

N. C. LOCKHART,
Registrar in Bankruptcy.

Official Assignee—WILLIAM HARRINGTON PALMER.

53 14s.

In the Supreme Court of New South Wales. (24,986)

IN BANKRUPTCY.

Re Jordon Jeffries, of Glebe, near Newcastle, labourer, and formerly milk vendor.

NOTICE is hereby given that the Single Meeting of creditors in the above matter will be held at the Court-house, Newcastle, before the District Registrar in Bankruptcy, on the 16th day of July, 1925, at 10 a.m., or as soon after as the course of business will permit. To entitle a creditor to vote thereat, his proof must be lodged with the Registrar in Bankruptcy, Elizabeth-street, Sydney, not later than the 13th day of July, 1925.

N. C. LOCKHART,
Registrar in Bankruptcy.

Official Assignee—WILLIAM HARRINGTON PALMER.

54 14s.

In the Supreme Court of New South Wales.

IN BANKRUPTCY.

NOTICE is hereby given that the Single Meeting of creditors in the following matter will be held at the Court, Supreme Court Building, Elizabeth-street, Sydney, on the 28th day of July, 1925, at 10 a.m., or as soon after as the course of business will permit. To entitle a creditor to vote thereat his proof must be lodged with the Registrar in Bankruptcy not later than the 25th day of July, 1925:—

Re Victor Frederick John Andrews (No. 24,968), of Penrith, storekeeper.

N. C. LOCKHART,
Registrar in Bankruptcy.

Official Assignee—CHARLES FAIRFAX WATERLOO LLOYD.

55 14s.

In the Supreme Court of New South Wales.

IN BANKRUPTCY.

NOTICE is hereby given that the Single Meeting of creditors in the following matters will be held at the Court, Supreme Court Building, Elizabeth-street, Sydney, on the 30th day of July, 1925, at 10 a.m., or as soon after as the course of business will permit. To entitle a creditor to vote thereat, his proof must be lodged with the Registrar in Bankruptcy not later than the 28th day of July, 1925:—

Re Walter Cecil Pierce, (No. 24,820), of 115 Pitt-street, Sydney.

Re John McLean (No. 24,864), of Sydney-road, Balgowlah, Manly; tile layer.

N. C. LOCKHART,
Registrar in Bankruptcy.

Official Assignee—WILLIAM HARRINGTON PALMER.

56 £1 8s.

In the Supreme Court of New South Wales.

IN BANKRUPTCY.

NOTICE TO CREDITORS.

ACCOUNTS with plans of distribution in the undermentioned estates, showing dividends as specified, are now filed in the Office of the Registrar in Bankruptcy, Supreme Court Building, Elizabeth-street, Sydney for the inspection of persons interested; and notice is hereby given that such accounts and plans will be submitted to the Court for confirmation on Monday, the 20th July, 1925, at 10 a.m., if not previously objected to:—

Estate of John Sydney Taylor (deceased), late of Paddington, timber merchant (No. 5,045), a thirteenth account and plan of distribution, showing payment of an equalising dividend to the extent of eight shillings and five pence in the £ on one concurrent claim.

Albert Edgar Thornley, of 22 Phillip-street, Enmore, contractor and painter (No. 19,207), a third account and second plan of distribution, showing payment of a dividend of seven shillings and ten pence fifteen-sixteenths of a penny in the £ on all proved concurrent claims.

Henry Sullivan and Eunice Elizabeth Hope Sullivan, of 46 James-street, Hamilton (No. 21,402), a third account showing payment of all known claims in full and a balance of £1 carried forward to the credit of the estate.

Frederick John Ellis, of 418 Illawarra-road, Marrickville, chemist (No. 22,414), a second account and plan of distribution, showing payment of a dividend of two shillings and ten pence one-sixth of a penny in the £ on all proved concurrent claims.

Len Boo, of Emmaville, storekeeper (No. 22,520), a fifth account and fourth plan of distribution, showing payment of an equalising dividend of ten pence one halfpenny in the £ on three concurrent claims and a balance of £1 3s. 5d. carried forward to the credit of the estate.

Edward Daniel Jenner and Roger Bede Brennan, trading as Jenner & Brennan, and in the separate estate of Edward Daniel Jenner, of Lismore, butcher (No. 24,040), a third account and second plan of distribution, showing payment of an equalising dividend to the extent of five shillings and one penny one halfpenny in the £ on one concurrent claim.

Lily Lazarus, of Telford-street, Newcastle (No. 24,139), a second account and first plan of distribution, showing payment of a dividend of six shillings and five pence one farthing in the £ on one proved concurrent claim.

Separate estate of Margaret Ann Kavanagh, of Lee-avenue, Willoughby (No. 24,509), a second account and first plan of distribution, showing payment of a dividend of twenty shillings in the £ on one proved concurrent claim, and a balance of £17 6s. 11d. carried forward to the credit of the estate.

Also accounts current only in the undermentioned estates:—

No. 22,501. William Andrew Dennis and Edward James Dennis, trading as W. & E. Dennis & Co., and in the separate estate of Edward James Dennis, of Parkes, auctioneer.

No. 23,095. John Ewan McDonald Bertram, of Mirrool.

No. 24,820. Walter Cecil Pierce, late of 115 Pitt-street, Sydney, company secretary.

No. 24,833. Thomas Feeney, of Bumbaldry.

No. 24,837. Arthur Shirley, of 162 Forbes-street, Darlinghurst, actor.

No. 24,841. Auburn Cook, of Rowe-street, Eastwood.

No. 24,849. Herbert Stanley Frewen, of Chatswood, motor car salesman.

No. 24,858. George Crosdale, of Congewai, miner.

No. 24,868. Reginald Jobson, of 37 Reynolds-street, Goulburn, storekeeper.

No. 24,870. Harold Reuben Semmler, of Gilgandra, refreshment-room proprietor.

WILLIAM HARRINGTON PALMER,
Official Assignee.

47 Elizabeth-street, Sydney,
1st July, 1925.

76 £3 15s.

In the Supreme Court of New South Wales.

IN EQUITY.

No. 2,087 of 1925.

In the matter of Paul and Gray Limited, and in the matter of the Companies Act, 1899-1918.

NOTICE is hereby given that a petition for confirming a Resolution reducing the capital of the abovenamed Company from four hundred and twenty-five thousand pounds (£425,000) to three hundred and twelve thousand five hundred pounds (£312,500) was, on the fourth day of June last, presented to the Chief Judge in Equity and is now pending. Notice is further given that the said petition is directed to be heard before the Chief Judge in Equity on the eighteenth day of July, 1925; and notice is further given that a settlement of a list of creditors of the said Company has been dispensed with.

Dated this second day of July, 1925.

NORTON, SMITH & CO.,
Solicitors for the Company,
39 Hunter-street, Sydney.

85 £1 2s. 6d.

In the Supreme Court of New South Wales.
Sheriff's Office, Sydney.
1st July, 1925.

Bartlett and anor .v. Stokes.

ON Wednesday, the fifth day of August, 1925, at noon, unless the writ of fieri facias herein be previously satisfied, the Sheriff will cause to be sold by public auction at sales room, Supreme Court, King-street, Sydney, all the right, title, and interest of Albert Edward Stokes, the defendant herein, of, in, and to,—

All that the equity of redemption and all other the right, title, and interest (if any) of him the said defendant, of, in, and to all that piece of land containing 29¼ perches, situate at Glenbrook, shire of Blue Mountains, parish of Strathdon, county of Cook, being lot 19 on deposited plan No. 4,695, and being the whole of the land comprised in Certificate of Title, dated 30th September, 1924, reg. vol. 3,645, folio 99.

The above described land has registered against it a mortgage from the defendant to Commercial Banking Company of Sydney Limited, dated 11th July, 1922, No. B 170638, but the Sheriff is informed that the said mortgage has been paid and the mortgage discharge was handed to the defendant in December, 1924.

Terms, Cash. Cheques not taken.

W. W. CROCKFORD,
Sheriff.

MESSRS. HARRIS, SEABROOK AND CO.,
Plaintiff's Attorneys,
62 Hunter-street, Sydney.

73 £1 14s.

In the Supreme Court of the Metropolitan District, holden at Sydney.

No. of Plaint, 4,855 of 1924.
No. of Writ, 264 of 1925.

Between William Herman Lober, plaintiff, and Florence Evelyn Tiernan (known as Florence Evelyn Turner), wife of James William Turner, defendant.

ON Saturday, the eighth day of August, 1925, at ten minutes past eleven o'clock in the forenoon, unless the writ of fieri facias issued herein is previously satisfied, the Registrar will sell by public auction at the Court-house, Queen's-square, Sydney, all the right, title and interest (if any), of the abovenamed defendant, subject to the limitation contained in the said writ of, in, and to,—

All that piece or parcel of land situated in the Municipality of Petersham, parish of Petersham, county of Cumberland, being the whole of the land in Certificate of Title, volume 2,056, folio 159.

Terms, Cash.

The twenty-ninth day of June, 1925.

J. M. A. BONTHORNE,
Registrar of the Court.

LEE AND PRIMROSE,
Solicitors for Plaintiff,
157 King-street, Sydney.

64 £1 8s.

LOST, from Canterbury, 22nd June,—One bay gelding, two white front legs, one white hind leg, blazed face, bushy tail and double mane, about 15 hands, aged, branded WS near shoulder.

H. W. LOCKWOOD,
Ayr-street, Canterbury.

23 8s.

Impoundings.

**** Poundkeepers are reminded that Advertisements of Impounded Stock are charged for at the rate of* ONE SHILLING FOR EACH ANIMAL DESCRIBED, *and no such Advertisement will be inserted in the Gazette unless accompanied by a remittance sufficient to cover the cost of insertion.*

BINGARA.—Impounded at Bingara, on the 22nd June, 1925, from the Park, by Vincent Gill :—

Red baldy steer, no brands visible, 1 year.
Red baldy bullock, like NH over ⌒ near rump, 4 years.

If not released, will be sold at this Pound at noon on the 9th July, 1925.

9—2s. H. BROOKS, Poundkeeper.

COLLARENEBRI.—Impounded at Collarenebri on the 30th May, 1925, from Boonewell, by Cyril J. Doherty; sum due at date of notice 11s. 9½d. each :—

Red steer, no brands visible, ear marked two half half pennies, 18 months.

Also on the 1st June, 1925, from Police Paddock, by Sergeant Tickner :—

Dark red cow, no brands visible, full ear, 4 years.
Red calf (baldy), unbranded, 3 months.
Dark yellow steer, unbranded, 2 years.

Also on same day, from Minargo Station, by T. M. Sinclair :—

Red cow (baldy), ZP2 near ribs, ear marked, 5 years.

If not released, will be sold at this Pound at noon on the 14th July, 1925.

82—5s. W. SMITH, Poundkeeper.

DENILIQUIN.—Impounded at Deniliquin, on the 18th June, 1925, from Warbreccan, by manager; sum due at date of notice, set after each animal :—

Black mare, no brands visible; £1 7s.
Roan gelding, like O near shoulder; £1 3s.
Brown gelding, no brands visible; £1 3s.
Bay mare, no brands visible; £1 3s.

If not released, will be sold at this Pound at noon on the 9th July, 1925.

65—4s. M. PRIEST, Poundkeeper.

EUGOWRA.—Impounded at Eugowra, on the 26th June, 1925, from Waterhole Creek, by W. Welsh; sum due at date of notice, £1 2s. :—

Chestnut gelding, branded like KG over R (first letter blotched), blaze, about 3 years, 15 hands.

If not released, will be sold at this Pound at noon on the 16th July, 1925.

68—1s. W. NIVEN, Poundkeeper.

FINLEY.—Impounded at Finley, on the 24th June, 1925, from the T.S.R. roads, between Finley and Tocumwal, by Stock Inspector H. Shaw, Finley :—

Bay mare, no brands visible, lump near fore knee, rope on neck, aged.
Chestnut mare, CA near shoulder, star, stripe, near hind foot white.
Grey gelding, LE near shoulder, disfigured neck, aged.
Bay colt, no brands visible, star, hind feet white, 2 years.
Brown gelding, no brands visible, grey hairs on face, aged, 16 hands.
Dark bay or brown mare, no brands visible, star, snip, hollow back, off fetlock white.
Colt foal, no brands visible, white inside near fetlock.
Black mare, no brands visible, large running star, large sore off side, near front foot white, patches grey hairs both sides.
Bay mare, no brands visible, hog mane, shod, mark on near shoulder, small star, white spots on back, black points.
Chestnut gelding, BI near shoulder, off hind leg white, running star.
Cream gelding, -O- near shoulder, aged, black points.
Brown pony mare, no brands visible, cataract on eye.
Brown gelding, FC near shoulder, white stripe face, white spots on back.
Brown mare, WA near shoulder, tan nose.
Brown mare, M near shoulder, white spots on back.
Bay gelding, SCI near shoulder, star, hind feet white, white spots on back, aged.
Dark-bay mare, no brands visible, star, five white spots on withers, disfigured front foot.
Bay gelding, blaze, near fore and hind feet white, white stripe near hind leg, 2 years.
Brown pony mare, no brands visible, tan muzzle.
Brown colt foal (running with above pony mare), no brands visible.
Brown gelding, no brands visible, white hind coronets, about 16 hands.

If not released, will be sold at this Pound at noon on the 9th July, 1925.

5-21s. W. GARDNER, Poundkeeper.

GOOLAGONG.—Impounded at Goolagong, on the 24th June, 1925 :—

Chestnut gelding, S near shoulder, bald face, hind feet white, about 4 years.

If not released, will be sold at this Pound at noon on the 23rd July, 1925.

60—1s. E. BYRNES, Poundkeeper.

LEETON.—Impounded at Leeton, on the 23rd June, 1925, from Brobenah-road, by W.C. and I.C. ranger; sum due at date of notice, £1 4s. 2d. :—

Red and white steer calf, no brands visible, 8 months.

If not released, will be sold at this Pound at noon on the 9th July, 1925.

61—1s D. MURRAY, Poundkeeper.

MASCOT.—Impounded at Mascot, on the 25th June, 1925, from Snipe-street, Botany, by C. S. Rogers, impounding officer, Botany; sum due at date of notice, £1 2s. :—

Black mare, UL7 over IO5 near shoulder, white on forehead, near fore and off hind foot white, aged, 15½ hands.

If not released, will be sold according to Impounding Act.

15—1s. S. ROSSBRIDGE, Poundkeeper.

NARRANDERA.—Impounded at Narrandera, on the 21st June, 1925, from Twynam-street, by J. Meagher :—

Red and white cow, lumpy jaw, aged.
Red and white cow, blotched brand.
Red and white brindle bull calf, no brands visible, 10 months.

If not released, will be sold at this Pound at noon on the 9th July, 1925.

4—3s. W. COATES, Poundkeeper.

NYNGAN.—Impounded at Nyngan, on the 29th June, 1925, from Yathall, by S. D. Forbes; sum due at date of notice, 17s. 8d. :—

Red and white cow, TO near rump, earmarked half half-penny near ear, 6 years.

If not released, will be sold at this Pound at noon on the 16th July, 1925.

69—1s. F. WHITE, Poundkeeper.

QUIRINDI.—Impounded at Quirindi, on the 20th June, 1925, from Quipolly Stock Reserve No. 568, by Chas. J. Woollett, stock inspector; sum due at date of notice set after each animal :—

Taffy horse, branded UX, aged, 13 hands; 14s. 6d.
Chestnut draught mare, branded DR (conjoined), aged, 13 hands; 14s. 10d.
Chestnut mare, branded like ∞L, star, hind foot white, aged, 16 hands; 14s. 6d.

If not released, will be sold according to Impounding Act.

6—3s. W. NOLAN, Poundkeeper.

TEMORA.—Impounded at Temora, on the 25th June, 1925, by C. P. Pratt, Temora :—

Brown bull, branded like ⊟ over ⊠, notch in ear.
Black cow, indistinct brand, notch in ear.

If not released, will be sold at this Pound at noon on the 9th July, 1925.

32—2s. W. SCHLIEBS, Poundkeeper.

WOLUMLA.—Impounded at Wolumla, on the 17th June, 1925, from Long Bridge Paddock, by Mr. W. Barley; sum due at date of notice, £1 10s. 9d. :—

Bay horse, no brands visible, lump on off fore leg, aged, 15 hands.

If not released, will be sold at this Pound at noon on the 10th July, 1925.

31—1s. J. WALSH, Poundkeeper.

NEW SOUTH WALES "GOVERNMENT GAZETTE"

The "GOVERNMENT GAZETTE" *is published on the* FRIDAY *in each week, and the issue of Supplements, unless Statutory or Extraordinary, is prohibited. All* NOTICES—*Departmental or private—for insertion must be received by the Government Printer not later than* TWELVE O'CLOCK *of the day preceding the day of publication. Advertisements received after that time will be inserted, if circumstances permit, on payment of a late fee of* 2s. 6d.

PROOFS *of Departmental Notices will be supplied, but must be returned not later than 5 p.m. on the Thursday, and duly certified for issue by a responsible Officer; otherwise such Notices will not be included in the next day's Gazette.*

ALL POUNDKEEPER'S *and private advertisements forwarded for publication in the "Gazette" must be* PAID FOR PRIOR TO INSERTION; *and all notices, from whatever source should be legibly written on one side of the paper only. Signatures (in particular, and proper names must be written very plainly in the text. All documents illegibly written will be returned unpublished.*

IMPOUNDINGS:—*Poundkeepers are reminded that Advertisements of Impounded Stock are charged for at the rate of* ONE SHILLING FOR EACH ANIMAL DESCRIBED; *and no such Advertisement will be inserted in the Gazette unless accompanied by a remittance sufficient to cover the cost of insertion.*

ADVERTISEMENTS *are charged for at the rate of* 8s. *for eight lines or under (ten words to the line), and* 1s. *for every additional line above eight lines.*

SUBSCRIPTIONS:—*For the year,* 30s.; *by post,* 35s.; *for the half-year,* 17s. 6d.; *by post,* 20s.; *for the quarter,* 12s. 6d.; *by post,* 14s.; *payable in advance, Single numbers, current year,* 6d. *each; previous years* 1s., *postage added.*

Subscriptions may commence from the first of any month; but back numbers (for the then current quarter) are supplied to yearly subscribers only.

ALL PAYMENTS *must be made in advance, and may be remitted by Money Orders, Postal Notes, or N.S.W. Duty Stamps. Postage Stamps will not be accepted.*

ALL COMMUNICATIONS *should be addressed to "The Government Printer, Sydney."*

[*Price,* 6d.]

CONTENTS.

	PAGE.
Proclamations	2831
Local Government Notices	2832
Appointments, &c.	2851
Government Notices	2853
New South Wales Government Railways and and Tramways—By-law No. 679	2894
Oyster Culture Leases	2894
Industrial Notice	2895
Notice under Real Property Act	2895
Ministers of Religion—Notices respecting ...	2895
Co-operation, Community Settlement, and Credit Act, 1923—Notices under	2896
Local Government Examination—Notice respecting	2896
Court Notice	2896
Police Sale	2896
Water Act, 1912—Notice under...	2897
Water Conservation and Irrigation Commission Notices under	2897
Metropolitan Water, Sewerage and Drainage Board—Notices under	2897
Notice to Lay Service Pipes	2897
Tenders	2900
Registration of Stock Brands Act, 1921—Notice under	2902
Mines Department Notices	2905
Lands Department Notices	2907
Forestry Notices	2929
Private Advertisements	2930
Impoundings	2941

SYDNEY:

Printed and Published by ALFRED JAMES KENT, Government Printer, 3rd July, 1925.

SUPPLEMENT

TO THE

Government Gazette

OF THE STATE OF

NEW SOUTH WALES.

PUBLISHED BY AUTHORITY.

[REGISTERED AT THE GENERAL POST OFFICE, SYDNEY, FOR TRANSMISSION BY POST AS A NEWSPAPER.]

No. 92.] FRIDAY, 3 JULY. [1925.

SPECIAL GAZETTE UNDER THE "PUBLIC SERVICE ACT, 1902."

APPOINTMENTS.

HIS Excellency the Governor, with the advice of the Executive Council, and upon the recommendation of the Public Service Board, has approved of the following appointments:—

Department of the Attorney-General and of Justice.

Mr. George Steele, Superintendent, State Penitentiary and State Reformatory, and Deputy-Comptroller of Prisons (General Division), to be Comptroller-General of Prisons (Professional Division), vice Mr. H. H. MacDougal,—from 20th June, 1925.

Mr. Herbert Halkerston MacDougal, Comptroller-General of Prisons, to be a Relieving Stipendiary Magistrate,—from 20th June, 1925.

Mr. Harold George Richards, Clerk, Department of Taxation, The Treasury, to be a Clerk, Public Trust Office,—from 1st June, 1925.

Mr. Albert Rigby to be Sheriff's Officer, Sydney (confirmation).

Mr. Norman Arthur Hailstone to be a Junior Clerk in the Petty Sessions Branch, on probation for twelve months,—from 4th June, 1925.

Mr. Francis Bede Humphreys to be a Records Attendant, Registrar-General's Department, on probation for six months,—from 1st January, 1925.

Colonial Treasurer's Department.

Captain E. S. Deed to be Acting Officer-in-Charge of Port Hunter (Newcastle Harbour) and the Hunter River and its tributaries, under the Harbour and Tonnage Rates Act, 1920, with authority to receive rates and charges payable by or under the authority of that Act, during the absence on leave of Captain Saugster,—from 4th June to 8th July, 1925, inclusive.

George Francis Cullen to be Clerk, Department of Navigation,—as from 16th March, 1925.

Department of Education.

Mr. William Henry Austin, Chief Attendant, Technological Museum Technical Education Branch, to be Emergency Chief Attendant, Technological Museum, on leave prior to retirement.

Mr. John Roberts, Attendant, Technological Museum, to be Chief Attendant, Technological Museum, Technical Education Branch, vice Austin.

Miss Dorothy Hart, to be Teacher of Dressmaking, Technical Education Branch, on probation for six months.

Department of Public Health.

Messrs. Lionel Henry Snell and Robert James Bartholomew to be Laboratory Assistants, Office of the Director-General of Public Health, on probation for twelve months,—from date of entry upon duty in each case.

Department of Labour and Industry.

Mr. Reginald Melville Crozier to be Inspector of Factories and Shops and Industrial Inspector, on probation for a period of six months,—from 22nd June, 1925.

Mr. Archibald Thomas Coulter to be Junior Clerk, on probation for a period of six months,—from 5th June, 1925.

JOHN T. LANG, Premier.

ALTERATION OF DESIGNATION.

Chief Secretary's Department.

HIS Excellency the Governor, with the advice of the Executive Council, and upon the recommendation of the Public Service Board, has approved of the designation of

Miss Amy Mary Stumbles, Shorthand-writer and Typist, Chief Secretary's Department, being altered to Clerk in that Department.

JOHN T. LANG, Premier.

RESIGNATIONS.

THE following resignations from the Public Service are hereby notified, the last day of service being indicated within brackets:—

Department of the Attorney-General and of Justice.

Mr. George Henry Warren, Clerk, Registrar-General's Department [2nd June, 1925].

Department of Education.

Miss Amy Isabella MacRae, Head Teacher of Cookery, East Sydney Technical College [15th May, 1925].

Miss Hope Stafford, Assistant Mistress, Girls' High School, St. George, Kogarah [5th February, 1925].

Forestry Commission.

Mr. Henry Bernard Murray, Draftsman [9th July, 1925, at noon].

JOHN T. LANG, Premier.

RETIREMENTS.

THE following retirements from the Public Service are hereby notified, the section of the Public Service Act, 1902, under which the retirements were effected and the last day of service being indicated within brackets:—

Department of Education.

Mr. Frederick Alfred Vindin, Permanent Foreman, Departmental Stores [section 66—23rd December, 1925].

Miss J. Hackett, Teacher, Public School, Tintenbar [section 66—1st October, 1925].

Colonial Treasurer's Department.

Mr. G. H. Carrothers, Accountant, Department of Navigation [section 66—1st March, 1926], at noon.

JOHN T. LANG, Premier.

PUBLIC SERVICE BOARD NOTICE.

THE Public Service Board invite applications for the following positions. Application should be made on a form for the purpose, obtainable at the Office of the Board, 39 Hunter-street, Sydney, or from Clerks of Petty Sessions in country districts, and should reach the undersigned not later than the date specified. In terms of the Public Service Act, suitable applicants already permanently employed in the Public Service will receive first consideration in the filling of permanent positions. Salaries, other than those at weekly, daily, or hourly rates, will be subject to the deductions provided by the Superannuation Act, 1916. Notice of the filling of these positions will appear in this column at a later date:—

6th July, 1925.

*Teacher of Masonry (part-time), Sydney Technical College. Pay, 6s. per hour for instruction on two evenings (four hours) weekly, and for 25 per cent. extra time for duties incidental to teaching. Applicants must be employed at the trade, and qualified by training and experience to give instruction in accordance with the Syllabus.

*Teacher of Chemistry (part-time), Newcastle Technical College. Pay, 10s. per hour for 2½ hours' instruction (one evening) weekly, and for 25 per cent. extra time for duties incidental to teaching. Applicants must be qualified by training and experience to give instruction in Elementary Science and General Chemistry.

*Employment will be in terms of section 44 of the Public Service Act, 1902, and section 3 of the Amending Act, 1903.

T. S. CHAMPION, Secretary.

PUBLIC SERVICE BOARD NOTICE.

THE Public Service Board invite applications from officers already employed in the Public Service or employees of a Council for the undermentioned position. Application should be made on a form (No. 59) for the purpose, obtainable at the Office of the Board, 39 Hunter-street, Sydney, or at the Government Printing Office, and be forwarded through the Permanent Head of the Department in which the officer is employed in time to reach the Board not later than the date specified. Notice of the filling of this position will appear in this column at a later date:—

8th July, 1925.

Secretary and Accountant, Main Roads Board (Clerical Division). Salary £550 per annum to £600 per annum according to experience and qualifications. The successful applicant will be required to undertake the duties of a Secretary and Accountant, organise and control an office staff. Administrative ability, a thorough knowledge of accountancy, including modern methods of machine book-keeping are essential.

T. S. CHAMPION, Secretary.

POSITIONS FILLED.

SELECTIONS for the following advertised and circularised positions have been made, and the selected applicants have been notified:—

Position and date of closing.

Telephone Attendant (male), Coast Hospital, Department of Public Health (circularised only)—4th June, 1925.

Instructor (female), Industrial School for Girls, Parramatta, Child Welfare Department—8th June, 1925.

Attendant, Truant School, Guildford, Department of Public Instruction—8th June, 1925.

T. S. CHAMPION, Secretary.

SYDNEY:
Printed and Published by Alfred James Kent, Government Printer, Phillip-street, 3rd July, 1925.
[*Price, 6d.*]

SUPPLEMENT

TO THE

Government Gazette

OF THE STATE OF

NEW SOUTH WALES.

PUBLISHED BY AUTHORITY.

[REGISTERED AT THE GENERAL POST OFFICE, SYDNEY, FOR TRANSMISSION BY POST AS A NEWSPAPER.]

No. 93.] FRIDAY, 3 JULY. [1925.

The Treasury, New South Wales,

Sydney, 3rd July, 1925.

REVENUE, RECEIPTS, AND EXPENDITURE.

THE following Accounts and Abstracts of Revenue, Receipts, and Expenditure of the Government of New South Wales, during the Quarter and Year ended 30th June, 1925, are published for general information.

JOHN T. LANG,

Treasurer.

No. 1.

THE COLONIAL TREASURER IN ACCOUNT WITH THE CONSOLIDATED REVENUE FUND.

ACCOUNT CURRENT of REVENUE, RECEIPTS and EXPENDITURE during the Quarter ended 30th June, 1925.

Dr.

Reference Page.	Particulars.		Amount. £ s. d.	Total. £ s. d.
	To Revenue and Receipts—			
2947	Returns (*per capita*) to the State by the Commonwealth Government		699,232 0 0	
2947	Taxation...		4,535,319 1 3	
	Land—	£ s. d.		
2947	Alienations	250,626 5 7		
2948	Annual Revenue	164,174 15 2		
			414,801 0 9	
2949	Receipts for Services rendered		403,701 18 8	
2950	General Miscellaneous Receipts		556,382 2 4	
			£ 6,609,436 3 0	
2950	*Less* Refunds		467,358 0 6	
				6,142,078 2 6
	,, Receipts from Business Undertakings of the State—			
	Chief Commissioner for Railways and Tramways—			
		£ s. d.		
2951	Railways	4,333,097 5 1		
2951	Tramways	930,993 12 8		
			5,264,090 17 9	
2951	Sydney Harbour Trust Commissioners		253,773 19 3	
2951	Metropolitan Board of Water Supply and Sewerage		1,612 19 3	
2951	Hunter District Water Supply and Sewerage Board		30,748 11 11	
			£ 5,550,226 8 2	
2951	*Less* Refunds		68,018 13 10	
				5,482,207 14 4
	Total		.....	£ 11,624,285 16 10
2952	,, Other Receipts		.....	£ 20,710 19 4
2952	,, Repayment of contribution to General Sinking Fund, Act No. 11, 1914		.....	£ 350,000 0 0
				11,994,996 16 2
	,, Balance on 30th June, 1925, carried forward ...		.....	£ 3,430,814 11 0
	TOTAL		.....	£ 15,425,811 7 2

Cr.

Reference Page.	Particulars.	Amount. £ s. d.	Total. £ s. d.
	By Expenditure on account of Departments—		
2957	Special Appropriations	879,384 4 4	
2953	Schedules to the Constitution Act	28,851 4 8	
2953	Executive and Legislative	10,650 6 0	
2953	Premier	30,108 3 10	
2953	Colonial Secretary and Minister for Public Health	808,973 4 0	
2953	Treasurer	417,133 0 9	
2954	Attorney-General	34,429 6 6	
2954	Minister of Justice	155,219 13 7	
2954	Secretary for Lands	131,686 11 5	
2954	Minister for Forests	17,761 18 10	
2955	Minister for Public Works	187,871 5 9	
2955	Public Instruction	1,141,894 19 1	
2955	Labour and Industry	29,898 19 8	
2955	Secretary for Mines	26,165 17 0	
2955	Minister for Local Government	97,793 16 11	
2955	Department of Agriculture	151,910 1 4	
		£ 4,149,732 13 8	
2957	*Less* Repayments to Credit of Votes ...	106,315 1 1	
			4,043,417 12 7
2953 & 2956	,, Interest on Public Debt and moneys in temporary possession of the Government (including Interest on Loan Capital of Business Undertakings to be distributed in the Annual Accounts)	2,388,635 3 1	
	Less Repayments to Credit of Votes ...	293,922 15 11	
2957	,, Public Works Fund—Two-thirds of the net proceeds of the sale of Crown Lands, exclusive of interest, less 20 per cent., under Act No. 9, 1906		2,094,712 7 2
2957	,, Special Deposits Account—Half proceeds of Forestry Revenue under Act No. 55, 1916 (Section 13)	.....	363,528 9 10
2957	,, Expenditure on Business Undertakings of the State (exclusive of Interest on Loan Capital)—	.....	21,878 18 1
	Chief Commissioner for Railways and Tramways—		
		£ s. d.	
2954 & 2956	Railways—Working Expenses	3,253,985 5 8	
2954 & 2956	Tramways do	837,479 9 9	
		4,091,464 15 5	
2953 & 2956	Sydney Harbour Trust Commissioners—Working Expenses	70,953 2 4	
2955	Metropolitan Board of Water Supply and Sewerage—Working Expenses	8,165 14 8	
2955 & 2956	Hunter District Water Supply and Sewerage Board—Working Expenses	20,476 17 3	
		£ 4,191,060 9 8	
2957	*Less* Repayments to Credit of Votes ...	28,466 9 1	
			4,162,594 0 7
	Total	.....	£ 10,686,131 8 3
2958	,, Other Payments	.....	£ 127,388 19 11
2956	,, Contribution to General Sinking Fund, Act No. 19, 1904	.....	£ 350,000 0 0
			11,163,520 8 2
	,, Balance on 31st March, 1925, brought forward ..	.....	£ 4,262,290 19 0
	TOTAL	.....	£ 15,425,811 7 2

The Treasury, New South Wales,
Sydney, 3rd July, 1925.

B. S. STEVENS,
Under-Secretary and Director.

R. J. COLVIN,
Accountant.

JOHN T. LANG,
Treasurer.

CONSOLIDATED REVENUE FUND.

COMPARATIVE STATEMENT of the GROSS REVENUE AND RECEIPTS on account of the CONSOLIDATED REVENUE FUND of the Government of New South Wales during the Quarter and Year ended 30th June, 1924, and 30th June, 1925, respectively, showing the Increase or Decrease under each head thereof; also total Net Revenue Proper for same periods. (Revenue for Quarter and Year ended 30th June, 1925, included in Accounts Current, see pages 2946 and 2978.)

HEADS OF REVENUE.	Quarter ended 30th June, 1924.	Quarter ended 30th June, 1925.	Decrease.	Increase.	Year ended 30th June, 1924.	Year ended 30th June, 1925.	Decrease.	Increase.
REVENUE PROPER.								
Governmental.	£ s. d.	£ s. d.	£ s. d.	£ s. d.	£ s. d.	£ s. d.	£ s. d.	£ s. d.
RETURNS (*PER CAPITA*) TO THE STATE BY THE COMMONWEALTH GOVERNMENT ... ... £	684,681 0 0	*699,232 0 0	.....	14,551 0 0	2,738,725 0 0	*2,796,928 0 0	.....	58,203 0 0
Taxation.								
STAMP DUTIES... ... ... £	605,098 17 4	712,983 4 2	.....	107,884 6 10	2,532,688 18 7	2,759,035 6 11	.....	226,346 8 4
LAND TAX ... ... £	87 18 2	17 9 10	70 8 4	.....	2,657 11 1	2,594 4 0	63 7 1	.....
INCOME TAX ... ... £	3,600,676 5 11	3,517,677 14 7	82,998 11 4	.....	4,466,933 19 10	4,758,921 10 11	.....	291,987 11 1
MOTOR VEHICLE TAX ... ... £	68,759 9 0	54,260 17 6	14,498 11 6	.....	256,117 12 6	345,342 12 9	.....	89,225 0 3
BETTING TAXES :—								
Bookmakers	3,465 0 0	3,864 0 0	.....	399 0 0	40,789 0 0	43,533 0 0	.....	2,744 0 0
Racing Clubs and Associations	23,675 13 3	17,434 5 2	6,241 8 1	.....	68,140 12 1	69,584 4 11	.....	1,443 12 10
£	27,140 13 3	21,298 5 2	6,241 8 1	399 0 0	108,929 12 1	113,117 4 11	.....	4,187 12 10
TOTALIZATOR ACT, No. 75, 1916 ... ... £	85,159 8 7	73,650 12 0	11,508 16 7	.....	266,893 2 2	248,282 16 2	18,610 6 0	.....
RACECOURSES ADMISSION TAX ACT, 1920 ... ... £	44,504 19 3	39,478 9 0	5,026 10 3	.....	143,058 9 1	139,516 15 5	3,541 13 8	.....
LICENSES :—								
Sunday Trading Refreshment Act, 1916	504 17 6	520 8 6	.....	15 11 0	2,265 3 6	2,323 12 6	.....	58 9 0
Auctioneers	444 19 0	427 7 9	17 11 3	.....	9,534 7 5	9,349 5 3	185 2 2	.....
Fermented and Spirituous Liquors, including Wine, Cider, and Perry	90,081 10 10	90,495 15 11	.....	414 5 1	177,163 7 0	172,330 12 1	4,832 14 11	.....
Billiard and Bagatelle	280 0 0	187 3 0	92 17 0	.....	7,472 0 0	7,730 3 0	.....	258 3 0
Hawkers, Pedlars, and Pawnbrokers	703 11 7	733 16 8	.....	30 5 1	4,160 2 5	4,270 19 0	.....	110 16 7
Tobacco, Cigars, and Cigarettes	1,253 15 0	1,245 5 0	8 10 0	.....	4,960 9 0	4,989 5 0	.....	28 16 0
Metropolitan Traffic Act, No. 8, 1900	1,576 9 0	650 15 0	925 14 0	.....	6,321 5 0	5,998 14 6	322 10 6	.....
Motor Traffic Act, No. 5, 1909	27,214 7 0	17,194 13 6	10,019 13 6	.....	100,675 15 0	123,301 11 0	.....	22,625 16 0
Gaming and Betting Act, No. 13, 1906	74 3 0	59 9 0	14 14 0	.....	1,274 13 0	1,213 15 6	60 17 6	.....
Theatres and Public Halls Act, No. 13, 1908	784 6 10	880 13 2	.....	96 6 4	3,972 9 2	4,129 6 8	.....	156 17 6
Explosives Act, 1905, and Inflammable Liquid Act, 1915 ...	883 15 0	1,008 7 6	.....	124 12 6	4,542 8 0	5,009 0 6	.....	466 12 6
Other Licenses	2,497 2 3	2,548 14 0	.....	51 11 9	13,324 14 5	13,644 15 6	.....	320 1 1
£	126,298 17 0	115,952 9 0	11,078 19 9	732 11 9	335,666 13 11	354,291 0 6	5,401 5 1	24,025 11 8
Total, Taxation ... ... £	4,557,726 8 6	*4,535,319 1 3	131,423 5 10	109,015 18 7	8,112,945 19 3	*8,721,101 11 7	27,616 11 10	635,772 4 2
Land Revenue.								
ALIENATIONS :—								
Auction Sales...	18,001 19 0	15,657 1 10	2,344 17 2	.....	62,808 18 5	64,115 7 5	.....	1,306 9 0
Newcastle Pasturage Reserve Sales	.....	14 3 4	.....	14 3 4	46 18 1	40 3 0	6 15	.....
Improved Purchases, &c.	75 16 7	382 3 0	.....	306 6 5	1,283 1 0	1,317 17 2	.....	34 16 2
Miscellaneous Purchases	9,160 3 4	5,838 10 9	3,321 12 7	.....	28,202 0 10	25,241 0 2	2,961 0 8	.....
Conditional Purchases : Deposits, &c.	8,588 2 6	8,993 10 0	.....	405 7 6	31,206 16 5	41,797 7 4	.....	10,590 10 11
Do Instalments (inclusive of interest) ...	195,718 7 8	202,459 8 10	.....	6,741 1 2	792,077 2 9	833,485 16 9	.....	41,408 14 0
Do Balances	13,628 5 6	17,281 7 10	.....	3,653 2 4	73,061 4 6	63,870 6 0	9,190 18 6	.....
Total, Alienations carried forward ... £	245,172 14 7	*250,626 5 7	5,666 9 9	11,120 0 9	988,686 2 0	*1,029,867 17 10	12,158 14 3	53,340 10 1
Carried forward ... ... £	5,242,407 8 6	5,234,551 1 3	131,423 5 10	123,566 18 7	10,851,670 19 3	11,518,029 11 7	27,616 11 10	693,975 4 2

* See pages 2946 and 2978.

CONSOLIDATED REVENUE FUND.

COMPARATIVE STATEMENT OF REVENUE AND RECEIPTS—*continued.*

Heads of Revenue.	Quarter ended 30th June, 1924.	Quarter ended 30th June, 1925.	Decrease.	Increase.	Year ended 30th June, 1924.	Year ended 30th June, 1925.	Decrease.	Increase.
REVENUE PROPER.	£ s. d.	£ s. d.	£ s. d.	£ s. d.	£ s. d.	£ s. d.	£ s. d.	£ s. d.
Governmental—*continued.*								
Brought forward ... ... £	5,242,407 8 6	5,234,551 1 3	131,423 5 10	123,566 18 7	10,851,670 19 3	11,518,029 11 7	27,616 11 10	693,975 4 2
Alienations brought forward ... ... £	245,172 14 7	250,626 5 7	5,666 9 9	11,120 0 9	988,686 2 0	1,029,867 17 10	12,158 14 3	53,340 10 1
INTEREST ON LAND CONDITIONALLY PURCHASED £	4,271 7 1	5,119 0 7	.....	847 13 6	13,217 12 9	13,634 12 7	.....	416 19 10
PASTORAL OCCUPATION :—								
Conditional Leases	49,209 14 5	47,463 7 1	1,746 7 4	.....	199,202 13 5	202,274 3 6	.....	3,071 10 1
Annual Leases	234 11 11	343 1 6	.....	108 9 7	14,309 17 8	12,613 16 0	1,696 1 8	.....
Occupation Licenses	200 15 1	343 11 1	.....	142 16 0	11,453 18 7	10,279 13 9	1,174 4 10	.....
Homestead Selections	3,949 2 5	4,140 16 0	.....	191 13 7	26,377 14 6	28,277 9 4	.....	1,899 14 10
Homestead Farms	8,779 19 0	14,011 2 0	.....	5,231 3 0	33,348 10 7	50,979 2 6	.....	17,630 11 11
Suburban Holdings	1,375 10 9	1,273 2 8	102 8 1	.....	5,660 18 9	6,093 4 7	.....	432 5 10
Crown Leases...	11,442 2 10	11,472 17 10	.....	30 15 0	45,858 5 3	54,901 15 6	.....	9,043 10 3
Settlement Leases	13,651 5 11	12,906 0 5	745 5 6	.....	52,340 4 7	53,706 13 3	.....	1,366 8 8
Improvement Leases...	2,853 13 8	2,792 19 10	60 13 10	.....	17,462 16 8	16,608 2 6	854 14 2	.....
Snow, Inferior, and Scrub Leases...	1,307 2 3	1,225 13 11	81 8 4	.....	5,957 11 5	5,788 19 2	168 12 3	.....
Conditional Purchase Leases	2,461 10 0	1,581 13 10	879 16 2	.....	8,040 17 5	7,992 5 6	48 11 11	.....
Leases under the 18th Section of Lands Act, 1903	992 15 7	483 5 4	509 10 3	.....	2,913 12 10	2,370 4 5	543 8 5	.....
Western Lands Division—								
Western Leases	17,087 12 6	18,892 18 0	.....	1,805 5 6	113,499 12 9	113,181 2 4	318 10 5	.....
Other Receipts	544 0 6	1,023 17 9	.....	479 17 3	3,201 16 3	3,447 1 5	.....	245 5 2
£	114,089 16 10	117,954 7 3	4,125 9 6	7,989 19 11	539,628 10 8	568,513 13 9	4,804 3 8	33,689 6 9
MISCELLANEOUS LAND RECEIPTS :—								
Fees on Preparation and Enrolment of Title-deeds	1,847 17 11	1,689 17 2	158 0 9	.....	6,833 12 2	6,726 1 5	107 10 9	.....
Survey Fees	8,067 15 6	7,589 9 6	478 6 0	.....	29,635 12 2	36,188 12 7	.....	6,553 0 5
Special Leases...	8,247 18 1	6,905 8 2	1,342 9 11	.....	63,873 15 5	67,557 17 10	.....	3,684 2 5
Residential Leases	489 6 0	339 11 10	149 14 2	.....	1,667 18 5	1,464 4 11	203 13 6	.....
Quit Rents	184 3 0	39 8 4	144 14 8	.....	719 17 3	215 18 5	503 18 10	.....
Church and School Lands	51 0 0	39 0 0	12 0 0	.....	256 5 0	335 19 3	.....	79 14 3
Returned Soldiers' Special Holdings	557 1 11	501 10 5	55 11 6	.....	1,667 17 10	2,122 9 9	.....	454 5 11
Town Land and Week-end Leases...	88 2 9	91 19 5	.....	3 16 8	368 10 11	513 4 3	.....	144 13 4
Other Receipts	10,804 7 3	12,678 4 7	.....	1,873 17 4	43,159 9 2	47,270 9 3	.....	4,111 0 1
£	30,337 12 5	29,874 9 5	2,340 17 0	1,877 14 0	148,182 18 4	162,394 11 8	815 3 1	15,026 16 5
MINING OCCUPATION :—								
Mineral Leases	3,841 16 0	3,904 5 0	.....	62 9 0	21,567 1 9	19,924 8 2	1,642 13 7	.....
Gold Leases	127 11 0	173 18 6	.....	46 7 6	616 7 6	607 13 0	8 14 6	.....
Dredging Leases	96 5 0	79 10 0	16 15 0	.....	560 19 10	611 4 3	.....	50 4 5
Miners' Rights	546 17 3	463 8 9	83 8 6	.....	2,085 13 6	1,965 12 3	120 1 3	.....
Business Licenses	75 10 0	87 16 3	.....	12 6 3	302 5 0	301 3 9	1 1 3	.....
Royalty on Minerals...	8,282 7 1	5,139 18 3	3,142 8 10	.....	153,513 10 8	179,963 18 2	.....	26,450 7 6
Other Receipts	1,379 3 4	1,378 1 2	1 2 2	.....	5,124 8 11	5,147 13 3	.....	23 4 4
£	14,349 9 8	11,226 17 11	3,243 14 6	121 2 9	183,770 7 2	208,521 12 10	1,772 10 7	26,523 16 3
Total, Annual Land Revenue ... ... £	163,048 6 0	*164,174 15 2	9,710 1 0	10,836 10 2	884,799 8 11	*953,064 10 10	7,391 17 4	75,656 19 3
Total, Land Revenue ... ... £	408,221 0 7	*414,801 0 9	15,376 10 9	21,956 10 11	1,873,485 10 11	*1,982,932 8 8	19,550 11 7	128,997 9 4
Carried forward ... ... £	5,650,628 9 1	5,649,352 2 0	146,799 16 7	145,523 9 6	12,725,156 10 2	13,500,962 0 3	47,167 3 5	822,972 13 6

* See pages 2946 and 2978.

CONSOLIDATED REVENUE FUND.

COMPARATIVE STATEMENT OF REVENUE AND RECEIPTS—*continued.*

HEADS OF REVENUE.	Quarter ended 30th June, 1924.	Quarter ended 30th June, 1925.	Decrease.	Increase.	Year ended 30th June, 1924.	Year ended 30th June, 1925.	Decrease.	Increase.
REVENUE PROPER.								
Governmental—*continued.*								
	£ s. d.	£ s. d.	£ s. d.	£ s. d.	£ s. d.	£ s. d.	£ s. d.	£ s. d.
Brought forward ... ... £	5,659,628 9 1	5,649,352 2 0	146,799 16 7	145,523 9 6	12,725,156 10 2	13,500,962 0 3	47,167 3 5	822,972 13 6
Receipts for Services Rendered.								
MINT RECEIPTS ... ... £	988 8 7	6,722 8 6	.....	5,733 19 11	4,157 15 4	19,264 18 3	.....	15,107 2 11
PILOTAGE, HARBOUR AND LIGHT RATES, HARBOUR DUES, AND FEES ... ... £	32,180 13 3	33,721 9 10	.....	1,540 16 7	139,829 15 6	143,055 19 4	.....	3,226 3 10
HARBOUR AND TONNAGE RATES (*OUTPORTS*) ... £	44,813 18 2	45,292 16 1	.....	478 17 11	181,463 8 3	188,956 0 10	.....	7,492 12 7
AGRICULTURAL COLLEGES AND FARMS ACCOUNT £	2,340 0 2	2,107 12 7	232 7 7	.....	10,003 4 1	9,566 18 10	436 5 3	.....
FEES :—								
Registration of Brands	405 6 6	536 2 0	.....	130 15 6	1,856 10 11	1,856 2 1	0 8 10	.....
Registrar-General	48,211 3 8	50,905 1 11	.....	2,693 18 3	191,318 14 5	192,357 1 3	.....	1,038 6 10
District Courts	2,035 4 7	2,165 19 3	.....	130 14 8	5,238 1 2	5,421 12 6	.....	183 11 4
Courts of Petty Sessions	11,114 12 10	12,269 8 4	.....	1,154 15 6	44,538 19 11	46,702 15 11	.....	2,163 16 0
Supreme Court	19,651 3 0	21,559 0 3	.....	1,907 17 3	77,708 10 8	77,260 14 9	447 15 11	.....
Sheriff	1,219 2 11	1,215 16 2	3 6 9	.....	4,042 5 11	4,511 15 10	.....	469 9 11
Mining Department	376 8 6	521 0 8	.....	144 12 2	1,796 12 1	1,659 8 1	137 4 0	.....
Public Officers' and Examination	1,517 16 7	1,478 15 2	39 1 5	.....	4,365 0 9	6,303 4 5	.....	1,938 3 8
Other Fees	28,499 11 10	26,715 7 10	1,784 4 0	.....	101,176 1 1	104,368 15 11	.....	3,192 14 10
£	113,030 10 5	117,366 11 7	1,826 12 2	6,162 13 4	432,040 16 11	440,441 10 9	585 8 9	8,986 2 7
MISCELLANEOUS :—								
For the Support of Patients in the Mental Hospitals	22,522 14 11	25,842 8 8	.....	3,319 13 9	74,588 14 9	77,407 2 4	.....	2,818 7 7
Collections by the Government Printer	5,337 3 3	6,089 15 2	.....	752 11 11	17,569 18 2	20,217 2 8	.....	2,647 4 6
Store Rent and Carriage of Explosives	4,318 10 8	3,977 1 1	341 9 7	.....	17,137 12 10	15,642 19 3	1,494 13 7	.....
Collection of motor taxes (10 per cent.)	.....	55,894 16 7	.....	55,894 16 7	.....	55,894 16 7	.....	55,894 16 7
Other Receipts	80,788 17 9	106,686 18 7	.....	25,898 0 10	195,101 17 1	286,506 10 0	.....	91,404 12 11
£	112,967 6 7	198,491 0 1	341 9 7	85,865 3 1	304,398 2 10	455,668 10 10	1,494 13 7	152,765 1 7
Total Receipts for Services Rendered ... ... £	306,320 17 2	*403,701 18 8	2,400 9 4	99,781 10 10	1,071,893 2 11	*1,256,953 18 10	2,516 7 7	187,577 3 6
Carried forward... ... ... £	5,956,949 6 3	6,053,054 0 8	149,200 5 11	245,305 0 4	13,797,049 13 1	14,757,915 19 1	49,683 11 0	1,010,549 17 0

* See pages 2946 and 2978.

CONSOLIDATED REVENUE FUND.

COMPARATIVE STATEMENT OF REVENUE AND RECEIPTS—*continued.*

Heads of Revenue.	Quarter ended 30th June, 1924.	Quarter ended 30th June, 1925.	Decrease.	Increase.	Year ended 30th June, 1924.	Year ended 30th June, 1925.	Decrease.	Increase.
	£ s. d.	£ s. d.	£ s. d.	£ s. d.	£ s. d.	£ s. d.	£ s. d.	£ s. d.
REVENUE PROPER.								
Governmental—*continued.*								
Brought forward ... ... £	5,956,949 6 3	6,053,054 0 8	149,200 5 11	245,305 0 4	13,797,049 13 1	14,757,915 19 1	49,683 11 0	1,010,549 17 0
General Miscellaneous Receipts.								
RENTS—Exclusive of Land :—								
Wharfs, &c. (*out ports*)	79 15 5	235 16 4	.....	156 0 11	624 13 5	822 3 3	.....	197 9 10
Government Buildings and Premises	17,278 9 6	20,906 3 11	.....	3,626 14 5	62,149 19 10	67,817 9 9	.....	5,667 9 11
North Shore Bridge Resumptions...	142 14 0	.....	142 14 0	.....	532 0 0	92 11 0	439 9 0	.....
£	17,501 18 11	21,142 0 3	142 14 0	3,782 15 4	63,306 13 3	68,732 4 0	439 9 0	5,864 19 9
FINES AND FORFEITURES :—								
Sheriff	830 2 6	488 7 3	341 15 3	.....	2,145 2 6	1,959 16 9	185 5 9	.....
Courts of Petty Sessions	12,487 4 10	11,325 2 10	1,162 2 0	.....	52,984 6 5	47,079 3 3	5,905 3 2	.....
Confiscated and Unclaimed Property	62 5 1	61 3 11	1 1 2	.....	257 4 8	345 4 5	.....	87 19 9
Other Fines and Forfeitures	395 14 0	366 3 3	29 10 9	.....	1,720 13 6	1,338 12 3	382 1 3	.....
£	13,775 6 5	12,240 17 3	1,534 9 2	.....	57,107 7 1	50,722 16 8	6,472 10 2	87 19 9
FORESTRY—SALES, FEES, RENTS, &c. ... ... £	56,969 15 1	59,403 17 5	6,565 17 8	.....	178,327 3 4	211,780 8 11	.....	33,453 5 7
COUNTRY TOWNS WATER SUPPLY WORKS—INTEREST ... ... £	16,895 9 3	22,529 16 0	.....	5,634 6 9	50,462 16 6	65,321 5 7	.....	14,858 9 1
COUNTRY TOWNS SEWERAGE WORKS—INTEREST £	7,365 4 5	10,042 5 11	.....	2,677 1 6	21,264 0 5	22,430 13 9	.....	1,166 13 4
WATER ACT, 1912 :—								
Bore Water Trusts—Interest	1,312 16 10	1,423 0 10	.....	110 4 0	5,660 15 10	5,682 4 6	.....	21 8 8
Water Trusts—Interest	106 9 1	441 2 2	.....	334 13 1	402 16 3	1,311 3 7	.....	908 7 4
Drainage Trusts—Interest	1,101 13 7	832 15 4	268 18 3	.....	3,032 6 9	2,941 8 10	90 17 11	.....
£	2,520 19 6	2,696 18 4	268 18 3	444 17 1	9,095 18 10	9,934 16 11	90 17 11	929 16 0
PUBLIC SERVICE (SUPERANNUATION) ACT, 1903 £	1,914 13 10	1,656 9 11	258 3 11	.....	6,485 3 11	5,598 10 8	886 13 3	.....
DARLING HARBOUR RESUMED AREA ... ... £	22,428 15 10	22,697 9 8	.....	268 13 10	85,343 1 11	87,698 19 11	.....	2,355 18 0
UNCLAIMED MONEYS ACT, No. 11, 1917 ... ... £	301 11 10	633 0 11	.....	331 9 1	3,106 4 3	2,837 2 0	269 2 3	.....
UNCLASSIFIED RECEIPTS ... ... £	306,236 18 1	240,314 7 4	65,922 10 9	.....	639,213 13 7	593,811 15 5	45,401 18 2	.....
INTEREST ON VALUE OF TRANSFERRED PROPERTIES £	169,120 13 3	172,024 19 4	.....	2,904 6 1	169,120 13 3	172,024 19 4	.....	2,904 6 1
Total, General Miscellaneous Receipts ... £	618,031 6 5	*556,382 2 4	74,692 13 9	16,043 9 8	1,282,832 16 4	*1,290,893 13 2	53,560 10 9	61,621 7 7
Gross Total (*Governmental*) ... ... £	6,571,980 12 8	*6,609,436 3 0	223,892 19 8	261,348 10 0	15,079,882 9 5	*16,048,809 12 3	103,244 1 9	1,072,171 4 7
Less Refunds ... ... £	28,840 16 4	*467,358 0 6	.....	.....	183,254 0 2	*668,500 4 0	.....	.....
Net Total (*Governmental*) carried forward £	6,543,139 16 4	*6,142,078 2 6	401,061 13 10	.....	14,896,628 9 3	*15,380,309 8 3	.....	483,680 19 0

* See pages 2946 and 2978

CONSOLIDATED REVENUE FUND.

COMPARATIVE STATEMENT OF REVENUE AND RECEIPTS—*continued.*

HEADS OF REVENUE.	Quarter ended 30th June, 1924.	Quarter ended 30th June, 1925.	Decrease.	Increase.	Year ended 30th June, 1924.	Year ended 30th June, 1925.	Decrease.	Increase.
REVENUE PROPER—*continued.*	£ s. d.	£ s. d.	£ s. d.	£ s. d.	£ s. d.	£ s. d.	£ s. d.	£ s. d.
Net Total (*Governmental*) brought forward £	6,543,139 16 4	6,142,078 2 6	401,061 13 10	.....	14,896,628 9 3	15,380,309 8 3	.....	483,680 19 0
BUSINESS UNDERTAKINGS OF THE STATE.								
CHIEF COMMISSIONER FOR RAILWAYS AND TRAMWAYS:—								
Railways	3,957,799 15 1	4,333,097 5 1	.....	375,297 10 0	16,103,033 8 11	17,152,264 15 11	.....	1,049,231 7 0
Tramways	944,059 12 10	930,993 12 8	13,066 0 2	.....	3,726,997 19 3	3,727,024 11 5	.....	26 12 2
£	4,901,859 7 11	*5,264,090 17 9	13,066 0 2	375,297 10 0	19,830,031 8 2	*20,879,289 7 4	.....	1,049,257 19 2
SYDNEY HARBOUR TRUST COMMISSIONERS:—								
Wharfage and Tonnage Rates, &c. (Sydney)	142,524 1 11	170,034 14 0	.....	27,510 12 1	602,723 18 11	650,347 1 3	.....	47,623 2 4
Rent of Houses, Shops, and Wharfs, &c.	65,009 7 4	69,217 16 3	.....	4,208 8 11	264,242 1 11	276,460 8 5	.....	12,218 6 6
Bond Charges and Miscellaneous	11,579 7 9	14,521 9 0	.....	2,942 1 3	37,479 12 2	50,913 3 4	.....	13,433 11 2
£	219,112 17 0	*253,773 19 3	.....	34,661 2 3	904,445 13 0	*977,720 13 0	.....	73,275 0 0
METROPOLITAN BOARD OF WATER SUPPLY AND SEWERAGE:—								
Water and Sewerage Rates ... ... £	208,207 19 0	*1,612 19 3	206,594 19 9	.....	1,859,847 0 10	*1,696,029 8 0	163,817 12 10	.....
HUNTER DISTRICT WATER SUPPLY AND SEWERAGE BOARD:—								
Water Rates	31,273 5 0	24,495 17 9	6,777 7 3	.....	143,239 6 1	153,240 19 9	.....	10,001 13 8
Sewerage Rates	10,659 6 2	6,252 14 2	4,406 12 0	.....	56,269 0 6	63,824 12 8	.....	7,555 12 2
£	41,932 11 2	*30,748 11 11	11,183 19 3	.....	199,508 6 7	*217,065 12 5	.....	17,557 5 10
Gross Total (Business Undertakings) ... £	5,371,112 15 1	*5,550,226 8 2	230,844 19 2	409,958 12 3	22,793,832 8 7	*23,770,105 0 9	163,817 12 10	1,140,090 5 0
Less Refunds ... ... £	90,650 15 10	*68,018 13 10	.....	.....	330,920 17 2	*263,844 7 4	.....	.....
Net Total (Business Undertakings) ... ... £	5,280,461 19 3	*5,482,207 14 4	.....	201,745 15 1	22,462,911 11 5	*23,506,260 13 5	.....	1,043,349 2 0
Total Net Revenue and Receipts Proper (Governmental and Business) ... ... £	11,823,601 15 7	*11,624,285 16 10	199,315 18 9	.....	37,359,540 0 8	*38,886,570 1 8	.....	1,527,030 1 0

* See pages 2946 and 2978.

CONSOLIDATED REVENUE FUND.

OTHER RECEIPTS during the Quarter and Year ended 30th June, 1925, in repayment of Advances from the Consolidated Revenue Fund. (Other receipts for Quarter and Year ended 30th June, 1925, included in Accounts Current (see pages 2946 and 2978).

HEAD OF RECEIPT.		Quarter ended 30th June, 1925.	Year ended 30th June, 1925.
		£ s. d.	£ s. d.
Advance to Treasurer, 1923–1924		20,710 19 4	42,946 4 5
Miners' Accident Relief (Repeal) Act, No. 46, 1916		.....	2,695 0 0
State Children's Relief (Act No. 61, 1901)—1923–24—Adjustment by Appropriation		.....	21,462 16 1
	£	*20,710 19 4	*67,104 0 6
In Adjustment of Vote Advance to Treasurer—			
On Account of 1923–1924	£	.....	*105,857 3 7
TOTAL OTHER RECEIPTS	£	*20,710 19 4	*172,961 4 1
Repayment of Contribution to General Sinking Fund, Act No. 11, 1914	£	*350,000 0 0	*350,000 0 0

*See pages 2946 and 2978.

CONSOLIDATED REVENUE FUND.

DETAIL STATEMENT of EXPENDITURE during the Quarter ended 30th June, 1925, shown in Account Current (see page 2946).

Head of Expenditure.	Amount. £ s. d.	Total. £ s. d.
Schedules to the Constitution Act.		
Third Schedule	6,945 2 5	
Fourth Schedule	363 17 9	
Schedule C—Stipends or Allowances	25 0 0	
Supplement to Schedules (Pensions—Military and Other Pensions and Allowances)	21,517 4 6	
Total, Schedules to the Constitution Act £		*28,851 4 8
Executive and Legislative.		
Vice-President of the Executive Council and Representative of the Government in the Legislative Council	187 1 3	
Leader of the Opposition	487 1 4	
Legislative Council	1,351 9 4	
Legislative Assembly	2,928 12 6	
Legislative Council and Assembly	2,010 11 11	
Parliamentary Library	828 6 6	
Parliamentary Reporting Staff	2,358 1 6	
Parliamentary Standing Committee on Public Works	499 1 8	
Total, Executive and Legislative £		*10,650 6 0
Premier.		
Premier's Office	7,475 4 0	
Executive Council	24 0 8	
Agent-General for New South Wales	3,577 18 8	
Miscellaneous Services	19,031 0 6	
Total, Premier £		*30,108 3 10
Colonial Secretary and Minister for Public Health.		
Colonial Secretary and Minister for Public Health	9,267 1 11	
Auditor-General's Department	11,033 12 3	
Aborigines Protection Board	6,841 18 2	
Police	331,888 3 5	
Weights and Measures Office	3,076 17 11	
Government Tourist Bureau	2,143 7 8	
Director-General of Public Health	98,549 12 4	
Lunacy	132,052 13 5	
Master in Lunacy	3,312 8 11	
Dental Board	262 5 9	
Medical Board	59 6 6	
Board of Official Visitors—Mental Hospitals	317 9 8	
Baby Health Centres	7,674 13 10	
Endowment to Hospitals, &c., and other Charitable Services	168,299 14 1	
Miscellaneous Services	34,193 18 2	
Total, Colonial Secretary and Minister for Public Health £		*808,973 4 0
Treasurer.		
Treasury	9,581 2 8	
Stamp Duties	4,890 18 5	
Department of Taxation	281 15 5	
Government Printer	59,528 16 11	
Navigation	38,090 15 9	
Lifeboats, &c.	281 19 8	
Resumed Properties	8,215 4 8	
Sydney Harbour Trust	70,032 13 3	
Government Stores Department	72,385 14 1	
State Superannuation Board	4,027 5 4	
Land Settlement (Overseas) Committee	251 12 4	
Bureau of Statistics, Registry of Co-operative Societies, and Registry of Friendly Societies and Trade Unions	4,235 2 5	
Expenses in connection with the administration of the Co-operation, Community Settlement, and Credit Act (No. 1, 1924)	736 8 10	
Subventions to Friendly Societies (Act No. 46, 1912)	24,364 13 1	
Miscellaneous Services	429,435 5 9	
Total, Treasurer £		726,339 8 7
Carried forward £	.....	£1,604,922 7 1

* See page 2946.

CONSOLIDATED REVENUE FUND.

DETAIL STATEMENT OF EXPENDITURE during the Quarter ended 30th June, 1925—*continued.*

HEAD OF EXPENDITURE.	Amount. £ s. d.	Total. £ s. d.
Brought forward ... ... £	.....	1,604,922 7 1
RAILWAYS AND TRAMWAYS.		
Railways—Existing Lines—Working Expenses	3,252,316 12 4	
Tramways—Existing Lines—Working Expenses	836,645 3 1	
Total, Railways and Tramways ... ... £		4,088,961 15 5
DEPARTMENT OF THE ATTORNEY-GENERAL.		
Attorney General	15,418 4 8	
Court Reporters	3,616 16 3	
The Judges	5,776 13 3	
Land and Valuation Court...	698 17 3	
Public Service Board	5,128 1 7	
Legal Aid Office	730 8 11	
Miscellaneous Services under Attorney-General	3,060 4 7	
Total, Attorney-General ... ... £		* 34,429 6 6
MINISTER OF JUSTICE.		
Minister of Justice	4,064 12 1	
Prothonotary and Registrar in Divorce	1,994 15 8	
Master in Equity	1,228 6 4	
Registrar in Bankruptcy	1,023 0 0	
Public Trustee	6,808 2 3	
Probate Office	1,245 7 7	
Sheriff	9,794 14 3	
District Courts	2,110 11 2	
Fair Rents Court	239 10 5	
Chief Industrial Magistrate's Court	401 1 3	
Coroners	1,059 2 1	
Petty Sessions	42,788 14 1	
Prisons	42,422 18 0	
Registrar-General	38,596 1 8	
Miscellaneous Services under Minister of Justice	1,442 16 9	
Total, Minister of Justice ... ... £		* 155,219 13 7
SECRETARY FOR LANDS.		
Department of Lands	121,914 13 11	
Do do Miscellaneous Services	7,283 5 7	
Western Land Board	2,035 6 5	
Do do Miscellaneous Services	453 5 6	
Total, Secretary for Lands ... ... £		* 131,686 11 5
MINISTER FOR FORESTS.		
Forestry Commission	17,757 5 4	
Do do Miscellaneous Services	4 13 6	
Total, Minister for Forests... ... ... £		* 17,761 18 10
MINISTER FOR PUBLIC WORKS.		
Department of Public Works—Establishment	33,374 0 3	
Public Works and Services—		
Roads	4,890 7 3	
Bridges	20,777 1 11	
Punts, Ferries, and Launches	12,829 11 1	
Public Watering Places, Drainage, and similar services	3,993 2 9	
Harbours and Rivers	13,587 9 5	
Dredge Service	57,856 3 3	
Public Buildings	10,211 4 8	
Water Supply—Sewerage and Stormwater Channels	1,626 3 11	
Miscellaneous	10,431 19 10	
Compensations and Gratuities to Officers, Employees, and others; for accident pay and payments under the Workmen's Compensation Act; for loss or injury to stock or materials; for refund of deposits; for settlement of claims, payments as "acts of grace"; fees for special services; and Contingencies generally	271 16 10	
Carried forward ... ... £	169,849 1 2	6,032,981 12 10

* See page 2946.

CONSOLIDATED REVENUE FUND.

DETAIL STATEMENT of EXPENDITURE during the Quarter ended 30th June, 1925—*continued.*

Head of Expenditure.	Amount.	Total.
	£ s. d.	£ s. d.
Brought forward ... ... £	169,849 1 2	6,032,981 12 10
Minister for Public Works—*continued.*		
Equipment, Travelling, Transfer, Removal, and other Allowances and Pay for Temporary Services	12,663 6 11	
Rents, Cleaning, Caretaking, Insurance and Shipping Charges, Letter Boxes, Postage, Telegrams, Fares, Freights, Stamps, and Departmental Contingencies generally, including Minor Services for other Departments ...	2,537 19 4	
Railway Appeals Board	262 18 4	
Miscellaneous Services	2,458 0 0	
Government Dockyard, Newcastle...	100 0 0	
Metropolitan Board of Water Supply and Sewerage	8,165 14 8	
Hunter District Water Supply and Sewerage Board	20,467 12 9	
Total, Minister for Public Works ... ... £		216,504 13 2
Public Instruction.		
Public Instruction	1,021,230 1 11	
Child Welfare Department	84,500 0 6	
Observatory	2,129 12 6	
Australian Museum...	5,155 19 11	
National Art Gallery	1,154 12 11	
Public Library of New South Wales	6,784 12 2	
Conservatorium of Music	2,259 14 8	
Grants in Aid of Public Institutions	13,948 6 9	
Miscellaneous Services	4,731 17 9	
Total, Public Instruction ... ... £		*1,141,894 19 1
Department of Labour and Industry.		
Labour and Industry	29,898 19 8	
Total, Department of Labour and Industry ... ... £		*29,898 19 8
Secretary for Mines.		
Department of Mines	19,444 16 9	
Geological Survey Laboratory	109 19 5	
Explosives	3,322 17 11	
Miscellaneous Services	3,288 2 11	
Total, Secretary for Mines ... ... £		*26,165 17 0
Minister for Local Government.		
Local Government	3,462 12 9	
Valuer-General	8,233 10 9	
Miscellaneous Services	0 15 9	
Roads	31,095 15 5	
Endowment	50,850 0 0	
Ferry Recoupment	4,151 2 3	
Total, Local Government ... ... £		*97,793 16 11
Department of Agriculture.		
Agriculture	37,965 11 9	
Grain Elevators	18,274 15 8	
Rural Industries Board	3,951 3 8	
Stock, Brands, and Pastures Protection Act	37,514 6 5	
Botanic Gardens	7,611 9 7	
Nursery Garden, Campbelltown	989 16 10	
Garden Palace Grounds and Inner Domain...	2,199 9 5	
Government Domain (Outer)	2,224 4 9	
Centennial Park	3,917 19 2	
Miscellaneous Services	4,250 1 8	
Water Conservation and Irrigation Commission—		
Establishment	30,697 10 5	
Miscellaneous	2,313 12 0	
Total, Department of Agriculture ... ... £		*151,910 1 4
Carried forward ... ... £		7,697,150 0 0

* See page 2946.

CONSOLIDATED REVENUE FUND.

DETAIL STATEMENT of EXPENDITURE during the Quarter ended 30th June, 1925—*continued.*

HEAD OF EXPENDITURE.	Amount. £ s. d.	Total. £ s. d.
Brought forward ... ... £	.....	7,697,150 0 0
SPECIAL APPROPRIATIONS		
Interest on—		
Debentures and Funded Stock (various Acts)	1,781,801 7 6	
Treasury Bills (various Acts)...	367,660 1 0	
Reduction of the Public Debt—		
The General Sinking Fund, Act No. 19, 1904	350,000 0 0	
Corporations—		
Sydney Harbour Trust Commissioners, Act No. 34, 1908	920 9 1	
Railway Commissioners, Acts Nos. 30, 1912, 70, 1916, 73, 1924 ...	2,503 0 0	
Hunter District Water Supply and Sewerage Board, Act No. 55 Vic. No. 27	9 4 6	
Sydney Corporation Act, Moiety of Salaries of Inspector of Nuisances and Sanitary Inspectors, Act No. 35, 1902	848 18 5	
President, Board of Fire Commissioners of New South Wales, Act No. 9, 1909	150 0 0	
Water Conservation and Irrigation Commissioners, Act No. 22, 1916...	709 5 1	
Forestry Commissioners, Acts Nos. 55, 1916, and 67, 1924	462 12 1	
Pensions—		
Public Service (Superannuation), Act No. 8, 1903...	63,002 14 1	
Police Regulation (Superannuation) Act, No. 28, 1906	35,000 0 0	
Superannuation, Acts Nos. 28, 1916, 44, 1918, and 30, 1919	22,696 12 2	
Crown Contribution to the State Superannuation Fund—On account of Acts Nos. 28, 1916, and 44, 1918	632,000 0 0	
Chairman, Public Service Board, Act No. 43, 1919...	38 14 2	
Chief Justice, Acts Nos. 35, 1900 and 27, 1906	437 10 0	
Judges Retirement Act—Senior Judge, Court of Industrial Arbitration, Acts Nos. 35, 1900, 9, 1918, and 22, 1919	455 0 0	
District Court Judges, Act No. 23, 1912	562 10 0	
Executive and Legislative—		
Ministers of the Crown Salaries, Act No. 21, 1922	4,500 0 0	
Allowances, Parliamentary Representatives, Acts Nos. 32, 1902, 19 and 41, 1912, 20, 1920, and 2, 1922	12,075 7 8	
Remuneration to Parliamentary Public Works Committee, Acts Nos. 45, 1912, 6, 1916, and 20, 1920	557 11 0	
Parliamentary Electorates and Elections, Act No. 41, 1912	42,406 4 2	
President of the Legislative Council, &c., Act No. 2, 1922	764 11 8	
Colonial Secretary and Minister for Public Health—		
David Berry Hospital, Act No. 53, 1906	559 10 1	
Treasurer—		
Sydney Branch Royal Mint, Act No. 41, 1902	3,750 0 0	
Inscribed Stock—Management and Expenses, Act No. 79, 1902 ...	2,437 3 4	
Government Savings Bank, Acts Nos. 48, 1906 (Section 69) and 40, 1920 (Section 37) Forfeited Crown Lands Securities (Rural Bank) Adjustment of shortage in proceeds of sale	113 9 7	
Attorney-General and Justice—		
Public Service Board, Acts Nos. 31, 1902 and 43, 1919	1,560 2 2	
District Court Judges' Salaries, Act No. 23, 1912	3,354 3 4	
Land and Valuation Court, Act No. 10, 1921—Salary of Judge... ...	650 0 0	
Lands—		
Prickly Pear Destruction Fund Act, No. 31, 1924...	15,000 0 0	
Western Land Board, New South Wales, Act No. 70, 1901	988 3 10	
Wild Dog Destruction, Act No. 17, 1921—Subsidy	2,942 11 2	
Labour and Industry—		
Workmen's Compensation (Broken Hill), Act No. 36, 1920—Government Contribution	8,329 5 9	
Public Instruction—		
Endowment, Sydney University, Acts Nos. 22, 1900, 92, 1902, 52, 1912, and 78, 1916	8,000 0 0	
University (Building), Act No. 12, 1919	12,500 0 0	
Endowment, Australian Museum, Act No. 61, 1902	250 0 0	
Carried forward ... ... £	3,379,996 1 10	7,697,150 0 0

CONSOLIDATED REVENUE FUND.

DETAIL STATEMENT of EXPENDITURE during the Quarter ended 30th June, 1925—*continued.*

HEAD OF EXPENDITURE.	Amount. £ s. d.	Total. £ s. d.
Brought forward ... ... £	3,379,996 1 10	7,697,150 0 0
SPECIAL APPROPRIATIONS—*continued.*		
Public Instruction—*continued*—		
Endowment, Sydney Grammar School, Private Act, 2nd December, 1854	375 0 0	
Endowment, Affiliated Colleges, Act No. 22, 1900...	500 0 0	
Endowment Women's College, Act No. 71, 1902	125 0 0	
Endowment, Public Library, Act No. 54, 1899	500 0 0	
Endowment, National Art Gallery, Act No. 54, 1899	500 0 0	
Local Government—		
Valuation of Land Act—Valuer-General, Act No. 2 of 1916	282 4 7	
TOTAL, SPECIAL APPROPRIATIONS ... ... £		3,382,278 6 5
	£	11,079,428 6 5
Less Repayments to Credit of Votes—		
Governmental	* 106,315 1 1	
Interest on Public Debt, &c.	* 293,922 15 11	
Business Undertakings	* 28,466 9 1	
		428,704 6 1
	£	10,650,724 0 4
Public Works Fund—Two-thirds of the net proceeds of the Sale of Crown Lands, exclusive of interest—less 20 per cent., under Act No. 9 of 1906...	.....	* 363,528 9 10
Transfer to Special Deposits Account—		
Half-proceeds of Forestry Revenue under Act No. 55 of 1916 (section 13)	.....	* 21,878 18 1
TOTAL	..... £	11,036,131 8 3

* See page 2946.

CONSOLIDATED REVENUE FUND.

DETAIL STATEMENT of OTHER PAYMENTS or ADVANCES during the Quarter ended 30th June, 1925, included in Account Current (see page 2946).

HEAD OF EXPENDITURE.	Amount.	Total.
	£ s. d.	£ s. d.
OTHER PAYMENTS.		
Advance to Treasurer, 1924–1925	160,766 12 3	
Less Repayments	125,023 4 11	35,743 7 4
Child Welfare Act, No. 21, 1923—Expenditure under section 121, 1924–5 ...	68,766 9 5	
Less Repayments	75 13 11	68,690 15 6
Miners' Accident Relief (Repeal) Act, No. 46, 1916	5,857 9 2	
Less Repayments	34 16 0	5,822 13 2
PAYMENTS UNAUTHORISED IN SUSPENSE.		
(*In anticipation of Consolidated Revenue Fund Votes.*)		
Other Services—		
Chief Secretary—		
Royal Commission—Sydney Municipal Council	2,718 17 5	
Cancer Research	2,313 15 6	5,032 12 11
Public Works Department—		
Grant to Salvation Army—providing relief for unemployed	.....	2,099 11 0
Labour and Industry Department—		
Compensation to Loyalist Workers on Water Front	.....	10,000 0 0
TOTAL, OTHER PAYMENTS	..... £	* 127,388 19 11

* See page 2946.

No 2.

SPECIAL DEPOSITS ACCOUNT.

STATEMENT of DEPOSITS and RE-ISSUES in the Quarter ended 30th June 1925.

ACCOUNTS.	Credit Balances on 31st March, 1925.	Deposits in Quarter ended 30th June, 1925.	Total.	Re-issues in Quarter ended 30th June, 1925.	Credit Balances on 30th June, 1925.
	£ s. d.	£ s. d.	£ s. d.	£ s. d.	£ s. d.
Blockholders' Loan Fund (Act No. 69, 1901)	2,000 7 7	.....	2,000 7 7	2,000 7 7	.....
Crown Leases Security Deposit Account	805 0 0	.....	805 0 0	50 0 0	755 0 0
Elder's Trustee and Executor Co., Ltd. (Private Act, 24th December, 1920)	20,000 0 0	.....	20,000 0 0	.....	20,000 0 0
Fixed Deposit Account	945,500 0 0	5,403,500 1 1	6,349,000 1 1	1,714,883 15 0	4,634,116 6 1
Government Savings Bank of New South Wales Deposit Account	4,203,305 7 10	.....	4,203,305 7 10	.....	4,203,305 7 10
Government Savings Bank of New South Wales Advances Deposit Account	500,000 0 0	.....	500,000 0 0	.....	500,000 0 0
Housing Fund (Act No. 7, 1912)—					
Capital Account	20,468 4 6	23,726 0 2	44,194 4 8	236 6 0	43,957 18 8
Revenue Account	27,098 7 4	10,540 10 3	37,638 17 7	34,957 10 5	2,681 7 2
Dacey Garden Suburb—Capital Account	80 0 0	30 0 0	110 0 0	30 0 0	80 0 0
Dacey Garden Suburb—Revenue Account	14,160 15 9	5,618 9 7	19,779 5 4	15,787 4 3	3,992 1 1
Municipal Council, Sydney—					
Moore-street Improvement Loan Sinking Fund	552 5 10	.....	552 5 10	.....	552 5 10
Public Markets Loan Sinking Fund	1,184 12 4	.....	1,184 12 4	.....	1,184 12 4
1901 City Loan Sinking Fund	2,032 15 9	.....	2,032 15 9	.....	2,032 15 9
1903 Streets Loan Sinking Fund	2,305 3 2	.....	2,305 3 2	.....	2,305 3 2
1905 Streets Loan Sinking Fund	1,022 7 11	.....	1,022 7 11	.....	1,022 7 11
1910 Streets Loan Sinking Fund	1,289 15 11	.....	1,289 15 11	.....	1,289 15 11
1912 Streets Loan Sinking Fund	1,372 2 3	.....	1,372 2 3	.....	1,372 2 3
1919 Streets Loan Sinking Fund	24 19 6	.....	24 19 6	.....	24 19 6
Electric Light Loan Sinking Fund	7,569 17 2	.....	7,569 17 2	.....	7,569 17 2
Realization of Stock Sinking Fund	1,372 1 4	.....	1,372 1 4	.....	1,372 1 4
Resumptions Sinking Fund	8,645 9 5	.....	8,645 9 5	.....	8,645 9 5
Resumptions Sinking Fund (Buildings)	842 16 8	.....	842 16 8	.....	842 16 8
Camperdown Ward Loan Sinking Fund	473 16 8	.....	473 16 8	.....	473 16 8
Municipal Markets Loan Sinking Fund	2,720 17 5	.....	2,720 17 5	.....	2,720 17 5
,, ,, Queen Victoria Building Loan Sinking Fund	48 8 3	.....	48 8 3	.....	48 8 3
Public Service Assurance Account	333 8 3	4 15 10	338 4 1	211 19 2	126 4 11
Public Trustee—Unclaimed Balances of Intestate Estates Account	76,028 6 4	.....	76,028 6 4	355 17 2	75,672 9 2
Treasury Guarantee Fund	26,417 3 1	390 14 3	26,807 17 4	332 0 0	26,475 17 4
Treasury Fire Insurance Fund	321,968 19 1	14,064 4 11	336,033 4 0	7,251 14 8	328,781 9 4
Treasury Workmen's Compensation Fund	138,817 8 1	5,099 17 10	143,917 5 11	11,067 7 8	132,849 18 3
The Union Trustee Company of Australia, Limited (*Private Act*)	20,000 0 0	.....	20,000 0 0	.....	20,000 0 0
Water and Drainage Loan Redemption Fund (Act No. 44, 1912)	108,494 9 9	2,773 7 4	111,267 17 1	0 5 3	111,267 11 10
State Debt Commissioners Deposit Account	240,969 7 8	364,746 12 6	605,716 0 2	350,000 0 0	255,716 0 2
State Debt Commissioners Trust Accounts (Act No. 19, 1904)—					
Municipal Council of Sydney Sinking Fund (Act 50 Vic. No. 13)	179,920 13 10	.....	179,920 13 10	.....	179,920 13 10
Testamentary and Trust Fund (Perpetual and Permanent Trustee Companies Acts)	3,175 16 11	.....	3,175 16 11	.....	3,175 16 11
Bankruptcy Suitors Fund (Act No. 25, 1898)	4,162 10 5	131 5 0	4,293 15 5	800 0 0	3,493 15 5
Bankruptcy Unclaimed Dividend Fund (Act No. 25, 1898)	8,408 14 8	291 5 1	8,699 19 9	40 18 8	8,659 1 1
Seamen's Wages	.....	4 2 0	4 2 0	.....	4 2 0
Trust Moneys (Act No. 25, 1898)	5,506 8 2	140 19 10	5,647 8 0	.....	5,647 8 0
Unclaimed Moneys	8,352 8 0	2,081 11 10	10,433 19 10	4,028 0 11	6,405 18 11
Carried forward £	6,907,431 6 10	5,833,143 17 6	12,740,575 4 4	2,142,033 6 9	10,598,541 17 7

No. 2—*continued.*

SPECIAL DEPOSITS ACCOUNT—*continued.*

STATEMENT of DEPOSITS and RE-ISSUES in the Quarter ended 30th June, 1925—*continued.*

Accounts.	Credit Balances on 31st March, 1925.	Deposits in Quarter ended 30th June, 1925.	Total.	Re-issues in Quarter ended 30th June, 1925.	Credit Balances on 30th June, 1925.
	£ s. d.	£ s. d.	£ s. d.	£ s. d.	£ s. d.
Brought forward ... £	6,907,431 6 10	5,833,143 17 6	12,740,575 4 4	2,142,033 6 9	10,598,541 17 7
Architects Fund Act No. 8, 1921	3,819 16 4	41 16 4	3,861 12 8	160 9 1	3,701 3 7
Centennial Park Land Sales Account (Act No. 23, 1924)	201 5 0	126 13 6	327 18 6	201 5 0	126 13 6
Commonwealth Government Advances to State *re* Settlement of Returned Soldiers	9,805,985 17 7	.....	9,805,985 17 7	.....	9,805,985 17 7
Commonwealth Government Advances to Settlers Act, 1923, for supply of Wire-netting to N.S.W.	17,786 0 0	.....	17,786 0 0	10,308 14 3	7,477 5 9
Commonwealth Government Advance under Wheat Storage Act, 1917	250,000 0 0	.....	250,000 0 0	.....	250,000 0 0
Commonwealth Immigration Account	23,038 19 11	14,583 10 2	37,622 10 1	13,378 12 8	24,243 17 5
Commonwealth Territory Trust Account	896 5 0	186 7 3	1,082 12 3	629 10 0	453 2 3
Country Main Roads Fund	20,000 0 0	489,023 9 0	509,023 9 0	18,526 12 9	490,496 16 3
County of Cumberland Main Roads Fund	20,000 0 0	279,624 5 2	299,624 5 2	6,316 6 11	293,307 18 3
Forestry Act No. 55, 1916 (Section 13)	114,735 8 3	32,995 2 8	147,730 10 11	18,556 19 5	129,173 11 6
Government Dockyard and Newcastle Workshops Store Advance Account	90,778 1 7	76,964 0 3	167,742 1 10	104,424 3 4	63,317 18 6
Government Printer—Working Capital Account	32,079 4 2	62,090 6 5	94,169 10 7	37,577 9 2	56,592 1 5
Government Railways Superannuation Account (Act No. 30, 1912)	1,285 15 9	70,598 10 10	71,864 6 7	71,372 4 9	492 1 10
Hunter District Water Supply and Sewerage Board—					
Store Advance Account	1,068 0 5	29,569 4 5	30,637 4 10	21,216 18 2	9,420 6 8
Deferred Payments Account	9,189 14 11	1,942 19 9	11,032 14 8	2,665 19 6	8,366 15 2
Imported Fodder Sales Account	2,971 14 7	.....	2,971 14 7	2,971 14 7	.....
Imperial Pensions Account	.....	17,286 19 5	17,286 19 5	17,286 19 5	.....
Industrial Undertakings (Act No. 22, 1912)—					
State Brickworks—					
Homebush Working Account	9,119 14 10	40,269 3 0	49,388 17 10	34,627 14 5	14,761 3 5
Homebush Reserve Account	25,534 19 8	339 0 0	25,873 19 8	7,612 16 7	18,261 3 1
Botany Working Account	44 3 0	.....	44 3 0	.....	44 3 0
Craven and Gloucester Sawmills and Hewn Timber Supply Works	6,787 4 3	3,040 10 1	9,827 14 4	207 0 8	9,620 13 8
State Limeworks Working Account	477 8 0	.....	477 8 0	.....	477 8 0
State Metal Quarries Working Account	52,988 15 11	50,648 1 7	103,636 17 6	67,321 12 3	36,315 5 3
State Metal Quarries Reserve Account	1,544 9 11	4,007 19 5	5,552 9 4	737 13 7	4,814 15 9
State Timber Yards and Building Workshops at Uhr's Point	88,226 18 5	779 15 6	89,006 13 11	.....	89,006 13 11
State Power Station, Uhr's Point	14,047 12 1	.....	14,047 12 1	187 19 3	13,859 12 10
State Monier Pipe and Reinforced Concrete Works	72,614 8 6	49,619 9 5	122,233 17 11	91,345 5 10	30,888 12 1
State Monier Pipe and Reinforced Concrete Works Reserve Account	4,367 19 1	40,000 0 0	44,367 19 1	.....	44,367 19 1
State Clothing Factory Working Account	16,322 8 5	.....	16,322 8 5	.....	16,322 8 5
State Drug Depôt	4,843 8 11	.....	4,843 8 11	.....	4,843 8 11
Rozelle Joinery Works Account	4,378 3 10	.....	4,378 3 10	.....	4,378 3 10
Building Construction Branch Working Account	26,648 19 4	92,660 14 3	119,309 13 7	58,655 13 10	60,653 19 9
Building Construction Branch Reserve Account	25,111 9 3	.....	25,111 9 3	.....	25,111 9 3
State Bakery Working Account	4,238 12 3	17 18 6	4,256 10 9	.....	4,256 10 9
State Bakery Reserve Account	1,268 11 10	.....	1,268 11 10	.....	1,268 11 10
State Motor Garage Working Account	5,201 5 4	8,826 7 4	14,027 12 8	7,110 6 0	6,917 6 8
State Motor Garage Reserve Account	8,722 3 5	.....	8,722 3 5	8,722 3 5	.....
State Trawlers Working Account	3,872 12 3	312 13 3	4,185 5 6	.....	4,185 5 6
Murrumbidgee Irrigation Areas Working Account	51,585 17 0	66,919 11 4	118,505 8 4	79,381 5 11	39,124 2 5
Carried forward ... £	17,729,094 15 10	7,265,618 6 4	24,994,713 2 2	2,823,536 17 6	22,171,176 4 8

No. 2—*continued.*

SPECIAL DEPOSITS ACCOUNT—*continued.*

STATEMENT of DEPOSITS and RE-ISSUES in the Quarter ended 30th June, 1925—*continued.*

ACCOUNTS.	Credit Balances on 31st March, 1925.	Deposits in Quarter ended 30th June, 1925.	TOTAL.	Re-issues in Quarter ended 30th June, 1925.	Credit Balances on 30th June, 1925.
	£ s. d.	£ s. d.	£ s. d.	£ s. d.	£ s. d.
Brought forward ... ... £	17,729,094 15 10	7,265,618 6 4	24,994,713 2 2	2,823,536 17 6	22,171,176 4 8
Broken Hill Water Supply Administration, Act No. 43, 1915	101,870 13 1	29,650 18 2	131,521 11 3	75,993 14 11	55,527 16 4
Commonwealth-cum-State—Main and Developmental Roads Account No. 1	35,862 3 2	40,075 17 6	75,938 0 8	22,188 5 10	53,749 14 10
Junee Water Supply Account, Act No. 59, 1915	2,730 18 9	3,575 8 2	6,306 6 11	2,441 12 6	3,864 14 5
Junee Water Supply Renewal Account	2,634 16 6	.....	2,634 16 6	.....	2,634 16 6
Main Roads Account, Act No. 24, 1924...	1,456 5 7	585,120 9 9	586,576 15 4	519,252 3 2	67,324 12 2
Metropolitan Water, Sewerage and Drainage Board Working Account	15,096 10 1	592,424 18 5	607,521 8 6	599,485 14 6	8,035 14 0
Police Superannuation and Reward Fund (Act No. 28, 1906)	301 7 3	52,701 5 10	53,002 13 1	52,774 15 10	227 17 3
Poundage	247 3 9	.....	247 3 9	.....	247 3 9
Prickly-pear Destruction Fund (Act No. 31, 1924)	.....	15,000 0 0	15,000 0 0	418 16 7	14,581 3 5
Prison Industries Account	7,041 8 6	28,728 3 11	35,769 12 5	21,908 4 0	13,861 8 5
Public Works Department—					
Public Works and Railway Construction Stores Advance Account	154,106 18 4	25,321 18 2	179,428 16 6	30,683 7 0	148,745 9 6
Public Works Department Working Account	3,557 14 6	8,616 12 1	12,174 6 7	7,052 11 2	5,121 15 5
Railway Store Advance Account	184,060 13 1	1,441,514 1 11	1,625,574 15 0	1,509,931 10 2	115,583 4 10
Relief to Necessitous Farmers and Graziers Working Capital Account	119,473 9 9	25,141 4 9	144,614 14 6	33,427 10 0	111,187 4 6
Resumed Properties Working Account	3,225 10 4	5,310 18 5	8,536 8 9	4,921 5 0	3,615 3 9
Revenue Suspense Account	37,050 4 2	217,906 16 0	254,957 0 2	248,782 8 5	6,174 11 9
State Superannuation Board Account	15,421 17 11	748,013 4 1	763,435 2 0	56,186 18 7	707,248 3 5
State Clothing Factory Working Account	12,528 15 7	17,587 19 11	30,116 15 6	6,431 11 11	23,685 3 7
State Drug Depôt Working Account	4,289 1 8	5,391 16 1	9,680 17 9	4,435 14 3	5,245 3 6
Sydney Harbour Bridge, Act No. 28, 1922—Municipal and Shire Rate Account... ...	2,125 12 10	81,305 3 8	83,430 16 6	.....	83,430 16 6
Sydney Harbour Trust Store Advance Account	13,326 10 4	39,113 3 11	52,439 14 3	29,471 4 1	22,968 10 2
The Compensation Fund (Liquor Amendment Act No. 42, 1919)	568,527 8 10	224,455 18 5	792,983 7 3	58,492 4 4	734,491 2 11
The Falkner Scholarship Fund	577 4 3	.....	577 4 3	177 17 0	399 7 3
The Sobraon Fund	10,000 0 0	.....	10,000 0 0	.....	10,000 0 0
Unclaimed Salaries and Wages Account	9,626 12 10	853 17 0	10,480 9 10	5,012 11 6	5,467 18 4
Wild Dog Destruction Fund	13,706 17 10	13,309 13 9	27,016 11 7	1,500 0 0	25,516 11 7
Wire-netting Working Capital Account	25,519 7 11	8,519 16 7	34,039 4 6	22,902 13 11	11,136 10 7
Sundry Deposits Account	779,260 9 4	436,968 7 10	1,216,228 17 2	415,057 10 9	801,171 6 5
TOTALS ... ... £	19,852,690 12 0	11,912,226 0 8	31,764,916 12 8	6,552,467 2 11	* 25,212,449 9 9

* See page 3010.

The Treasury, New South Wales,
Sydney, 3rd July, 1925.

B. S. STEVENS,
Under Secretary and Director.

R. J. COLVIN,
Accountant.

JOHN T. LANG,
Treasurer.

No. 3.

SPECIAL ACCOUNTS.

STATEMENT of RECEIPTS and PAYMENTS in the Quarter ended 30th June, 1925.

ACCOUNTS.	Credit Balances on 31st March, 1925.	Receipts in Quarter ended 30th June, 1925.	TOTAL.	Payments in Quarter ended 30th June, 1925.	Credit Balances on 30th June, 1925.
	£ s. d.	£ s. d.	£ s. d.	£ s. d.	£ s. d.
Colonial Treasurer—					
Master in Equity Account	135,312 2 3	37,920 10 1	173,232 12 4	31,321 11 4	141,911 1 0
Master in Lunacy Account	17,340 7 2	64,166 19 0	81,507 6 2	48,030 16 8	33,476 9 6
Public Trustee Account	506,575 19 3	285,171 0 1	791,746 19 4	200,672 0 3	591,074 19 1
Prothonotary Account	4,912 11 5	4,828 12 2	9,741 3 7	5,502 6 7	4,238 17 0
Registrar of Probates Account	18,495 14 5	.....	18,495 14 5	534 5 5	17,961 9 0
Totals ... ... £	682,636 14 6	392,087 1 4	1,074,723 15 10	286,061 0 3	*788,662 15 7

* See page 3010.

The Treasury, New South Wales,
Sydney, 3rd July, 1925.

B. S. STEVENS,
Under Secretary and Director.

R. J. COLVIN,
Accountant

JOHN T. LANG,
Treasurer

No. 4.

CLOSER SETTLEMENT ACCOUNT.

THE COLONIAL TREASURER IN ACCOUNT WITH THE CLOSER SETTLEMENT ACCOUNT.

Dr. ACCOUNT CURRENT of RECEIPTS and EXPENDITURE during the Quarter ended 30th June, 1925. Cr.

Particulars.	£ s. d.	Total. £ s. d.	Particulars.	Total. £ s. d.
To Receipts—			By Expenditure—	
Fees under Real Property Act		4,950 12 0	Under Real Property Act	38 0 4
Receipts under Closer Settlement Acts—	£ s. d.		Acquisition of Land for the purpose of Closer Settlement and Contingent Expenses	1,083 13 4
On account of various Estates acquired for Closer Settlement purposes	115,984 6 0			
Less Receipts Returned	6,398 9 1	109,585 16 11	Interest on Debentures issued under Closer Settlement (Amendment) Act, No. 53, 1916, and Closer Settlement (Amendment) Act, No. 48, 1918 ...	28,984 10 6
On account of Improvement Leases, &c., resumed under the Closer Settlement Act, No. 74, 1912	4,110 10 8		Recoup (under section 7, subsection 2, of the Public Works and Closer Settlement Act, No. 9, 1906) to the Consolidated Revenue Fund of Interest charged on Loans raised	70,345 0 0
Less Receipts Returned	56 10 8	4,054 0 0		
			Receipts Returned—Acquisition of land for the purpose of Closer Settlement and Contingent Expenses...	254 1 5
Total .. .. £		118,590 8 11	Total ... ... £	100,705 5 7
„ Balance on 30th June, 1925 (see page 3012) carried forward ... ... £		816,786 13 9	„ Balance on 31st March, 1925, brought forward ... ... £	834,671 17 1
Total ... ... £		935,377 2 8	Total ... ... £	935,377 2 8

The Treasury, New South Wales,
Sydney, 3rd July, 1925.

B. S. Stevens,
Under Secretary and Director.

R. J. Colvin,
Accountant.

JOHN T. LANG,
Treasurer.

No. 5.

PUBLIC WORKS ACCOUNT.

THE COLONIAL TREASURER IN ACCOUNT WITH THE PUBLIC WORKS ACCOUNT.

ACCOUNT CURRENT of RECEIPTS and EXPENDITURE during the Quarter ended 30th June, 1925.

Dr. Particulars.	Total. £ s. d.	Reference Page.	Cr. Particulars.	Total. £ s. d.
To Receipts—			By Expenditure—	
Repayments to credit of Public Works Fund Votes—previous years	18,723 15 8			
Net proceeds of sale of land under Section 4, Public Instruction Act, 1880...	41 4 6	2966	On account of Public Works and Services	194,532 19 2
Transfer from Consolidated Revenue Fund—Two-thirds net proceeds of Sale of Crown Lands, exclusive of interest, less 20 per cent., under Section 4, Act No. 9, 1906	363,528 9 10			
£	382,293 10 0		£	194,532 19 2
„ Balance on 31st March, 1925, brought forward ... ... £	72,188 16 9	3012	„ Balance on 30th June 1925, carried forward ... £	259,949 7 7
Total... ... ... £	454,482 6 9		Total... ... ... £	454,482 6 9

The Treasury, New South Wales,
Sydney, 3rd July, 1925.

B. S. Stevens,
Under Secretary and Director.

R. J. Colvin,
Accountant.

JOHN T. LANG,
Treasurer.

PUBLIC WORKS ACCOUNT.

DETAIL STATEMENT of EXPENDITURE during the Quarter ended 30th June, 1925, as shown in Account Current (page 2964).

Service.	Amount. £ s. d.	Total. £ s. d.
Colonial Secretary and Minister for Public Health—		
Fisheries Branch—		
Fish Hatcheries, Sheds, Launches and Boats	.....	663 10 6
Hospitals, &c.—		
Metropolitan, Suburban, and Country Hospitals—Grants under the provisions of Public Works and Closer Settlement Funds Act, 1906	.....	6,222 7 7
Miscellaneous—		
Purchase of "Cranbrook"—Residence for State Governor	.....	11,171 18 1
Treasurer—		
Government Printer—		
New Plant and Machinery—further sum	.....	5,541 17 0
Navigation—		
Construction of two Hulls to replace Motor Boats at Newcastle ...	228 0 0	
Railway Crossing Gate—Coff's Harbour	50 18 10	
		278 18 10
Explosives—		
New Land Magazine at Newcastle—Improvements, &c.—further sum	26 3 2	
New Lighter and renewal of existing Lighting Plant for the service of the Public Magazine Establishment at Sydney	636 5 0	
		662 8 2
Resumed Properties—		
Renewal of Properties in Observatory Hill Resumed Area, and Alterations, including fire service installation, new building for Labour and Industry Department...	.....	305 10 3
Sydney Harbour Trust—		
Renewals and Replacement of Wharfs, Jetties, and Plant, and Buildings under Reconstruction Schemes...	.....	4,869 19 0
Railways and Tramways—		
Railways and Tramways (Surveys.)	.....	5,134 2 9
Secretary for Lands—		
Miscellaneous—		
Compensation in connection with the Resumption of Land for Roads under the Public Roads Act, 1902	109 16 1	
Towards the purchase, acquisition, or resumption of Sites for Public Parks, resumption of Foreshores, and other public purposes, and expenses in connection therewith	4,039 9 6	
Terragong Swamp—Renewal of Drains—further sum	22 2 1	
For construction of Roads, Water Conservation, and otherwise improving lands for settlement, including Shallow Boring Plant ...	9,955 11 9	
Neilson and Vaucluse Parks—Improvements—further sum	229 17 1	
Taronga Park—Improvements	610 1 9	
Wentworth House (Vaucluse Park) Renewal—further sum	2,886 0 0	
Maroubra Lands—Additional Road Work	4 17 6	
Arrawatta Training Farm—For purchase of Stock and Plant ...	10 12 2	
		17,868 7 11
Minister for Forests—		
Forestry Commission—		
To meet expenditure in connection with Afforestation, Re-afforestation, and Works incidental thereto	.....	16 0 0
Minister for Public Works—		
Works and Services—		
Roads	1,226 16 3	
Bridges	2,567 6 10	
Punts, Ferries, and Launches	4,212 8 2	
Public Watering Places and Drainage	1,410 12 1	
Water Supplies and Sewerage	1,528 19 7	
Harbours and Rivers—Dredge Service in connection with Permanent Improvements of Harbours and Rivers	5,751 18 9	
Public Buildings	24,080 17 0	
State Power Supply—Surveys and Investigations—Hydro-electric ...	1,924 12 3	
Shea's Creek Lands—Roads for Subdivision	296 3 1	
		42,999 14 0
Carried forward ... ... £	.....	95,734 14 1

PUBLIC WORKS ACCOUNT.

DETAIL STATEMENT of EXPENDITURE during the Quarter ended 30th June, 1925, as shown in Account Current (page 2964)—*continued.*

SERVICE.	Amount.	Total.
	£ s. d.	£ s. d.
Brought forward ... ... £	.....	95,734 14 1
Minister for Public Works—*continued.*		
Hunter District Water Supply and Sewerage Board—		
Renewals of Water Mains, Sewers, Plant, Buildings, &c., and for Renewal Works generally...	.....	164 14 10
Public Instruction—		
Miscellaneous—		
School Buildings, Teachers' Residences, Sites, Trade Schools, Technical Education, Teachers' Training College, and other Buildings, Erections, Additions, Improvements, Equipment, Renewals, and Materials, and to meet half cost of erection of Pavilion at Royal Alexandra Hospital for treatment of School Children	.....	29,260 2 7
Recoup to Loan Vote—School Buildings, Teachers' Residences, and other Buildings &c., in terms of Appropriation under Loan Act No. 21, 1921	.....	25,000 0 0
Recoup to Loan Vote—School Buildings, Teachers' Residences, &c., in terms of Appropriation under Loan Act No. 18, 1922...	.....	50,000 0 0
Secretary for Mines—		
Explosives Department—For purchase of New Lighter	.....	475 10 0
Local Government—		
Miscellaneous—		
Grants to assist Shires and Municipalities	2,200 0 0	
Works undertaken for Shires and Municipalities under contract for repayment	1,000 0 0	
		3,200 0 0
Department of Agriculture—		
Hawkesbury Agricultural College—Electrical Power Station—further sum	187 16 3	
Glenfield Veterinary Station—Towards cost of equipping new buildings for Laboratory	159 11 8	
Kiosk, Outer Domain—Alterations	240 0 0	
		587 7 11
Water Conservation and Irrigation Commission—		
Wentworth Irrigation Area—Concrete lining of portion of Channels, and completing levees for the protection of the Area from floods—further sum		3,623 0 7
Total	..... £	208,045 10 0
Less Repayments to Credit of Votes on Account of Current Year's expenditure	.....	13,512 10 10
Total, Public Works and Services	..... £	*194,532 19 2

* See page 2964.

No. 6.

GENERAL LOAN ACCOUNT.

THE COLONIAL TREASURER IN ACCOUNT WITH THE GENERAL LOAN ACCOUNT.

ACCOUNT CURRENT of RECEIPTS and EXPENDITURE during the Quarter ended 30th June, 1925.

Dr.

Particulars.	Total. £	s.	d.
To Receipts—			
Proceeds of Sale of Inscribed Stock (5 per cent.) issued under Acts Nos. 51, 1912, and 30, 1914 (1935-55 Stock), *in London*	7,736,951	4	8
Proceeds of Sale of Inscribed Stock (5 per cent.) issued under Acts No. 51, 1912, and 30, 1914, and 22, 1923 (1935-55 Stock), *in London*	857,834	8	0
Proceeds of Sale of Inscribed Stock (6 per cent.) issued under Act No. 22, 1923, due 1st October, 1955, *in London*	70,576	7	0
Debentures (6 per cent.) issued under Act No. 51, 1912, due 1st June, 1935, *in Sydney*..	19,800	0	0
Proceeds of Sale of Funded Stock (6 per cent.) issued under Act No. 51, 1912, due 10th May, 1930, *in Sydney*	4,012	6	6
Proceeds of Sale of Funded Stock (6 per cent.) issued under Act No. 51, 1912, due 10th May, 1935, *in Sydney*	1,016	14	8
Proceeds of Sale of Funded Stock (6 per cent.) issued under Act No. 51, 1912, due 1st June, 1930, *in Sydney*	694,507	3	1
Proceeds of Sale of Funded Stock (6 per cent.) issued under Act No. 51, 1912, due 30th June, 1930, *in Sydney*	11,388	16	0
Proceeds of Sale of Funded Stock (6 per cent.) issued under Act No. 51, 1912, due 1st June, 1935, *in Sydney*	1,780,765	6	1
Proceeds of Sale of Funded Stock (6 per cent.) issued under Act No. 51, 1912, due 30th June, 1935, *in Sydney*	31,053	12	0
Act No. 18, 1922—			
Proceeds of Loan from Commonwealth Government raised on behalf of States, under States Loan Act, 1924, 6 per cent (1930-1935)	6,381	3	6
Repayments to credit of Votes, Previous Years	284,808	2	8
£	11,499,095	4	2
Balance on 30th June, 1925 (see page 3013), carried forward .. .. £	17,296,090	1	10
Total ... ... £	28,795,185	6	0

Cr.

Reference Page.	Particulars.		Total £	s.	d.
	By Expenditure—				
30	On account of Public Works and Services		1,541,747	2	9
30	Repayment of Loans—	£ s. d.			
	Debentures...	677,700 0 0			
	Inscribed Stock	11,890,090 3 2			
	Treasury Bills	3,000,200 0 0	15,567,990	3	2
30	Loans Receipts Returned		2,481	10	0
	£		17,112,218	15	11
	,, Balance on 31st March, 1925, brought forward ... £		11,682,966	10	1
	Total ... ... £		28,795,185	6	0

The Treasury, New South Wales,
Sydney, 3rd July, 1925.

B. S. Stevens,
Under Secretary and Director.

R. J. Colvin,
Accountant.

JOHN T. LANG,
Treasurer.

GENERAL LOAN ACCOUNT.

DETAIL STATEMENT of EXPENDITURE during the Quarter ended 30th June, 1925, shown in Account Current (page 2967).

Service.	Amount.	Total.
	£ s. d.	£ s. d.
Act No. 16, 1909—		
Hunter District Water Supply and Sewerage Board—		
Water Supply—		
Improvements to Water Supply, South Maitland District ...	.....	1,769 10 7
Act No. 31, 1914—		
Water Conservation and Irrigation Commission—		
Lands Resumption and Compensation—Burrinjuck Storage Reservoir and Murrumbidgee Irrigation Areas	.....	639 16 7
Act No. 56, 1915—		
Metropolitan Railway Construction—		
Eastern Suburbs Electric Railway—further sum	.....	22 3 5
Act No, 7, 1917—		
Harbours and Rivers—		
Nambucca River Improvements—further sum	.....	1 18 5
Act No. 25, 1918—		
Railway Construction—		
Forbes to Stockinbingal—further sum...	.....	1 10 0
Secretary for Lands—Miscellaneous—		
Returned Soldiers' Settlement Act, No. 21, 1916, as amended by Act 24, 1917—Advances to assist Settlers, and to meet other expenses incurred under the provisions of the Act	.....	10,562 14 11
Act No. 27, 1919—		
Railway Construction—		
Henty to Billabong—further sum	.....	64 2 9
Returned Soldiers' Settlement—		
Acquisition or Resumption of Lands suitable for Small Holdings for Returned Soldiers	.....	4,454 19 10
Secretary for Lands—Miscellaneous—		
For the purpose of Prickly-pear Eradication on Crown Lands and expenses incidental thereto—further sum	.....	137 4 8
Harbours and Rivers—		
Tweed River Improvements—further sum	.....	11 14 8
Carried forward	..... £	17,665 15 10

GENERAL LOAN ACCOUNT.

DETAIL STATEMENT of EXPENDITURE during the Quarter ended 30th June, 1925—*continued.*

Service.	Amount.	Total.
	£ s. d.	£ s. d.
Brought forward ... ... £	.....	17,665 15 10
Act No. 27, 1919—*continued.*		
Bridges—		
Bridges generally	.....	410 0 10
Minister for Public Works—Miscellaneous—		
Hydro-electric Schemes	.....	32,307 7 8
Department of Agriculture—Miscellaneous—		
Hawkesbury Agricultural College—Chemical Laboratory	.....	129 4 9
Water Conservation and Irrigation Commission—		
To enable the Water Conservation and Irrigation Commission to make Advances to Settlers on the Murrumbidgee Irrigation Areas for development purposes, and to provide for deferred rents and water rates—to be subsequently repaid	.....	86 19 5
Act No. 27, 1920—		
Railway Construction—		
Wagga Wagga to Tumbarumba—further sum	.....	44 15 5
Returned Soldiers' Settlement—		
For the subdivision and improvement of Crown or Acquired Lands to be leased or otherwise disposed of to Returned Soldiers, and for other Expenses in connection therewith, including the Purchase of Implements, Stock, &c.	.....	7,982 9 6
Minister for Public Works—Miscellaneous—		
River Murray Commission—		
Part Cost of Works to be carried out under the Act—further sum...	.....	182 9 1
Department of Agriculture—Miscellaneous—		
For the purpose of recouping amounts charged to Expenditure Suspense Accounts in connection with Relief to Necessitous Farmers and Graziers, and for providing further funds for same purpose, and also for assistance in the construction of private Silos	.....	0 2 0
Act No. 21, 1921—		
Railway Construction—		
Cooma to Bombala—further sum	20 19 3	
Griffith to Hillston—further sum	349 18 0	
Yanco to Griffith—further sum...	7 13 5	
		378 10 8
Returned Soldiers' Settlement—		
Returned Soldiers Settlement Act, No. 21, 1916, as amended by Act 24, 1917—Advances to assist Settlers, and to meet other expenses incurred under the provisions of the Act	.....	21,508 15 7
Harbours and Rivers—		
Newcastle Harbour Improvements, including Wharfage, Shipping, Dredging, and other Plant—further sum...	56 11 0	
Byron Bay, New Jetty	673 9 1	
		730 0 1
Bridges		
Bridges generally	.....	20 0 0
Sewerage Construction—		
Newcastle Sewerage—further sum	.....	3,587 18 7
Minister for Local Government—Miscellaneous—		
Reconstruction of Main Roads in the county of Cumberland ...	.....	7,469 8 1
Carried forward	..... £	92,503 17 6

GENERAL LOAN ACCOUNT.

DETAIL STATEMENT of EXPENDITURE during the Quarter ended 30th June, 1925—*continued.*

Service.	Amount. £ s. d.	Total. £ s. d.
Brought forward ... ... £	.....	92,503 17 6
Act No. 18, 1922—		
Railway Construction—		
Canowindra to Eugowra—further sum	39 16 6	
Booyong to Ballina	39,648 12 10	
Coonabarabran to Burren Junction—further sum	29 4 10	
Barmedman to Rankin's Springs—further sum	37 16 5	
Gilmore to Batlow—further sum	151 19 10	
City Electric Railway—further sum	48 9 7	
		39,956 0 0
Tramway Construction—		
Tramways generally	.....	5,251 16 2
Bridges—		
Bridges generally...	.....	3,631 4 2
Harbours and Rivers—		
Port Kembla Harbour Improvements—further sum	26 2 7	
New Dredging Plant	2,000 0 0	
		2,026 2 7
Water Supplies—		
Country Towns Water Supplies—further sum	.....	414 0 6
Sewerage Construction—		
Country Towns Sewerage and Stormwater Channels—further sum ...	.....	1,906 7 6
Miscellaneous—		
Electric Transmission—Line from Port Kembla Power Station to serve Mittagong, Moss Vale, Bowral, &c.	1,586 5 7	
Electric Transmission—Line from Port Kembla Power Station to Kiama, via Shellharbour, &c.	388 18 9	
		1,975 4 4
Hunter District Water Supply and Sewerage Board—		
Water Supply—		
Amplification—Extension of Reticulation, Improvements, and other Works	8 17 11	
Sewerage—		
Extension and Reticulation, Improvements, and other works—further sum	21 4 10	
		30 2 9
Department of Agriculture—Miscellaneous—		
Grain Elevators (Country)—Towards Construction of Permanent Working Houses—further sum	.....	433 5 5
Carried forward	..... £	148,128 0 11

GENERAL LOAN ACCOUNT.

DETAIL STATEMENT of EXPENDITURE during the Quarter ended 30th June, 1925—*continued.*

Service.	Amount. £ s. d.	Total. £ s. d.
Brought forward ... ... £	.....	148,128 0 11
Act No. 22, 1923.		
Hospitals—		
Subsidised Hospitals—New Buildings, Improvements and Additions.	.....	13,055 17 7
Sydney Harbour Trust—		
Towards Construction of Works generally, &c., and for the Improvement of the Port	.....	16 1 4
Railways—		
Electrification of Railway Lines	.....	170,210 13 9
Railway Construction—		
North Coast Railway—further sum	269 7 10	
Dubbo to Werris Creek—further sum	312 2 3	
Westmead to Castle Hill—Dural—futher sum	360 19 10	
Regent Park to Cabramatta—further sum	623 12 5	
Tarana to Oberon—further sum	296 6 3	
Roslyn to Taralga—further sum	7 6 4	
Condobolin to Broken Hill—further sum	94 10 10	
		1,964 5 9
Bridges—		
Sydney Harbour Bridge...	105 12 3	
Bridges generally	29,078 12 7	
		29,184 4 10
Harbours and Rivers—		
Newcastle Harbour Improvements, including Wharfage, Shipping, Dredging, and other Plant—further sum	100 0 0	
Port Kembla Harbour Improvements—further sum	1 1 10	
New Dredging Plant—further sum	4,886 10 3	
		4,987 12 1
Water Supplies—		
Country Towns Water Supplies—further sum...	5,722 12 4	
Improvements—Sydney Water Supply—further sum	1,283 13 4	
Hunter District Water Supply—Amplification—further sum ...	446 1 6	
		7,452 7 2
Sewerage Construction—		
Metropolitan Sewerage and Stormwater Channels—further sum ...	185 9 1	
Country Towns Sewerage and Stormwater Channels generally—further sum	3 3 0	
		188 12 1
Public Buildings—		
Mental Hospitals—New Buildings, Improvements, and Additions ...	66,776 12 11	
State Hospitals and Asylums, including Coast Hospital—New Buildings, Improvements, and Additions...	4,721 1 2	
		71,497 13 1
Miscellaneous—		
River Murray Commission—Part Cost of Works to be carried out under the Act—further sum	182 9 1	
Electric Transmission—Line to serve Central Illawarra Towns, Dapto, &c.	528 17 11	
Border Railways—Preliminary Expenses and Cost of Acquisition of Land for Construction purposes	5 9 4	
		716 16 4
Hunter District Water Supply and Sewerage Board—		
Water Supply—		
Amplification—Extension of Reticulation, Improvements, and other Works—further sum	13 6 0	
Sewerage—		
Stormwater Drainage—further sum	208 11 4	
		221 17 4
Carried forward	..... £	447,624 2 3

GENERAL LOAN ACCOUNT.

DETAIL STATEMENT of EXPENDITURE during the Quarter ended 30th June, 1925—*continued.*

Service.	Amount. £ s. d.	Total. £ s. d.
Brought forward ... ... £	.....	447,624 2 3
Act No. 22, 1923—*continued.*		
Public Instruction—		
School Buildings, Teachers' Residences and Other Buildings, School and Residence Sites	.....	737 4 3
Local Government—		
Towards Construction and Reconstruction of Main, Developmental and Arterial roads	.....	248,834 2 10
Agriculture—		
For promotion of Agriculture, Agricultural Colleges, Experiment Farms, &c.—further sum	2,116 10 8	
Grain Elevators—Towards Construction of Country Grain Silos and Permanent Working Houses—further sum	276 12 2	
Hawkesbury Agricultural College—Towards cost of Transmission Line for Electric Supply to Windsor Municipal Council ...	182 12 0	
Glenfield Veterinary Research Station—Buildings, &c.,—further sum	338 16 7	
		2,914 11 5
Water Conservation and Irrigation Commission—		
Works under Water Act, No. 44, 1912—further sum	4,209 13 11	
To provide for the Settlement on Irrigation Farms of Miners from Broken Hill—further sum...	161 5 5	
		4,370 19 4
Act No. 22, 1924—		
Sydney Harbour Trust—		
Towards Construction of Works generally, and for the Improvement of the Port	.....	64,221 3 2
Railways—		
Duplication of Lines	19,395 5 3	
Flemington to Belmore, and Wardell-road to Glebe Island, and Rozelle Bay to Darling Island Railways, including Enfield Marshalling Sidings, and the remodelling of Darling Harbour Lines ...	123 8 4	
Electrification of Railway Lines	245,817 11 2	
State Colliery, Lithgow—Development work	4,920 8 4	
		270,256 13 1
Tramways—		
Additions to Lines, Workshops, Buildings, Rolling Stock, &c. ...	.....	55,473 8 8
Railway Construction—		
Glenreagh to Dorrigo—further sum	702 13 10	
Dubbo to Werris Creek—further sum	1,662 7 11	
Molong to Dubbo—further sum	1,640 5 0	
Sydenham to Botany—further sum	14,423 1 7	
Westmead to Castle Hill-Dural—further sum...	30 19 1	
Regent's Park to Cabramatta—further sum	8,315 8 0	
Roslyn to Taralga—further sum	86 3 2	
The Rock to Pulletop—further sum	13,122 3 9	
Richmond to Kurrajong—further sum	8,415 6 8	
Condobolin to Broken Hill—further sum	28,757 4 6	
Ungarie to Monia Gap	2,780 10 5	
Wyalong towards Condobolin	640 16 2	
Camurra to Boggabilla	2,104 8 1	
Regent's Park to Bankstown	793 19 0	
Uranquinty to Moon's Siding	1,062 0 11	
Grafton to South Grafton	8,126 8 10	
City Electric Railway—further sum	127,442 7 3	
Land Resumptions and Costs—City and Suburban Railways, and Railways generally	4,994 8 4	
		225,130 12 6
Tramway Construction—		
Tramways generally	.....	27 13 0
Carried forward	..... £	1,319,590 10 6

GENERAL LOAN ACCOUNT.

DETAIL STATEMENT of EXPENDITURE during the Quarter ended 30th June, 1925—*continued.*

Service.	Amount.	Total.
	£ s. d.	£ s. d.
Brought forward ... ... £	.....	1,319,590 10 6
Act No. 22, 1924—*continued.*		
Bridges—		
Sydney Harbour Bridge—further sum...	484 8 3	
Bridges generally	9,962 9 1	
Harbours and Rivers—		10,446 17 4
Newcastle Harbour Improvements, including Wharfage, Shipping, Dredging, and other Plant—further sum...	16,217 16 11	
Port Kembla Harbour Improvements—further sum	8,548 4 2	
Coff's Harbour Improvements—Jetty Extension, &c.—further sum...	7,816 17 3	
Manning River Improvements—further sum	1,547 14 4	
New Dredging Plant—further sum	29,999 15 0	
Water Supplies—		64,130 7 8
Country Towns Water Supplies—further sum	23,445 3 2	
Improvements, Sydney Water Supply—further sum	2,398 6 0	
Hunter District Water Supply—Amplification—further sum ...	68 14 0	
Sewerage Construction—		25,912 3 2
Metropolitan Sewerage and Stormwater Channels—further sum ...	.....	67 2 8
Public Buildings—		
National Library—Completion of New Building	.....	123 13 1
Electrical—		
Hydro-Electric Schemes—further sum	12,637 2 11	
Port Kembla Power Station—Additional Plant	2,978 12 4	
Miscellaneous—		15,615 15 3
River Murray Commission—Part Cost of Works to be carried out under the Act—further sum	.....	760 4 6
Metropolitan Board of Water Supply and Sewerage—		
Water Supply—		
General Reticulation—Improvements, &c., including Sydney Water Supply Amplification	5,498 16 5	
Sewerage—		
Construction and Ventilation of sewers generally—further sum	2,453 2 9	
Hunter District Water Supply and Sewerage Board—		7,951 19 2
Water Supply—		
Amplification, Extension of Reticulation—Improvements and other Works—further sum	34,493 3 1	
Sewerage—		
Extension and Reticulation, Improvements, and other Works—further sum	7,562 18 1	
Stormwater Drainage—further sum	86 6 0	
Public Instruction—Miscellaneous—		42,142 7 2
School Buildings, Teachers' Residences and other Buildings, School and Residence Sites	.....	63 14 9
Agriculture—		
Grain Elevators—Towards Construction of Country Grain Silos and Permanent Working Houses—further sum	.....	7,303 13 10
Water Conservation and Irrigation Commission—		
For the construction of Burrinjuck Dam, Murrumbidgee Canals, and Works generally, Murrumbidgee Irrigation Areas, Purchase of Stock, Assisting Settlers, Payment of Tenant-rights, &c.—further sum	12,672 14 3	
Shallow Boring—To provide Water Supplies for Settlers—further sum	24,547 16 10	
For the Erection of Canning and other Factories and Installation of Plant in connection therewith—Murrumbidgee Irrigation Areas—further sum	1,004 6 8	
Returned Soldiers Settlement—To provide for the settlement of Discharged Soldiers on Irrigation Farms and to assist them in the development thereof—further sum	22,756 17 11	
Returned Soldiers' Settlement—To make Advances to Discharged Soldier Settlers on the Murrumbidgee Irrigation Area to enable them to purchase shares in Settlers' Co-operative Societies ...	387 0 0	
To enable the Water Conservation and Irrigation Commission to make Advances to Settlers on the Murrumbidgee Irrigation Areas for developmental purposes, and to provide for deferred rents and water rates—to be subsequently repaid—further sum	351 13 6	
Carried forward ... ... £	61,720 9 2	1,494,108 9 1

GENERAL LOAN ACCOUNT.

DETAIL STATEMENT of EXPENDITURE during the Quarter ended 30th June, 1925—*continued.*

SERVICE.	Amount. £ s. d.	Total. £ s. d.
Brought forward ... ... £	61,720 9 2	1,494,108 9 1
ACT No. 22, 1924—*continued.*		
Water Conservation and Irrigation Commission—*continued.*		
To provide for the Settlement on Irrigation Areas of Miners from Broken Hill—further sum	88 15 6	
Migration—		61,809 4 8
Land Development and Land Settlement in connection with Migration	1,681 9 11	
River Murray Land Settlement—Cost of works generally in connection with development	1,765 3 8	
Development Work, Murrumbidgee Irrigation Areas...	50,914 9 6	
		54,361 3 1
Total	..... £	1,610,278 16 10
Less Repayments to Credit of Votes on account of Current Year's Expenditure	..... £	68,531 14 1
Total, Public Works and Services...	..... £	*1,541,747 2 9
Repayment of Loans—		
Inscribed Stock (3½ per cent.) issued under Act 44, Victoria No. 28, due 1st October, 1924 (*in London*)	254 4 9	
Inscribed Stock (3½ per cent.) issued under Act 45, Victoria No. 22, due 1st October, 1924 (*in London*)	41,680 17 11	
Inscribed Stock (3½ per cent.) issued under Act 46, Victoria No. 23, due 1st October, 1924 (*in London*)	2,000,000 0 0	
Inscribed Stock (3½ per cent.) issued under Act 48, Victoria No. 26, due 1st October, 1924 (*in London*)	6,712,791 10 6	
Treasury Bills issued under Act No. 22 of 1923 (in London)	3,000,000 0 0	
Funded Stock (3 per cent.) issued under Act 58, Victoria No. 14, due 31st December, 1924 (*in Sydney*)	100 0 0	
Funded Stock (3 per cent.) issued under Act 59, Victoria No. 6, due 30th June, 1925 (*in Sydney*)...	205,680 0 0	
Funded Stock (3½ per cent.) issued under Act No. 14, 1903, due 10th August, 1923 (*in Sydney*)	13 10 0	
Funded Stock (5¼ per cent.) issued under Act No. 51, 1912, due 10th August, 1924 (*in Sydney*)	8,791 0 0	
Funded Stock (4 per cent.) issued under Act No. 51, 1912, due 10th February, 1925 (*in Sydney*)	569 0 0	
Funded Stock (4 per cent.) issued under Act No. 57, 1912, due 10th May, 1923 (*in Sydney*)	3,775 0 0	
Debentures (5½ per cent.) issued under Act No. 27, 1919, due 1st June, 1925 (*in Sydney*)	677,700 0 0	
Funded Stock (5½ per cent.) issued under Act No. 27, 1919, due 1st June, 1925 (*in Sydney*)	2,916,435 0 0	
Treasury Bills (5½ per cent.) issued under Act No. 27 of 1919, due 1st March, 1922 (*in Sydney*)	200 0 0	
		*15,567,990 3 2
Loans Receipts Returned—		
Stock issued in London—		
Stamp Duty on Transfers—		
Under Acts Nos. 51, 1912, and 30, 1914 (1922–32 Stock)	792 17 6	
Do Acts Nos. 73, 1916, and 7, 1917 (1924–34 Stock)	107 0 0	
Do Act No. 7, 1917 (1930–40 Stock)	764 2 6	
Do Act No. 27, 1920 (1935–45 Stock)	760 5 0	
Do Act No. 56, 1915 (1922–27 Stock)	57 5 0	
		*2,481 10 0
Grand Total ... ... £	.....	*17,112,218 15 11

* See page 2967.

No. 7.

PUBLIC WORKS ACCOUNT EXPENDITURE SUSPENSE ACCOUNT.

STATEMENT of RECEIPTS and PAYMENTS during the Quarter ended 30th June, 1925.

Service.	Balances on 31st March, 1925. Dr.	Payments during the Quarter ended 30th June, 1925.	Total.	Receipts during the Quarter ended 30th June, 1925.	Balances on 30th June, 1925. Dr.
	£ s. d.	£ s. d.	£ s. d.	£ s. d.	£ s. d.
Treasurer—					
Treasury—Purchase of Accounting Machines for Departments generally	.....	3,061 1 2	3,061 1 2	.....	3,061 1 2
Government Printer—					
Purchase of Extra Machinery and Renewal of Plant	.....	2,975 17 6	2,975 17 6	.....	2,975 17 6
Purchase of Accounting Machines	567 10 0	.....	567 10 0	567 10 0	.....
Sydney Harbour Trust—					
Renewals and Replacement of Wharves, Jetties, and Plant and Buildings under Reconstruction Scheme	.....	199 18 5	199 18 5	.....	199 18 5
Secretary for Lands—					
Bondi Sand Hills—Resumption for Road Purposes	.....	2,750 0 0	2,750 0 0	.....	2,750 0 0
Bunnerong Land—					
Construction of Roads	.....	2,638 0 7	2,638 0 7	13 4 2	2,624 16 5
Filling-in of land adjacent to Maroubra Bay	.....	1,548 15 0	1,548 15 0	48 15 0	1,500 0 0
Maroubra Bay—Sand-levelling on Crown lands adjoining Bathing Sheds	.....	2,584 8 3	2,584 8 3	242 2 9	2,342 5 6
Maroubra Lands—Additional Road Work	1,774 5 1	.....	1,774 5 1	1,774 5 1	.....
National Park Trust—Special Grant for Additional Improvements	300 0 0	.....	300 0 0	.....	300 0 0
Taronga Park—Relief of Unemployed	.....	3,015 18 10	3,015 18 10	.....	3,015 18 10
Minister for Public Works—					
Relief Work generally for Unemployed	15,087 16 6	1,330 17 10	16,418 14 4	238 14 4	16,180 0 0
Metropolitan Board of Water Supply and Sewerage Renewals of Water Mains, Sewers, Plant, Buildings, &c., and for Renewal Works generally also Recoup to Loan Votes for Machinery or Plant worn out or dismantled	1,595 15 5	107 18 1	1,703 13 6	.....	1,703 13 6
Department of Public Instruction—					
Purchase of "Wahroonga," Glebe Point, as a Home for Child Welfare Department	66 0 9	.....	66 0 9	.....	66 0 9
Department of Labour and Industry—					
Relief Work for Unemployed	1,000 0 0	.....	1,000 0 0	.....	1,000 0 0
Department of Local Government—					
Grants to assist Shires and Municipalities	.....	1,800 0 0	1,800 0 0	.....	1,800 0 0
Relief Work for Unemployed	969 14 11	1,475 11 7	2,445 6 6	.....	2,445 6 6
Department of Agriculture—					
Repairs and Renovations to the Director's Residence, Botanic Gardens	.....	381 5 8	381 5 8	.....	381 5 8
TOTAL £	21,361 2 8	23,869 12 11	45,230 15 7	2,884 11 4	*42,346 4 3

* See page 3012.

The Treasury, New South Wales,
Sydney, 3rd July, 1925.

B. S. STEVENS,
Under Secretary and Director.

R. J. COLVIN,
Accountant.

JOHN T. LANG,
Treasurer.

No. 8.

LOANS EXPENDITURE SUSPENSE ACCOUNT.

STATEMENT of RECEIPTS and PAYMENTS during the Quarter ended 30th June, 1925.

Service.	Dr. Balances on 31st March, 1925.	Payments during the Quarter ended 30th June, 1925.	Total.	Receipts during the Quarter ended 30th June, 1925.	Dr. Balances on 30th June, 1925.
	£ s. d.	£ s. d.	£ s. d.	£ s. d.	£ s. d.
Railways—					
Rolling Stock, to meet additional Traffic Requirements, including Equipment of New Lines, Additions to Railway Lines, Stations, Buildings, and for other purposes; and towards Equipment of Refreshment Rooms	375,338 11 11	270,145 14 9	645,484 6 8	17,845 7 3	627,638 19 5
State Colliery, Lithgow—Development of	19,351 14 1	58,248 11 7	77,600 5 8	31,422 5 11	46,177 19 9
Tramways—					
Additions to Lines, Workshops, Buildings, Rolling-stock, &c.	.....	3,568 17 9	3,568 17 9	.....	3,568 17 9
Electrification of Newcastle Tramways	10,464 7 6	29,198 11 7	39,662 19 1	.....	39,662 19 1
Railway Construction—					
Condobolin to Broken Hill	.....	44,786 4 5	44,786 4 5	5,153 2 5	39,633 2 0
Dubbo to Werris Creek	6,736 4 11	276 19 11	7,013 4 10	2,852 0 1	4,161 4 9
Regent's Park to Cabramatta	11,660 1 2	208 4 8	11,868 5 10	8,674 6 11	3,193 18 11
Glenreagh to Dorrigo	48,721 0 6	7,680 1 10	56,401 2 4	19,774 8 7	36,626 13 9
Westmead to Castle Hill	4,954 0 9	184 3 5	5,138 4 2	552 9 6	4,585 14 8
Canowindra to Eugowra	913 11 4	.....	913 11 4	913 11 4	.....
Molong to Dubbo	56,160 1 0	30,878 0 5	87,038 1 5	6,590 16 2	80,447 5 3
Roslyn to Taralga	10,392 2 0	26,063 19 1	36,456 1 1	338 4 11	36,117 16 2
Richmond to Kurrajong	.....	6,238 19 1	6,238 19 1	364 7 5	5,874 11 8
Water Supplies—					
Hunter District Water Supply—Amplification	57,756 11 5	41,273 14 4	99,030 5 9	602 8 11	98,427 16 10
Improvements—Sydney Water Supply	28,416 17 4	92,480 10 11	120,897 8 3	1,696 8 7	119,200 19 8
Sewerage Construction—					
Metropolitan Sewerage and Stormwater Channels	49,148 3 3	71,293 5 9	120,441 9 0	1,161 15 4	119,279 13 8
Harbours and Rivers—					
Port Kembla Harbour Improvements	.....	2,057 6 8	2,057 6 8	.....	2,057 6 8
New Dredging Plant	.....	19,623 10 10	19,623 10 10	.....	19,623 10 10
Electrical—					
Port Kembla Power Station—Additional Plant	.....	747 3 7	747 3 7	.....	747 3 7
Electric Transmission Line—Gerringong and Nowra	.....	735 7 6	735 7 6	.....	735 7 6
Miscellaneous—					
River Murray Commission—Part Cost of Works to be carried out under the Act	34,041 15 6	67,149 0 6	101,190 16 0	63 4 8	101,127 11 4
Public Instruction—Miscellaneous—					
School Buildings, Teachers' Residences and Other Buildings, School and Residence Sites	.....	101,013 17 6	101,013 17 6	1,197 10 0	99,816 7 6
Water Conservation and Irrigation Commission—					
For the Construction of Burrinjuck Dam, Murrumbidgee Canals, and Works generally, Murrumbidgee Irrigation Areas, Purchase of Stock, Assisting Settlers, Payment of Tenant Rights, &c.	40,000 0 0	.....	40,000 0 0	.....	40,000 0 0
River Murray Land Settlement—Cost of Works generally in connection with development (Coomealla Irrigation Area)	.....	10,597 3 1	10,597 3 1	15 4 8	10,581 18 5
To enable the Water Conservation and Irrigation Commission to make Advances to Settlers on the Murrumbidgee Irrigation Areas for development purposes, and to provide for deferred rents and water rates—to be subsequently repaid	.....	5,151 0 0	5,151 0 0	.....	5,151 0 0
Bridges—					
Sydney Harbour Bridge	29,010 2 3	49,134 9 3	78,144 11 6	3 2 0	78,141 9 6
Total £	783,065 4 11	938,734 18 5	1,721,800 3 4	99,220 14 8	*1,622,579 8 8

* See page 3012.

The Treasury, New South Wales,
Sydney, 3rd July, 1925.

B. S. Stevens,
Under Secretary and Director.

R. J. Colvin,
Accountant.

JOHN T. LANG,
Treasurer.

No. 9.

MISCELLANEOUS ACCOUNTS.

STATEMENT of RECEIPTS and PAYMENTS during the Quarter ended 30th June, 1925.

Accounts.	Balances on 31st March, 1925.		Payments during the Quarter ended 30th June, 1925.	Total.	Receipts during the Quarter ended 30th June, 1925.	Balances on 30th June, 1925.	
	Dr.	Cr.				Dr.	Cr.
	£ s. d.	£ s. d.	£ s. d.	£ s. d.	£ s. d.	£ s. d.	£ s. d.
Coal Purchase Suspense Account	50,093 1 0	.....	.....	*50,093 1 0	.....	*50,093 1 0	.....
Grain Elevators—Freight Suspense Account...	.....	10,544 1 0	118,850 7 11	108,306 6 11	96,682 11 1	*11,623 15 10	.....
Metropolitan Water Sewerage and Drainage Board Advance Account (Act No. 50, 1924)	.....	.....	*412,000 0 0	412,000 0 0	.....	*412,000 0 0	.....
Miners' Accident Relief (Repeal) Act, No. 46, 1916 (*section* 6)	.....	77,000 0 0	.....	77,000 0 0	.....	.....	*77,000 0 0

* See page 3012.

The Treasury, New South Wales,
Sydney, 3rd July, 1925.

B. S. Stevens,
Under Secretary and Director.

R. J. Colvin,
Accountant.

JOHN T. LANG,
Treasurer.

No. 10.

THE COLONIAL TREASURER IN ACCOUNT WITH THE CONSOLIDATED REVENUE FUND.

ACCOUNT CURRENT of REVENUE, RECEIPTS, and EXPENDITURE during Year ended 30th June, 1925.

Dr.

Reference Page.	Particulars.	Amount.	Total.
		£ s. d.	£ s. d.
	To Revenue and Receipts—		
2947	Returns (*Per Capita*) to the State by the Commonwealth Government	2,796,928 0 0	
2947	Taxation...	8,721,101 11 7	
	Land :— £ s. d.		
2947	Alienations 1,029,867 17 10		
2948	Annual Revenue 953,064 10 10		
		1,982,932 8 8	
2949	Receipts for Services rendered	1,256,953 18 10	
2950	General Miscellaneous Receipts	1,290,893 13 2	
	£	16,048,809 12 3	
2950	*Less* Refunds	668,500 4 0	
			15,380,309 8 3
	,, Receipts from Business Undertakings of the State—		
	Chief Commissioner for Railways and Tramways—		
	£ s. d.		
2951	Railways 17,152,264 15 11		
2951	Tramways 3,727,024 11 5		
		20,879,289 7 4	
2951	Sydney Harbour Trust Commissioners	977,720 13 0	
2951	Metropolitan Board of Water Supply and Sewerage	1,696,029 8 0	
2951	Hunter District Water Supply and Sewerage Board	217,065 12 5	
	£	23,770,105 0 9	
2951	*Less* Refunds	263,844 7 4	
			23,506,260 13 5
	Total	..... £	38,886,570 1 8
2952	,, Other Receipts	..... £	67,104 0 6
2952	,, Repayment of contribution to General Sinking Fund, Act No. 11, 1914	..... £	350,000 0 0
2952	,, In adjustment of Vote Advance to Treasurer, 1923–24	... . £	105,857 3 7
			39,409,531 5 9
3012	,, Balance on 30th June, 1925, carried forward	.... £	3,430,814 11 0
	TOTAL	..... £	42,840,345 16 9

Cr.

Reference Page.	Particulars.	Amount.	Total.
		£ s. d	£ s. d.
	By Expenditure on account of Departments—		
2983	Special Appropriations	1,488,990 16 11	
2979	Schedules to the Constitution Act	97,325 19 5	
2979	Executive and Legislative	39,379 15 1	
2979	Premier	87,136 3 0	
2979	Colonial Secretary and Minister for Public Health	2,744,001 12 6	
2980	Treasurer	1,324,718 15 3	
2980	Department of the Attorney-General	126,293 2 3	
2980	Minister of Justice	552,669 10 1	
2980	Secretary for Lands	496,100 5 9	
2980	Minister for Forests	66,458 1 3	
2981	Minister for Public Works	729,480 10 4	
2981	Public Instruction	4,214,780 5 3	
2981	Department of Labour and Industry	107,096 11 3	
2981	Secretary for Mines	96,537 1 9	
2981	Minister for Local Government	332,820 16 4	
2982	Department of Agriculture	573,941 15 1	
		£ 13,077,731 1 6	
2983	*Less* Repayments to Credit of Votes ...	325,562 13 3	
			12,752,168 8 3
2980 & 2982	,, Interest on Public Debt and moneys in temporary possession of the Government (including Interest on Loan Capital of Business Undertakings to be distributed in the Annual Accounts) ..	10,659,094 15 3	
2983	*Less* Repayments to credit of Votes	568,458 7 7	
			10,090,636 7 8
2983	,, Public Works Fund—Two-thirds of the net proceeds of the sale of Crown Lands exclusive of interest, less 20 per cent., under Act No. 9, 1906.	.....	363,528 9 10
2983	,, Special Deposits Account—Half proceeds of Forestry Revenue under Act No. 55, 1916 (Section 13).	.....	106,951 3 11
2983	,, Expenditure on Business Undertakings of the State (exclusive of Interest on Loan Capital)—		
	Chief Commissioner for Railways and Tramways—		
	£ s. d.		
2980 & 2982	Railways—Working Expenses 11,847,203 2 8		
2980 & 2982	Tramways do ... 3,305,568 16 0		
		15,152,771 18 8	
2980 & 2982	Sydney Harbour Trust Commissioners— Working Expenses	271,072 1 4	
2981	Metropolitan Board of Water Supply and Sewerage, Working Expenses	491,657 18 5	
2981 & 2982	Hunter District Water Supply and Sewerage Board, Working Expenses	79,012 9 11	
	£	15,994,514 8 4	
2983	*Less* Repayments to Credit of Votes ...	73,350 3 6	
			15,921,164 4 10
	Total	..... £	39,234,448 14 6
2984	,, Other Payments	..... £	275,674 18 8
2983	,, Contribution to General Sinking Fund, Act No. 19, 1904	..... £	350,000 0 0
2982	,, Transfer to Public Works Fund—Amount in aid ...	..... £	200,000 0 0
2983	,, In Adjustment of Vote Advance to Treasurer, 1923–24	.....	105,857 3 7
			£ 40,165,980 16 9
	,, Balance on 30th June, 1924, brought forward ..	..... £	2,674,365 0 0
	TOTAL	..... £	42,840,345 16 9

The Treasury, New South Wales,
Sydney, 3rd July, 1925.

B. S. STEVENS,
Under Secretary and Director

R. J. COLVIN,
Accountant.

JOHN T. LANG,
Treasurer.

CONSOLIDATED REVENUE FUND.

DETAIL STATEMENT of EXPENDITURE during the Year ended 30th June, 1925, shown in Account Current (see page 2978).

Head of Expenditure.	Amount. £ s. d.	Total. £ s. d.
Schedules to the Constitution Act.		
Third Schedule	27,567 19 10	
Fourth Schedule	1,675 18 3	
Schedule C—Stipends or Allowances	100 0 0	
Supplement to Schedules (Pensions—Military and Other Pensions and Allowances)	67,982 1 4	
Total, Schedules to the Constitution Act ... £		*97,325 19
Executive and Legislative.		
Vice-President of the Executive Council and Representative of the Government in the Legislative Council	709 11 3	
Leader of the Opposition	487 1 4	
Legislative Council	4,846 12 11	
Legislative Assembly	10,502 12 0	
Legislative Council and Assembly	8,884 5 1	
Parliamentary Library	3,301 6 7	
Parliamentary Reporting Staff	8,560 14 1	
Parliamentary Standing Committee on Public Works	2,087 11 10	
Total, Executive and Legislative ... £		*39,379 15 1
Premier.		
Premier's Office	32,617 11 9	
Executive Council	75 0 0	
Agent-General for New South Wales	14,595 6 4	
Miscellaneous Services	39,848 4 11	
Total, Premier ... £		*87,136 3 0
Colonial Secretary and Minister for Public Health.		
Colonial Secretary and Minister for Public Health	33,012 11 6	
Auditor-General's Department	39,973 2 4	
Aborigines Protection Board	22,236 7 8	
Police	1,147,063 13 11	
Weights and Measures Office	9,960 18 8	
Government Tourist Bureau	6,964 0 10	
Director-General of Public Health	350,934 17 2	
Lunacy	483,593 12 2	
Master in Lunacy	11,851 19 5	
Dental Board	832 1 7	
Medical Board	234 3 10	
Board of Official Visitors—Mental Hospitals	1,125 0 7	
Baby Health Centres	27,495 13 1	
Endowment to Hospitals, &c., and other Charitable Services	472,507 6 3	
Miscellaneous Services	136,216 3 6	
Total, Colonial Secretary and Minister for Public Health £		*2,744,001 12 6
Treasurer.		
Treasury	37,698 17 4	
Stamp Duties	17,485 1 7	
Department of Taxation	54,941 9 5	
Government Printer	201,721 15 0	
Navigation	131,232 8 4	
Carried forward ... £	443,079 11 8	2,967,843 10 0

* See page 2978.

CONSOLIDATED REVENUE FUND.

DETAIL STATEMENT of EXPENDITURE during the Year ended 30th June, 1925—*continued.*

HEAD OF EXPENDITURE.	Amount.	Total.
	£ s. d.	£ s. d.
Brought forward ... ... £	443,079 11 8	2,967,843 10 0
TREASURER—*continued.*		
Lifeboats, &c.	1,207 15 7	
Resumed Properties...	22,211 17 11	
Sydney Harbour Trust	267,772 1 6	
Government Stores Department	300,308 10 5	
State Superannuation Board	11,513 8 2	
Land Settlement (Overseas) Committee	858 12 2	
Bureau of Statistics, Registry of Co-operative Societies, and Registry of Friendly Societies and Trade Unions	15,784 4 11	
Expenses in connection with the administration of the Co-operation, Community Settlement, and Credit Act (No. 1, 1924)	2,292 3 11	
Subventions to Friendly Societies (Act No. 46, 1912)	50,999 16 6	
Miscellaneous Services	1,278,243 1 10	
Total, Treasurer ... ... £		2,394,271 4 7
RAILWAYS.		
Railways and Tramways—		
Railways—Existing Lines—Working Expenses	11,841,869 16 0	
Tramways—Existing Lines—Working Expenses	3,302,902 2 8	
Total, Railways and Tramways ... ... £		15,144,771 18 8
ATTORNEY-GENERAL.		
Attorney-General	55,104 6 2	
Court Reporters	14,674 4 0	
The Judges	20,862 19 4	
Land and Valuation Court	2,224 18 11	
Public Service Board	17,698 12 3	
Legal Aid Office	3,022 13 11	
Miscellaneous Services under Attorney General	12,705 7 8	
Total, Attorney-General ... ... £		* 126,293 2 3
MINISTER OF JUSTICE.		
Minister of Justice	14,430 0 10	
Prothonotary and Registrar in Divorce	7,427 9 4	
Master in Equity	4,503 4 6	
Registrar in Bankruptcy	3,820 15 7	
Public Trustee	25,246 12 10	
Probate Office	4,671 2 10	
Sheriff	41,229 16 6	
District Courts	7,880 9 9	
Fair Rents Court	600 0 0	
Chief Industrial Magistrate's Court	1,414 9 9	
Coroners	4,819 10 6	
Petty Sessions	144,194 13 9	
Prisons	146,102 14 6	
Registrar-General	136,614 19 8	
Miscellaneous Services under Minister of Justice	9,713 9 9	
Total, Minister of Justice ... ... £		* 552,669 10 1
SECRETARY FOR LANDS.		
Department of Lands	447,022 19 8	
Do do Miscellaneous Services	40,307 8 6	
Western Land Board	7,509 10 0	
Do do Miscellaneous	1,260 7 7	
Total, Secretary for Lands ... ... £		* 496,100 5 9
MINISTER FOR FORESTS.		
Forestry Commission	65,204 0 9	
Do do Miscellaneous Services	1,254 0 6	
Total, Minister for Forests ... ... £		* 66,458 1 3
Carried forward ... ... £	.....	21,748,407 12 7

* See page 2978.

CONSOLIDATED REVENUE FUND.

DETAIL STATEMENT of EXPENDITURE during the Year ended 30th June, 1925—*continued.*

Head of Expenditure.	Amount. £ s. d	Total. £ s. d.
Brought forward ... £	.....	21,748,407 12 7
Minister for Public Works.		
Department of Public Works—Establishment	129,733 8 10	
Public Works and Services—		
Roads	23,009 13 3	
Bridges	79,283 11 10	
Punts, Ferries, and Launches	47,870 10 5	
Public Watering Places, Drainage, and similar Services	18,032 0 4	
Harbours and Rivers	43,961 9 5	
Dredge Service	208,501 14 1	
Public Buildings	56,268 6 9	
Water Supply—Sewerage and Stormwater Channels	2,723 9 4	
Miscellaneous	36,052 17 1	
Compensations and Gratuities to Officers, Employees, and others; for accident pay and payments under the Workmen's Compensation Act; for loss or injury to stock or materials; for refund of deposits; for settlement of claims, payments as "acts of grace"; fees for special services, and; Contingencies generally	8,666 15 10	
Equipment, Travelling, Transfer, Removal, and other Allowances and Pay for Temporary Services	43,745 3 9	
Rents, Cleaning, Caretaking, Insurance and Shipping Charges, Letter Boxes, Postage, Telegrams, Fares, Freights, Stamps, and Departmental Contingencies generally, including Minor Services for other Departments	12,655 11 7	
Railway Appeals Board	964 11 10	
Miscellaneous Services	17,905 0 0	
Government Dock Yard, Newcastle	106 6 0	
Metropolitan Board of Water Supply and Sewerage	491,657 18 5	
Hunter District Water Supply and Sewerage Board	78,973 1 4	
Total, Minister for Public Works £		1,300,111 10 1
Public Instruction.		
Public Instruction	3,609,935 19 10	
Child Welfare Department	474,320 18 6	
Observatory	6,366 19 6	
Australian Museum	16,869 12 8	
National Art Gallery	4,285 11 11	
Public Library of New South Wales	20,001 5 2	
Conservatorium of Music	9,911 14 8	
Grants in aid of Public Institutions	52,737 0 10	
Miscellaneous Services	20,351 2 2	
Total, Public Instruction £		*4,214,780 5 3
Department of Labour and Industry.		
Labour and Industry	107,096 11 3	
Total, Department of Labour and Industry £		* 107,096 11 3
Secretary for Mines.		
Department of Mines	69,830 17 3	
Geological Survey Laboratory	403 0 0	
Explosives Department	14,891 7 1	
Miscellaneous Services	11,411 17 5	
Total, Secretary for Mines £		* 96,537 1 9
Minister for Local Government.		
Local Government	12,462 7 10	
Valuer-General	31,702 7 3	
Miscellaneous Services	258 15 11	
Roads	119,751 13 4	
Endowments	154,905 0 0	
Ferry Recoupment	13,340 12 0	
Surf Life-saving Association	400 0 0	
Total, Local Government £		* 332,820 16 4
Carried forward £	.....	27,799,753 17 3

* See page 2978.

CONSOLIDATED REVENUE FUND.

DETAIL STATEMENT of EXPENDITURE during the Year ended 30th June, 1925—*continued.*

Head of Expenditure.	Amount.	Total.
	£ s. d.	£ s. d.
Brought forward ... ... £	.....	27,799,753 17 3
Department of Agriculture.		
Agriculture	187,493 4 3	
Grain Elevators	84,026 16 0	
Rural Industries Board	13,230 0 9	
Stock, Brands, and Pastures Protection Act	135,055 3 3	
Botanic Gardens	23,229 19 10	
Nursery Garden, Campbelltown	2,688 19 4	
Garden Palace Grounds and Inner Domain	6,739 3 9	
Government Domain (Outer)	6,615 1 2	
Centennial Park	10,813 19 7	
Miscellaneous Services	14,911 4 9	
Water Conservation and Irrigation Commission—		
Establishment	80,593 18 8	
Miscellaneous	8,544 3 9	
Total, Department of Agriculture ... ... £		[*573,941 15 1
Special Appropriations.		
Interest on—		
Debentures and Funded Stock (various Acts)	9,194,114 5 6	
Treasury Bills (various Acts)	663,200 1 11	
Reduction of the Public Debt—		
The General Sinking Fund, Act No. 19, 1904	350,000 0 0	
Corporations—		
Sydney Harbour Trust Commissioners, Act No. 34, 1908	3,299 19 10	
Railway Commissioners, Acts Nos. 30, 1912, 70, 1916, and 73, 1924	8,000 0 0	
Hunter District Water Supply and Sewerage Board, No. 55 Vic No. 27	39 8 7	
Sydney Corporation Act, Moiety of Salaries of Inspector of Nuisances and Sanitary Inspectors, Act No. 35, 1902	2,283 17 1	
President, Board of Fire Commissioners of New South Wales, Act No. 9, 1909	252 13 11	
Water Conservation and Irrigation Commissioners, Act No. 22, 1916...	2,500 0 0	
Forestry Commissioners, Acts Nos. 55, 1916, and 67, 1924	2,077 8 4	
Pensions—		
Public Service (Superannuation) Act No. 8, 1903	196,170 2 10	
Police Regulation (Superannuation) Act, No. 28, 1906	139,200 0 0	
Superannuation, Acts Nos. 28, 1916, 44, 1918, and 30, 1919	92,749 10 8	
Crown Contribution to the State Superannuation Fund—On account of Acts Nos. 28, 1916 and 44, 1918	696,000 0 0	
Chairman Public Service Board, Act No. 43, 1919	38 14 2	
Chief Justice, Acts Nos. 35, 1900, and 27, 1906	602 3 0	
Judges Retirement Act—Senior Judge, Court of Industrial Arbitration, Acts Nos. 35, 1900, 9, 1918, and 22, 1919	1,971 13 4	
District Court Judges, Act No. 23, 1912	2,250 0 0	
Executive and Legislative—		
Ministers of the Crown Salaries, Act No. 21, 1922	18,000 0 0	
Allowances, Parliamentary Representatives, Acts Nos. 32, 1902, 19 and 41, 1912, 20, 1920, and 2, 1922	47,311 5 2	
Remuneration to Parliamentary Public Works Committee, Acts Nos. 45, 1912, 6, 1916, and 20, 1920	4,785 9 0	
Parliamentary Electorates and Elections, Act No. 41, 1912	57,915 9 4	
President of the Legislative Council, &c., Act No. 2, 1922	3,513 6 8	
Colonial Secretary and Minister for Public Health—		
David Berry Hospital, Act No. 53, 1906	3,525 2 0	
Treasurer—		
Sydney Branch, Royal Mint, Act No. 41, 1902	15,000 0 0	
Inscribed Stock—Management and Expenses, Act No. 79, 1902... ...	25,476 10 1	
Government Savings Bank, Acts Nos. 48, 1906 (Section 69) and 40, 1920 (Section 37) Forfeited Crown Lands Securities (Rural Bank) Adjustment of shortage in proceeds of sale	456 16 7	
Carried forward ... ... £	11,530,733 18 0	28,373,695 12 4

* See page 2978.

CONSOLIDATED REVENUE FUND.

DETAIL STATEMENT of EXPENDITURE during the Year ended 30th June, 1925—*continued.*

Head of Expenditure.	Amount.	Total.
	£ s. d.	£ s. d.
Brought forward ... ... £	11,530,733 18 0	28,373,695 12 4
Special Appropriations—*continued.*		
Attorney-General and Justice—		
Public Service Board, Acts Nos. 31, 1902 and 43, 1919	5,499 18 10	
District Court Judges Salaries, Act No. 23, 1912	13,479 3 4	
Land and Valuation Court, Act No. 10, 1921—Salary of Judge	2,600 0 0	
Lands—		
Prickly Pear Destruction Fund, Act No. 31, 1924	15,000 0 0	
Western Land Board, New South Wales, Act No. 70, 1901	3,500 0 0	
Wild Dog Destruction, Act No. 17, 1921—Subsidy	2,942 11 2	
Labour and Industry—		
Workmen's Compensation (Broken Hill), Act No. 36, 1920—Government Contribution	34,262 5 2	
Public Instruction—		
Endowment, Sydney University, Acts Nos. 22, 1900, 92, 1902, 52, 1912, and 78, 1916	32,000 0 0	
University (Building), Act, No. 12, 1919	50,000 0 0	
Endowment, Australian Museum, Act, No. 61, 1902	1,000 0 0	
Endowment, Sydney Grammar School, Private Act, 2nd December, 1854	1,500 0 0	
Endowment, Affiliated Colleges, Act No. 22, 1900	2,000 0 0	
Endowment (Building Fund) Wesley College, Act No. 22, 1900	126 16 3	
Endowment, Women's College, Act No. 71, 1902	500 0 0	
Endowment, Public Library, Act, No. 54, 1899	2,000 0 0	
Endowment, National Art Gallery, Act, No. 54, 1899	2,000 0 0	
Local Government—		
Valuation of Land Act—Valuer-General, Act No. 2, 1916	1,000 0 0	
Botany Road Trust—Grant in Aid, Act No. 41, 1922	7,500 0 0	
Total, Special Appropriations ... ... £	———	11,707,644 12 9
Total	..... £	40,081,340 5 1
Less Repayments to Credit of Votes—		
Governmental	*325,562 13 3	
Interest on Public Debt, &c.	*568,458 7 7	
Business Undertakings	*73,350 3 6	
	———	967,371 4 4
	..... £	39,113,969 0 9
Public Works Fund—Two-thirds of the net proceeds of the Sale of Crown Lands, exclusive of interest—less 20 per cent., under Act., No. 9, 1906...	..... £	*363,528 9 10
Transfer to Special Deposits Account—		
Half-proceeds of Forestry Revenue under Act No. 55, 1916 (section 13)	..... £	*106,951 3 11
Public Works Fund—Amount in aid	..... £	*200,000 0 0
In Adjustment of Vote, Advance to Treasurer, 1923-24	..... £	*105,857 3 7
Total	.....	39,890,305 18 1

* See page 2978.

CONSOLIDATED REVENUE FUND.

DETAIL STATEMENT of OTHER PAYMENTS or ADVANCES during the Year ended 30th June, 1925, included in Account Current (see page 2978).

Head of Expenditure.	Amount.	Total.
Other Payments.	£ s. d.	£ s. d
Advance to Treasurer, 1924-1925	454,639 11 3	
Less Repayments	309,985 3 4	144,654 7 11
Child Welfare Act No. 21, 1923—Expenditure under Section 121, 1924-5 ...	68,766 9 5	
Less Repayments	75 13 11	68,690 15 6
Child Welfare Department—Recoup of amount paid from Consolidated Revenue Fund during 1923-4, under section 121, of Child Welfare Act, No. 21, 1923	.....	21,462 16 1
Miners' Accident Relief (Repeal) Act, No. 46, 1916	25,999 7 1	
Less Repayments	2,315 17 0	23,683 10 1
Payments Unauthorised in Suspense.		
(*In anticipation of Consolidated Revenue Fund Votes*).		
Other Services—		
Chief Secretary—		
Royal Commission Sydney Municipal Council	2,718 17 5	
Cancer Research	2,313 15 6	5,032 12 11
Treasurer—		
Miscellaneous—		
Carriage of Fodder for Starving Stock	.....	51 5 2
Public Works Department—		
Grant to Salvation Army providing relief for unemployed	.....	2,099 11 0
Labour and Industry Department—		
Compensation to Loyalist Workers on Water Front	.....	10,000 0 0
Total Other Payments	..... £	*275,674 18 8

* See page 2978.

No. 11.

SPECIAL DEPOSITS ACCOUNT.

STATEMENT of DEPOSITS and RE-ISSUES in the Year ended 30th June, 1925.

Accounts	Credit Balances on 30th June, 1924.	Deposits in Year ended 30th June, 1925.	Total.	Re-issues in Year ended 30th June, 1925.	Credit Balances on 30th June, 1925.
	£ s. d.	£ s. d.	£ s. d.	£ s. d.	£ s. d.
Blockholders' Loan Fund (Act No. 69, 1901)...	2,000 7 7	.....	2,000 7 7	2,000 7 7	.....
Crown Leases Security Deposit Account	795 0 0	29 2 3	824 2 3	69 2 3	755 0 0
Elder's Trustee and Executor Co., Ltd. (Private Act, 24th December, 1920)	.....	6,849,000 1 1	6,849,000 1 1	2,214,883 15 0	4,634,116 6 1
Fixed Deposit Account	20,000 0 0	.....	20,000 0 0	.....	20,000 0 0
Government Savings Bank of New South Wales Deposit Account	4,242,079 0 0	674,274 0 4	4,916,353 0 4	713,047 12 8	4,203,305 7 10
Government Savings Bank of New South Wales Advances Deposit Account	500,000 0 0	.....	500,000 0 0	.....	500,000 0 0
Housing Fund (Act No. 7, 1912)—					
Capital Account	37,479 7 10	32,780 19 3	70,260 7 1	26,302 8 5	43,957 18 8
Revenue Account	22,927 19 1	70,718 14 11	93,646 14 0	90,965 6 10	2,681 7 2
Dacey Garden Suburb—Capital Account	.....	110 0 0	110 0 0	30 0 0	80 0 0
Dacey Garden Suburb—Revenue Account	.....	20,961 4 4	20,961 4 4	16,969 3 3	3,992 1 1
Municipal Council of Sydney—					
Moore-street Improvement Loan Sinking Fund	552 5 10	.....	552 5 10	.....	552 5 10
Public Markets Loan Sinking Fund	1,184 12 4	.....	1,184 12 4	.....	1,184 12 4
1901 City Loan Sinking Fund	2,032 15 9	.....	2,032 15 9	.....	2,032 15 9
1903 Streets Loan Sinking Fund	2,305 3 2	.....	2,305 3 2	.....	2,305 3 2
1905 Streets Loan Sinking Fund	1,022 7 11	.....	1,022 7 11	.....	1,022 7 11
1910 Streets Loan Sinking Fund	1,289 15 11	.....	1,289 15 11	.....	1,289 15 11
1912 Streets Loan Sinking Fund	1,372 2 3	.....	1,372 2 3	.....	1,372 2 3
1919 Streets Loan Sinking Fund	24 19 6	.....	24 19 6	.....	24 19 6
Electric Light Loan Sinking Fund	7,569 17 2	.....	7,569 17 2	.....	7,569 17 2
Realization of Stock Sinking Fund	1,372 1 4	.....	1,372 1 4	.....	1,372 1 4
Resumptions Sinking Fund	8,645 9 5	.....	8,645 9 5	.....	8,645 9 5
Resumptions Sinking Fund (Buildings)...	842 16 8	.....	842 16 8	.....	842 16 8
Camperdown Ward Loan Sinking Fund...	473 16 8	.....	473 16 8	.....	473 16 8
Municipal Markets Loan Sinking Fund...	2,720 17 5	.....	2,720 17 5	.....	2,720 17 5
,, ,, Queen Victoria Building Loan Sinking Fund	48 8 3	.....	48 8 3	.....	48 8 3
Public Service Assurance Account	316 18 9	21 5 4	338 4 1	211 19 2	126 4 11
Public Trustee—Unclaimed Balances of Intestate Estates Account	74,476 16 1	2,139 18 4	76,616 14 5	944 5 3	75,672 9 2
Treasury Guarantee Fund	22,931 15 7	4,091 15 0	27,023 10 7	547 13 3	26,475 17 4
Treasury Fire Insurance Fund...	296,738 8 1	80,828 1 6	377,566 9 7	48,785 0 3	328,781 9 4
Treasury Workmen's Compensation Fund	122,552 18 1	46,480 8 1	169,033 6 2	36,183 7 11	132,849 18 3
The Union Trustee Company of Australia, Limited (*Private Act*)	20,000 0 0	.....	20,000 0 0	.....	20,000 0 0
Water and Drainage Loan Redemption Fund (Act No. 44, 1912)	100,738 3 7	10,529 13 6	111,267 17 1	0 5 3	111,267 11 10
State Debt Commissioners Deposit Account	218,011 14 7	387,704 5 7	605,716 0 2	350,000 0 0	255,716 0 2
State Debt Commissioners Trust Accounts (Act No. 19, 1904)—					
Municipal Council of Sydney Sinking Fund (Act 50 Vic. No. 13)	170,994 17 11	8,925 15 11	179,920 13 10	.....	179,920 13 10
Testamentary and Trust Fund (Perpetual and Permanent Trustee Companies Acts)	3,259 17 3	129 13 0	3,389 10 3	213 13 4	3,175 16 11
Bankruptcy Suitors' Fund (Act No. 25, 1898)	3,823 8 11	472 10 0	4,295 18 11	802 3 6	3,493 15 5
Bankruptcy Unclaimed Dividend Fund (Act No. 25, 1898)	7,799 14 5	928 9 9	8,728 4 2	69 3 1	8,659 1 1
Seamen's Wages	.....	4 2 0	4 2 0	.....	4 2 0
Trust Moneys (Act No. 25, 1898)	5,586 15 3	249 8 11	5,836 4 2	188 16 2	5,647 8 0
Unclaimed Moneys...	7,834 17 1	3,763 18 11	11,598 16 0	5,192 17 1	6,405 18 11
Carried forward ... £	5,911,805 9 8	8,194,143 8 0	14,105,948 17 8	3,507,407 0 1	10,598,541 17 7

No. 11—*continued.*

SPECIAL DEPOSITS ACCOUNT—*continued.*

STATEMENT of DEPOSITS and RE-ISSUES in the Year ended 30th June, 1925—*continued.*

Accounts.	Credit Balances on 30th June, 1924.	Deposits in Year ended 31st June, 1925.	Total.	Re-issues in Year ended 30th June, 1925.	Credit Balances on 30th June, 1925.
	£ s. d.	£ s. d.	£ s. d.	£ s. d.	£ s. d.
Brought forward ... £	5,911,805 9 8	8,194,143 8 0	14,105,948 17 8	3,507,407 0 1	10,598,541 17 7
Architects Fund, Act No 8, 1921	.....	4,011 12 8	4,011 12 8	310 9 1	3,701 3 7
Centenary Park Land Sales Account Act No. 23, 1904	201 5 0	126 13 6	327 18 6	201 5 0	126 13 6
Commonwealth Government Advance to State re Settlement of Returned Soldiers	9,806,059 0 1	300,000 0 0	10,106,059 0 1	300,073 2 6	9,805,985 17 7
Commonwealth Government Advances to Settlers Act, 1923 for supply of Wire-netting to N.S.W.	.....	20,004 9 1	20,004 9 1	12,527 3 4	7,477 5 9
Commonwealth Government Advance under Wheat Storage Act, 1917	250,000 0 0	.....	250,000 0 0	.....	250,000 0 0
Commonwealth Immigration Account	.....	54,438 10 8	54,438 10 8	30,194 13 3	24,243 17 5
Commonwealth Loan (States Loan Act, 1924) Suspense Account	.....	1,036,790 0 0	1,036,790 0 0	1,036,790 0 0	.....
Commonwealth Territory Trust Account	370 8 10	1,089 16 5	1,460 5 3	1,007 3 0	453 2 3
Country Main Roads Fund	.....	509,023 9 0	509,023 9 0	18,526 12 9	490,496 16 3
County of Cumberland Main Roads Fund	.....	299,624 5 2	299,624 5 2	6,316 6 11	293,307 18 3
Forestry Act No. 55, 1916 (Section 13)	90,943 18 11	118,384 12 0	209,328 10 11	80,154 19 5	129,173 11 6
Government Dockyard and Newcastle Workshops Store Advance Account	87,256 13 5	296,865 5 2	384,121 18 7	320,804 0 1	63,317 18 6
Government Printer—Working Capital Account	31,445 10 4	178,416 13 10	209,862 4 2	153,270 2 9	56,592 1 5
Government Railways Superannuation Account (Act No. 30, 1912)	1,843 11 6	237,031 13 3	238,875 4 9	238,383 2 11	492 1 10
Hunter District Water Supply and Sewerage Board—					
Store Advance Account	5,736 6 11	69,332 5 6	75,068 12 5	65,648 5 9	9,420 6 8
Deferred Payments Account	10,242 15 3	9,026 10 6	19,269 5 9	10,902 10 7	8,366 15 2
Imported Fodder Sales Account	2,971 14 7	.....	2,971 14 7	2,971 14 7	.....
Imperial Pensions Account	.....	67,981 6 2	67,981 6 2	67,981 6 2	.....
Income Tax Suspense Account	0 5 0	.....	0 5 0	0 5 0	.....
Industrial Undertakings (Act No. 22, 1912)—					
State Brickworks—					
Homebush Working Account	13,528 3 2	157,803 14 10	171,331 18 0	156,570 14 7	14,761 3 5
Homebush Reserve Account	28,895 17 8	15,212 19 6	44,108 17 2	25,847 14 1	18,261 3 1
Botany Working Account	44 3 0	.....	44 3 0	.....	44 3 0
Craven and Gloucester Sawmills and Hewn Timber Supply Works	18 19 9	29,442 0 11	29,461 0 8	19,840 7 0	9,620 13 8
State Limeworks Working Account	477 8 0	.....	477 8 0	.....	477 8 0
State Metal Quarries Working Account	63,604 2 2	231,102 17 2	294,706 19 4	258,391 14 1	36,315 5 3
State Metal Quarries Reserve Account	3,657 18 0	11,234 6 1	14,892 4 1	10,077 8 4	4,814 15 9
State Timber Yards and Building Workshops at Uhr's Point	75,764 7 2	13,242 6 9	89,006 13 11	.....	89,006 13 11
State Power Station, Uhr's Point	14,024 3 7	23 8 6	14,047 12 1	187 19 3	13,859 12 10
State Monier Pipe and Reinforced Concrete Works	31,643 17 0	205,899 13 11	237,543 10 11	206,654 18 10	30,888 12 1
State Monier Pipe and Reinforced Concrete Works Reserve Account	4,020 19 0	41,829 15 5	45,850 14 5	1,482 15 4	44,367 19 1
State Clothing Factory Working Account	16,322 8 5	.....	16,322 8 5	.....	16,322 8 5
State Drug Depôt	4,843 8 11	.....	4,843 8 11	.....	4,843 8 11
Rozelle Joinery Works Account	4,378 3 10	.....	4,378 3 10	.....	4,378 3 10
Building Construction Branch Working Account	68,008 16 0	177,573 1 5	245,581 17 5	184,927 17 8	60,653 19 9
Building Construction Branch Reserve Account	14,533 9 11	10,577 19 4	25,111 9 3	.....	25,111 9 3
State Bakery Working Account	4,121 8 8	135 2 1	4,256 10 9	.....	4,256 10 9
State Bakery Reserve Account	1,268 11 10	.....	1,268 11 10	.....	1,268 11 10
State Motor Garage Working Account	2,338 15 1	32,832 6 5	35,171 1 6	28,253 14 10	6,917 6 8
State Motor Garage Reserve Account	9,477 7 7	.....	9,477 7 7	9,477 7 7	.....
State Trawlers Working Account	2,409 1 11	1,776 3 7	4,185 5 6	.....	4,185 5 6
Murrumbidgee Irrigation Areas Working Account	24,828 0 7	440,865 15 10	465,693 16 5	426,569 14 0	39,124 2 5
Carried forward ... £	16,587,086 10 9	12,765,842 2 8	29,352,928 13 5	7,181,752 8 9	22,171,176 4 8

No. 11—*continued.*

SPECIAL DEPOSITS ACCOUNT—*continued.*

STATEMENT of DEPOSITS and RE-ISSUES in the Year ended 30th June, 1925—*continued.*

Accounts.	Credit Balances on 30th June, 1924.	Deposits in Year ended 30th June, 1925.	Total.	Re-issues in Year ended 30th June, 1925.	Credit Balances on 30th June, 1925.
	£ s. d.	£ s. d.	£ s. d.	£ s. d.	£ s. d.
Brought forward ... ... £	16,587,086 10 9	12,765,842 2 8	29,352,928 13 5	7,181,752 8 9	22,171,176 4 8
Broken Hill Water Supply Administration Act No. 43, 1915	32,740 6 5	119,783 5 0	152,523 11 5	96,995 15 1	55,527 16 4
Commonwealth-cum-State Main and Developmental Roads Account No. 1.	30,836 0 1	164,337 19 4	195,173 19 5	141,424 4 7	53,749 14 10
Commonwealth-cum-State Main and Developmental Roads Account No. 2.	.....	32,670 11 0	32,670 11 0	32,670 11 0	.....
Junee Water Supply Account, Act No. 59, 1915	2,662 0 2	16,186 19 9	18,848 19 11	14,984 5 6	3,864 14 5
Junee Water Supply Renewal Account	1,287 7 5	1,347 9 1	2,634 16 6	.....	2,634 16 6
Main Roads Account, Act No. 24, 1924	.....	626,576 15 4	626,576 15 4	559,252 3 2	67,324 12 2
Metropolitan Board of Water Supply and Sewerage—					
Store Advance Account	895 14 9	66,782 14 1	67,678 8 10	67,678 8 10	.....
Trust Account	4,784 19 7	7,491 8 5	12,276 8 0	12,276 8 0	.....
Sewerage Contractors' Advance Account	1,784 10 11	9,075 5 2	10,859 16 1	10,859 16 1	.....
Metropolitan Water, Sewerage, and Drainage Board Working Account	.....	607,521 8 6	607,521 8 6	599,485 14 6	8,035 14 0
Police Superannuation and Reward Fund (Act No. 28, 1906)	655 3 7	200,425 4 1	201,080 7 8	200,852 10 5	227 17 3
Poundage	234 6 6	12 17 3	247 3 9	.....	247 3 9
Prickly Pear Destruction Fund (Act No. 31, 1924)...	.....	15,000 0 0	15,000 0 0	418 16 7	14,581 3 5
Prison Industries Account	.....	40,335 4 11	40,335 4 11	26,473 16 6	13,861 8 5
Prisons Manufacture Working Account	5,704 11 11	32,125 3 2	37,829 15 1	37,829 15 1	.....
Public Works Department—					
Public Works and Railway Construction Stores Advance Account...	142,859 12 6	109,336 8 10	252,196 1 4	103,450 11 10	148,745 9 6
Public Works Department Working Account	.....	29,362 0 6	29,362 0 6	24,240 5 1	5,121 15 5
Services for other Branches and Departments	3,719 13 4	1,280 6 8	5,000 0 0	5,000 0 0	.....
Railway Store Advance Account	87,874 12 7	5,994,549 7 1	6,082,423 19 8	5,966,840 14 10	115,583 4 10
Relief to Necessitous Farmers and Graziers' Working Capital Account	21,952 7 6	192,543 9 10	214,495 17 4	103,308 12 10	111,187 4 6
Resumed Properties Working Account	3,584 9 0	14,718 14 3	18,303 3 3	14,687 19 6	3,615 3 9
Revenue Suspense Account	7,840 14 3	899,097 16 2	906,938 10 5	900,763 18 8	6,174 11 9
State Superannuation Board Account	30,710 18 9	1,010,646 3 8	1,041,357 2 5	334,108 19 0	707,248 3 5
State Clothing Factory Working Account	20,875 8 2	44,696 3 4	65,571 11 6	41,886 7 11	23,685 3 7
State Drug Depôt Working Account	3,429 5 8	21,183 3 11	24,612 9 7	19,367 6 1	5,245 3 6
Sydney Harbour Bridge Act, No. 28, 1922, Municipal and Shire Rate Account	12,254 0 0	193,456 9 1	205,710 9 1	122,279 12 7	83,430 16 6
Sydney Harbour Trust Store Advance Account	21,833 7 7	102,083 7 9	123,916 15 4	100,948 5 2	22,968 10 2
The Compensation Fund (Liquor Amendment Act, No. 42, 1919)	658,768 19 0	258,872 18 7	917,641 17 7	183,150 14 8	734,491 2 11
The Falkiner Scholarship Fund	359 13 2	345 0 0	704 13 2	305 5 11	399 7 3
The Sobraon Fund	10,000 0 0	.....	10,000 0 0	.....	10,000 0 0
Unclaimed Salaries and Wages Account	9,857 3 6	4,719 13 2	14,576 16 8	9,108 18 4	5,467 18 4
Wild Dog Destruction Fund	18,892 16 2	14,353 15 5	33,246 11 7	7,700 0 0	25,546 11 7
Wire-netting Working Capital Account	1,424 4 8	87,559 17 11	88,984 2 7	77,847 12 0	11,136 10 7
Sundry Deposits Account	1,364,870 4 1	2,993,036 2 0	4,357,906 6 1	3,556,734 19 2	801,171 6 5
Totals ... ... £	19,089,779 2 0	26,677,355 5 11	45,767,134 7 11	20,554,684 18 2	*25,212,449 9 9

* See page 3010.

The Treasury, New South Wales,
Sydney, 3rd July, 1925.

B. S. Stevens,
Director of Finance.

R. J. Colvin,
Accountant.

JOHN T. LANG,
Treasurer.

No. 12.

SPECIAL ACCOUNTS.

STATEMENT of RECEIPTS and PAYMENTS in the Year ended 30th June, 1925.

ACCOUNTS.	Credit Balances on 30th June, 1924.	Receipts in Year ended 30th June, 1925.	TOTAL.	Payments in Year ended 30th June, 1925.	Credit Balances on 30th June, 1925.
Colonial Treasurer—	£ s. d.	£ s. d.	£ s. d.	£ s. d.	£ s. d.
Master in Equity Account	112,360 9 5	204,278 5 2	316,638 14 7	174,727 13 7	141,911 1 0
Master in Lunacy Account	16,683 5 3	220,638 0 2	237,326 5 5	203,849 15 11	33,476 9 6
Public Trustee Account	424,685 18 8	930,389 4 2	1,355,075 2 10	764,000 3 9	591,074 19 1
Prothonotary Account	4,540 3 6	23,009 2 1	27,549 5 7	23,310 8 7	4,238 17 0
Registrar of Probates Account	18,582 0 4	552 8 8	19,134 9 0	1,173 0 0	17,961 9 0
Totals ... ... £	576,856 17 2	1,378,867 0 3	1,955,723 17 5	1,167,061 1 10	*788,662 15 7

* See page 3010.

The Treasury, New South Wales,
Sydney, 3rd July, 1925.

B. S. STEVENS,
Under Secretary and Director.

R. J. COLVIN,
Accountant.

JOHN T. LANG,
Treasurer.

No. 13.

CLOSER SETTLEMENT ACCOUNT.

THE COLONIAL TREASURER IN ACCOUNT WITH THE CLOSER SETTLEMENT ACCOUNT.

ACCOUNT CURRENT of RECEIPTS and EXPENDITURE during the Year ended 30th June, 1925.

Dr.

Particulars.	£ s. d.	Total. £ s. d.
To Receipts—		
Fees under Real Property Act		21,639 19 10
Receipts under Closer Settlement Acts—		
On Account of various Estates acquired for Closer Settlement purposes	648,802 19 5	
Less Receipts Returned...	9,968 12 1	
		638,834 7 4
On Account of Improvement Leases, &c., resumed under the Closer Settlement Act, No. 74, 1912 ...	13,656 0 1	
Less Receipts Returned	76 8 6	
		13,579 11 7
Repayments to Credit of Vote—Previous Years		1,053 9 10
Total ... ... £		675,107 8 7
,, Balance on 30th June, 1925 (see page 3012), carried forward ... ... £		816,786 13 9
Total ... ... £		1,491,894 2 4

Cr.

Particulars.	Total. £ s. d.
By Expenditure—	
Under Real Property Act	1,512 12 0
Acquisition of Land for the purpose of Closer Settlement and Contingent Expenses	81,216 12 10
Interest on Purchase Money, Closer Settlement Estates acquired under Section 3, Closer Settlement (Amendment) Act, No. 7, 1914	411 8 9
Interest on Debentures issued under Closer Settlement (Amendment) Act, No. 53, 1916, and Closer Settlement (Amendment) Act, No. 48, 1918 ...	165,021 10 10
Recoup (under Section 7, subsection 2, of the Public Works and Closer Settlement Act, No. 9, 1906) to the Consolidated Revenue Fund of Interest charged on loans raised	337,432 10 0
Redemption of Closer Settlement Debentures, issued under Section 5 (3A) Act No. 53, 1916	5,700 0 0
Redemption of Closer Settlement Debentures, issued under Section 17 of Act No. 48, 1918	50,000 0 0
Repayment of Ministerial Certificate, issued under Section 3 of Act No. 7, 1914	914 5 9
Total ... ... £	642,209 0 2
,, Balance on 30th June, 1924, brought forward ... ... £	849,685 2 2
Total ... ... £	1,491,894 2 4

The Treasury, New South Wales,
Sydney, 3rd July, 1925.

B. S. STEVENS,
Under Secretary and Director.

R. J. COLVIN,
Accountant.

JOHN T. LANG,
Treasurer.

No. 14.

PUBLIC WORKS ACCOUNT.

THE COLONIAL TREASURER IN ACCOUNT WITH THE PUBLIC WORKS ACCOUNT.

ACCOUNT CURRENT of RECEIPTS and EXPENDITURE during the Year ended 30th June, 1925.

Dr. Particulars.	Total. £ s. d.	Reference Page.	Cr. Particulars.	Total. £ s. d.
To Receipts—			By Expenditure—	
Repayments to Credit of Public Works Fund Votes—previous years	28,802 1 9			
Net proceeds of Sale of Land under section 4, Public Instruction Act, 1880...	868 15 1	2993	On account of Public Works and Services	576,377 18 9
Transfer from Consolidated Revenue Fund—Two-thirds net proceeds of Sale of Crown Lands exclusive of interest, less 20 per cent., under Act No. 9, 1906	363,528 9 10			
Transfer from Consolidated Revenue Fund—Amount in aid ...	200,000 0 0			
Total ... ... £	593,199 6 8		Total ... ... £	576,377 18 9
,, Balance on 30th June, 1924, brought forward ... ... £	243,127 19 8	3012	,, Balance on 30th June, 1925, carried forward ... £	259,949 7 7
Total ... ... £	836,327 6 4		Total ... ... £	836,327 6 4

The Treasury, New South Wales,
Sydney, 3rd July, 1925.

B. S. Stevens,
Under Secretary and Director.

R. J. Colvin,
Accountant.

JOHN T. LANG,
Treasurer.

PUBLIC WORKS ACCOUNT.

DETAIL STATEMENT of EXPENDITURE during the Year ended 30th June, 1925, as shown in Account Current (page 2990).

Service.	Amount.	Total.
	£ s. d.	£ s. d.
Colonial Secretary and Minister for Public Health—		
Fisheries Branch—		
Fish Hatcheries, Sheds, Launches and Boats...	.....	1,603 6 9
Hospitals, &c.—		
Metropolitan, Suburban, and Country Hospitals—Grants under the provisions of Public Works and Closer Settlement Funds Act, 1906	29,627 11 9	
Parramatta Hospital	2,112 18 7	
		31,740 10 4
Miscellaneous—		
Purchase of "Cranbrook"—Residence for State Governor	.....	11,171 18 1
Treasurer and Secretary for Finance and Trade—		
Government Printer—		
New Plant and Machinery—further sum	9,429 4 6	
Plant and Equipment for Manufacture of Paper	60 11 10	
		9,489 16 4
Navigation—		
Construction of two Hulls to replace Motor Boats at Newcastle ...	520 0 0	
Purchase of two Motor Engines for Boats under construction ...	472 0 0	
Railway Crossing Gate—Coff's Harbour	243 16 5	
		1,245 16 5
Explosives—		
New Land Magazine at Newcastle—Improvements, &c.—further sum	407 0 8	
New Lighter and renewal of existing Lightering Plant for the service of the Public Magazine Establishment at Sydney	1,956 5 0	
		2,363 5 8
Resumed Properties—		
Renewal of Properties in Observatory Hill Resumed Area, and Alterations, including fire service installation, new building for Labour and Industry Department	.....	4,045 13 7
Sydney Harbour Trust—		
Renewals and Replacement of Wharfs, Jetties, and Plant, and Buildings under Reconstruction Schemes	.....	36,421 13 10
Government Stores Department—For Renewal of Building and Plant, Clothing Factory Branch	.....	302 15 0
Miscellaneous—		
Recoup of Payments charged to Public Works Account Expenditure Suspense Account, 1923–1924—		
Treasurer—Government Printer—Extra Machinery and Renewal of Plant	623 18 1	
Secretary for Lands—Arrawatta Training Farm—Purchase of Stock and Plant	3,061 19 9	
		3,685 17 10
Railways and Tramways—		
Railways and Tramways (Surveys)	.....	27,787 4
Secretary for Lands—		
Miscellaneous—		
Compensation in connection with the Resumption of Land for Roads under the Public Roads Act, 1902	616 13 4	
Towards the purchase, acquisition, or resumption of sites for Public Parks, resumption of Foreshores, and other public purposes, and expenses in connection therewith	17,189 17 8	
Terragong Swamp—Renewal of Drains—further sum	115 15 0	
For construction of Roads, Water Conservation, and otherwise improving lands for settlement, including Shallow Boring Plant	31,781 18 7	
Nielsen and Vaucluse Park—Improvements—further sum	689 11 3	
Taronga Park—Improvements	4,303 6 5	
Wentworth House (Vaucluse Park) Renewal—further sum ...	3,692 0 0	
National Park—Lady Carrington Drive—Improvements	4,000 0 0	
Maroubra Lands—Additional Road Work	6,004 17 6	
Arrawatta Training Farm—For Purchase of Stock and Plant ...	2,270 4 5	
		70,664 4 2
Carried forward	..... £	200,522 2 6

PUBLIC WORKS ACCOUNT.

DETAIL STATEMENT OF EXPENDITURE during the Year ended 30th June, 1925, as shown in Account Current (page 2990)—*continued.*

SERVICE.	AMOUNT. £ s d.	TOTAL. £ s. d.
Brought forward ... ... £	.....	200,522 2 6
Secretary for Lands—*continued.*		
Returned Soldiers' Settlements—		
Forest Vale Share-farming Area—For preparation of Farms on the Area	.....	32 15 6
Minister for Forests—		
Forestry Commission—		
To meet expenditure in connection with Afforestation, Re-afforestation, and Works incidental thereto	.....	16 0 0
Minister for Public Works—		
Works and Services—		
Roads	3,211 9 0	
Maroubra—Road Construction and Improvement Works	5,395 10 3	
Bridges	11,578 9 1	
Punts, Ferries, and Launches	5,678 19 2	
Public Watering Places and Drainage...	2,850 4 10	
Water Supplies and Sewerage	2,226 18 6	
Harbours and Rivers—Dredge Service in connection with Permanent Improvements of Harbours and Rivers...	13,897 18 6	
Public Buildings...	69,784 2 11	
State Power Supply—Surveys and Investigations—Hydro-Electric...	4,851 14 8	
Parliamentary Buildings—Additions, alterations, &c.	8 14 1	
Expenditure on Main Roads of the State under a Board constituted for the purpose	200 0 0	
Shea's Creek Lands—Roads for Subdivision	3,316 1 9	
		123,000 2 9
Metropolitan Board of Water Supply and Sewerage—		
Renewals of Water Mains, Sewers, Plant, Buildings, &c., and for Renewal Works generally; also recoup to Loan Votes for Machinery or Plant worn out or dismantled	.....	18,020 8 5
Hunter District Water Supply and Sewerage Board—		
Renewals of Water Mains, Sewers, Plant, Buildings, &c., and for Renewal Works generally	.....	1,483 16 4
Public Instruction—		
Miscellaneous—		
School Buildings, Teachers' Residences, Sites, Trade Schools, Technical Education, Teachers' Training College and other Buildings, Erections, Additions, Improvements, Equipment, Renewals and Materials, and to meet half cost of erection of Pavilion at Royal Alexandra Hospital for treatment of School Children	141,312 3 4	
Purchase of "Wahroonga," Glebe Point, as a Home for Child Welfare Department	4,850 0 0	
		146,162 3 4
Recoup to Loan Vote—School Buildings, Teachers' Residences, and other Buildings, &c., in terms of appropriation under Loan Act No. 21, 1921	.....	25,000 0 0
Recoup to Loan Vote—School Buildings, Teachers' Residences, &c., in terms of appropriation under Loan Act No. 18, 1922...	.....	50,000 0 0
Secretary for Mines—		
Explosives Department—For purchase of new Lighter	.....	475 10 0
Department of Agriculture—		
Hawkesbury Agricultural College—Electric Power Station—further sum	446 10 9	
Glenfield Veterinary Station—Towards cost of equipping new buildings for Laboratory	688 2 2	
Kiosk, Outer Domain—Alterations	240 0 0	
		1,374 12 11
Water Conservation and Irrigation Commission—		
Wentworth Irrigation Area—Concrete lining of portion of Channels, and completing Levees for the protection of the Area from floods—Further sum	4,041 3 5	
Timber Bridge, Larmer-street, Narrandera	1,089 0 4	
		5,130 3 9
Carried forward ... ... £	.....	571,217 15 6

PUBLIC WORKS ACCOUNT.

DETAIL STATEMENT of EXPENDITURE during the Year ended 30th June, 1925, as shown in Account Current (page 2990)—*continued.*

SERVICE.	AMOUNT.	TOTAL.
	£ s. d.	£ s. d.
Brought forward ... ... £	.....	571,217 15 6
Local Government—		
Miscellaneous—		
Grants to assist Shires and Municipalities	22,352 19 0	
Works undertaken for Shires and Municipalities under contract for repayment	7,750 0 0	
Provision of Punt over Cook's River, Approaches, &c.; Grants to Councils for Improvements to Lord's-road, and for construction of new Main Road to connect Botany-road (Botany) with Bay-road (Rockdale)—further sum	34 13 1	
Works undertaken for Unemployed Returned Sailors and Soldiers, and other Unemployed	2,087 6 4	
Lidcombe Municipal Council—Grant on account of traffic to and from Rookwood State Hospital (Joseph-street, Rookwood-road)	1,000 0 0	
		33,224 18 5
Total	..... £	604,442 13 11
Less Repayments to Credit of Votes on Account of Current Year's Expenditure	.....	28,064 15 2
Total, Public Works and Services	..... £	*576,377 18 9

* See page 2990.

No. 15.

GENERAL LOAN ACCOUNT.

THE COLONIAL TREASURER IN ACCOUNT WITH THE GENERAL LOAN ACCOUNT.

DR. ACCOUNT CURRENT of RECEIPTS and EXPENDITURE during the Year ended 30th June, 1925. CR.

Particulars	Total. £	s.	d.	Reference Page.	Particulars.		Total. £	s.	d.
To Receipts—					By Expenditure—				
Treasury Bills issued under Act No. 22, 1923, due 31st March, 1925, *in London*	2,968,501	13	0						
Proceeds of Sale of Inscribed Stock (5 per cent.) issued under Acts Nos. 51, 1912, and 30, 1914 (1935-55 Stock), *in London*	7,723,129	4	5	3003	On account of Public Works and Services		10,169,963	14	1
Proceeds of Sale Inscribed Stock, (5 per cent.) issued under Act No. 51, 1912, and 30, 1914, due 1st October, 1955, *in London*	4,351,592	5	0						
Proceeds of Sale of Inscribed Stock (5 per cent.) issued under Acts Nos. 51, 1912, 30, 1914, and 22, 1923 (1935-55 Stock), *in London*	5,495,867	0	7						
Debentures (6 per cent.) issued under Act No. 51, 1912, due 1st June, 1930, *in Sydney* ...	2,255	10	0						
Debentures (6 per cent.) issued under Act No. 56, 1915, due 6th February, 1929, *in Sydney*	300	0	0						
Debentures (6 per cent.) issued under Act No. 51, 1912, due 1st June, 1935, *in Sydney*...	29,650	0	0						
Debenture (5½ per cent.) issued under Act No. 27, 1919, due 10th February, 1927, *in Sydney*	335,000	0	0						
Debentures (6 per cent.) issued under Act No. 56, 1915, due 6th February, 1934, *in Sydney*	100	0	0						
Proceeds of Sale of Funded Stock (5¾ per cent.) issued under Act No. 51, 1912, due 10th August, 1926, *in Sydney*	24	12	7						
Proceeds of Sale of Funded Stock (6 per cent.) issued under Act No. 51, 1912, due 10th May, 1930, *in Sydney*	265,496	17	1						
Proceeds of Sale of Funded Stock (6 per cent.) issued under Act No. 51, 1912, due 1st June, 1930, *in Sydney*	694,507	3	1	3004	Repayment of Loans—	£ s. d.			
Proceeds of Sale of Funded Stock (6 per cent.) issued under Act No. 51, 1912, due 30th June, 1930, *in Sydney*	11,388	16	0		Debentures...	678,000 0 0			
Proceeds of Sale of Funded Stock (5¼ per cent.) issued under Act No. 51, 1912, due 10th August, 1931, *in Sydney*	414	3	1		Inscribed Stock	21,411,137 0 0			
Proceeds of Sale of Funded Stock (6 per cent.) issued under Act No. 51, 1912, due 10th May, 1935, *in Sydney*	672,850	9	5		Treasury Bills	3,356,300 0 0			
Proceeds of Sale of Funded Stock (6 per cent.) issued under Act No. 51, 1912, due 1st June, 1935, *in Sydney*	1,780,765	6	1				25,445,437	0	0
Proceeds of Sale of Funded Stock (6 per cent.) issued under Act No. 51, 1912, due 30th June, 1935, *in Sydney*	31,053	12	0	3004	Loans Receipts Returned		12,444	7	6
Proceeds of Sale of Funded Stock (6 per cent.) issued under Act No. 56, 1915, due 10th May, 1929, *in Sydney*...	199,351	0	0						
Proceeds of Sale of Funded Stock (6 per cent.) issued under Act No. 56, 1915, due 10th May, 1934, *in Sydney*...	99,702	0	0						
Carried forward	24,661,949	12	4		Carried forward		35,627,845	1	7

No. 15—continued.

GENERAL LOAN ACCOUNT.

THE COLONIAL TREASURER IN ACCOUNT WITH THE GENERAL LOAN ACCOUNT.

ACCOUNT CURRENT of RECEIPTS and EXPENDITURE during the Year ended 30 June, 1925—*continued.*

PARTICULARS.	TOTAL.	Reference Page.	PARTICULARS.	TOTAL.
	£ s. d.			£ s. d.
To Receipts—			By Expenditure—	
Brought forward	24,661,949 12 4	3004	Brought forward	35,627,845 1 7
Proceeds of Sale of Funded Stock (5½ per cent.) issued under Act No. 27, 1919, due 1st December, 1930, *in Sydney*	68 1 7			
Proceeds of Sale of Funded Stock (5¾ per cent.) issued under Act No. 27, 1920, due 10th August, 1926, *in Sydney*	97 13 8			
Proceeds of Sale of Funded Stock (5¾ per cent.) issued under Act No. 27, 1920, due 1st March, 1927, *in Sydney*	31 0 0			
Proceeds of Sale of Funded Stock (5½ per cent.) issued under Act No. 27, 1920, due 10th August, 1931, *in Sydney*	1,045 7 7			
Proceeds of Sale of Funded Stock (5½ per cent.) issued under Act No. 27, 1920, due 1st March, 1932, *in Sydney*	647 0 0			
Proceeds of Sale of Funded Stock (5¾ per cent.) issued under Act No. 21, 1921, due 1st July, 1927, *in Sydney*	61 0 0			
Proceeds of Sale of Funded Stock (5¾ per cent.) issued under Act No. 21, 1921, due 10th May, 1928, *in Sydney*...	202 7 11			
Proceeds of Sale of Funded Stock (5½ per cent.) issued under Act No. 21, 1921, due 10th August, 1931, *in Sydney*	3[illegible]7 15 7			
Proceeds of Sale of Funded Stock (5½ per cent.) issued under Act No. 21, 1921, due 1st March, 1932, *in Sydney*...	53 10 0			
ACT No. 18, 1922—				
Proceeds of Loan from Commonwealth Government raised on behalf of States, under States Loan Acts, 1924, 6 per cent. (1930–1935)	2,912 234 3 6			
Repayments to credit of Votes, Previous Years	494,277 0 7			
	£28 570,974 12 9			£35 627,845 1 7
„ Balance on 30th June, 1925 (see page 3012) carried forward	£17,296,090 1 10	.....	„ Balance on 30th June 1924, brought forward	£ [illegible],239,219 13 0
Total...	£45,867,064 14 7		Total	£45,867,064 14 7

The Treasury, New South Wales,
Sydney, 3 July 1925.

B. S. STEVENS,
Under Secretary and Director.

R. J. COLVIN,
Accountant.

JOHN T. LANG,
Treasurer.

GENERAL LOAN ACCOUNT.

DETAIL STATEMENT of EXPENDITURE during the Year ended 30th June, 1925, shown in Account Current (page 2994).

SERVICE.	Amount.	Total.
	£ s. d.	£ s. d.
ACT No. 16, 1909.		
Hunter District Water Supply and Sewerage Board—		
Water Supply—		
Improvements to Water Supply, South Maitland District	.....	1,769 10 7
ACT No. 25, 1911.		
Water Conservation —		
For the Construction of Works under the Barrenjack Dam and Murrumbidgee Canals Construction Act, 1906	.....	520 0 0
ACT No. 57, 1912.		
Water Conservation, Irrigation, Water Supply, Sewerage, and Drainage	.....	128 9 6
ACT No. 5, 1914.		
Public Instruction—Miscellaneous—		
School Buildings, Teachers' Residences, and Other Buildings, School and Residence Sites, Additions, &c.	.....	140 16 10
ACT No. 31, 1914.		
Water Conservation and Irrigation Commission—		
Lands Resumption and Compensation—Burrinjuck Storage Reservoir and Murrumbidgee Irrigation Areas	.....	2,549 3 4
ACT No. 56, 1915.		
Metropolitan Railway Construction—		
Eastern Suburbs Electric Railway—further sum	.....	37 12 0
ACT No. 73, 1916.		
Railway Construction—		
Dunedoo to Coonabarabran—further sum	.....	2 7 0
Metropolitan Railway Construction—		
City and Suburban Railways—Land Resumptions and Costs ...	.....	25 0 0
Secretary for Lands—Miscellaneous—		
Returned Soldiers Settlement Act, No. 21, 1916—Advances to assist Settlers, and to meet other expenses incurred under the provisions of the Act	0 17 1	
For the Subdivision and Improvement of Crown or Acquired Lands to be leased or otherwise disposed of to Returned Soldiers, and for Other Expenses in connection therewith, including the Purchase of Implements, Stock, &c.	5,024 4 2	
		5,025 1 3
Water Supplies—Improvements, Sydney Water Supply—further sum ...	.....	200 0 0
ACT No. 7, 1917.		
Secretary for Lands—Miscellaneous—		
Construction of Roads *re* Lands to be made available for Returned Soldiers	324 14 0	
Returned Soldiers Settlement Act, No. 21, 1916—Advances to assist Settlers and to meet other expenses incurred under the provisions of the Act	2,881 18 2	
For the subdivision and improvement of Crown or acquired lands to be leased or otherwise disposed of to Returned Soldiers, and for other expenses in connection therewith, including the Purchase of Implements, Stock, &c.	4,177 14 8	
For the Purchase of Sheep for stocking Crown Lands or Resumed Areas for Returned Soldiers' Settlements	5,756 19 7	
		13,141 6 5
Harbours and Rivers—		
Nambucca River Improvements—further sum...	.....	1 18 5
ACT No. 25, 1918.		
Railway Construction—		
Forbes to Stockinbingal—further sum	.....	1 10 0
Secretary for Lands—Miscellaneous—		
Returned Soldiers' Settlement Act, No. 21, 1916—as amended by Act 24, 1917—Advances to assist Settlers, and to meet other expenses incurred under the provisions of the Act	10,562 14 11	
For the subdivision and improvement of Crown or acquired lands to be leased or otherwise disposed of to Returned Soldiers, and for other expenses in connection therewith, including the Purchase of Implements, Stock, &c.	5,502 0 4	
		16,064 15 3
Hunter District Water Supply and Sewerage Board—		
Sewerage—		
Extension of Reticulation—Improvements and other Works—further sum	.....	2 0 8
Department of Agriculture—Miscellaneous—		
Grain Elevators—Emergency Country Grain Silos—Towards construction of, &c.	399 13 4	
Advances to Farmers for fallowing land	17,855 2 6	
		18,254 15 10
Carried forward	..... £	57,864 7 1

GENERAL LOAN ACCOUNT.

DETAIL STATEMENT of EXPENDITURE during the Year ended 30th June, 1925—*continued.*

Service.	Amount. £ s. d.	Total. £ s. d.
Brought forward ... ... £	.....	57,864 7 1
Act No. 27, 1919.		
Tramways—		
Additions to Lines, Workshops, Buildings, Rolling Stock, &c. ...	.....	400 0 0
Railway Construction—		
Henty to Billabong—further sum	.....	121 9 8
Returned Soldiers Settlement—		
Acquisition or Resumption of Lands suitable for Small Holdings for Returned Soldiers	.....	6,770 2 7
Secretary for Lands—Miscellaneous—		
Destruction of Prickly-pear on infested lands along the authorised railway from Baradine to Wangan Creek...	1 2 9	
For the purpose of Prickly-pear Eradication on Crown Lands and expenses incidental thereto—further sum	605 4 1	
Advances to assist Necessitous Farmers	35 17 10	
		642 4 8
Minister for Public Works—Miscellaneous—		
Electric Transmission to serve Mittagong, Bowral, Moss Vale, &c. ...	4,487 14 8	
Hydro-electric Schemes	101,796 11 7	
		106,284 6 3
Harbours and Rivers—		
Tweed River Improvements—further sum	.....	84 7 2
Water Supplies—		
Hunter District Water Supply—Amplification—further sum ...	.....	27 9 0
Sewerage Construction—		
Metropolitan Sewerage and Stormwater Channels—further sum ...	.....	8,079 10 3
Bridges—		
Bridges generally...	.....	410 0 10
Department of Agriculture—Miscellaneous—		
Grain Elevators (Country)—Towards Construction of Permanent Working Houses	245 0 0	
Hawkesbury Agricultural College—Chemical Laboratory	129 4 9	
		374 4 9
Water Conservation and Irrigation Commission—		
To enable the Water Conservation and Irrigation Commission to make Advances to Settlers on the Murrumbidgee Irrigation Areas for development purposes, and to provide for deferred rents and water rates—to be subsequently repaid	.....	386 19 5
Act No. 27, 1920.		
Railway Construction—		
Wagga Wagga to Tumbarumba—further sum...	.....	104 9 8
Returned Soldiers Settlement—		
For the Subdivision and Improvement of Crown or Acquired Lands to be leased or otherwise disposed of to Returned Soldiers, and for other expenses in connection therewith, including the purchase of Implements, Stock, &c.	.....	44,667 6 8
Minister for Public Works—Miscellaneous—		
Government Dockyard, Newcastle—Established—further sum ...	333 7 0	
River Murray Commission—		
Part cost of works to be carried out under the Act—further sum	182 9 1	
		515 16 1
Water Supplies—		
Improvements Sydney Water Supply—further sum	.....	45 16 0
Sewerage Construction—		
Metropolitan Sewerage and Stormwater Channels—further sum ...	.....	18 0 3
Hunter District Water Supply and Sewerage Board—		
Water Supply—		
Extension of Reticulation, Improvements, and other Works ...	.....	35 0 0
Department of Agriculture—Miscellaneous—		
For promotion of Agriculture, Agricultural Colleges, and Experiment Farms, &c.—further sum	774 5 2	
For the purpose of recouping amounts charged to Expenditure Suspense Accounts in connection with relief to Necessitous Farmers and Graziers, and for providing further funds for same purpose, and also for assistance in the construction of private silos	98 17 2	
		873 2 4
Water Conservation and Irrigation Commission—		
Towards Establishment of a Nursery and Demonstration Farm on Nine Mile Irrigation Area, near Wentworth	.....	800 0 0
Carried forward	..... £	228,504 12 8

GENERAL LOAN ACCOUNT.

DETAIL STATEMENT of EXPENDITURE during the Year ended 30th June, 1925—*continued.*

SERVICE.	Amount.	Total.
	£ s. d.	£ s. d
Brought forward ... ... £	.....	228,504 12 8
ACT No. 21, 1921.		
Railway Construction—		
Cooma to Bombala—further sum	155 16 6	
Griffith to Hillston—further sum	1,654 2 11	
Yanco to Griffith—further sum...	214 19 6	
		2,024 18 11
Tramway Construction—		
Tramways generally—further sum	.....	264 0 6
Returned Soldiers Settlement—		
Returned Soldiers Settlement Act, No. 21, 1916—as amended by Act 24, 1917—Advances to assist Settlers and to meet other expenses incurred under the provisions of the Act	.....	113,297 6 2
Bridges—		
Bridges generally	.....	20 0 0
Harbours and Rivers—		
Newcastle Harbour Improvements, including Wharfage, Shipping, Dredging, and other plant—further sum...	56 11 0	
Byron Bay—New Jetty...	1,237 8 1	
Cook's River—Improvements...	24 12 7	
		1,318 11 8
Water Supplies—		
Country Towns Water Supplies—further sum	3 15 2	
Improvements Sydney Water Supply—further sum	907 11 8	
		911 6 10
Sewerage Construction—		
Newcastle Sewerage—further sum	.....	5,340 12 11
Minister for Public Works—Miscellaneous—		
Swamp Drainage...	84 2 1	
Government Dockyard, Newcastle—Establishment—further sum ...	703 9 6	
		787 11 7
Public Instruction—Miscellaneous—		
School Buildings—Teachers' Residences and other Buildings, School and Residence sites—Special Vote (*To be recouped by payments from Public Works Fund over a period of ten years*)	.....	6,819 18 2
Minister for Local Government—Miscellaneous—		
Reconstruction of Main Roads in the County of Cumberland ...	.....	11,094 8 0
Department of Agriculture—Miscellaneous		
Grain Terminal Elevator—Construction of, and for purposes incidental thereto—further sum	969 11 10	
Grain Elevators—Emergency Country Grain Silos—Construction, &c.—further sum	326 7 8	
		1,295 19 6
ACT No. 18, 1922—		
Resumed Properties Department—		
Improvement of Observatory Hill Resumed Area—Erection of Shops, Dwellings, &c.	.....	0 12 10
Sydney Harbour Trust—		
Towards construction of Works generally, and for the Improvement of the Port...	.....	580 4 3
Railway Construction—		
Canowindra to Eugowra—further sum	3,354 17 6	
Booyong to Ballina	40,689 16 1	
Richmond to Kurrajong—further sum...	7,926 5 9	
Coonabarabran to Burren Junction—further sum	729 15 2	
Barmedman to Rankin's Springs—further sum	1,552 9 9	
Gilmore to Batlow—further sum	265 16 1	
City Electric Railway—further sum	46,486 16 9	
City and Suburban Railways and Railways generally—Land Resumption and Costs	2 2 0	
		101,007 19 1
Tramway Construction—		
Tramways generally	.....	17,922 17 0
Secretary for Lands—Miscellaneous—		
To provide for a Working Capital for Purchase of Wire-netting, Material, &c., in terms of Section 30 of the Pastures Protection Act, No. 35, 1912—the amount to be carried to Special Deposits Account (Wire-netting Working Capital Account)—further sum.	60,000 0 0	
Advances to Returned Soldier Settlers in the Western Division of the State...	625 0 0	60,625 0 0
Carried forward	..... £	551,816 0 1

GENERAL LOAN ACCOUNT.

DETAIL STATEMENT of EXPENDITURE during the Year ended 30th June, 1925—*continued.*

SERVICE.	AMOUNT.	TOTAL.
	£ s. d.	£ s. d.
Brought forward ... ... £	.....	551,816 0 1
ACT No. 18, 1922—*continued.*		
Bridges—		
Bridges generally	.....	6,723 15 2
Harbours and Rivers—		
Port Kembla Harbour Improvements—further sum	13,032 2 2	
New Dredging Plant	2,000 0 0	
		15,032 2 2
Water Supplies—		
Country Towns Water Supplies—further sum	3,699 2 3	
Improvements—Sydney Water Supply—further sum	34 17 10	
Hunter District Water Supply—Amplification—further sum ...	74 10 8	
		3,808 10 9
Sewerage Construction—		
Country Towns Sewerage and Stormwater Channels—further sum ...	.....	4,017 10 5
Public Buildings—		
Caves Houses and Tourist Resorts	.....	47 16 3
Miscellaneous—		
Electric Transmission—Line from Port Kembla Power Station to serve Mittagong, Moss Vale, Bowral, &c.	9,042 4 4	
Electric Transmission—Line from Port Kembla Power Station to Kiama, via Shellharbour, &c.	4,542 8 1	
		13,584 12 5
Metropolitan Board of Water Supply and Sewerage—		
Water Supply—		
General Reticulation, Improvements, &c., including Sydney Water Supply Amplification—further sum	511 6 4	
Sewerage—		
Construction and Ventilation of Sewers generally—further sum ...	23 6 11	
		534 13 3
Hunter District Water Supply and Sewerage Board—		
Water Supply—		
Amplification—Extension of Reticulation, improvements and other works	1,227 9 7	
Sewerage—		
Extension and Reticulation, improvements and other works—further sum	710 18 6	
Stormwater Drainage	856 11 3	
		2,794 19 4
Public Instruction—Miscellaneous—		
School Buildings, Teachers' Residences, and other Buildings, School and Residence Sites—Special Vote (*To be recouped by payment from Public Works Fund over a period of ten years*)	.....	705 11 6
Local Government—Miscellaneous—		
Works undertaken by Shires and Municipalities for Unemployed Returned Soldiers and Sailors and other Unemployed (to be repaid)	4,000 0 0	
Reconstruction of Main Roads	2,777 12 7	
		6,777 12 7
Department of Agriculture—Miscellaneous—		
Grain Elevators—Emergency Country Grain Silos—Construction &c., —further sum	1,615 12 11	
Grain Elevators (Country)—Towards construction of permanent Working Houses—further sum	2,144 4 8	
		3,759 17 7
Water Conservation and Irrigation Commission—		
Shallow Boring—To provide Water Supplies for Settlers	26 9 9	
For the Erection of Canning and other Factories and installation of Plant in connection therewith, Murrumbidgee Irrigation Areas —further sum	467 15 6	
Works under Water Act No. 44, 1912	2 11 2	
Cost of Works generally in connection with development of River Murray Land Settlement	2,679 19 1	
		3,176 15 6
Carried forward	..... £	612,779 17 0

GENERAL LOAN ACCOUNT.

DETAIL STATEMENT of EXPENDITURE during the Year ended 30th June, 1925—*continued.*

SERVICE.	Amount. £ s. d.	Total. £ s. d.
Brought forward ... ... £	.....	612,779 17 0
ACT No. 22, 1923—		
Hospitals—		
Subsidised Hospitals—New Buildings, Improvements and Additions	.....	56,237 6 8
Resumed Properties Branch—		
Improvement of Observatory Hill Resumed Area, Erection of Shops, Dwellings, &c.	.....	1,334 0 10
Government Stores Department—		
Towards cost of new Building—further sum	.....	138 15 2
Sydney Harbour Trust—		
Towards Construction of Works generally, and for the Improvement of the Port	.....	4,226 17 3
Railways—		
Flemington to Belmore, and Wardell-road to Glebe Island, and Rozelle Bay to Darling Island Railways, including the remodelling of Darling Harbour Lines	965 4 5	
Electrification of Railway Lines	1,114,722 8 3	
State Colliery, Lithgow—Development of	578 8 5	
		1,116,266 1 1
Tramways—		
Additions to lines, Workshops, Buildings, Rolling Stock, &c. ...	1,586 4 7	
Electrification of Newcastle Tramways	30,164 18 6	
		31,751 3 1
Railway Construction—		
North Coast Railway—further sum	7,429 10 6	
Glenreagh to Dorrigo—further sum	584 6 0	
Dubbo to Werris Creek—further sum	1,701 2 2	
Molong to Dubbo—further sum	219 8 0	
Sydenham to Botany—further sum	254 16 6	
Westmead to Castle Hill–Dural—further sum	2,014 14 8	
Tarana to Oberon—further sum	619 9 3	
Roslyn to Taralga—further sum	50 2 8	
The Rock to Pulletop—further sum	3,198 18 3	
Condobolin to Broken Hill—further sum	106,660 17 2	
Regents Park to Cabramatta—further sum	1,191 17 0	
Gilmore to Batlow—further sum	6,979 1 6	
		130,904 3 8
Bridges—		
Sydney Harbour Bridge	1,619 17 8	
Bridges generally	44,032 13 11	
		45,652 11 7
Harbours and Rivers—		
Newcastle Harbour Improvements, including Wharfage, Shipping, Dredging and other Plant—further sum	22,550 18 10	
Port Kembla Harbour Improvements—further sum	5,304 18 6	
Coff's Harbour Improvements, Jetty Extension, &c.—further sum ...	6,297 5 4	
Manning River Improvements—further sum	323 6 11	
New Dredging Plant—further sum	16,368 1 5	
		50,844 11 0
Water Supplies—		
Country Towns Water Supplies—further sum...	94,012 0 8	
Improvements—Sydney Water Supply—further sum...	2,393 13 4	
Hunter District Water Supply—Amplification—further sum ...	2,725 13 5	
		99,131 7 5
Sewerage Construction—		
Metropolitan Sewerage and Stormwater Channels—further sum ...	2,270 12 3	
Country Towns Sewerage and Stormwater Channels generally—further sum...	5,184 15 3	
		7,455 7 6
Public Buildings—		
Mental Hospitals—New Buildings, Improvements and Additions ...	97,875 5 9	
State Hospitals and Asylums, including Coast Hospital—New Buildings, Improvements, and Additions...	13,284 13 3	
		111,159 19 0
Miscellaneous—		
River Murray Commission—Part cost of works to be carried out under the Act—further sum	126,872 5 10	
Electric Transmission—Line to serve Central Illawarra Towns, Dapto, &c.	1,104 15 2	
Border Railways—Preliminary Expenses and Cost of Acquisition of Land for Construction purposes	48 14 8	
		128,025 15 8
Carried forward ... ... £	.....	2,395,907 10 11

GENERAL LOAN ACCOUNT.

DETAIL STATEMENT of EXPENDITURE during the Year ended 30th June, 1925—*continued.*

Service.	Amount. £ s. d.	Total. £ s. d.
Brought forward ... ... £	.....	2,395,907 10 11
Act No. 22, 1923—*continued.*		
Metropolitan Board of Water Supply and Sewerage—		
Water Supply—		
General Reticulation, Improvements, &c., including Sydney Water Supply Amplification—further sum	3,197 3 7	
Sewerage—		
Construction and Ventilation of Sewers generally—further sum ...	3,091 4 7	
		6,288 8 2
Hunter District Water Supply and Sewerage Board—		
Water Supply—		
Amplification—Extension of Reticulation—Improvements and other Works—further sum	1,189 7 11	
Sewerage—		
Stormwater Drainage—further sum	1,491 3 2	
		2,680 11 1
Industrial Undertakings—		
State Saw-mills, Craven and Gloucester—Plant, Machinery, &c.—further sum	.....	2,992 15 3
Public Instruction—		
School Buildings, Teachers' Residences and other Buildings, School and Residence Sites...	.....	295,995 3 6
Secretary for Mines—Miscellaneous—		
Towards providing a Water Supply Scheme for mining purposes at Tingha	.....	1,199 3 3
Local Government—		
Towards Construction and Reconstruction of Main, Developmental and Arterial roads	.....	607,364 7 4
Agriculture—		
For promotion of Agriculture, Agricultural Colleges, Experiment Farms, &c.—further sum	3,076 11 1	
Grain Elevators—Towards Construction of Country Grain Silos and Permanent Working Houses—further sum	1,411 13 6	
Hawkesbury Agricultural College—Towards cost of Transmission Line for Electric Supply to Windsor Municipal Council ...	1,118 2 10	
Glenfield Veterinary Research Station—Buildings, &c.,—further sum	1,925 19 10	
		7,532 7 3
Water Conservation and Irrigation Commission—		
For the construction of Burrinjuck Dam, Murrumbidgee Canals, and Works generally, Murrumbidgee Irrigation Areas, Purchase of Stock, Assisting Settlers, Payment of Tenant-rights, &c.,—further sum	31,085 18 1	
Shallow Boring—To provide Water Supplies for Settlers—further sum	363 13 2	
Returned Soldiers Settlement—To provide for Settlement of Discharged Soldiers on Irrigation Farms, and to assist them in the development thereof—further sum	3,127 8 2	
To enable the Water Conservation and Irrigation Commission to make advances to Settlers on the Murrumbidgee Irrigation Areas for developmental purposes, and to provide for deferred rents and water rates—to be subsequently repaid—further sum	2,915 3 3	
Works under Water Act, No. 44, 1912—further sum	12,241 11 9	
Extension of Wentworth Irrigation Area, including additional Pumping Plant—further sum	1 227 6 7	
To provide for the Settlement on Irrigation Areas of Miners from Broken Hill—further sum	1,743 4 5	
		52,704 5 5
Act No. 22, 1924—		
Government Stores Department—		
Towards cost of new Building—further sum	.....	761 7 6
Sydney Harbour Trust—		
Towards construction of Works generally, and for the Improvement of the Port	.....	315,358 10 4
Carried forward	..... £	3,688,784 10 0

GENERAL LOAN ACCOUNT.

DETAIL STATEMENT of EXPENDITURE during the year ended 30th June, 1925—*continued.*

SERVICE.	Amount. £ s. d.	Total. £ s. d.
Brought forward ... ... £	.....	3,688,784 10 0
ACT No. 22, 1924—*continued.*		
Railways—		
Rolling Stock—To meet additional traffic requirements, and Equipment of New Lines; Additions to Railway Lines, Stations, Buildings, and for other purposes; and towards equipment of Refreshment Rooms	1,000,028 16 11	
Duplication of Lines	320,932 19 7	
Flemington to Belmore, and Wardell-road to Glebe Island, and Rozelle Bay to Darling Island Railways, including Enfield Marshalling Sidings, and the remodelling of Darling Harbour Lines ...	15,060 9 3	
Electrification of Railway Lines	245,817 11 2	
State Colliery, Lithgow—Developmental work	148,308 18 4	
		1,730,148 15 3
Tramways—		
Additions to Lines, Workshops, Buildings, Rolling Stock, &c. ...	299,491 6 6	
Electrification of Newcastle Tramways...	93,552 4 11	
		393,043 11 5
Railway Construction—		
Glenreagh to Dorrigo—further sum	139,177 3 8	
Dubbo to Werris Creek—further sum	17,736 11 4	
Molong to Dubbo—further sum	201,804 4 0	
Sydenham to Botany—further sum	39,403 13 11	
Westmead to Castle Hill-Dural—further sum	3,032 13 1	
Canowindra to Eugowra—further sum...	7,200 0 0	
Regent's Park to Cabramatta—further sum	38,424 10 2	
Roslyn to Taralga—further sum	45,179 5 2	
The Rock to Pulletop—further sum	66,990 6 1	
Richmond to Kurrajong—further sum...	35,229 8 9	
Condobolin to Broken Hill—further sum	195,646 17 11	
Ungarie to Monia Gap	2,780 10 5	
Wyalong towards Condobolin	640 16 2	
Gilmore to Batlow—further sum	8,000 0 0	
Camurra to Boggabilla	2,576 7 9	
Regent's Park to Bankstown	862 15 1	
Uranquinty to Moon's Siding	1,302 6 9	
Grafton to South Grafton	8,368 15 1	
City Electric Railway—further sum	441,162 0 1	
Land Resumptions and Costs—City and Suburban Railways and Railways generally	100,468 19 2	
		1,355,927 4 7
Tramway Construction—		
Tramways generally	.....	27 13 0
Bridges—		
Sydney Harbour Bridge—further sum	115,002 2 0	
Bridges generally...	9,962 9 1	
		124,964 11 1
Harbours and Rivers—		
Newcastle Harbour Improvements, including Wharfage, Shipping, and other Plant—further sum	24,200 18 0	
Port Kembla Harbour Improvements—further sum	28,721 14 3	
Coff's Harbour Improvements—Jetty Extension, &c.—further sum	27,832 12 2	
Manning River Improvements—further sum	9,692 4 0	
New Dredging Plant—further sum	30,000 0 0	
		120,447 8 5
Water Supplies—		
Country Towns Water Supplies—further sum	30,831 10 11	
Improvements, Sydney Water Supply—further sum	380,989 2 9	
Hunter District Water Supply—Amplification—further sum ...	200,853 17 7	
		612,674 11 3
Sewerage Construction—		
Metropolitan Sewerage and Stormwater Channels—further sum ...	.....	170,439 5 7
Public Buildings—		
National Library—Completion of New Building	.....	207 12 0
Electrical—		
Hydro-Electric Schemes—further sum...	12,637 2 11	
Port Kembla Power Station—Additional Plant	10,000 0 0	
		22,637 2 11
Miscellaneous—		
River Murray Commission—Part Cost of Works to be carried out under the Act—further sum	60,153 14 11	
Advance to provide a Working Account for the purpose of carrying out Works and Services (Amount to be carried to Special Deposits Account—Department of Public Works—(Working Account)	10,000 0 0	
Advance to provide Working Account for Junee Water Supply (Amount to be carried to Special Deposits Account—Junee Water Supply—Working Account)	5,000 0 0	
		75,153 14 11
Carried forward ... ... £	.....	8,294,456 0 5

GENERAL LOAN ACCOUNT.

DETAIL STATEMENT of EXPENDITURE during the Year ended 30th June, 1925—*continued.*

SERVICE.	Amount.	Total.
	£ s. d.	£ s. d.
Brought forward ... ... £		8,294,456 0 5
ACT No. 22, 1924—*continued.*		
Metropolitan Board of Water Supply and Sewerage—		
Water Supply—		
General Reticulation, Improvements, &c., including Sydney Water Supply Amplification	905,411 18 4	
Sewerage—		
Construction and Ventilation of Sewers generally—further sum ...	256,367 5 7	
		1,161,779 3 11
Hunter District Water Supply and Sewerage Board—		
Water Supply—		
Amplification, Extension of Reticulation, Improvements, and other Works—further sum	81,450 15 6	
Sewerage—		
Extension and Reticulation, Improvements, and other Works—further sum	17,518 13 8	
Stormwater Drainage—further sum	86 6 0	
		99,055 15 2
Public Instruction—Miscellaneous—		
School Buildings, Teachers' Residences and other Buildings, School and Residence Sites	.....	118,719 16 1
Secretary for Mines—		
Miscellaneous—		
Towards providing a Water Supply Scheme for Mining Purposes at Tingha—further sum	.....	2,744 19 10
Agriculture—		
Grain Elevators—Towards Construction of Country Grain Silos and permanent Working Houses—further sum	106,589 16 0	
Relief to Necessitous Farmers and Graziers—To provide a Working Capital for Relief (amount to be carried to Special Deposits Account, "Relief to Necessitous Farmers and Graziers Working Capital Account")	95,000 0 0	
		201,589 16 0
Water Conservation and Irrigation Commission—		
For the construction of Burrinjuck Dam, Murrumbidgee Canals, and Works generally, Murrumbidgee Irrigation Areas, Purchase of Stock, Assisting Settlers, Payment of Tenant-rights, &c.—further sum	74,728 5 10	
Shallow Boring—To provide Water Supplies for Settlers—further sum	48,436 14 5	
For the Erection of Canning and other Factories and Installation of Plant in connection therewith, Murrumbidgee Irrigation Areas—further sum	1,401 18 0	
Returned Soldiers' Settlement—To provide for the settlement of Discharged Soldiers on Irrigation Farms, and to assist them in development thereof—further sum	257,285 7 6	
Returned Soldiers' Settlement—To make Advances to Discharged Soldier Settlers on the Murrumbidgee Irrigation Area to enable them to purchase shares in Settlers' Co-operative Societies	3,709 10 0	
To enable the Water Conservation and Irrigation Commission to make Advances to Settlers on the Murrumbidgee Irrigation Areas for development purposes, and to provide for deferred rents and water rates—to be subsequently repaid—further sum	7,302 19 5	
Extension of Wentworth Irrigation Area, including additional Pumping Plant—further sum	149 5 5	
To provide for the Settlement on Irrigation Areas of Miners from Broken Hill—further sum...	145 15 5	
		393,159 16 0
Migration—		
Land Development and Land Settlement in connection with Migration	2,464 14 4	
River Murray Land Settlement—Cost of works generally in connection with development	74,622 10 4	
Development Work, Murrumbidgee Irrigation Areas...	74,665 15 3	
		151,752 19 11
Total	..... £	10,423,258 7 4
Less Repayments to Credit of Votes on account of Current Year's Expenditure	..... £	253,294 13 3
Total, Public Works and Services...	..... £	*10,169,963 14 1
Carried forward... ... ... £		10,169,963 14 1

*See page 2994.

GENERAL LOAN ACCOUNT.

DETAIL STATEMENT of EXPENDITURE during the Year ended 30th June, 1925—*continued.*

Service.	Amount. £ s. d.	Total. £ s. d.
Brought forward ... ... £	.....	10,169,963 14 1
Repayment of Loans -		
Inscribed Stock (3½ per cent.) issued under Act 44 Vic. No. 28, due 1st October, 1924, *in London*	6,705,448 10 4	
Inscribed Stock (3½ per cent.) issued under Act 45 Vic. No. 22, due 10th October, 1924, *in London*...	1,000,000 0 0	
Inscribed Stock (3½ per cent.) issued under Act 46, Vic. No. 23, due 1st October, 1924, *in London*	2,000,000 0 0	
Inscribed Stock (3½ per cent.) issued under Act 48, Vic. No. 26, due 1st October, 1924, *in London*	6,713,300 0 0	
Debentures (4 per cent.) issued under Act No. 25, 1911, due 1st October, 1922, *in London*	100 0 0	
Debentures (4½ per cent.) issued under Acts Nos. 51, 1912, and 30, 1914, due 1st March, 1920 (*in London*)	100 0 0	
Debentures (5¼ per cent.) issued under Act No. 31, 1914, due 15th August, 1922, *in London*	100 0 0	
Treasury Bills issued under Act. No. 22 of 1923, *in London*	3,000,000 0 0	
Debentures (5½ per cent.) issued under Act No. 27, 1919, due 1st June, 1925, *in Sydney*	677,700 0 0	
Inscribed Stock (3½ per cent.) issued under Act 44, Vic. No. 28, due 1st October, 1924, *in Sydney*	81,251 9 8	
Funded Stock (3 per cent.) issued under Act 58, Vic. No. 14, due 31st December, 1924, *in Sydney*	192,899 0 0	
Funded Stock (3 per cent.) issued under Act 59, Vic. No. 6, due 30th June, 1925, *in Sydney*	205,680 0 0	
Funded Stock (3½ per cent.) issued under Act No. 10, 1900, due 10th August, 1921, *in Sydney*	200 0 0	
Funded Stock (3½ per cent.) issued under Act No. 14, 1903, due 10th August, 1923, *in Sydney*	1,103 10 0	
Funded Stock (3¾ per cent.) issued under Act No. 43, 1910, due 10th August, 1923, *in Sydney*	60 0 0	
Funded Stock (4 per cent.) issued under Act No. 51, 1912, due 10th February, 1925, *in Sydney*	89,544 0 0	
Funded Stock (5¼ per cent.) issued under Act No. 51, 1912, due 10th August, 1924, *in Sydney*	1,494,040 10 0	
Funded Stock (4 per cent.) issued under Act No. 57, 1912, due 10th May, 1923, *in Sydney*	4,075 0 0	
Funded Stock (5½ per cent.) issued under Act No. 27, 1919, due 5th July, 1924, *in Sydney*	7,100 0 0	
Treasury Bills (5½ per cent.) issued under Act No. 27, 1919, due 1st March, 1922, *in Sydney*	200 0 0	
Funded Stock (5½ per cent.) issued under Act No. 27, 1919, due 1st June, 1925, *in Sydney*	2,916,435 0 0	
Treasury Bills (5¼ per cent.) issued under Act No. 27 of 1919, due 10th February, 1925, *in Sydney*	21,100 0 0	
Treasury Bill (5½ per cent.) issued under Act No. 21 of 1921, due 10th February, 1925, *in Sydney*	335,000 0 0	
		*25,445,437 0 0
Loans Receipts Returned—		
Stock issued in London—		
Stamp Duty on Transfers—		
Under Acts Nos. 51, 1912, and 30, 1914 (1922–32 Stock)... ...	3,069 7 6	
Do Acts Nos. 73, 1916, and 7, 1917 (1924–34 Stock)	373 7 6	
Do Act No. 7, 1917 (1930–40 Stock)	2,857 7 6	
Do Act No. 27, 1920 (1935–45 Stock)	6,087 0 0	
Do Act No. 56, 1915 (1922–27 Stock)	57 5 0	
		*12,444 7 6
Grand Total ... ... £	.....	*35,627,845 1 7

* See page 2994.

No. 16.

PUBLIC WORKS ACCOUNT EXPENDITURE SUSPENSE ACCOUNT.

STATEMENT of RECEIPTS and PAYMENTS during the Year ended 30th June, 1925.

Service.	Dr. Balances on 30th June, 1924. Dr.	Payments during the Year ended 30th June, 1925.	Total.	Receipts during the Year ended 30th June, 1925.	Dr. Balances on 30th June, 1925. Dr.
	£ s. d.	£ s. d.	£ s. d.	£ s. d.	£ s. d.
Treasurer—					
Treasury—Purchase of Accounting Machines for Departments generally ...	.....	3,061 1 2	3,061 1 2	.....	3,061 1 2
Government Printer—Purchase of Extra Machinery and renewal of Plant ...	623 18 1	3,050 17 6	3,674 15 7	698 18 1	2,975 17 6
Sydney Harbour Trust—Renewals and Replacement of Wharves, Jetties, and Plant and Buildings, under Reconstruction Scheme ...	.....	4,501 9 11	4,501 9 11	4,301 11 6	199 18 5
Railways and Tramways—					
Railways and Tramways ...	.....	6,807 16 3	6,807 16 3	6,807 16 3	.....
Secretary for Lands—					
Arrawatta Training Farm—Purchase of Stock and Plant ...	3,061 19 9	1,153 15 5	4,218 15 2	4,218 15 2	.....
Bondi Sand Hills—Resumption for Road Purposes ...	.....	2,750 0 0	2,750 0 0	.....	2,750 0 0
Bunnerong Land—					
Construction of Roads	.....	2,638 0 7	2,638 0 7	13 4 2	2,624 16 5
Filling in of land adjacent to Maroubra Bay ...	.....	1,548 15 0	1,548 15 0	48 15 0	1,500 0 0
Maroubra Bay—Sand Levelling on Crown Lands, adjoining Bathing Sheds ...	.....	2,584 8 3	2,584 8 3	242 2 9	2,342 5 6
Maroubra Lands—Additional Road Work ...	.....	6,108 6 7	6,108 6 7	6,108 6 7	.....
National Park—Lady Carrington Drive—Improvements ...	.....	4,000 0 0	4,000 0 0	4,000 0 0	.....
National Park Trust—Special Grant for Additional Improvements ...	.....	300 0 0	300 0 0	.....	300 0 0
Taronga Park—					
Improvements ...	.....	1,000 0 0	1,000 0 0	1,000 0 0	.....
Relief of Unemployed ...	.....	3,015 18 10	3,015 18 10	.....	3,015 18 10
Minister for Public Works—					
Harbours and Rivers—Dredge Service in connection with Permanent Improvements of Harbours and Rivers ...	.....	17 13 10	17 13 10	17 13 10	.....
Relief Work Generally for Unemployed ...	.....	18,054 16 9	18,054 16 7	1,874 16 7	16,180 0 0
State Power Supply—Surveys and Investigations ...	.....	969 17 2	969 17 2	967 17 2	.....
Metropolitan Board of Water Supply and Sewerage—Renewals of Water Mains, Sewers, Plant, Buildings &c., and for Renewal Works generally—also Recoup to Loan Votes for Machinery or Plant worn out or dismantled...	.....	4,429 1 3	4,429 1 3	2,725 7 9	1,703 13 6
Public Instruction—					
Purchase of "Wahroonga," Glebe Point, as a Home for Child Welfare Department ...	.....	4,916 0 9	4,916 0 9	4,850 0 0	66 0 9
Department of Labour and Industry—					
Department of Labour and Industry—New Building ...	.....	1,770 0 0	1,770 0 0	1,770 0 0	.....
Relief Work for Unemployed ...	.....	1,000 0 0	1,000 0 0	.....	1,000 0 0
Department of Agriculture—					
Repairs and Renovations to the Director's Residence, Botanic Gardens ...	.....	381 5 8	381 5 8	.....	381 5 8
Local Government—					
Grants to assist Shires and Municipalities ...	.....	1,800 0 0	1,800 0 0	.....	1,800 0 0
Relief Work for Unemployed ...	.....	2,445 6 6	2,445 6 6	.....	2,445 6 6
Total... £	3,685 17 10	78,307 11 3	81,993 9 1	39,647 4 10	*42,346 4 3

*See page 3012.

The Treasury of New South Wales,
Sydney, 3rd July, 1925.

B. S. Stevens,
Under Secretary and Director.

R. J. Colvin,
Accountant.

JOHN T. LANG,
Treasurer.

No. 17.

LOANS EXPENDITURE SUSPENSE ACCOUNT.

STATEMENT of RECEIPTS and PAYMENTS during the Year ended 30th June, 1925.

Service.	Dr. Balances on 30th June, 1924.	Payments during the Year ended 30th June, 1925.	Total.	Receipts during the Year ended 30th June, 1925.	Dr. Balances on 30th June, 1925.
	£ s. d.	£ s. d.	£ s. d.	£ s. d.	£ s. d.
Sydney Harbour Trust—					
Towards Construction of Works generally and for the Improvement of the Port	54,977 9 2	59,432 2 5	114,409 11 7	114,409 11 7	.....
Stores Supply Department—					
Towards cost of New Building	.....	762 9 0	762 9 0	762 9 0	.....
Railways—					
Rolling stock, to meet Additional Traffic Requirements, &c.	132,410 11 6	1,095,711 6 9	1,228,121 18 3	600,482 18 10	627,638 19 5
Duplication of Lines	90,195 4 10	101,090 18 3	191,286 3 1	191,286 3 1	.....
Flemington to Belmore, and Wardell-road to Glebe Island, and Rozelle Bay to Darling Island Railways, including the remodelling of Darling Harbour Lines	4,971 3 7	1,499 9 6	6,470 13 1	6,470 13 1	.....
State Colliery, Lithgow—Development of	13,830 7 0	128,014 19 11	141,845 6 11	93,667 7 2	46,177 19 9
Tramways—					
Additions to Lines, Workshops, Buildings, Rolling Stock, &c....	3,573 14 0	112,947 4 11	116,520 18 11	112,952 1 2	3,568 17 9
Electrification of Newcastle Tramways	.....	78,334 17 5	78,334 17 5	38,671 18 4	39,662 19 1
Railway Construction—					
Dubbo to Werris Creek	2,418 6 1	16,764 5 1	19,182 11 2	15,021 6 5	4,161 4 9
Regent's Park to Cabramatta	27,183 15 7	13,182 11 8	40,366 7 3	37,172 8 4	3,193 18 11
Glenreagh to Dorrigo	85,165 10 10	98,056 5 2	183,221 16 0	146,595 2 3	36,626 13 9
Sydenham to Botany...	444 4 6	10,026 4 0	10,470 8 6	10,470 8 6	.....
Canowindra to Eugowra	10,311 7 1	.....	10,311 7 1	10,311 7 1	.....
Richmond to Kurrajong	.....	13,866 2 0	13,866 2 0	7,991 10 4	5,874 11 8
The Rock to Pulletop	.....	6,434 1 3	6,434 1 3	6,434 1 3	.....
Westmead to Castle Hill–Dural	.....	6,038 13 6	6,038 13 6	1,452 18 10	4,585 14 8
Condobolin to Broken Hill	.....	44,786 4 5	44,786 4 5	5,153 2 5	39,633 2 0
Gilmore to Batlow	14,584 8 3	308 6 3	14,892 14 6	14,892 14 6	.....
Molong to Dubbo	129,915 10 10	139,940 15 6	269,856 6 4	189,409 1 1	80,447 5 3
Roslyn to Taralga	588 7 7	54,895 15 7	55,484 3 2	19,366 7 0	36,117 16 2
City Electric Railway	.....	77,496 0 8	77,496 0 8	77,496 0 8	.....
City and Suburban Railways and Railways generally, Lands Resumptions, and costs	54,671 0 5	9,840 16 9	64,511 17 2	64,511 17 2	.....
Public Works Department Working Account—					
For the purpose of carrying out Works and Services	.....	10,000 0 0	10,000 0 0	10,000 0 0	.....
Bridges—					
Punts and Ferries—					
Sydney Harbour Bridge	49,491 12 11	127,782 4 3	177,273 17 2	99,132 7 8	78,141 9 6
Harbours and Rivers—					
New Dredging Plant	.....	19,623 10 10	19,623 10 10	.....	19,623 10 10
Manning River Improvements	.....	2,804 7 6	2,804 7 6	2,804 7 6	.....
Coff's Harbour Improvements	.....	4,756 16 1	4,756 16 1	4,756 16 1	.....
Port Kembla Harbour Improvements	.....	2,057 6 8	2,057 6 8	.....	2,057 6 8
Carried forward	674,732 14 2	2,236,453 15 4	2,911,186 9 6	1,883,674 19 4	1,027,511 10 2

No. 17—*continued.*

LOANS EXPENDITURE SUSPENSE ACCOUNT—*continued.*

STATEMENT of RECEIPTS and PAYMENTS during the Year ended 30th June, 1925—*continued.*

Service.	Dr. Balances on 30th June, 1924.	Payments during the Year ended 30th June, 1925.	Total.	Receipts during the Year ended 30th June, 1925.	Dr. Balances on 30th June, 1925.
	£ s. d.	£ s. d.	£ s. d.	£ s. d.	£ s. d.
Brought forward ...	674,732 14 2	2,236,453 15 4	2,911,186 9 6	1,883,674 19 4	1,027,511 10 2
Water Supplies—					
Improvements Sydney Water Supply ...	22,639 14 1	243,812 17 5	266,452 11 6	147,218 16 8	119,233 14 10
Hunter District Water Supply—Amplification ...	61,044 18 1	173,171 19 4	234,216 17 5	135,827 14 7	98,389 2 10
Sewerage Construction—					
Metropolitan Sewerage and Stormwater Channels..	23,382 19 0	182,360 18 10	205,743 17 10	86,458 5 4	119,285 12 6
Public Instruction—					
School Buildings, Teachers' Residences and other Buildings, School and Residence Sites...	.....	101,013 17 6	101,013 17 6	1,197 10 0	99,816 7 6
Miscellaneous—					
River Murray Commission—Part cost of Works to be carried out under the Act ...	.....	101,190 16 0	101,190 16 0	63 4 8	101,127 11 4
Metropolitan Board of Water Supply and Sewerage—					
Water Supply—					
General Reticulation, Improvements, &c. ...	40,700 0 0	250,769 17 9	291,469 17 9	291,469 17 9	.....
Sewerage—					
Construction and Ventilation of Sewers generally...	.....	84,904 14 7	84,904 14 7	84,904 14 7	.....
Hunter District Water Supply and Sewerage Board—					
Water Supply—					
Amplification, Extension of Reticulation, Improvements and other Works ...	.....	12,329 7 6	12,329 7 6	12,329 7 6	.....
Sewerage					
Extension and Reticulation, Improvements and other Works ...	.....	2,863 16 6	2,863 16 6	2,863 16 6	.....
Electrical—					
Port Kembla River Station—Additional Plant ...	.....	747 3 7	747 3 7	.....	747 3 7
Transmission Line—Gerringong and Nowra ...	.....	735 7 6	735 7 6	.....	735 7 6
Mines—					
Towards providing a Water Supply Scheme for mining purposes at Tingha ...	.....	260 15 9	260 15 9	260 15 9	.....
Department of Agriculture—Miscellaneous—					
Relief to Necessitous Farmers and Graziers ...	40,000 0 0	20,000 0 0	60,000 0 0	60,000 0 0	.....
Grain Elevators—Towards Construction of Country Grain Silos and Permanent Working Houses ...	21,722 8 8	31,613 11 10	53,336 0 6	53,336 0 6	.....
Water Conservation and Irrigation Commission—					
For the construction of Burrinjuck Dam, Murrumbidgee Canals, and Works generally; Murrumbidgee Irrigation Areas, Purchase of Stock, Assisting Settlers, Payment of Tenant Rights, &c. ...	.....	40,000 0 0	40,000 0 0	.....	40,000 0 0
Returned Soldiers' Settlement—To provide for the Settlement of Discharged Soldiers on Irrigation Farms, and to assist them in the development thereof ...	3,519 8 0	29,342 13 11	32,862 1 11	32,862 1 11	.....
To provide for the preparation of Farms for Migrants ..	20,360 0 2	10,555 12 4	30,915 12 6	30,915 12 6	.....
Shallow Boring—To provide Water Supplies for Settlers ...	.....	2,830 4 0	2,830 4 0	2,830 4 0	.....
To make advances to Settlers on the Murrumbidgee Irrigation Areas for the purchase of Shares in Settlers' Co-operative Societies ...	.....	6,910 0 0	6,910 0 0	1,759 0 0	5,151 0 0
River Murray Land Settlement—Cost works generally (Coomealla Irrigation Area) ...	.....	10,597 3 1	10,597 3 1	15 4 8	10,581 18 5
Total ... £	908,102 2 2	3,542,464 12 9	4,450,566 14 11	2,827,987 6 3	*1,622,579 8 8

* See page 3012.

The Treasury, New South Wales,
Sydney, 3rd July, 1925.

B. S. Stevens,
Under-Secretary and Director.

R. J. Colvin,
Accountant.

JOHN T. LANG,
Treasurer.

No. 18.

MISCELLANEOUS ACCOUNTS.

STATEMENT of RECEIPTS and PAYMENTS during the Year ended 30th June, 1925.

Accounts.	Balances on 30th June, 1924.		Payments during the Year ended 30th June, 1925.	Total.	Receipts during the Year ended 30th June, 1925.	Balances on 30th June, 1925.	
	Dr.	Cr.				Dr.	Cr.
	£ s. d.	£ s. d.	£ s. d.	£ s. d.	£ s. d.	£ s. d	£ s. d.
Coal Purchase Suspense Account	38,720 3 11	.....	13,439 11 11	52,159 15 10	2,066 14 10	*50,093 1 0	.....
Grain Elevators—Freight Suspense Account ...	3,491 12 9	.....	274,166 1 1	277,657 13 10	266,033 18 0	*11,623 15 10	.....
Metropolitan Water Sewerage and Drainage Board Advance Account (Act No. 50, 1924)	.....	.....	412,000 0 0	412,000 0 0	.....	*412,000 0 0	.....
Miners' Accident Relief (Repeal) Act, No. 46, 1916 (*section* 6)	.....	77,000 0 0	.....	77,000 0 0	.....	.....	*77,000 0 0

* See page 3012.

The Treasury, New South Wales,
Sydney, 3rd July, 1925.

B. S. Stevens,
Under Secretary and Director.

A. J. Colvin,
Accountant.

JOHN T. LANG,
Treasurer.

No. 19.

BALANCE STATEMENT

SHOWING THE LEDGER BALANCES

AND THE

DISTRIBUTION INTO CASH AND SECURITIES

ON 30th JUNE, 1925.

No. 19 BALANCE

Showing the LEDGER BALANCES on the various Accounts of the Government of New South

Reference to Statements of Detail. No.	Page.	HEAD OF ACCOUNT.	Dr. or Cr.	BALANCES ON 30TH JUNE, 1925. £ s. d.	£ s. d.
2 & 11	2961 & 2987	SPECIAL DEPOSITS' ACCOUNT	Cr.	.....	25,212,449 9 9
		SPECIAL ACCOUNTS:—			
		Colonial Treasurer's Master in Equity Account...	,,	141,911 1 0	
		Colonial Treasurer's Master in Lunacy Account...	,,	33,476 9 6	
3 & 12	2962 & 2988	Colonial Treasurer's Public Trustee Account ...	,,	591,074 19 1	
		Colonial Treasurer's Prothonotary Account ...	,,	4,238 17 0	
		Colonial Treasurer's Registrar of Probates Account	,,	17,961 9 0	
		Total, Special Accounts	,,		788,662 15 7
		Carried forward	...	.....£	26,001,112 5 4

STATEMENT.

Wales on the 30th June, 1925, and the distribution of the same into Cash and Securities.

Distribution.		Cash.	Securities.	Total.
		£ s. d.	£ s. d.	£ s. d.
Special Deposits Account—				
With Bank of New South Wales ...	£ s. d. 19,466,849 13 11			
With Commercial Banking Company of Sydney, Ltd.	3,444,895 15 10	22,911,745 9 9	.....	22,911,745 9 9
With Bank of New South Wales—On Fixed Deposit	£ s. d. 1,000,000 0 0			
With Commercial Banking Company of Sydney Ltd.—On Fixed Deposit ...	1,000,000 0 0	.....	2,000,000 0 0	2,000,000 0
Treasury Chest—				
Treasury Fire Insurance Fund—	£ s. d.			
New South Wales Funded Stock (1933)...	31,000 0 0			
New South Wales Funded Stock (1934)...	21,000 0 0			
Commonwealth Government Inscribed Stock (15/12/25)	6,000 0 0	.....	58,000 0 0	58,000 0 0
Treasury Guarantee Fund—				
New South Wales Funded Stock, 60 Vic., No. 32	£ s. d. 14,500 0 0			
New South Wales Funded Stock (1933)...	6,000 0 0	.....	20,500 0 0	20,500 0 0
The Union Trustee Company of Australia, Ltd.— New South Wales Funded Stock (1934)		.....	20,000 0 0	20,000 0 0
Elder's Trustee and Executor Co., Ltd.— New South Wales Funded Stock (1930)		.....	20,000 0 0	20,000 0 0
Sundry Deposits Account (Deposits on Tenders)		.....	56,110 0 0	56,110 0 0
Miscellaneous		.....	126,094 0 0	126,094 0 0
Total Special Deposits Account—Cash and Securities £		22,911,745 9 9	2,300,704 0 0	25,212,449 9 9
Special Accounts—				
With Bank of New South Wales—				
Colonial Treasurer's Master in Equity Account		141,911 1 0	.....	
Colonial Treasurer's Master in Lunacy Account		33,476 9 6	.....	
Colonial Treasurer's Public Trustee Account		591,074 19 1	.....	
Colonial Treasurer's Prothonotary Account		4,238 17 0	.....	
Colonial Treasurer's Registrar of Probates Account ...		17,961 9 0	.....	
Total, Special Accounts ... ... £		788,662 15 7	.....	788,662 15 7
Carried forward ... ... £		23,700,408 5 4	2,300,704 0 0	26,001,112 5 4

No. 19 BALANCE

Showing the Ledger Balances on the various Accounts of the Government of New South Wales

Reference to Statements of Detail. No.	Page.	HEAD OF ACCOUNT.	Dr. or Cr.	Balances on 30th June, 1925. £ s. d.	£ s. d.
		Brought forward... ... ... £	Cr.	.....	26,001,112 5 4
& 14	2964 & 2990	Public Works Account	,,	.....	259,949 7 7
& 18	2977 & 3008	Miners' Accident Relief (Repeal) Act, No. 46, 1916	,,	.....	77,000 0 0
			Cr.	..... £	26,338,061 12 11
		Less Debit Balances—			
1 & 10	2946 & 2978	Consolidated Revenue Account	Dr.	3,430,814 11 0	
4 & 13	2963 & 2989	Closer Settlement Account...	,,	816,786 13 9	
6 & 15	2967 & 2995	General Loan Account	,,	17,296,090 1 10	
7 & 16	2975 & 3005	Public Works Account Expenditure Suspense Account	,,	42,346 4 3	
8 & 17	2976 & 3007	Loans Expenditure Suspense Account	,,	1,622,579 8 8	
9 & 18	2977 & 3008	Coal Purchase Suspense Account	,,	50,093 1 0	
9 & 13	2977 & 3008	Grain Elevators Freight Suspense Account ...	,,	11,623 15 10	
9 & 18	2977 & 3008	Metropolitan Water Sewerage and Drainage Advance Account, Act No. 50, 1924	,,	412,000 0 0	
			£	23,682,333 16 4	
20	3014	*Add* Amounts not transferred to the Treasurer's Public Accounts.—(Details, see page 3014)	,,	599,122 4 6	24,281,456 0 10
		Grand Total	Cr.	..... £	2,056,605 [illegible]

B. S. Stevens,
Under-Secretary and Director.

R. J. Colvin,
Accountant.

The Treasury, New South Wales,
Sydney, 3rd July, 1925.

STATEMENT—*continued.*

on the 30th June, 1925, and the distribution of the same into Cash and Securities—*continued.*

DISTRIBUTION.		CASH.	SECURITIES.	TOTAL.
		£ s. d.	£ s. d.	£ s. d.
Brought forward	£	23,700,408 5 4	2,300,704 0 0	26,001,112 5 4
PUBLIC WORKS ACCOUNT— With Bank of New South Wales		259,949 7 7	.....	259,949 7 7
MINERS' ACCIDENT RELIEF (REPEAL) ACT No. 46, 1916		.....	77,000 0 0	77,000 0 0
LONDON REMITTANCE ACCOUNT— £ s. d. With Bank of New South Wales ... ... 2,353,009 12 3 With Commercial Banking Company of Sydney Ltd.... ... ... 2,353,004 5 6		4,706,013 17 9	.....	4,706,013 17 9
Total Credit Balances—Cash and Securities	£	28,666,371 10 8	2,377,704 0 0	31,044,075 10 8
DEBIT BALANCES— CONSOLIDATED REVENUE ACCOUNT— £ s. d. With Commercial Banking Company of Sydney Ltd. ... ... 863,409 14 1 With Bank of New South Wales ... ... 2,592,404 16 11 3,455,814 11 0 *Less* cash in hands of Accountant ... 25,000 0 0		3,430,814 11 0	.....	3,430,814 11 0
CLOSER SETTLEMENT ACCOUNT— With Commercial Banking Company of Sydney Ltd.		816,786 13 9	.....	816,786 13 9
GENERAL LOAN ACCOUNT— £ s. d. With Bank of New South Wales ... 15,183,354 1 5 With Commercial Banking Company of Sydney Ltd. 2,112,736 0 5		17,296,090 1 10	.....	17,296,090 1 10
PUBLIC WORKS ACCOUNT EXPENDITURE SUSPENSE ACCOUNT— With Bank of New South Wales		42,346 4 3	.....	42,346 4 3
LOANS EXPENDITURE SUSPENSE ACCOUNT— £ s. d With Bank of New South Wales ... ... 1,468,306 0 1 With Commercial Banking Company of Sydney Ltd.... ... ... 154,273 8 7		1,622,579 8 8	.....	1,622,579 8 8
COAL PURCHASE SUSPENSE ACCOUNT— With Bank of New South Wales		50,093 1 0	.....	50,093 1 0
GRAIN ELEVATORS FREIGHT SUSPENSE ACCOUNT— With Bank of New South Wales		11,623 15 10	.....	11,623 15 10
METROPOLITAN WATER SEWERAGE AND DRAINAGE ADVANCE ACCOUNT (ACT No. 50, 1924)— With Bank of New South Wales		412,000 0 0	.....	412,000 0 0
Total Debit Balances	£	23,682,333 16 4	.....	23,682,333 16 4
Net Credit Balances	£	4,984,037 14 4	2,377,704 0 0	7,361,741 14 4
Deduct— Amounts not transferred to the Treasurer's Public Accounts—(Details, see page 3014)— £ s. d. With Bank of New South Wales ... ... 598,433 5 4 With Commercial Banking Company of Sydney Ltd. 688 19 2	*Dr.* £	599,122 4 6	.....	599,122 4 6
TOTAL SYDNEY NET CREDIT BALANCES—CASH AND SECURITIES	*Cr.* £	4,384,915 9 10	2,377,704 0 0	6,762,619 9 10
LONDON BANK ACCOUNT (*adjusted in Treasury books to 30th April*, 1925)	*Dr.* £	4,706,013 17 9	..... *Dr.*	4,706,013 17 9
GRAND TOTAL	£	*Dr.* 321,098 7 11	*Cr.* 2,377,704 0 0	*Cr.* 2,056,605 12 1

JOHN T. LANG,
Treasurer.

No. 20.

MEMORANDUM of PAYMENTS made to 30th June, 1925, by the Bank of New South Wales, on account of the Government of New South Wales, not yet transferred to the Treasurer's Public Account, viz.:—

SERVICE.	Amount. £ s. d.	Total. £ s. d.
Colonial Treasurer's Unpaid Cheque Account	887 1 6	
Imperial Pension Fund	27,904 12 6	
Treasurer's Exchange Account	137 0 2	
Interest on Debentures and Funded Stock	1,175 3 0	
Funded Stock Redemption 1925	1,370 0 0	
Funded Stock Redemption, 1925 (Discount)	6 5 0	
Debentures paid off...	300 0 0	
Commission on payment of Interest on Debentures and Funded Stock ...	137 1 2	
Commission on payment of Debentures	836 10 0	
Government Dockyard, Newcastle, Expenditure Suspense Account	11,291 0 9	
State Bakery, Expenditure Suspense Account	486 13 2	
State Brick and Lime Works, Botany, Expenditure Suspense Account ...	5,121 16 10	
State Brickworks, Homebush, do do	1,550 3 8	
Government Motor Garage, do do	1,855 12 4	
State Metal Quarries, do do	9,437 19 3	
State Timber Yards, Uhr's Point, do do	103,053 2 8	
Building Construction Branch, do do	5,867 7 4	
State Monier Pipe and Reinforced Concrete Works—Expenditure Suspense Account	2,835 10 1	
State Monier Pipe and Reinforced Concrete Works—Expenditure Suspense Account No. 2	10,000 0 0	
N.S.W. State Trawlers—Expenditure Suspense Account	56,513 4 6	
State Sawmills—Craven and Gloucester, Expenditure Suspense Account ...	16,966 15 0	
Murrumbidgee Irrigation Area—Expenditure Suspense Account	215,682 15 6	
Cotton Pool Account	2,521 0 10	
Cotton Pool Account, No. 2	341 14 10	
Water Conservation and Irrigation Commission—Murrumbidgee Irrigation Areas Co-operative Company, Limited (in Liquidation) Guarantee Account	36,447 12 9	
Forestry Commission—Drawing Account	4,260 6 0	
Department of Agriculture—Drawing Account...	8,585 15 7	
State Wheat Office—Drawing Account	16 6 8	
Main Roads Board—Drawing Account	28,997 19 2	
Department of Public Works—Drawing Account	43,605 16 8	
Government Grain Elevators—Drawing Account	190 18 5	
Total (see page 3013)	..... £	598,433 5 4

MEMORANDUM of PAYMENTS made to 30th June, 1925, by the Commercial Banking Company of Sydney Ltd., on account of the Government of New South Wales, not yet transferred to the Treasurer's Public Account, viz.:—

SERVICE.	Amount. £ s. d.	Total. £ s. d.
Colonial Treasurer's Unpaid Cheque Account	688 19 2	
Total (see page 3013)	..... £	688 19 2

Summary—	£ s. d.	£ s. d.
Bank of New South Wales	598,433 5 4	
Commercial Banking Co. of Sydney Limited	688 19 2	
Grand Total (see pages 3012 and 3013)	..... £	599,122 4 6

B. S. STEVENS,
Under-Secretary and Director.

R. J. COLVIN,
Accountant.

JOHN T. LANG,
Treasurer.

The Treasury, New South Wales,
Sydney, 3rd July, 1925.

SYDNEY:
Printed and Published by ALFRED JAMES KENT, Government Printer, Phillip-street, 3rd July, 1925.

Government Gazette

OF THE STATE OF

NEW SOUTH WALES.

PUBLISHED BY AUTHORITY.

[REGISTERED AT THE GENERAL POST OFFICE, SYDNEY, FOR TRANSMISSION BY POST AS A NEWSPAPER.]

No. 94.] FRIDAY, 10 JULY. [1925.

REVENUE SUPPLEMENT.

The Revenue Supplement to the Government Gazette No. 93, dated 3rd July, 1925, containing accounts and abstracts of revenue, receipts and expenditure during the quarter and year ended 30th June, 1925, is no longer published with the Gazette proper as heretofore, but may be obtained on application to the Government Printer.

BANKS AND BANK HOLIDAYS ACT, 1912.

PROCLAMATION.

(L.S.)

D. R. S. DE CHAIR,
Governor.

THE following days and dates are hereby appointed to be observed as Public Holidays in the localities hereunder:—

Tuesday, 21st July, 1925—Barraba Municipality and Barraba Shire.
Wednesday, 22nd July, 1925—Narromine and Peak Hill Municipalities, Goobang Shire, and Trangie Urban Area.
Friday, 24th August, 1925—Dungog Municipality.
Saturday, 25th July, 1925—Dungog Municipality.
Tuesday, 11th August, 1925—Goobang Shire.
Friday, 21st August, 1925—Parkes Municipality.
Wednesday, 26th August, 1925—Forbes Municipality.

Signed and sealed at Sydney, this seventh day of July, 1925.

By His Excellency's Command,
C. C. LAZZARINI.

GOD SAVE THE KING!

[189]

THEATRES AND PUBLIC HALLS ACT, 1908.

PROCLAMATION.

(L.S.)

D. R. S. DE CHAIR,
Governor.

IT is hereby notified that the provisions of Part II of the abovementioned Act shall be applied to the halls specified in the appended Schedule.

Signed and sealed at Sydney, this third day of July, 1925.

By His Excellency's Command,
C. C. LAZZARINI.

GOD SAVE THE KING!

SCHEDULE.

Locality.	Name of Hall.
Baerami, via Denman	Memorial School of Arts Hall.
Barraba	Plank's Open-air Picture Theatre.
Bonshaw, via Ashford ...	Bonshaw Memorial Hall.
Burwood	Masonic Hall.
Hazelbrook	Methodist Hall.
Lawson	Emanuel Church Hall.
Neilrex, via Mendooran ..	School of Arts Hall.
Rockvale, via Armidale ...	Rockvale Public Hall.
Sefton Park, via Bankstown.	Sefton Hall.
Store Creek, via Stuart Town.	Public Hall.
Tilpa	Newman's Hall.
Waverley	St. Mary's Memorial Hall.

[7502]

LOCAL GOVERNMENT ACT, 1919.

PROCLAMATION.

(L.S.)
D. R. S. DE CHAIR,
Governor. 30th June, 1925.

ORDINANCE No. 37A, respecting "Obstruction of Natural Water-courses," is hereby applied to the Municipality of North Illawarra.
[Papers No. L.G. 1925-224-414-235]

By His Excellency's Command,
GEORGE CANN.

[7375] GOD SAVE THE KING!

LOCAL GOVERNMENT ACT, 1919.

PROCLAMATION.

(L.S.)
D. R. S. DE CHAIR,
Governor. 30th June, 1925.

CLAUSE 21B of Ordinance No. 39, respecting "Health and Convenience," is hereby applied to the Municipality of Woollahra.
[L.G. 1925-327-824-562]

By His Excellency's Command,
GEORGE CANN.

[7376] GOD SAVE THE KING!

LOCAL GOVERNMENT ACT, 1919.

PROCLAMATION.

(L.S.)
D. R. S. DE CHAIR,
Governor. 30th June, 1925.

I, Sir DUDLEY RAWSON STRATFORD DE CHAIR, Governor of the State of New South Wales, with the advice of the Executive Council, in pursuance of the Local Government Act, 1919, do hereby declare the portion of Bankstown Municipality described in the Schedule hereto to be a residential district (No. 2—Bankstown); and I do hereby prohibit in such district (1) the erection of any building for use for the purposes of any trade, industry, manufacture, shop, or place of public amusement; (2) the use of any building for any such purposes; and (3) the erection or use of advertisement hoardings.
[L.G. 1925-152-878-50]

By His Excellency's Command,
GEORGE CANN.

GOD SAVE THE KING!

SCHEDULE.

All that parcel of land being lot 12 of a subdivision of McMillan's Estate fronting Virgil-avenue and situated on the south side, and lots 13 to 24 inclusive of the said subdivision fronting a proposed new road between that subdivision and a subdivision of Bent's Estate, and situated on the west side; also

All that parcel of land being lots 22 to 34 inclusive of a subdivision of Bent's Estate fronting a proposed new road between that subdivision and a subdivision of McMillan's Estate, and situated on the east side.

[7249]

LOCAL GOVERNMENT, ACT, 1919.

PROCLAMATION.

(L.S.)
D. R. S. DE CHAIR,
Governor. 9th July, 1925.

I, Sir DUDLEY RAWSON STRATFORD DE CHAIR, Governor of the State of New South Wales, with the advice of the Executive Council, in pursuance of the Local Government Act, 1919, do hereby alter the Division into wards of Hunter's Hill Municipality, as notified in Government Gazette No. 16 of 3rd February, 1909, so that the boundaries of such wards shall be as described in the Schedule hereto.
[L.G. 1925-221-301-220]

By His Excellency's Command.
GEORGE CANN.

GOD SAVE THE KING!

SCHEDULE.

WARDS OF HUNTER'S HILL MUNICIPALITY.

East Ward.

Commencing on the western side of a drainage easement, being a prolongation of Ernest-street at its junction with the Lane Cove River; thence by the shores of that river to the Parramatta River; thence by the shores of that river to the east side of drainage easement on the western side of property of Edmond Standish Stewart (being lot 6, Cuneo's Estate Subdivision); thence by that drainage easement to Toocooya-road; thence by the west side of that road to its intersection with Ellesmere-avenue; thence by the centre of Ellesmere-avenue to its intersection with the centre of Foss-street; thence by centre line along Ernest-street, to the point of commencement.

West Ward.

Commencing at the intersection of the centre of the Old Punt Wharf road with the northern shore of the Parramatta River at Bedlam Point; and bounded thence by a line bearing north-west along the centre of that road to the Great Northern road; thence by a line bearing north-west along the centre of that road to its intersection with the centre of Pittwater-road (formerly Bridge-road); thence by a line along the centre of Pittwater-road northerly to its intersection with Buffalo Creek, Lane Cove River; thence by the southern shore of Buffalo Creek to its junction with the Lane Cove River; thence by the southern shore of the Lane Cove River easterly to the centre of Boronia-avenue; thence by a line along the centre of Boronia-avenue to its intersection with the centre of Ryde-road; thence by a line along the centre of Ryde-road to its intersection with the centre of Mary-street; thence by a line along the centre of Mary-street to the water on north side of Tarban Creek; thence by a direct line across Tarban Creek and through lands of the Gladesville Hospital to the Great Northern road; thence across that road to the western side of Crown-street; thence along the western side of Crown-street to the south-eastern boundary of the Hospital Grounds to the waters of the Parramatta River; thence by that river westerly, to the point of commencement.

Central Ward.

Commencing at the south-east corner of the Gladesville Hospital lands at their junction with the Parramatta River (Henley); thence by the southern boundary of the Hospital lands in an easterly direction to the west side of Crown-street; thence by the western side of Crown-street to the Great Northern road; thence by a line northerly across the Great Northern road through lands of the Gladesville Hospital to Tarban Creek, then across that creek to the centre of Mary-street; thence along the centre of Mary-street to its intersection with the centre of Ryde-road; thence by the centre of Ryde-road to its intersection with the centre of Boronia-avenue; thence by the centre of Boronia-avenue to the waters of the Lane Cove River; thence by the southern shore of the Lane Cove River to western side of a drainage easement, being a prolongation of Ernest-street at its junction with the Lane Cove River; thence by the western side of that drainage easement; thence to the centre of Ernest-street; thence by the centre of that street to its intersection with Foss-street; thence along the centre of Ellesmere-avenue to the intersection of Toocooya-road; thence by the western side of Toocooya-road to the east side of drainage easement on the west side of Edmond Standish Stewart's property; thence by that drainage easement to the waters of the Parramatta River; thence by the north shore of Tarban Creek to centre of Mary-street; thence by the southern shore of Tarban Creek to the Parramatta River; thence by the waters of the Parramatta River, to the point of commencement. [22]

LOCAL GOVERNMENT ACT, 1919.

PROCLAMATION.

(L.S.)
D. R. S. DE CHAIR,
Governor. 9th July, 1925.

I, Sir DUDLEY RAWSON STRATFORD DE CHAIR, Governor of the State of New South Wales, with the advice of the Executive Council, and in pursuance of the Local Government Act, 1919, do hereby order that the powers and duties of the Administrator of the Shire of Cessnock, appointed by Proclamation published in Government Gazette No. 19 of 6th February, 1925, shall cease as from the date of publication of this Proclamation in the Government Gazette.
[L.G. 1925-35-979-85]

By His Excellency's Command,
GEORGE CANN.

[133] GOD SAVE THE KING!

IMPOUNDING ACT, 1898.

Leeton Pound.

THE majority of the Justices assembled for that purpose in the Court of Petty Sessions at Leeton, under section 5 of the Impounding Act, 1898, have appointed Donald Murray as Poundkeeper of the Leeton Pound, vice William Boyle, resigned—such apointment to take effect from 17th June, 1925.
[1925-135-4,282-341]

GEORGE CANN,
Minister for Local Government.

Department of Local Government,
Sydney, 10th July, 1925. [38]

BIRDS AND ANIMALS PROTECTION ACT, 1918.

Appointment of Honorary Rangers.

THE undermentioned persons have been appointed by me as Honorary Rangers, in pursuance of the provisions of the Birds and Animals Protection Act, 1918, viz.:—

Mr. Bernard Schleicher, of Hazelbrook.
Mr. Michael Nason Chapman, of Faulconbridge.
Mr. John Fraser McManamey, of Woodford.
Mr. Donald Frederick Skarratt, of Glenbrook.

C. C. LAZZARINI,
[155] Chief Secretary.

APPOINTMENTS.

Chief Secretary's Department.

THE Governor-in-Council has approved of the appointment of

Mr. James Henry Osborne, of the Department of Education, to the Commission of the Peace for the State of New South Wales.

C. C. LAZZARINI.

HIS Excellency the Governor, with the advice of the Executive Council, has approved of the following appointments:—

Chief Secretary's Department.

Acting Inspectors James Regan McLennan, Charles Edgell Cradock and Patrick Tracey, to be confirmed in the rank of Inspector of Police 3rd Class,—as on and from the 23rd June, 1925.

Inspector 1st Class Robert Edgar Hood to be Acting Superintendent of Police 3rd Class,—as on and from the 1st July, 1925.

Sergeant 1st Class Patrick James Dunne to be Acting Inspector of Police 3rd Class,—as on and from the 1st July, 1925.

Department of the Attorney-General and of Justice.

Mr. Harry Ferdinand William Fletcher, City Coroner, to act as the Deputy of Mr. W. Scott, Stipendiary Magistrate, Bathurst, on the 15th June, 1925, during that officer's absence on leave.

Mr. Melville Charles Nott, Relieving Police Magistrate, to act as the Deputy of Mr. W. Scott, Stipendiary Magistrate, Bathurst, on the 12th June, 1925, during that officer's absence on leave.

Mr. David William Reed, Relieving Police Magistrate, to act as Visiting Justice to Goulburn Gaol, and District Registrar in Bankruptcy at all Courts at which the Police Magistrate, Goulburn, ordinarily presides, during the absence of Mr. G. R. Williams on leave,—from 29th June, 1925.

Mr. Norman Leslie Morison Hammond, Acting Crown Land Agent, Walcha, to act also as Clerk of Petty Sessions there, during the absence of Mr. J. J. Fernon on leave,—from 24th June, 1925; also to act as District Registrar in Bankruptcy at Walcha (to act only at such times as the Police Magistrate is unable to perform the duty), and Registrar of Births, Deaths, and Marriages for the District of Uralla-Walcha at Walcha,—from same date.

Mr. Calvin Ashley Wood, Junior Clerk, Petty Sessions Branch, to act as Clerk of Petty Sessions, Campbelltown-Liverpool, during the absence of Mr. J. A. Longworth on leave,—from 18th June, 1925; also to act as Assistant Registrar of Births, Deaths, and Marriages for the District of Camden at Campbelltown, Registrar of the District Court, Campbelltown, and Registrar of the Court of Review at that place under the Land and Income Tax Assessment Act, 1895, and Regulations thereunder,—from same date.

JOHN T. LANG, Premier.

Colonial Treasurer's Department.

HIS Excellency the Governor, with the advice of the Executive Council, and upon the recommendation of the Inspector-General of Police, has approved of the undermentioned Police Officer being appointed an Inspector under the Tobacco Act (47 Victoria No. 12), viz.:—

Constable James Albert Townsend, stationed at Wanaaring,—as from 13th June, 1925, vice First Class Constable J. E. D. Carroll, transferred.

JOHN T. LANG, Premier.

Department of Agriculture.

I HEREBY appoint the undermentioned persons to be Permit Inspectors under section 14A of the Pastures Protection Act:—

Port Macquarie.

Messrs. Ernest McKenzie Tessier; Yarrahappinni; Walter Francis Belfield, Kempsey.
[S.B. 1924-483]

Warialda.

Messrs. Loverick Tyrrell, Kelvin Grove, Elcombe; Henry Sheill McMaster, Croppa, Warialda; Richard Alfred Black, Wallangra; Francis Allan Howieson, Corinda, Moree; James Mackay Hutton, Pallamallawa.
[S.B. 1924-483]

Young.

Mr. Thomas O'Connor, Hovell's Creek, Cowra.
[S.B. 1924-483]

Cumberland.

Mr. M. J. Kelk, A.M.L. & F. Company, Sydney (in lieu of notice in Government Gazette of 3rd July, 1925).
[S.B. 1924-483]

W. F. DUNN,
Minister for Agriculture.

[123] Department of Agriculture,
Stock and Brands Branch,
Sydney, 10th July, 1925.

COMMONS REGULATION ACT, 1898.

HIS Excellency the Governor, with the advice of the Executive Council, has been pleased to approve of the appointment of the undermentioned persons as Trustees of the Common stated, to hold office in accordance with the provisions of the Commons Regulation Act, 1898, until 31st December, 1927:—

Gravesend—Messrs. William Weicks, Frederick J. Byrnes, George Tomkins, Bert Gibson, John Thomas Daley.
[Commons 1925-217-3]

W. F. DUNN,
Minister for Agriculture.

[153] Department of Agriculture,
Stock and Brands Branch,
Sydney, 10th July, 1925.

COMMONS REGULATION ACT, 1898.

IT is hereby notified, for public information, that the undermentioned persons have been elected Trustees of the Commons stated, to hold office in accordance with the provisions of the Commons Regulation Act, 1898, until 31st December, 1927:—

Murrurundi.

Mr. Arthur E. Cooper, vice Mr. H. Holden, resigned.
[Commons 1925-322-1]

Gundagai South.

Mr. William Jones, vice Mr. William Coll Sewell, resigned.
[Commons 1925-210-4]

W. F. DUNN,
Minister for Agriculture.

[253] Department of Agriculture,
Stock and Brands Branch,
Sydney, 12th June, 1925.

PASTURES PROTECTION ACT, 1912.

HIS Excellency the Governor, with the advice of the Executive Council, and in accordance with the provisions of section 13 of the abovenamed Act, has been pleased to appoint

Mr. Alexander Hessin as Inspector of Stock, Merriwa Pastures Protection District, vice Mr. C. M. E. White, transferred,—from 1st July, 1925.

[S.B. 1924-967] W. F. DUNN.

[186] Department of Labour and Industry,
Sydney, 8th July, 1925.

SHEARERS' ACCOMMODATION ACT, 1901.

HIS Excellency the Governor, with the advice of the Executive Council, has been pleased to appoint the undermentioned members of the Police Force to be Inspectors to carry out the provisions of the Shearers' Accommodation Act, 1901, in the districts specified in connection with their respective names.

J. M. BADDELEY.

Constable 1st Class Alexander John Steel; Station—Ivanhoe; Police District—Mitchell.
Constable Arthur McAvoy; Station—Trunkey; Police District—Carcoar.

[263] Department of Agriculture,
Stock and Brands Branch,
Sydney, 10th July, 1925.

VETERINARY SURGEONS ACT, 1923.

HIS Excellency the Governor, with the advice of the Executive Council, has been pleased to accept the resignation of Mr. Edgar Alexander Hamilton as a Member of the First Board of Veterinary Surgeons of New South Wales, appointed under the provisions of the Veterinary Surgeons Act, 1923, and to appoint Mr. James Faulkner, who possesses the requisite qualifications, under section 13, subsection 2, paragraph (f) of such Act, to fill the vacancy so created, to hold office for the remainder of the term, viz., until the 31st December, 1926.

W. F. DUNN,
Minister for Agriculture.

[122] Department of Agriculture,
Stock and Brands Branch,
Sydney, 10th July, 1925.

COMMONS REGULATION ACT, 1898.

HIS Excellency the Governor, with the advice of the Executive Council, directs it to be notified that all the residents or inhabitants of the age of sixteen years and over, within the village and suburban boundaries of Gravesend, and portion 37, parish Gravesend, county Burnett, being C.P. 14-14 and A.C.P. 24-31, and who have been duly enrolled as Commoners, will be entitled to the use of the Temporary Common at Gravesend.
[Papers—Commons 1925-217-2]

W. F. DUNN,
Minister for Agriculture.

[187] Department of Labour and Industry,
Sydney, 6th July, 1925.

PUBLIC NOTICE UNDER THE PROVISIONS OF THE ACT, No. 81, 1900.

A MEMORIAL having been received by me asking that a poll be taken in the Country Shopping District of SPRINGWOOD on the questions whether the closing time at one o'clock be altered from Saturday to Wednesday, and the closing time at ten o'clock be altered from Friday to Saturday, it is hereby notified, in accordance with the provisions of section 3 of the Early Closing (Amendment) Act, 1900, and the Regulations thereunder, that such poll as to the alterations proposed will be taken at the Police Station, Springwood, on Saturday, 1st August, 1925, between the hours of 10 a.m. and 5 p.m.

Each shopkeeper and shop assistant of a shop situate within the said Country Shopping District, and not being a shop mentioned in Schedule One to the Principal Act shall, subject to the Regulations, be entitled to vote at the poll: Provided that, in every case, the shop assistant referred to shall have been engaged for three months at least in a shop, not being a shop mentioned in Schedule One to the Principal Act, in the Country Shopping District in which he claims to vote, and shall, at the time of voting, be above the age of eighteen years.

I also notify, in accordance with the Regulations in that behalf, that I hereby appoint Constable 1st Class F. H. Smith to be the person by whom such poll shall be taken, to be styled the Returning Officer, and also to be the officer to receive and record on the rolls of persons entitled to vote the names of all such persons furnished to him in accordance with the Regulations.

Any person entitled to vote, and desirous of voting at the poll, may obtain from the said Returning Officer a form of statement, free of cost, from the 13th to the 25th July, 1925, between the hours of 9 a.m. and 5 p.m., at the Police Station, Springwood. All such forms, after being duly filled in, must be delivered to the said Returning Officer at the Police Station, Springwood, on or before the 25th day of July, 1925, or posted so as to reach that officer on or before that date.

The rolls of shopkeepers and shop assistants will then be made up from such statements and persons whose names appear on these rolls will be entitled to vote.

The rolls will be open for the inspection of any person from the 27th to the 30th July, 1925, inclusive, between the hours of 9 a.m. and 5 p.m., at the Police Station, Springwood. The attention of the Returning Officer may be directed to any statement appearing therein believed to be incorrect.

J. M. BADDELEY,
Minister.

[188] Department of Labour and Industry,
Sydney, 2nd July, 1925.

EARLY CLOSING (AMENDMENT) ACT, 1900.

PUBLIC NOTICE.

I HEREBY notify that, in accordance with the vote of a majority of those voting at a poll held on the 30th day of June, 1925, under the provisions of section 3 of the Early Closing (Amendment) Act, 1900, in the Country Shopping District of MURRURUNDI, the closing time for all shops, except shops mentioned in Schedule One to the Early Closing Act, 1899, and in the Schedule to the Saturday Half-Holiday Act, 1910, shall continue to be as follow:—

On Saturday	One o'clock.
On Friday	Ten o'clock.
On the four other week-days ...	Six o'clock.

J. M. BADDELEY.

[251] Department of the Attorney-General
and of Justice,
Sydney, 8th July, 1925.

HIS Excellency the Governor, with the advice of the Executive Council, has been pleased to appoint His Honor Thomas Rolin, an Additional Judge of the Court of Industrial Arbitration, to act as a District Court Judge and Chairman of Quarter Sessions for the State of New South Wales, from the 27th July to the 18th December, 1925, both dates inclusive, and to authorise him to exercise jurisdiction in the Metropolitan District during the period mentioned.

EDWARD A. McTIERNAN.

[189] Department of the Attorney-General
and of Justice,
Sydney, 7th July, 1925.

IT is hereby notified that, in accordance with the provisions of section 8 of the Companies (Amendment) Act, 1906, as enacted by section 3 of the Companies (Amendment) Act, 1907, The Sea Insurance Company Limited is granted exemption from making the list containing the particulars (a) and (b) mentioned in those sections.

W. J. McKELL,
Minister of Justice.

[144] Department of the Attorney-General
and of Justice,
Sydney, 3rd July, 1925.

IT is hereby notified that, in accordance with the provisions of section 8 of the Companies (Amendment) Act, 1906, as enacted by section 3 of the Companies (Amendment) Act, 1907, Australian Glass Manufacturers' Company Limited is granted exemption from making the list containing the particulars (a) and (b) mentioned in those sections.

W. J. McKELL,
Minister of Justice.

[145] Department of the Attorney-General
and of Justice,
Sydney, 3rd July, 1925.

IT is hereby notified that, in accordance with the provisions of section 8 of the Companies (Amendment) Act, 1906, as enacted by section 3 of the Companies (Amendment) Act, 1907, National Fire Insurance Company (Ltd.) of Hartford is granted exemption from making the list containing the particulars (a) and (b) mentioned in those sections.

W. J. McKELL,
Minister of Justice.

[190] Department of the Attorney-General and of Justice,
Sydney, 8th July, 1925.

THE following Regulations (amending Regulation No. 124, repealing Regulation No. 122 and substituting therefor new Regulation No. 122) made by the Public Service Board under the provisions of the Public Service Act, 1902, have been approved by His Excellency the Governor, with the advice of the Executive Council, and are published in accordance with the requirements of that Act.

EDWARD A. McTIERNAN.

REGULATIONS UNDER THE PUBLIC SERVICE ACT, 1902.

WHEREAS by the Public Service Act, 1902, the Public Service Board is authorised to make, repeal, alter, and amend Regulations: Now, WE, the Public Service Board, hereby amend Regulation No. 124 and repeal Regulation No. 122, substituting therefor new Regulation No. 122, as follows:—

Regulation No. 122 is hereby repealed, and the following new Regulation substituted therefor:—

EXAMINATION TO QUALIFY FOR ADMISSION TO THE HIGHER SERIES OF GRADES—CLERICAL DIVISION.

122. (*a*) Unless they are entitled to exemption under Regulation No. 121, officers appointed to the Clerical Division, after the passing of the Public Service Act of 1895, are required, in accordance with Section 50 of the Public Service Act of 1902, to pass an examination in *one* of the subjects specified below.

(*b*) Candidates may take the subject in which they elect to be examined in sections, or may take the whole at the one examination.

(*c*) Candidates must give at least six months' notice of their intention to present themselves for examination, and when so doing shall specify the subject or sections thereof in which they wish to be examined.

(*d*) No officer shall be deemed eligible for promotion by reason of having passed such examination unless the permanent head certifies that his conduct, attention to duty, and efficiency have been satisfactory.

(*e*) Officers who have passed the examination and received a favourable report from the permanent head shall be entitled to receive a certificate of qualification under Section 50 of the Act.

(*f*) Such certificate may be suspended during the pleasure of the Board for misconduct, neglect of duty, or proved incapacity.

(*g*) Candidates may, subject to the approval of the Board and due notice thereof, offer other subjects than those specified below.

(*h*) The books prescribed for study are subject to revision. Twelve months' notice will be given of any alteration.

I. Public Finance and Accounts.

1. *Accountancy and Auditing*:—

M. Webster Jenkinson: "Book-keeping and Accounting."
Barton: "Australian Advanced Accountancy."
Spicer and Pegler: "Practical Auditing."
Dicksee: "Book-keeping for Accounts Students."
Cutforth: "Auditing."
Audit Act, 1902.

2. One of the following:—

(*a*) *Public Finance* (including Taxation):—

Dalton: "Public Finance."
Robinson: "Public Finance."
Burns, E.: "Modern Finance."
Stamp: "The Fundamental Principles of Taxation."
Reports of Royal Commission of Taxation (Australia), 1921-23.

(*b*) *Private Finance* (including Money and Banking):—

Withers: "Meaning of Money."
Mills and Benham: "Money, Banking and Foreign Exchange."
Agger: "Organised Banking."
Russell: "Banker and Customer."

(*c*) *Methods and Applications of Statistics*:—

Bowley: "Elements of Statistics."
Bowley: "Elementary Manual of Statistics."
King: "Theory of Finance," or,
Mackenzie: "Interest and Bond Values."
Financial Computations (including Interest, Annuities Certain; use of Logarithms, and graphic representation of Statistical Data).

3. *Administrative*:—

Young: "The System of National Finance."
Willoughby, Willoughby and Lindsay: "The Financial Administration of Great Britain."
Principal Features of Commonwealth and New South Wales Taxation Legislation and any special reports thereon.
Annual Budgets and Auditor-General's Reports of the Commonwealth and New South Wales.

II.—Social and Economic Problems of the State.

1. *General*:—

One of the following:—

(*a*) *Social*:—

Wallas: "The Great Society."
Blackmar and Gillen: "Outlines of Sociology."
Condliffe: "The Life of Society."

(*b*) *Economic*:—

Clay: "Economics for the General Reader."
Cannan: "Wealth."
Penson: "The Economics of Everyday Life."

(*c*) *Political*:—

Dicey: "Law and Opinion in England."
Jethro Brown: "Underlying Principles of Modern Legislation."
Jenks: "Short History of Politics."

2. *Special*:—

One of the following:—

(*a*) Ashley: "Economic Organisation of England."
Heaton: "Modern Economic History."
Hobson: "Evolution of Modern Capitalism."
Hutchins and Harrison: "History of Factory Legislation."

(*b*) Sutcliffe: "Trade Unionism in Australia."
Carlyle: "Wages."
Hutchins: "Women in Modern Industry."
Pigou: "Principles and Methods of Industrial Peace."

(*c*) Mackellar: "Delinquent and Neglected Children."
Barnett: "Delinquent Children."
Flenner and Baldwin: "Juvenile Courts and Probation."
Spence: "State Children in Australia."

3. *Administrative**:—

One of the following:—

(*a*) *Department of Labour and Industry.*

Commonwealth Conciliation and Arbitration Acts; Industrial Arbitration Act and Amending Acts; Factories and Shops Acts; Eight Hours Acts, 1916; Apprentices Act; Workmen's Compensation Act; Scaffolding and Lifts Act; Early Closing Acts, 1899, and Amending Acts; Juvenile Migrants Apprenticeship Act, 1923; also Regulations and Administrative procedure under the above Acts.
Commons and Andrews: "Principles of Labour Legislation."
Markham: "Factories and Shops Acts of the British Dominions."

(*b*) *Child Welfare Department.*

Child Welfare Act, 1923, as amended; Deserted Wives and Children Act, 1901, as amended; Girls Protection Act; Private Hospitals Act; also Regulations and Administrative Procedure under the above Acts.
Report on Apprenticeship (New South Wales Board of Trade).
Rathborne: "The Disinherited Family."

(*c*) *Miscellaneous.*

Invalidity and Old-age Pensions Acts; Maternity Allowance Act, 1912; Commonwealth Industries Preservation Act; Workmen's Compensation Act; Commonwealth Conciliation and Arbitration Acts; Industrial Arbitration Act, 1912, and Amending Acts; Early Closing Act, 1899, and Amending Acts; Gas Act, 1912, and Amending Acts; Juvenile Migrants Apprenticeship Act, 1923; Monopolies Act, 1923.
Higgins: "A New Province of Law and Order."

* The relevant chapters of State and Commonwealth Year Books should be referred to in all groups in "Administrative."

III.—Principles of Commerce and Industry.

1. *General*:—

Brown: "Principles of Commerce."
McVey: "Modern Industrialism."
Clay: "Economics for the General Reader."
Taylor: "Australia—Physiographic and Economic."

2. *Special*:—

One of the following:—

(*a*) Hoxie: "Scientific Management and Labour."
Florence: "Economics of Fatigue and Unrest."
Welfare Work: (Bulletin of the Commonwealth Bureau of Science and Industry.)
Webb: "The Works Manager of To-day."

Or,

(*b*) Davies: "The State in Business."
Withers: "The Case for Capitalism."
Knoop: "Principles and Methods of Municipal Trading."
Money: "The Triumph of Nationalisation."

3. *Business Principles and Commercial Law*:—

Braddon: "Business Principles and Practice."
Dicksee: "Business Organisation."
Russell: "Banker and Customer."
Disney: "Commercial Law."*
Millard: "Personal Property."†
The Sale of Goods Act, 1923.
Bills of Exchange Act."‡

IV.—Land Laws and Administration.

1. *History*:—

Roberts: "The History of Australian Land Settlement."
§"Commonwealth Year Books."
Pollock: "The Land Laws."

2. *General Principles of Land Law (including Real Property Act,* 1900):—

Millard: "Law of Real Property in New South Wales."
Canaway: "The Real Property Act, 1900."

3. *Crown Lands Acts*:—

(*a*) The Acts and their administration:—

In addition to works referred to in (2) candidates may consult—

(i) "The Crown Lands Acts of New South Wales, annotated edition," by Brierly and Irish.
(ii) "Annotations of the Crown Lands Consolidation Act, 1913," by Brierly and Irish.

(*b*) Decisions of the Land Appeal Court and Land and Valuation Court.

V.—Law and Administration of Justice.

1. Subjects prescribed for the Bar Examination (*Appendix "C"*) (Testamur of Law Examiners accepted); *or,*
2. Subjects prescribed by the University of Sydney for final Examination for the Degree of LL.B. (Testamur of University Examiners accepted); *or,*
3. Subjects prescribed in Regulation No. 127 A, B, and C.

VI.—History and Law of the Constitution.

1. *History*:—

Pollard: "History of England."
Medley: "Constitutional History of England."
Jenks: "History of the Australasian Colonies."

2. *British*:—

Dicey: "Introduction of the Law of the Constitution."
Low: "Governance of England."
Hall: "The British Commonwealth of Nations."
"The League of Nations" Instrument.

---

* Omit Parts IV, VII, and IX.

† Candidates are required to read part dealing with Carriers and Sea Carriage only.

‡ A general view of the Act as outlined in the text-books above, and a closer knowledge of the following sections, viz.:—1*, 4*, 8-19*, 22*, 26-31*, 32*, 34*, 35*, 36*, 37*, 41-43*, 44-57, 58-61, 63, 65*, 67-69, 78-88* (cheques), 89*, 90-101, including the comments on the sections marked thus (*) in Russell and Edwards on Bills of Exchange, or on the corresponding sections of the English Act in Chalmers' Bills of Exchange, but knowledge of the cases cited in such comments is not required.

§ Relevant chapters only.

3. *Commonwealth of Australia and New South Wales*:—

Commonwealth of Australia Act.
Cramp: "State and Federal Constitutions."
Moore: "The Commonwealth of Australia."
Bryce: "Studies in History and Jurisprudence. (Essay VIII.)
The New South Wales Constitution Statute, and the Constitution Act, and Acts amending the same (now consolidated in Constitution Act, 1902), together with the Acts, orders, and instruments contained in the latest edition of the "New South Wales Parliamentary Handbook."

VII.—ACTUARIAL SCIENCE AND THEORY OF STATISTICS.

1. *Theory of Compound Interest and Annuities Certain, including Sinking Funds*:—

King: "Theory of Finance"; or,
Mackenzie: "Interest and Bond Values."

2. *Theory of Life Annuities and Assurances*:—

Young: "Insurance."
Institute of Actuaries' Text-book, Part II, Chaps. 1 to 14, and Chaps. 16 and 18 to 21 inclusive.

3. *Friendly Societies*:—

Ansell: "Friendly Societies."
Reports of Registrars of Friendly Societies in different States (for reference).

4. *Statistics*:—

Bowley: "Elements of Statistics."
Yule: "An Introduction to the Theory of Statistics."

VIII.—PRINCIPLES OF NATIONAL EDUCATION.

1. *Education in National Aspects*:—

Montmorency: "National Education and National Life."
Fabian Ware: "Educational Foundations of Trade and Industry."
Preliminary Report of Commissioners on Agricultural, Commercial, and Technical Education.

2. *School Construction with reference to Lighting, Seating, Sanitation, &c.*:—

Hope and Brown: "School Hygiene" (Chaps. 2, 3, 5, and 10.)
Elkington: "Health in the School" (Chaps. 1 to 6.)
W. Leslie Mackenzie: "The Health of the Child."

3. *Educational Legislation*:—

Public Instruction Act and Regulations.
General knowledge of other Acts administered by the Department.
General knowledge of the Education Acts of Victoria, South Australia, and Western Australia (comparatively studied).

IX.—AGRICULTURE.

1. *Compulsory* (in two papers):—

(*a*) Agricultural Statistics of Australia in general and New South Wales in particular. A general knowledge of past development and present conditions of rural industries.

Reading recommended:—

Official Year Book of New South Wales, chapters on Dairying Industry, Agriculture, and Water Conservation and Irrigation; Official Year Book of the Commonwealth, chapters 16, 17, and 18.

(*b*) Farmer's Handbook.
Hall: "The Soil."

2. *General Reading* (any four to be selected):—

Patterson: "Nature in Farming."
Widstoe: "Principles of Irrigation Practice."
Howell: "Soil Problems in Wheat Growing."
Widstoe: "Dry Farming."
Pinn and Makin: "Vegetable Growing in New South Wales.

3. (*a*) *Economics*:—

Text-book—

Clay: "Economics for the General Reader."

General Reading—

Nourse: "Agricultural Economics."
Powell: "Co-operation in Agriculture."
Morman: "Rural Credit."

(*b*) Acts administered by the Department, with special reference to one or more concerning the examinee's Branch.

X.—Mining Law and Administration.

1. *General:*—

Sussmilch: "Geology of New South Wales."
Geikie: "Class Book of Geology."
Andrews: "Introduction to Physical Geography of New South Wales."
Statistical Year Book: Chapters on Mining and Mineral Resources.
Publication of the Geological Survey Branch of New South Wales.

2. *Special:*—

Pittman: "Mineral Resources of New South Wales."
"Memoirs on the Coal Fields of New South Wales."

3. *Legal and Administrative:*—

(*a*) *Mining:*—

Kemp: "Mines and Minerals."
Owen and Hill: "N.S.W. Mining Act, 1906-21, with annotations."
Cases relating to mining in New South Wales.

(*b*) *Law of Evidence:*—

An elementary knowledge only of this subject will be required.

Candidates should study—

Stephen: "Digest of the Law of Evidence" (edited by H. Giles Shaw).

Evidence Act, 1898, as amended.

They might also with advantage refer to—

Cockle: "Leading Cases on Evidence."

XI.—Criminology.

1. *General:*—

Hayes: "Introduction to Sociology."
Ferri: "Criminal Sociology."
Henderson: "Dependents, Defectives, and Delinquents."
Parmelee: "Anthropology and Criminal Procedure."

2. *Special:*—

Lombroso: "Crime: its Causes and Remedies."
De Quiros: "Modern Theories of Criminality."
Hamblin Smith: "The Psychology of the Criminal."
Garafalo: "Criminology."
Quinton: "The Modern Prison Curriculum."
Ruggles-Brise, 1921: "The English Prison System."
Ruggles-Brise, 1924: "Prison Reform at Home and Abroad."
Sidney and Beatrice Webb: "English Prisons under Home Government."

3. *Legal and Administrative:*—

Acts administered by the Prisons Department.
Reports of the Comptroller-General.

XII.—Shorthand and the Law of Evidence.

1. (*a*) *Shorthand:*—

80 words per minute (3 minutes test).
120 words per minute (5 minutes test).
150 words per minute (10 minutes test).

Time allowed for transcription—2 hours.

(*b*) Transcription of another writer's notes.

2. *Law of Evidence*—

Stephen: "Digest of the Law of Evidence" (edited by H. Giles Shaw).
Cockle: "Leading Cases on Evidence."
The Evidence Act, 1898, as amended.

3. *Analysis of Evidence;* and,

4. *Report Writing.*

XIII.—Administration of the Registrar-General's Department.

1. *General:*—

The Principles of Real Property Law.
Millard: "Law of Real Property in New South Wales."
Canaway: "The Real Property Act, 1900."

2. *Statute Law and Administration:—*

A general knowledge of the provisions of the following Acts and of the Departmental Procedure will be required of candidates. One paper will be set in respect of each section referred to hereunder.

Section I.—

(i) "Registration of Deeds Act, 1897."
"Conveyancing Act, 1919" (sections 51, 53 (e), 62 (3), 64, 185 to 198 inclusive, and 200 to 204 inclusive); "Transfer of Records Act, 1923" (sections 2, 3, 4 and 5 only).

(ii) "Companies Acts," especially sections relating to incorporation, registration, and filing of documents; "Co-operation, Community Settlement, and Credit Act, 1923" (1924 No. 1), as amended by 1924, No. 45 (sections 18, 22, 41, 44, 61, and 70 only).

(iii) "Registration of Firms Act, 1902."
"Money-lenders and Infants Loans Act, 1905."

Section II.—

(i) "Marriage Act, 1899."
"Registration of Births, Deaths and Marriages Act, 1899."
"Legitimation Act, 1902."

(ii) "Real Property Act, 1900."
"Conveyancing Act, 1919" (sections 6, 19, 23, 41, 66, 69 to 77 inclusive, 96 to 101 inclusive, 104 to 110 inclusive, 111 (1), 113, 116 to 127 inclusive, 134, 136 (3), 147, 158 to 163 inclusive, 164 (see notes in Thompson and Uther, page 168), 167, 168, 169, 191, 196, 197, and 202).
"Local Government Act, 1919" (sections 232, 233 (4), 336, 337, 338, 398, 518, 536, 604, and 622).
"Crown Lands Consolidation Act, 1913" [sections 64 (a), 81 (4), 93, 129, 158, 238, 262, 265, 272, 274, and 274 (a).]

And any Acts amending the above-mentioned Acts which may be passed three months before the holding of an examination; also any regulations issued under any of the above-mentioned Acts relating to departmental procedure.

Officers are referred to the editions of the above-mentioned Acts published under the provisions of the "Amendments Incorporation Act," reference to which may be obtained by inspection of the Alphabetical Table of Statutes published in each year's issue of the Statutes of New South Wales. They should also consult the notes relating to departmental practice contained in Evatt and Beckenham's "Conveyancing Precedents and Forms (1923)," the notes in "The Conveyancing Act, 1919" (Thompson and Uther), and the matter supplied by the Department and published in "Butterworth's Law List."

XIV.—MUNICIPAL ADMINISTRATION.

1. *General:—*

Munro: "Principles and Methods of Municipal Administration."
Ashley: "Local and Central Government."
Munro: "Government of American Cities."
Dawson: "Municipal Life and Government in Germany."
Armitage-Smith: "Principles and Methods of Taxation."

2. *Special:—*

One of the following:—

(*a*) *Municipal Trading—*

Knoop: "Principles and Methods of Municipal Trading."
Shaw: "The Common-sense of Municipal Trading."
Darwin: "Municipal Trading."
Sullivan: "Markets for the People."

(*b*) *Housing and Town Planning—*

Sulman "Town Planning."
Irvine: "The Housing of Workmen."
Nettlefold: "Practical Town Planning."
Australian Town Planning Conference Report.

(*c*) *Accountancy and Auditing:—*

(As prescribed in subsection 1 of Section I, Public Finance and Accounts.)

3. *Administrative:—*

Bluett: "The Local Government Handbook."
Harris: "Problems of Local Government."
Local Government Legislation in New South Wales, Victoria, and Queensland.
Royal Commission Reports on Greater Sydney and Greater Newcastle.

The following is added to Regulation No. 124:—

Field Officers, Department of Agriculture.

No officer of the Field Staff of the Department of Agriculture, who is graded in the Professional Division, shall receive promotion above the basic wage for Professional Officers, or above £325 per annum, until he has passed an examination in the subjects shown hereunder, or in such other subjects as the Board may prescribe, having regard to the class of duties performed by such officer.

Experimentalists.

For promotion above the basic wage—

1. A knowledge of planning, carrying out, and recording of field experiments in different methods of manuring, cultivation, mulching, &c., and of comparative trials of varieties of crops and of the results of experiments published in the Agricultural Gazette for the previous three years.
2. Agricultural practice with special reference to the locality in which examinee has been stationed.
3. *General Reading:*

Compulsory—

Robbins: "Botany of Crop Plants."
Hayes and Garber: "Breeding Crop Plants."
Hall: "The Soil."

One of the following—

Widstoe: "Dry Farming."
Widstoe: "Principles of Irrigation Practice."

Agricultural Instructors.

For promotion above £325 per annum—

1. Agricultural Practice in New South Wales comprising the main agricultural divisions of the State together with the crops suited to each, and the varieties in each recommended by the Department.

Text-books:

Farmers' Handbook.
Agricultural Gazette of New South Wales (articles relating to Farm Crops in volumes for the previous three years).
Crop Bulletins issued by the Department of Agriculture.

2. Technical Agriculture including questions of agricultural chemistry, soil physics, agricultural botany, plant physiology, entomology and plant breeding.

Text-books:

Four of the following—

Technical and scientific bulletins issued by the Department of Agriculture.
Robbins: "Botany of Crop Plants."
Froggatt: "Australian Insects."
Hayes and Garber: "Breeding Crop Plants."
Duggar: "Fungous Diseases of Plants."
King: "Physics of Agriculture."

3. Economics.

Text-book:

Clay: "Economics for the General Reader."

General Reading—

Nourse: "Agricultural Economics."
Powell: "Co-operation in Agriculture."
Agricultural Statistics of New South Wales (a general knowledge of past development).
Commonwealth Year Book (sections 16, 17, and 18).
Official Year Book of New South Wales (chapters on dairying industry, agriculture and water conservation and irrigation).

4. Acts administered by the Department with special reference to those concerning the examinee's branch, and also a general knowledge of the provisions of the "Co-operation Community Settlement and Credit Act, 1923."

Orchard Assistants.

For promotion above the basic wage—

1. (*a*) A paper involving a knowledge of planning, carrying out and recording of field experiments in fruit culture—including comparative trials of different methods of manuring, cultivation, irrigation, pruning, &c., of times of ploughing, spraying, &c., of different sprays, of different stocks, of varieties, and a knowledge of experiments carried out by the Department as published in the Agricultural Gazette (for previous three years).

   (*b*) A paper involving a knowledge of the principles of fruit culture, of packing and processing, and general preparation for market, with special reference to the locality in which the examinee has been stationed.

Text-books for the above :—

The bulletins on Fruit issued by the Department of Agriculture.
Powell : " Successful Canning and Preserving."

2. General Reading.

Compulsory—

Four books only to be selected.

Hall : " The Soil."
Hayes and Garber : "Breeding Crop Plants (with special reference to chapter on Fruit Breeding ".)
Widstoe : " Principles of Irrigation Practice."
Hestler and Whetzel : " Manual of Fruit Diseases."
Froggatt : " Australian Insects."

Fruit Instructors and Orchardists.

For promotion above £325 per annum—

1. A paper involving knowledge of orcharding practice in the State of New South Wales, comprising the main fruit-growing districts of the State together with kinds and varieties suited to each, as recommended by the Department.

Text-books :

Articles on Fruit in Agricultural Gazette, N.S.W., for previous three years.

Fruit Bulletins issued by the Department of Agriculture.

Fruit Sections of Commonwealth Year Book and New South Wales Year Book.

Powell : " Successful Canning and Preserving."

Wickson : " Californian Fruits."

2. A paper on the technique of fruit-growing, including the chemistry of sprays, soil chemistry, botany as applied to fruit culture, plant physiology and entomology.

Text-books :

Compulsory—

Technical and Scientific Bulletins issued by the Department of Agriculture.
Articles on these subjects published in vol. XXX and onwards of the Agricultural Gazette, N.S.W.
Hall : " Fertilizers and Manures."
Widstoe : " Principles of Irrigation Practice."
French : " Injurious Insects of Victoria," Vols. I, II and III.
Powers and Tester : " Land Drainage."

3. A paper on the Acts relating to fruit administered by the Department of Agriculture. Candidates will also be required to have a general knowledge of the provisions of the " Co-operation, Community Settlement, and Credit Act, 1923."

4. Economics.

Text-book :
Clay : " Economics for the General Reader."

General Reading—

Nourse : " Agricultural Economics."

Powell : " Co-operation in Agriculture."

Brown : " Modern Fruit Marketing."

Sheep Assistants.

For promotion above the basic wage—

1. A paper involving a knowledge of the methods of carrying out cross-breeding experiments, the use of dips and other specifics, investigational work on insect and other parasites of sheep.

2. A paper involving a knowledge of the general management of sheep, with special reference to the district in which the examinee has been stationed. (This means a considerable choice of questions.)

3. General Reading—

"Sheep and Wool for Farmers"—Parts I and II—J. W. Matthews.
"Sheep and Wool for Farmers"—Results of Lamb-raising Trials—J. W. Matthews.
"Sheep Farm and Station Management." (Pastoral Review.)
"History of Wool Industry"—Burfit.

Sheep and Wool Instructors.

For promotion above £325 per annum—

1. A paper involving a general knowledge of sheep-raising in New South Wales—the characteristics of the various types of Merino, British breeds and cross-breeds, together with their suitability for the different districts of the State.

Text-books:

Agricultural Gazette, New South Wales, vols. XXV to present date (articles on sheep and sheep-raising, fodder crops and conservation of fodder).

Bulletins on Sheep and Wool issued by the Department of Agriculture.

Commonwealth Year Book and New South Wales Year Book (sections on sheep and wool).

2. A paper on the more technical aspects of sheep-raising, including questions on the principles of breeding, the common diseases of sheep with their symptoms and treatment on the farm, internal and external parasites of sheep, life-history of the more common.

Bulletins on Sheep Diseases, issued by the Stock Branch, Department of Agriculture.
Breeding and Feeding of Farm Stock (Wilson).

This paper will also include questions on the Acts administered by the Department, so far as those relating to sheep are concerned. Candidates will also be required to have a general knowledge of the provisions of the "Co-operation, Community Settlement, and Credit Act, 1923."

3. A paper dealing with all branches of wool-classing, together with a practical examination.

4. Economics.

Text-book:

Clay: "Economics for the General Reader."

General Reading—

Nourse: "Agricultural Economics."
Powell: "Co-operation in Agriculture."

Assistant Poultry Instructors.

For promotion above the basic wage—

General Poultry Farming—

Text-books:

Hadlington: "Poultry Farming in New South Wales."
Laurie: "Poultry Foods and Feeding."
Lewis Wright: "Book of Poultry."

Department of Agriculture, New South Wales.

Farmers' Handbook.
Agricultural Gazette of New South Wales.
(Sections relating to growing green crops suitable for, and analyses of, poultry foods.)

Poultry Instructors.

For promotion above £325 per annum—

1. General Poultry Farming—

Text-books:

Hadlington: "Poultry Farming in New South Wales."
Laurie: "Poultry Foods and Feeding."
Lewis Wright: "Book of Poultry."

Department of Agriculture, New South Wales.
Farmers' Handbook.
Agricultural Gazette of New South Wales.
(Sections relating to growing green crops suitable for, and analyses of, poultry foods.)

2. Diseases, &c., of Poultry—

Text-books:

Bradley: "The Structure of the Fowl."
Kaupp: "Poultry Diseases."

Provided that officers who have passed an examination in Section 1 for promotion above the basic wage will not be required to sit for further examination in that section.

Assistant Dairy Instructors.

For promotion above the basic wage—

1. Legislation and Inspection.
2. Manufacture of Dairy Products.
3. Dairy Bacteriology, Chemistry, and Technology.

Dairy Instructors.

For promotion above £325 per annum—

1. Legislation and Inspection.
2. Manufacture of Dairy Products.
3. Dairy Bacteriology, Chemistry, and Technology.
4. General Dairying.
5. Dairy Industry Economics.

Provided that—

(i) Officers holding the diploma of the Hawkesbury Agricultural College in Dairying shall be exempt from examination in the subjects specified in 3.
(ii) No officer shall be promoted to the position of Dairy Instructor unless the Board is satisfied that he possesses the necessary practical experience in manufacture under commercial conditions.
(iii) No officer shall be promoted to the position of Senior Dairy Instructor unless the Board is satisfied that he has had a thorough practical training in field staff work.
(iv) Officers who have passed an examination in sections 1, 2 and 3 for promotion above the basic wage will not be required to sit for further examination in those sections.
(v) The examination under section 3 shall consist of a theoretical examination as well as a practical laboratory test.

Scope of Examination and Text-books.

It is necessary that candidates should have—

(*a*) A knowledge of dairy farming practice, including the growing of crops, making of ensilage, the conservation of fodder, the feeding and care of stock, stock ailments and diseases, rearing of calves, the characteristics of different breeds of dairy cattle, pig breeding and feeding, herd testing, care of milk and cream, laying out and construction of dairy farm buildings, the operation of dairy machinery and the care of dairy utensils.
(*b*) A good understanding of the design, construction, equipment and management of dairy produce factories.
(*c*) A knowledge of the Acts administered by the Department governing milk and cream and milk products including the Pure Food Act, the Dairy Supervision Act, and the Commonwealth Commerce Act and its Statutory Regulations.
(*d*) An extended and complete practical training in milk and cream grading, and in every section of the manufacture of milk products under commercial conditions especially with reference to butter and cheese.
(*e*) A knowledge of dairy factory book-keeping and the compilation of records.
(*f*) Class-room and laboratory training equivalent to the Hawkesbury College Dairy Diploma including good knowledge of Dairy Chemistry and Dairy Bacteriology.

Text-books:

Department of Agriculture: Farmers' Handbook.
M. A. O'Callaghan: "Dairying in Australasia."
H. W. Potts: "Pigs and their Management."
"Cattle Diseases and Ailments."
Parliamentary Committee's Report on Agriculture, part 4, "Dairying," 1921.
McKay and Larsen: "Practice and Principles of Butter-making." (Third edition.)
Hunziker: "The Butter Industry."
Van Slyke: "Cheese Making."
Factory design, construction and management.
Hunziker: "Condensed Milk and Milk Powder."
Larsen and White: "Dairy Technology."
Richmond: "Dairy Analysis."
Jansen and Conn: "Dairy Bacteriology."
Bulletins and other Department of Agriculture Publications: Milk Products Investigations, especially the following:—
L. T. MacInnes: "Testing Dairy Cows for Herd Improvement." (Farmers' Bulletin No. 145.)
L. T. MacInnes and H. H. Randell: "Dairy Factory Premises and Manufacturing Processes." (Science Bulletin No. 20.)
L. T. MacInnes and A. Brooks: "Dairy Farm Buildings." (Farmers' Bulletin No. 149.)
Acts and Regulations relating to the dairying industry.

J. L. WILLIAMS, Chairman,
JOHN SPENCE,
J. B. TELFER,
} Members of the Public Service Board.

Dated at the Office of the Public Service Board, 33-39 Hunter-street, Sydney, this twenty-third day of June, 1925.

---

[142] Chief Secretary's Department, Sydney, 10th July, 1925.

HIS Excellency the Governor, with the advice of the Executive Council, has been pleased, in pursuance of the provisions of the Motor Traffic Act, No. 5 of 1909, as amended by Act No. 11 of 1915, to repeal subsections 1, 2, and 3 of section VI of the Regulations for Motor Traffic, as published in Government Gazettes Nos. 130 of 21st July, 1916, and 185 of 10th November, 1916, and subsections 1 and 2 of section VIII of the Regulations for Motor Traffic, as published in Government Gazette No. 167 of 17th September, 1920.

C. C. LAZZARINI.

---

[143] Chief Secretary's Department, Sydney, 10th July, 1925.

HIS Excellency the Governor, with the advice of the Executive Council, has been pleased, in pursuance of the provisions of the Sydney Corporation Amendment Act, 1905, as amended by subsequent Acts, to grant approval for the resumption by the Municipal Council of Sydney, of certain lands situate respectively within the Municipalities of Canterbury and Enfield, which are required for the purpose of the Municipal Council of Sydney Electric Lighting Act for a depot for the deposit and storage of plant and materials used or intended to be used for the generation and supply of electricity and for the erection on the said lands of buildings, plant, and machinery for such generation and supply.

C. C. LAZZARINI.

BIRDS AND ANIMALS PROTECTION ACT, 1918.

Open Season.

AN open season, in pursuance of the Birds and Animals Protection Act, 1918, has been declared as under, viz.:—

Until 31st August, 1925, inclusive, in respect of emus, for the Pastures Protection District of Narrabri, exclusive of any State Forest which may be situate within such district.

C. C. LAZZARINI,
Chief Secretary.

[156]

BIRDS AND ANIMALS PROTECTION ACT, 1918.

Open Seasons.

OPEN seasons, in pursuance of the Birds and Animals Protection Act, 1918, have been declared as under, viz.:—

Until 31st August, 1925, inclusive, in respect of kangaroos and wallaroos, for the Pastures Protection District of Warialda, exclusive of any State Forest which may be situate within such district.

Until 31st August, 1925, inclusive, in respect of wallaroos, scrub or brush wallabies and swamp or black-tailed wallabies for the parishes of Rosamond, Tudor, Doon and Oldcastle, in the county of Durham, within the Pastures Protection District of Upper Hunter, exclusive of any State Forest which may be situate within such parishes.

Until 30th September, 1925, inclusive, in respect of swamp or black-tailed wallabies and scrub or brush wallabies for the Pastures Protection District of Grafton, exclusive of any State Forest which may be situate within such district.

Until 31st December, 1925, inclusive, in respect of kangaroos for the Pastures Protection District of Pilliga, exclusive of any State Forest which may be situate within such district.

C. C. LAZZARINI,
Chief Secretary.

[140]

---

[154] Chief Secretary's Office, Sydney, 10th July, 1925.

SUPPOSED ARSON.—ONE HUNDRED POUNDS (£100) REWARD.

IN the event of the fire which destroyed a Ford motor lorry and electric welding plant situated on the Kalingo Colliery private road, near Cessnock, on the 9th May, 1925, the property of Donald and William McNicol, having been caused by an incendiary: Notice is hereby given that a reward of One Hundred Pounds (£100) will be paid by the Government for such information as shall lead to the apprehension and conviction of the guilty person or persons. In addition to the above reward, His Excellency the Governor will be advised to extend a free pardon to any accomplice, not being the person who actually caused the said fire, who shall first give such required information. This reward to remain in force for three months only.

C. C. LAZZARINI.

[181] Sydney, 10th July, 1925.

FISHERIES ACTS.—RENEWAL OF LEASES.

APPROVAL has been given for the renewal of the Oyster Culture Leases specified hereunder for a further term of five years in each instance, from the dates and at the rentals set out, but without any right of renewal.

C. C. LAZZARINI.

SCHEDULE.

No. 8,387, William Longworth; 159 yards frontage at Port Stephens (plan cat. No. P. 390-36); rental rate, 10s. per 100 yards; total annual rental, 16s., from 2nd November, 1925.

No. 8,561, Emily Louise Bond; 400 yards frontage at Hawkesbury River (plan cat. No. H. 121-41); rental rate, 17s. 6d. per 100 yards; total annual rental, £3 10s., from 21st December, 1925.

No. 8,686, Joseph Alexander De Lore; about 5 acres at Wallis Lake (plan cat. No. W. 72-33); rental rate, £1 per acre; total annual rental, £5., from 21st December, 1925.

No. 8,717, Joseph Alexander De Lore; about 2¼ acres, at Wallis Lake (plan cat. No. W. 73-33); rental rate, 10s. per acre; total annual rental, £1 3s., from 21st December, 1925.

[182] Sydney, 10th July, 1925.

FISHERIES ACTS.—RENEWAL OF LEASES.

APPROVAL has been given for the renewal of the Oyster Culture Leases specified hereunder, for a term of five years in each instance, at the rentals specified, subject to the right of the holder of each lease to a further renewal, after due application, for an additional period of five years, at a rental to be determined in conformity with section 12 (33B) of the Fisheries (Amendment) Act, 1910.

C. C. LAZZARINI.

SCHEDULE.

No. 10,313, Cresente Mottero; 700 yards frontage at Hawkesbury River (plan cat. No. H. 191-41); rental rate, 7s. 6d. per 100 yards; total annual rental, £2 13s., from 9th June, 1925.

No. 10,384, Commonwealth Oyster Company Limited; about 3 a. 2 r. 10 p. at Port Stephens (plan cat. No. P. 697-36); rental rate, £1 per acre; total annual rental, £3 11s. from 4th August 1925.

*No. 10,423, Sidney Lilley Knight; 400 yards frontage at Port Stephens (plan cat. No. P. 632-36); rental rate, 10s. per 100 yards; total annual rental, £2, from 7th July, 1925.

*No. 10,472, Sidney Lilley Knight; about 2 a. 0 r. 10 p., at Port Stephens (plan cat. No. P. 695-36); rental rate, £1 per acre; total annual rental, £2 1s., from 28th July, 1925.

No. 10,520, Australian George Cole; 200 yards frontage at Hawkesbury River (plan cat. No. H. 199-41); rental rate, 10s. per 100 yards; total annual rental, £1, from 26th May, 1925.

*No. 10,682, George Wells; 1,000 yards frontage at Wallaga Lake (plan cat. No. W. 8-84); rental rate, 7s. 6d. per 100 yards; total annual rental, £3 15s., from 28th July, 1925.

No. 10,876,, Francis Scaling Lowes; 228 yards frontage at Tweed River (plan cat. No. T. 69-1); rental rate, 10s. per 100 yards; total annual rental, £1 3s., from 15th February, 1926.

*No. 10,397, James Wilkins Neate; 250 yards frontage at Clyde River (plan cat. No. C. 88-68); rental rate, 7s. 6d. per 100 yards; total annual rental, 19s., from 7th July, 1925.

*No. 10,506, Edward Percy Thomas and Lyal Charles Thomas; 100 yards frontage at Wonboyn River (plan cat. No. W. 26-105); annual rental, 10s., from 30th June, 1925.

*No. 10,515, Edward Percy Thomas and Lyal Charles Thomas; 350 yards frontage at Wonboyn River (plan cat. No. W. 35-105); rental rate, 10s. per 100 yards; total annual rental, £1 15s., from 23rd June, 1925.

No. 10,622, Commonwealth Oyster Company Limited; about 1 r. 33 p., at Port Stephens (plan cat. No. P. 680-36); annual rental, 10s., from 9th June, 1925.

No. 10,626, George Sheather; 200 yards frontage at Manning River (plan cat. No. M. 231-31); rental rate, 12s. 6d. per 100 yards; total annual rental, £1 5s., from 10th August, 1925.

No. 10,800, Percival Sheather; 160 yards frontage at Manning River (plan cat. No. M. 244-31); rental rate, 15s. per 100 yards; total annual rental, £1 4s., from 23rd November, 1925.

*Leases Nos. 10,423, 10,472, 10,682, 10,397, 10,506, and 10,515, are subject to the following special conditions:—

1. Payment of the rent, which was deferred during the first three years of the first terms of the leases, shall be made by proportionate additions to the rent for each of the remaining years of their terms.

2. The leases may not be sold or transferred to any persons other than approved returned soldiers.

[157] Sydney, 23rd June, 1925.

NOTIFICATION OF GRANTING OF OYSTER CULTURE LEASES.

IT is hereby notified that leases, for the purpose of Oyster Culture, of the lands specified in the Schedule hereunder have been granted to the undermentioned persons.

The leases are subject to the Fisheries Acts and the Regulations thereunder, and to the special conditions set out at the foot of the Schedule.

C. C. LAZZARINI.

SCHEDULE.

No. 13,313 (average lands), to Francis Thomas Buckman, of Urunga, situated at Bellinger River, frontage, 531 yards (plan cat. No. B. 119-21), fifteen years from 23rd June, 1925; annual rental, £5 8s.,—under section 12 (33), Fisheries (Amendment) Act, 1910 (Fisheries Act, 1902).

No. 12,879 (average lands), to Frederick Selmon and Samuel Lewis, of Sandringham, situated at Georges River, frontage, 300 yards (plan cat. No. G. 256-47), fifteen years from 1st May, 1924; annual rental, £4—under section 12 (33), Fisheries (Amendment) Act, 1910 (Fisheries Act, Act, 1902).

No. 13,264 (average lands), to John Henry Cusack, of Laurieton, situated at Camden Haven, frontage, 250 yards (plan cat. No. C. 41-30), fifteen years from 23rd June, 1925; annual rental, £2 10s,—under section 12 (33), Fisheries (Amendment) Act, 1910 (Fisheries Act, 1902).

No. 13,341 (average lands), to Edwin Gibbins, of Laurieton, situated at Camden Haven, frontage 50 yards (plan cat. No. C. 42-30), fifteen years from 23rd June, 1925. annual rental, 10s.,—under section 12 (33), Fisheries (Amendment) Act, 1910 (Fisheries Act, 1902).

*No. 13,003 (inferior lands), to Raymond Dick, of Port Macquarie, situated at Hastings River, about 3 a. 2 r. 2 p. (plan cat. No. H. 134-27), five years from 23rd June, 1925; annual rental, £3 10s.,—under section 12 (33B), Fisheries (Amendment) Act, 1910 (Fisheries Act, 1902).

*No. 13,356 (inferior lands), to Frederick John Barber, of Shark Island, Jerseyville, situated at Macleay River, about 4 a. 0 r. 11 p. (plan cat. No. M. 51-25), five years from 23rd June, 1925; annual rental, 4s. 1s.,—under section 12 (33B), Fisheries (Amendment) Act, 1910 (Fisheries Act, 1902).

Special Conditions.

1. It is a condition of these leases that under Regulation 63 made under the abovementioned Acts, the whole or any part of the land comprised therein may be resumed at any time without compensation for any public purpose or for the granting thereover of a special lease under the Crown Lands Acts.

*2. No oysters may be removed from Oyster Leases Nos. 13,003 and 13,356 during the first year of their term. If any such lease be renewed for a second term of five years, it shall be subject to redetermination of rental during the ninth or any later year for a further (third) term of five years.

[159] Sydney, 23rd June, 1925.

CANCELLATION OF GRANTING OF AN OYSTER CULTURE LEASE.

THE cancellation of the granting (notified in the Government Gazette of 17th April, 1924), to Harold Edward Sherwood of an oyster culture Lease (No. 12,630), of an area of 466 yards frontage at Clarence River, has been approved by the Governor-in-Council.

C. C. LAZZARINI.

[160] Sydney, 23rd June, 1925.

CANCELLATION OF THE SPECIAL CONDITIONS ATTACHING TO AN OYSTER CULTURE LEASE.

THE cancellation of the special conditions deferring the payment of rental and limiting the transfer of Alfred Barclay's Oyster Culture Lease No. 10,269, at Port Stephens, which were set out in the notification of the granting of the lease, published in the Government Gazette of 14th May, 1920, and also of the special condition relating to the rental to be charged during the third term of the lease, has been approved by the Governor-in-Council.

C. C. LAZZARINI.

NOTIFICATION OF RESUMPTION OF LAND UNDER THE LOCAL GOVERNMENT ACT, 1919.

IN pursuance of section 536 (4) of the Local Government Act, 1919, and under Division 1, Part V of the Public Works Act, 1912, I notify that so much of the land hereunder described as is Crown land is hereby appropriated, and so much thereof as is private property is hereby resumed for street-widening purposes, and I further notify that the said land is hereby vested in the Council of the Municipality of Ryde.

Dated this ninth day of June, 1925.

R. T. BALL,
Minister for Public Works.

DESCRIPTION OF LAND REFERRED TO.

All that piece or parcel of land situate in the Municipality of Ryde, parish of Hunter's Hill, county of Cumberland, and State of New South Wales, being part of 22¾ perches described in deed registered book 1,304, No. 891: Commencing on a north-eastern side of the Great North road at its intersection with the north-western side of Arras-parade; and bounded thence on the south-west by that side of the Great North road bearing 286 degrees 55 minutes 45 feet 5¼ inches; thence on the north-west by part of the north-western boundary of 22¾ perches above referred to bearing 25 degrees 6 feet to the south-eastern corner of land comprised in Certificate of Title, volume 3,681, folio 217; thence on the north-east by a line bearing 102 degrees 20 minutes 40 seconds 47 feet 1¾ inches; and thence on the south-east by part of the north-western side of Arras-parade, bearing 210 degrees 53 minutes 10 feet, to the point of commencement,—having an area of 1¼ perches or thereabouts, and said to be in the possession of Annie Maria Bohlsen.

(Misc. 1925-1,230) [6969]

[261] Department of Public Instruction,
Sydney, 7th July, 1925.

NEW PUBLIC SCHOOL.

IT is hereby notified, for general information, in accordance with the provisions of the 34th section of the Public Instruction Act, 1880, that it is proposed to establish a Public Infant School at

MATRAVILLE SOLDIERS' SETTLEMENT.

TOM MUTCH,
Minister of Public Instruction.

NOTICE UNDER REAL PROPERTY ACT.

APPLICATIONS by the undermentioned have been made to bring the lands respectively described under the provisions of the Real Property Act. Caveats may be lodged on or before the 14th August, 1925:—

No. 23,786. Herbert John Ralph Mackey, 12¾ p., in Darling-st., abt. 26 ft. south-easterly from Short-st., Balmain.

No. 25,906. Mary Ann Sheeky, Terence Sylvester Sheekey and James Clement Sheekey, 31¼ p., includ. Nos. 424 and 426 Auburn-st., Goulburn.

No. 26,247. Ralph Cunliffe Dixon, 7¼ p., includ. Nos. 59 and 61 Hordern-st., Newtown.

No. 26,451. William Henry Willett and George Willett, 36 a. 12 p., in Castereagh-rd., opp. Mill-lane, Penrith.

No. 26,548. Henry James Grisdale, 19¾ p., includ. Nos. 14 and 16 Want-st., Mosman.

No. 26,684. John Farrell, 45 a. 1 r. pt. por. 31 (psh.), psh. Narrabeen, co. Cumberland, on Pittwater, near Newport.

No. 26,707. James Smith and Josiah Samuel Smith, 1 r. 23¾ p., at cor. of Stanmore-rd. and Wemyss-st., Stanmore.

No. 26,719. Charles Kelly and Joseph Patrick Canny, 15 p., includ. Castle Connell Hotel and Nos. 62, 64 and 66, Wellington-st., Sydney.

No. 26,720. Potter & Birks Limited, 1 r. 11¾ p., includ. No. 346 Bulwara-rd., and Nos. 68, 70, 72, 74, 76, 78 and 80, Mary Ann st., Sydney.

No. 26,721. Mary Deeble, 7¼ p., includ. No. 10 Dowling-st., Redfern.

No. 26,749. Richard Peters Blundell, 17 p., lot 45, sec. 3, St. Leonards Park Estate, Park-rd., Gore Hill.

Diagrams delineating these lands may be inspected at the Land Titles Office, Sydney.

W. G. H-WILLIAMS,
Registrar-General.

10th July, 1925. [185]

[7] Local Government Department,
Sydney, 3rd July, 1925.

LOCAL GOVERNMENT ACT, 1919.

AN examination of applicants for certificates as "Engineer" to a Shire or Municipality, and as "Overseer of Works," will be held on Tuesday, 25th August, 1925, and three following days.

Full particulars and a form for making application to sit at the examination may be obtained from the Clerk to the Local Government Examination Committee, Local Government Department, Sydney, with whom applications to attend should be lodged not later than 31st July, 1925.

W. WALKER,
Secretary.

[260] New South Wales Medical Board,
8th July, 1925.

LEGALLY QUALIFIED MEDICAL PRACTITIONERS.

WE, the undersigned, the President and Members of the New South Wales Medical Board, appointed by His Excellency the Governor, under the enactments providing for the registration of Legally Qualified Medical Practitioners in the State of New South Wales, do hereby certify that the undermentioned persons have submitted to this Board the necessary testimonials and qualifications:—

4779. Fox, Otho Parkes, L.R.C.P., Edin., 1921; L.R.C.S., Edin., 1921; L.F.P.S., Glasg., 1921.
4781. Grainger, Francis Transvaal, M.B., Ch.M., 1925, Univ. Sydney (98 Gloucester-road, Hurstville).
4780. Halliday, George Clifton, M.B., 1925, Univ. Sydney (Northcote-avenue, Killara).
4782. Leiper, Alexander, M.B., Ch.B., 1925, Univ. Glasg. (Lane Cove road, Greenwich).
4783. Martin, Roy Neville, L.R.C.P., Edin. 1924; L.R.C.S., Edin., 1924; L.F.P.S., Glasg. 1924 (c/o. Archdeacon Martin, Marrickville).
4784. Rich, Harold Strathfield, L.R.C.P., Lond., 1925, M.R.C.S., Eng., 1925 (Elizabeth Bay road).
4785. Trotter, Robert Samuel, M.B., C.M., 1898, M.D., 1903, University Aberdeen; D.Hy., Durham, 1911 (15 The Blackstone, Elizabeth Bay road).

Change of Name:—

4728. Simpson, Brenda Elizabeth Charles to Laws, Brenda Elizabeth Charles.

And we do hereby declare that the persons whose names are herein mentioned are entitled to be deemed Legally Qualified Medical Practitioners, in terms of, and in accordance with, the provisions of the aforesaid enactments.

T. STORIE DIXSON, M.B., Ch.M., President.
A. MURRAY WILL, M.B., C.M.
EDWD. J. JENKINS, M.D., F.R.C.P.
W. H. CRAGO, M.R.C.S., L.R.C.P.
G. H. ABBOTT, B.A., M.B., Ch.M.

AN owner required for bay horse, bald face, two hind and one front foot white, white spots on back, aged, unbranded; at present possession Police at Grenfell.

If not claimed will be sold by public auction at Grenfell, 18th July, 1925, by order of the Inspector-General of Police.

EDWARD TRACEY.
[7521] Sergeant 1st Class.

The second day of July, 1925.

BY virtue of the authority vested in me by the District Courts Act, 1912, I hereby appoint Mr. Archibald Macdonald to act as Bailiff at Maclean of the District Court holden at Grafton, during the absence on sick leave of Mr. Daniels.

W. H. MOCATTA,
[252] Judge.

STATUTORY RULES AND ORDERS.

JUDICIAL COMMITTEE.

THE JUDICIAL COMMITTEE RULES, 1925.

At the Court at Buckingham Palace, the 2nd day of May, 1925.

PRESENT,

The King's Most Excellency Majesty.

Lord President.
Lord Chamberlain.
Chancellor of the Duchy of Lancaster.
Sir George Lloyd.

Whereas there was this day read at the Board a representation from the Judicial Committee of the Privy Council in the words following, viz.:—

"The Lords of the Judicial Committee having taken into consideration the Practice and Procedure in accordance with which the general Appellate Jurisdiction of Your Majesty in Council is now exercised, and being of opinion that the Rules regulating the said Practice and Procedure ought to be amended, Their Lordships do hereby agree humbly to recommend to Your Majesty that with a view to such amendment certain Orders in Council regulating the said Practice and Procedure, viz., the Orders in Council dated respectively the 21st day of December, 1908 (*a*), the 23rd day of May, 1916 (*b*), the 25th day of March, 1920 (*c*), the 9th day of March, 1921 (*d*), and the 15th day of March, 1922 (*e*), amending the said Practice and Procedure ought to be revoked as from the 1st day of January, 1926, and that the several Rules hereunto annexed ought to be substituted therefor and ought to come into operation on that date."

His Majesty having taken the said representation into consideration was pleased, by and with the davice of His Privy Council, to approve thereof and to order, as it is hereby ordered, that the said Orders in Council in the said representation mentioned be and the same are hereby revoked as from the 1st day of January, 1926, and that the Rules hereunto annexed be substituted therefor to come into operation on that date.

Whereof all persons whom it may concern are to take notice and govern themselves accordingly.

M. P. A. Hankey.

(*a*) S.R. & O. 1908, No. 1288. (*b*) S.R. & O. 1919, No. 1810.
(*c*) S.R. & O. 1922, No. 789.
(*d*) S.R. & O. 1922, No. 278 (not printed in S.R. & O. form).
(*e*) S.R. & O. 1922, No. 279.

Arrangement of Rules.

Rule.
1. Interpretation .....

Leave to appeal.

2. Leave to appeal generally .....

Special leave to appeal.

3. Form of Petition for special leave to appeal .....
4. Five copies of Petition to be lodged together with Affidavits in support .....
5. Time for lodging Petition .....
6. Security for costs and transmission of Record .....
7. General provisions .....
8. Petitions for special leave to appeal in formâ pauperis .....
9. Exemption of pauper Appellant from lodging security and paying Office fees .....
10. Exemption of unsuccessful Petitioner for leave to appeal in formâ pauperis from payment of Office fees .....

Record and Appearance by Appellant.

11. Record to be transmitted without delay .....
12. Printing of Record .....
13. Number of copies to be transmitted, where Record printed abroad..
14. One certified copy to be transmitted, where Record to be printed in England .....
15. Record printed partly abroad, partly in England .....
16. Reasons for judgments to be included .....
17. Exclusion of unnecessary documents from Record .....
18. Documents objected to to be indicated .....
19. Registration and numbering of Records .....
20. Inspection of Record by parties .....
21. Appearance by Appellant .....
22. Times within which a copy of a written Record shall be bespoken ..
23. Preparation of copy of Record for printer .....
24. Lodging copy of Record for printing .....
25. Special Case .....
26. Examination of proof of Record and striking off copies .....
27. Number of copies of Record for parties .....
28. How costs of printing Record are to be borne .....

Petition of Appeal.

Rule.
29. Times within which Petition shall be lodged .....
30. Form of Petition .....
31. Service of Petition .....

Withdrawal of Appeal.

32. Withdrawal of Appeal before Petition of Appeal has been lodged....
33. Withdrawal of Appeal after Petition of Appeal has been lodged ....

Non-prosecution of Appeal.

34. Dismissal of Appeal where Appellant takes no step in prosecution thereof .....
35. Dismissal of Appeal for non-prosecution after Appellant's Appearance and before lodgment of Petition of Appeal .....
36. Dismissal of Appeal for non-prosecution after lodgment of Petition of Appeal .....
37. Restoring an Appeal dismissed for non-prosecution .....

Appearance by Respondent.

38. Time within which Respondent may appear .....
39. Notice of Appearance by Respondent .....
40. Form of Appearance where all the Respondents do not appear ....
41. Separate Appearances .....
42. Non-appearing Respondent not entitled to receive notices or lodge Case .....
43. Procedure on non-appearance of Respondent .....
44. Respondent defending Appeal in formâ pauperis .....

Petitions Generally.

45. Mode of addressing Petitions .....
46. Orders on Petitions which need not be drawn up .....
47. Form of Petition and number of copies to be lodged .....
48. Caveat .....
49. Service of Petition .....
50. Verifying Petition by Affidavit .....
51. Petition for Order of Revivor or Substitution .....
52. Petition disclosing no reasonable cause of appeal or containing scandalous matter to be refused .....
53. Setting down Petition .....
54 Times within which set-down Petitions shall be heard .....
55. Notice to parties of day fixed for hearing Petition .....
56. Procedure where Petition is consented to or is formal .....
57. Withdrawal of Petition .....
58. Procedure where hearing of Petition unduly delayed .....
59. Only one Counsel heard on a side in Petitions .....

Case.

60. Lodging of Case .....
61. Printing of Case .....
62. Number of prints to be lodged .....
63. Form of Case .....
64. Separate Cases by two or more Respondents .....
65. Notice of lodgment of Case .....
66. Case Notice .....
67. Setting down Appeal and exchanging Cases .....

Binding, Records, &c.

68. Mode of binding Records, &c., for use of Judicial Committee .....
69. Time within which bound copies shall be lodged .....

Hearing.

70. Notice of day on or before which Appeals must be set down for ensuing Sittings .....
71. Notice to parties of day, fixed for hearing Appeal .....
72. Only two Counsel heard on a side in Appeals .....
73. Nautical Assessors .....

Judgment.

74. Notice to parties of day fixed for delivery of Judgment .....

Costs.

75. Taxation of costs .....
76. What costs taxed in England .....
77. Order to tax .....
78. Power of Taxing Officer where taxation delayed through the fault of the party whose costs are to be taxed .....
79. Appeal from decision of Taxing Officer .....
80. Amount of taxed costs to be inserted in His Majesty's Order in Council .....
81. Taxation on the pauper scale .....
82. Security to be dealt with as His Majesty's Order in Council determining Appeal directs .....

Miscellaneous.

83. Power of Judicial Committee to excuse from compliance with Rules
84. Amendment of documents .....
85 Affidavits may be sworn before the Registrar of the Privy Council..
86. Change of Agent .....
87. Scope of application of Rules .....
88. Mode of citation and date of operation .....
Schedule A. Rules as to printing .....
Schedule B. Countries and places referred to in Rules 22, 29 and 34 ..
Schedule C.—I. Fees allowed to Agents .....
II. Council Office Fees .....

1. (1) In these Rules, unless the context otherwise requires:—

Interpretation.

"Appeal" means an Appeal to His Majesty in Council;

"Judgment" include decree, order, sentence, or decision of any Court, Judge, or Judicial Officer;

"Record" means the aggregate of papers relating to an Appeal (including the pleadings, proceedings, evidence, and judgments) proper to be laid before His Majesty in Council on the hearing of the Appeal;

"Registrar" means the Registrar or other proper officer having the custody of the records in the Court appealed from;

"Abroad" means the country or place where the Court appealed from is situate;

"Agent" means a person qualified by virtue of Her late Majesty's Order in Council of the 6th March, 1896, to conduct proceedings before His Majesty in Council on behalf of another;

"Party" and all words descriptive of parties to proceedings before His Majesty in Council (such as "Petitioner," "Appellant," "Respondent") mean, in respect of all acts proper to be done by an Agent, the Agent of the party in question where such party is represented by an Agent;

"Respondent" includes Intervener;

"Month" means calendar month;

Words in the singular shall include the plural, and words in the plural shall include the singular.

(2) Where by these Rules any step is required to be taken in England in connection with proceedings before His Majesty in Council, whether in the way of lodging a Petition or other document, entering an Appearance, lodging security, or otherwise, such step shall be taken in the Registry of the Privy Council, Downing-street, London.

LEAVE TO APPEAL.

Leave to appeal generally.

2. All Appeals shall be brought either in pursuance of leave obtained from the Court appealed from, or, in the absence of such leave, in pursuance of special leave to appeal granted by His Majesty in Council upon a Petition in that behalf presented by the intending Appellant.

SPECIAL LEAVE TO APPEAL.

Form of Petition for special leave to appeal.

3. A Petition for special leave to appeal to His Majesty in Council shall state succinctly and clearly all such facts as it may be necessary to state in order to enable the Judicial Committee to advise His Majesty whether such leave ought to be granted, and shall be signed by the Counsel who attends at the hearing or by the party himself if he appears in person. The Petition shall deal with the merits of the case only so far as is necessary for the purpose of explaining and supporting the particular grounds upon which special leave to appeal is sought.

Five copies of Petition to be lodged together with Affidavits in support.

4. The Petitioner shall lodge at least five copies of his Petition for special leave to appeal together with the Affidavit in support thereof prescribed by Rule 50 hereinafter contained, and, unless a Caveat as prescribed by Rule 48 has been lodged by the other parties who appeared in the Court below, an Affidavit of service of notice of the intended application upon such parties or their Solicitors or Agents, either abroad or in England.

Time for lodging Petition.

5. A Petition for special leave to appeal may be lodged at any time after the date of the judgment sought to be appealed from, but the Petitioner shall, in every case, lodge his Petition with the least possible delay.

Security for costs and transmission of Record.

6. Where the Judicial Committee agree to advise His Majesty to grant special leave to appeal, they shall, in their Report, specify the amount of the security for costs (if any) to be lodged by the Petitioner, and shall, unless the circumstances of a particular case render such a course unnecessary, provide for the transmission of the record by the Registrar to the Registrar of the Privy Council, and for such further matters as the justice of the case may require. Unless otherwise ordered the security shall be lodged at any time before the Appellant enters an Appearance.

General Provisions.

7. Save as by the four last preceding Rules otherwise provided, the provisions of Rules 47 to 50 and 52 to 59 (all inclusive) hereinafter contained shall apply mutatis mutandis to Petitions for special leave to appeal.

Petitions for special leave to appeal in forma pauperis.

8. Rules 3 to 7 (both inclusive) shall apply mutatis mutandis to Petitions for leave to appeal in forma pauperis, but in addition to the Affidavits referred to in Rule 4 every such Petition shall be accompanied by an Affidavit from the Petitioner stating that he is not worth £25 in the world excepting his wearing apparel and his interest in the subject-matter of the intended Appeal, and that he is unable to provide sureties, and also by a Certificate of Counsel that the Petitioner has reasonable ground of appeal.

Exemption of pauper Appellant from lodging security and paying office fees.

9. Where a Petitioner obtains leave to appeal in forma pauperis, he shall not be required to lodge security for the costs of the Respondent or to pay and Council Office fees.

Exemption of unsuccessful Petitioner for leave to appeal in forma pauperis from payment of Office fees.

10. A Petitioner whose Petition for leave to appeal in forma pauperis is dismissed may, notwithstanding such dismissal, be excused from paying the Council Office fees usually chargeable to a Petitioner in respect of a Petition for leave to appeal, if His Majesty in Council, on the advice of the Judicial Committee, shall think fit so to order.

RECORD AND APPEARANCE BY APPELLANT.

Record to be transmitted without delay.

11. As soon as the Appeal has been admitted, whether by an Order of the Court appealed from or by an Order of His Majesty in Council granting special leave to appeal, the Appellant shall without delay take all necessary steps to have the Record transmitted to the Registrar of the Privy Council, and the Registrar shall, with all convenient speed, certify to the Registrar of the Privy Council that the respondent has received notice, or is otherwise aware, of the Order of the Court appealed from admitting the Appeal, or of the Order of His Majesty in Council giving the Appellant special leave to appeal, and has also received notice, or is otherwise aware, of the despatch of the record to England. Where an Appellant who has obtained special leave to appeal by an Order of His Majesty in Council fails to have the record transmitted to the Registrar of the Privy Council with due diligence, the Registrar of the Privy Council shall call upon the Appellant to explain his default, and if no explanation is offered, or if the explanation offered is, in the opinion of the said Registrar insufficient, the said Registrar may issue a summons to the Appellant calling upon him to show cause before the Judicial Committee at a time to be named in the said summons why the special leave to appeal granted should not be rescinded. The respondent shall be entitled to be heard before the Judicial Committee in the matter of the said summons, and to ask for his costs and such other relief as he may be advised. The Judicial Committee may, after considering the matter of the said summons, recommend to His Majesty to rescind the grant of special leave to appeal or give such other directions therein as the justice of the case may require.

Printing of Record.

12. The record shall be printed in accordance with the rules contained in Schedule A hereto. It may be printed either abroad or in England. When printed abroad the parties in England shall, upon perusal, consider whether the order of the documents is in accordance with these rules, and if it is not, they shall agree upon the proper order. The Appellant shall then rearrange copies of the record for the use of the Judicial Committee and the other parties. In the event of the parties being unable to agree, the matter shall be referred to the Registrar of the Privy Council, who, if he thinks fit, may require the parties to attend before the Judicial Committee for directions.

Number of copies to be transmitted where Record printed abroad.

13. Where the record is printed abroad, the Registrar shall, at the expense of the Appellant, transmit to the Registrar of the Privy Council forty copies of such record, one of which copies he shall certify to be correct by signing his name on, or initialling, every eighth page thereof and by fixing thereto the seal, if any, of the Court appealed from.

One certified copy to be transmitted, where Record to be printed in England.

14. Where the record is to be printed in Englad, the Registrar shall, at the expense of the Appellant, transmit to the Registrar of the Privy Council one certified copy of such record, together with an index of all the papers and exhibits in the case. No other certified copies of the record shall be transmitted to the agents in England by or on behalf of the parties to the appeal.

Record printed partly abroad, partly in England.

15. Where part of the record is printed abroad and part is to be printed in England, Rules 13 and 14 shall, as far as practicable, apply to such parts as are printed abroad and such as are to be printed in England respectively.

Reasons for judgments to be included.

16. The reasons given by the judge, or any of the judges, for or against any judgment pronounced in the course of the proceedings out of which the appeal arises, shall by such judge or judges be communicated in writing to the Registrar and shall be included in the Record.

Exclusion of unnecessary documents from Record.

17. The Registrar, as well as the parties and their Agents, shall endeavour to exclude from the Record all documents (more particularly such as are merely formal) that are not relevant to the subject-matter of the Appeal, and, generally, to reduce the bulk of the Record as far as practicable, taking special care to avoid the duplication of documents and the unnecessary repetition of headings and other merely formal parts of documents; but the documents omitted to be printed or copied shall be enumerated in a typewritten list to be transmitted with the Record.

Documents objected to to be indicated.

18. Where in the course of the preparation of a Record one party objects to the inclusion of a document on the ground that it is unnecessary or irrelevant, and the other party nevertheless insists upon its being included, the Record, as finally printed (whether abroad or in England), shall, with a view to the subsequent adjustment of the costs of and incidental to such document, indicate, in the index of papers, or otherwise, the fact that, and the party by whom, the inclusion of the document was objected to.

Registration nad numbering of Records.

19. As soon as the Record is received in the Registry of the Privy Council it shall be registered in the said Registry, with the date of arrival, the names of the parties, and the description whether "printed" or "written." A Record, or any part of a Record, not printed in accordance with the Rules contained in Schedule A hereto shall be treated as written. Appeals shall be numbered consecutively in each year in the order in which the Records are received in the said Registry.

Inspection of Record by parties.

20. The parties shall be entitled to inspect the Record and to extract all necessary particulars therefrom for the purpose of entering an Appearance.

Appearance by Appellant.

21. The Appellant shall enter an Appearance before taking any step in the prosecution of the Appeal, and after entering such Appearance, shall forthwith give notice thereof to the Respondent, if the latter has entered an Appearance.

Times within which a copy of a written Record shall be bespoken.

22. Where the Record arrives in England either wholly written, or partly written and partly printed, the Appellant shall, within a period of four months from the date of such arrival in the case of Appeals from Courts situate in any of the countries or places named in Schedule B hereto, and within a period of two months from the same date in the case of Appeals from any other Courts, enter an Appearance and bespeak a typewritten copy of the Record, or of such parts thereof as it may be necessary to have copied, and shall engage to pay the cost of preparing such copy at the following rates per folio typed (exclusive of tabular matter)—2d. per folio of English matter, 2½d. per folio of Indian matter, and 3½d. per folio of foreign matter; and shall also engage to pay at such price as shall be fixed by the Registrar of the Privy Council the cost of printing at least 50 copies thereof.

Preparation of copy of Record for printer.

23. As soon as the Appellant has obtained the typewritten copy of the Record bespoken by him, he shall proceed, with due diligence, to arrange the documents in suitable order, to check the index, to insert marginal notes and check the same with the index, and, generally, to do whatever may be required for the purpose of preparing the copy for the printer, in accordance with the Rules contained in Schedule A hereto, and shall, if the Respondent has entered an Appearance, submit the copy, as prepared for the printer, to the Respondent for his approval. In the event of the parties being unable to agree, the matter shall be referred to the Registrar of the Privy Council, who, if he thinks fit, may require the parties to attend before the Judicial Committee for directions.

Lodging copy of Record for printing.

24. As soon as the typewritten copy of the Record is ready for the printer, the Appellant shall lodge it in the Registry of the Privy Council for printing by a printer selected by the Registrar of the Privy Council, and at the same time shall lodge the amount of the estimated cost of printing the Record.

Special Case.

25. Whenever it shall be found that the decision of a matter on appeal is likely to turn exclusively on a question of law, the parties, with the sanction of the Registrar of the Privy Council, may submit such question of law to the Judicial Committee in the form of a Special Case, and print such parts only of the Record as may be necessary for the discussion of the same. Provided that nothing herein contained shall in any way prevent the Judicial Committee from ordering the full discussion of the whole case, if they shall so think fit, and that, in order to promote such arrangements and simplification of the matter in dispute, the said Registrar may call the parties before him, and having heard them, and examined the Record, may report to the Judicial Committee as to the nature of the proceedings.

Examination of proof of Record and striking off copies.

26. The Registrar of the Privy Council shall, as soon as the proof prints of the Record are ready, give notice to all parties who have entered an Appearance requesting them to attend at the Registry of the Privy Council at a time to be named in such notice in order to examine the said proof prints and compare the same with the certified Record, and shall, for that purpose, furnish each of the said parties with one proof print. After the examination has been completed, the Appellant shall, without delay, lodge his proof print, duly corrected and (so far as necessary) approved by the Respondent, and the Registrar of the Privy Council shall thereupon cause the copies of the Record to be struck off from such proof print.

Number of copies of Record for parties.

27. Each party who has entered an Appearance shall be entitled to receive, for his own use, six copies of the Record.

How costs of printing Record are to be borne.

28. Subject to any special direction from the Judicial Committee to the contrary, the costs of and incidental to the printing of the Record shall form part of the costs of the Appeal, but the costs of and incidental to the printing of any document objected to by one party, in accordance with Rule 18, shall, if such document is found on the taxation of costs to be unnecessary or irrelevant, be disallowed to, or borne by, the party insisting on including the same in the Record.

PETITION OF APPEAL.

Times within which Petition shall be lodged.

29. The Appellant shall lodge his Petition of Appeal—

(*a*) Where the Record arrives in England printed, within a period of four months from the date of such arrival in the case of Appeals from Courts situate in any of the countries or places named in Schedule B hereto, and within a period of two months from the same date in the case of Appeals from any other Courts;

(*b*) Where the Record arrives in England written, within a period of one month from, but not before, the date of the completion of the printing thereof:

Provided that nothing in this Rule contained shall preclude the Appellant from lodging his Petition of Appeal prior to the arrival of the Record, or the completion of the printing thereof, if there are special reasons why, in the opinion of the Registrar of the Privy Council, it should be desirable for him to do so.

Form of Petition.

30. The Petition of Appeal shall be lodged in the form prescribed by Rule 47 hereinafter contained. It shall recite succinctly and, as far as possible, in chronological order, the principal steps in the proceedings leading up to the Appeal from the commencement thereof down to the admission of the Appeal, but shall not contain argumentative matter or travel into the merits of the case.

Service of Petition.

31. The Appellant shall, after lodging his Petition of Appeal, serve a copy thereof without delay on the Respondent, as soon as the latter has entered an Appearance, and shall endorse such copy with the date of the lodgment.

WITHDRAWAL OF APPEAL.

Withdrawal of Appeal before Petition of Appeal has been lodged.

32. Where an Appellant, who has not lodged his Petition of Appeal, desires to withdraw his Appeal, he shall give notice in writing to that effect to the Registrar of the Privy Council, and the said Registrar shall, with all convenient speed after the receipt of such notice, by letter notify the Registrar of the Court appealed from that the Appeal has been withdrawn, and the said Appeal shall thereupon stand dismissed as from the date of the said letter without further Order.

Withdrawal of Appeal after Petition of Appeal has been lodged.

33. Where an Appellant, who has lodged his Petition of Appeal, desires to withdraw his Appeal, he shall present a Petition to that effect to His Majesty in Council. On the hearing of any such Petition a Respondent who has entered an Appearance in the Appeal shall, subject to any agreement between him and the Appellant to the contrary, be entitled to apply to the Judicial Committee for his costs, but where the Respondent has not entered an Appearance, or, having entered an Appearance, consents in writing to the prayer of the Petition, the Petition may, if the Judicial Committee think fit, be disposed of in the same way mutatis mutandis as a Consent Petition under the provisions of Rule 56 hereinafter contained.

NON-PROSECUTION OF APPEAL.

Dismissal of Appeal where Appellant takes no step in prosecution thereof.

34. Where an Appellant takes no step in prosecution of his Appeal within a period of four months from the date of the arrival of the Record in England in the case of an Appeal from a Court situate in any of the countries or places named in Schedule B hereto, or within a period of two months from the same date in the case of an Appeal from any other Court, the Registrar of the Privy Council shall, with all convenient speed, by letter notify the Registrar of the Court appealed from that the Appeal has not been prosecuted, and the Appeal shall thereupon stand dismissed for non-prosecution as from the date of the said letter without further Order, and a copy of the said letter shall be sent by the Registrar of the Privy Council to any Respondent who has entered an Appearance in the Appeal.

Dismissal of Appeal for non-prosecution after Appellant's Appearance and before lodgment of Petition of Appeal.

35. Where an Appellant who has entered an Appearance—

(*a*) fails to bespeak a copy of a written Record, or a part of a written Record, in accordance with, and within the periods prescribed by, Rule 22; or

(*b*) having bespoken such copy within the periods prescribed by Rule 22, fails thereafter to proceed with due diligence to take all such further steps as may be necessary for the purpose of completing the printing of the said Record; or

(*c*) fails to lodge his Petition of Appeal within the periods respectively prescribed by Rule 29;

the Registrar of the Privy Council shall call upon the Appellant to explain his default, and, if no explanation is offered, or if the explanation offered is, in the opinion of the said Registrar, insufficient, the said Registrar shall, with all convenient speed, by letter notify the Registrar of the Court appealed from that the Appeal has not been effectually prosecuted, and the Appeal shall thereupon stand dismissed for non-prosecution as from the date of the said letter without further Order, and a copy of the said letter shall be sent by the Registrar of the Privy Council to all the parties who have entered an Appearance in the Appeal.

Dismissal of Appeal for non-prosecution after lodgment of Petition of Appeal.

36. Where an Appellant, who has lodged his Petition of Appeal, fails thereafter to prosecute his Appeal with due diligence, the Registrar of the Privy Council shall call upon him to explain his default, and, if no explanation is offered, or if the explanation offered is, in the opinion of the said Registrar, insufficient, the said Registrar shall issue a Summons to the Appellant calling upon him to show cause before the Judicial Committee at a time to be named in the said Summons why the Appeal should not be dismissed for non-prosecution: Provided that no such Summons shall be issued by the said Registrar before the expiration of one year from the date of the arrival of the Record in England. If the Respondent has entered an Appearance in the Appeal, the Registrar of the Privy Council shall send him a copy of the said Summons, and the Respondent shall be entitled to be heard before the Judicial Committee in the matter of the said Summons at the time named and to ask for his costs and such other relief as he may be advised. The Judicial Committee may, after considering the matter of the said Summons, recommend to His Majesty the dismissal of the Appeal for non-prosecution, or give such other directions therein as the justice of the case may require.

Restoring an Appeal dismissed for non-prosecution.

37. An Appellant whose Appeal has been dismissed for non-prosecution may present a Petition to His Majesty in Council praying that his Appeal may be restored.

APPEARANCE BY RESPONDENT.

Time within which Respondent may appear.

38. The Respondent may enter an Appearance at any time between the arrival of the Record and the hearing of the Appeal, but if he unduly delays entering an Appearance he shall bear, or be disallowed, the costs occasioned by such delay, unless the Judicial Committee otherwise direct.

Notice of Appearance by Respondent.

39. The Respondent shall forthwith after entering an Appearance give notice thereof to the Appellant, if the latter has entered an Appearance.

Form of Appearance where all the Respondents do not appear.

40. Where there are two or more Respondents, and only one, or some, of them enter an Appearance, the Appearance Form shall set out the names of the appearing Respondents.

Separate Appearances.

41. Two or more Respondents may, at their own risk as to costs, enter separate Appearances in the same Appeal.

Non-appearing Respondent not entitled to receive notices or lodge Case.

42. A Respondent who has not entered an Appearance shall not be entitled to receive any notices relating to the Appeal from the Registrar of the Privy Council, nor be allowed to lodge a Case in the Appeal.

Procedure on non-appearance of Respondent.

43. Where a Respondent fails to enter an Appearance in an Appeal, the following Rules shall, subject to any special Order of the Judicial Committee to the contrary, apply:—

(*a*) If the non-appearing Respondent was a Respondent at the time when the Appeal was admitted, whether by the Order of the Court appealed from or by an Order of His Majesty in Council giving the Appellant special leave to appeal, and it appears from the terms of the said Order, or Order in Council, or otherwise from the Record, or from a Certificate of the Registrar of the Court appealed from, that the said non-appearing Respondent has received notice, or was otherwise aware, of the Order of the Court appealed from admitting the Appeal, or of the Order of His Majesty in Council giving the Appellant special leave to appeal, and has also received notice, or was otherwise aware, of the dispatch of the Record to England, the appeal may, if all other conditions of its being set down are satisfied, be set down ex parte as against the said non-appearing Respondent at any time after the expiration of three months from the date of the lodging of the Petition of Appeal:

(*b*) if the non-appearing Respondent was made a Respondent by an Order of His Majesty in Council subsequently to the admission of the Appeal, and it appears from the Record, or from a Supplementary Record, or from a Certificate of the Registrar of the Court appealed from, that the said non-appearing Respondent has received notice, or was otherwise aware, of any intended application to bring him on the record as a Respondent, the Appeal may, if all other conditions of its being set down are satisfied, be set down ex parte as against the said non-appearing Respondent at any time after the expiration of three months from the date on which he shall have been served with a copy of His Majesty's Order in Council bringing him on the Record as a Respondent:

Provided that where it is shown to the satisfaction of the Registrar of the Privy Council, by affidavit or otherwise, either that an Appellant has made every reasonable endeavour to serve a non-appearing Respondent with the notices mentioned in clause (*a*) and (*b*) respectively and has failed to effect such service, or that it is not the intention of the non-appearing Respondent to enter an Appearance to the Appeal, the Appeal may, without further Order in that behalf and at the risk of the Appellant, be proceeded with ex parte as against the said non-appearing Respondent.

Respondent defending Appeal in forma pauperis.

44. A Respondent who desires to defend an Appeal in forma pauperis may present a Petition to that effect to His Majesty in Council, which Petition shall be accompanied by an Affidavit from the Petitioner stating that he is not worth £25 in the world excepting his wearing apparel and his interest in the subject-matter of the Appeal.

PETITIONS GENERALLY.

Mode of addressing Petitions.

45. All Petitions for orders or directions as to matters of practice or procedure arising after the lodging of the Petition of Appeal and not involving any change in the parties to an Appeal shall be addressed to the Judicial Committee. All other Petitions shall be addressed to His Majesty in Council, but a Petition which is properly addressed to His Majesty in Council may include, as incidental to the relief thereby sought, a prayer for orders or directions as to matters of practice or procedure.

Orders on Petitions which need not be drawn up.

46. Where an Order made by the Judicial Committee does not embody any special terms or include any special directions, it shall not be necessary to draw up such Order, unless the Committee otherwise direct, but a Note thereof shall be made by the Registrar of the Privy Council.

Form of Petition and number of copies to be lodged.

47. All Petitions shall consist of paragraphs numbered consecutively and shall be written, typewritten, or lithographed, on brief paper with quarter margin and endorsed with the name of the Court appealed from, the full title and Privy Council number of the Appeal to which the Petition relates or the full title of the Petition (as the case may be), and the name and address of the London Agent (if any) of the Petitioner, but need not be signed, except as provided by Rule 3. Unless the Petition is a Consent Petition within the meaning of Rule 56 at least five copies thereof shall be lodged.

Caveat.

48. Where a Petition is expected to be lodged, or has been lodged, which does not relate to any pending Appeal of which the Record has been registered in the Registry of the Privy Council, any person claiming a right to appear before the Judicial Committee on the hearing of such Petition may lodge a Caveat in the matter thereof, and shall thereupon be entitled to receive from the Registrar of the Privy Council notice of the lodging of the Petition, if at the time of the lodging of the Caveat such Petition has not yet been lodged, and, if and when the Petition has been lodged, to require the Petitioner to serve him with a copy of the Petition, and to furnish him, at his own expense, with copies of any papers lodged by the Petitioner in support of his Petition. The Caveator shall forthwith after lodging his Caveat give notice thereof to the Petitioner, if the Petition has been lodged.

Service of Petition.

49. Where a Petition is lodged in the matter of any pending Appeal of which the Record has been registered in the Registry of the Privy Council, the Petitioner shall serve any party who has entered an Appearance in the Appeal with a copy of such Petition, and the party so served shall thereupon be entitled to require the Petitioner to furnish him, at his own expense, with copies of any papers lodged by the Petitioner in support of his Petition.

Verifying Petition by Affidavit.

50. A Petition not relating to any Appeal of which the Record has been registered in the Registry of the Privy Council, and any other Petition containing allegations of fact which cannot be verified by reference to the registered Record or any certificate or duly authenticated statement of the Court appealed from, shall be supported by Affidavit. Where the Petitioner prosecutes his Petition in person, the said Affidavit shall be sworn by the Petitioner himself and shall state that, to the best of the deponent's knowledge, information, and belief, the allegations contained in the Petition are true. Where the Petitioner is represented by an Agent, the said Affidavit shall be sworn by such Agent, and shall, besides stating that, to the best of the deponent's knowledge, information, and belief, the allegations contained in the Petition are true, show how the deponent obtained his instructions and the information enabling him to present the Petition.

Petition for Order of Revivor or Substitution.

51. A Petition for an Order of Revivor or Substitution shall be accompanied by a certificate or duly authenticated statement from the Court appealed from showing who, in the opinion of the said Court, is the proper person to be substituted, or entered, on the Record in place of, or in addition to, a party who has died or undergone a change of status.

Petition disclosing no reasonable cause of appeal or containing scandalous matter to be refused.

52. The Registrar of the Privy Council may refuse to receive a Petition on the grounds that it discloses no reasonable cause of appeal, or is frivolous, or contains scandalous matter, but the Petitioner may appeal, by way of motion, from such refusal to the Judicial Committee.

Setting down Petition.

53. As soon as a Petition and all necessary documents are lodged the Petition shall thereupon be deemed to be set down.

Times within which set-down Petitions shall be heard.

54. On each day appointed by the Judicial Committee for the hearing of Petitions the Registrar of the Privy Council shall, unless the Committee otherwise direct, put in the paper for hearing all such Petitions as have been set down: Provided that, in the absence of special circumstances of urgency to be shown to the satisfaction of the said Registrar, no Petition, if opposed, shall be put in the paper for hearing before the expiration of ten clear days from the lodging thereof, unless the Opponent consents to the Petition being put in the paper on an earlier day.

Notice to parties of day fixed for hearing Petition.

55. Subject to the provisions of the next following Rule, the Registrar of the Privy Council shall, as soon as the Judicial Committee have appointed a day for the hearing of a Petition, notify all parties concerned by summons of the day so appointed.

Procedure where Petition is consented to or is formal.

56. Where the prayer of a Petition is consented to in writing by the opposite party, or where a Petition is of formal and non-contentious character, the Judicial Committee may, if they think fit, make their Report to His Majesty on such Petition, or make their Order thereon, as the case may be, without requiring the attendance of the parties in the Council Chamber, and the Registrar of the Privy Council shall not in any such case issue the Summons provided for by the last preceding Rule, but shall with all convenient speed after the Committee have made their Report or Order notify the parties that the Report or Order has been made and of the date and nature of such Report or Order.

Withdrawal of Petition.

57. A Petitioner who desires to withdraw his Petition shall give notice in writing to that effect to the Registrar of the Privy Council. Where the Petition is opposed, the Opponent shall, subject to any agreement between the parties to the contrary, be entitled to apply to the Judicial Committee for his costs, but where the Petition is unopposed, or where, in the case of an opposed Petition, the parties have come to an agreement as to the costs of the Petition, the Petition may, if the Judicial Committee think fit, be disposed of in the same way mutatis mutandis as a Consent Petition under the provisions of the last preceding Rule.

Procedure where hearing of Petition unduly delayed.

58. Where a Petitioner unduly delays bringing a Petition to a hearing, the Registrar of the Privy Council shall call upon him to explain the delay, and if no explanation is offered, or if the explanation offered is, in the opinion of the said Registrar, insufficient, the said Registrar may, after notifying all parties interested by Summons of his intention to do so, put the Petition in the paper for hearing on the next following day appointed by the Judicial Committee for the hearing of Petitions for such directions as the Committee may think fit to give thereon.

Only one Counsel heard on a side in Petitions.

59. At the hearing of a Petition not more than one Counsel shall be admitted to be heard on a side.

CASE.

Lodging of Case.

60. No party to an Appeal shall be entitled to be heard by the Judicial Committee unless he has previously lodged his Case in the Appeal: Provided that where a Respondent who has entered an appearance does not desire to lodge a case in the Appeal, he may give the Registrar of the Privy Council notice in writing of his intention not to lodge any Case, while reserving his right to address the Judicial Committee on the question of costs.

Printing of Case.

61. The Case may be printed either abroad or in England, and shall, in either event, be printed in accordance with the Rules I to III contained in Schedule A hereto, every tenth line thereof being numbered in the margin, and shall be signed by at least one of the Counsel who attends at the hearing of the Appeal or by the party himself if he conducts his Appeal in person.

Number of prints to be lodged.

62. Each party shall lodge 30 prints of his Case.

Form of Case.

63. The Case shall consist of paragraphs numbered consecutively and shall state, as concisely as possible, the circumstances out of which the Appeal arises, the contentions to be urged by the party lodging the same, and the reasons of appeal. References by page and line to the relevant portions of the Record as printed shall, as far as practicable, be printed in the margin, and care shall be taken to avoid, as far as possible, the reprinting in the Case of long extracts from the Record. The Taxing Officer, in taxing the costs of the Appeal, shall, either of his own motion, or at the instance of the opposite party, inquire into any unnecessary prolixity in the Case, and shall disallow the costs occasioned thereby.

Separate Cases by two or more Respondents.

64. Two or more Respondents may, at their own risk as to costs, lodge separate Cases in the same Appeal.

Notice of lodgment of Case.

65. Each party shall, after lodging his Case, forthwith give notice thereof to the other party.

Case Notice.

66. Subject as hereinafter provided, the party who lodges his Case first may, at any time after the expiration of three clear days from the day on which he has given the other party the notice prescribed by the last preceding Rule, serve such other party, if the latter has not in the meantime lodged his Case, with a "Case Notice," requiring him to lodge his Case within one month from the date of the service of the said Case Notice and informing him that, in default of his so doing, the Appeal will be set down for hearing ex parte as against him, and if the other party fails to comply with the said Case Notice, the party who has lodged his Case may, at any time after the expiration of the time limited by the said Case Notice for the lodging of the case, lodge an Affidavit of Service (which shall set out the terms of the said Case Notice), and the Appeal shall thereupon, if all other conditions of its being set down are satisfied, be set down ex parte as against the party in default: Provided that no Case Notice shall be served until after the completion of the printing, or rearrangement under Rule 12, of the Record, and also that nothing in this Rule contained shall preclude the party in default from lodging his Case, at his own risk as regards costs and otherwise, at any time up to the date of hearing.

Setting down Appeal and exchanging Cases.

67. Subject to the provisions of Rule 43 and of the last preceding Rule, an Appeal shall be set down ipso facto as soon as the Cases on both sides are lodged, and the parties shall thereupon exchange Cases by handing one another, either at the Offices of one of the Agents or in the Registry of the Privy Council, ten copies of their respective Cases.

BINDING RECORDS, &c.

Mode of binding Records, &c., for use of Judicial Committee.

68. As soon as an Appeal is set down, the Appellant shall attend at the Registry of the Privy Council and obtain ten copies of the Record and Cases to be bound for the use of the Judicial Committee at the hearing. The copies shall be bound in cloth or in half leather with paper sides, and six leaves of blank paper shall be inserted before the Appellant's Case. The front cover shall bear a printed label stating the title and Privy Council number of the Appeal, the contents of the volume, and the names and addresses of the London Agents. The several documents, indicated by incuts, shall be arranged in the following order: (1) Appellant's Case; (2) Respondent's Case; (3) Record (if in more than one part, showing the separate parts by incuts, all parts being paged at the top of the page); (4) Supplemental Record (if any); and the short title and Privy Council number of the Appeal shall also be shown on the back.

Time within which bound copies shall be lodged.

69. The Appellant shall lodge the bound copies not less than four clear days before the commencement of the Sittings during which the Appeal is to be heard.

HEARING.

Notice of day on or before which Appeals must be set down for ensuing Sittings.

70. The Registrar of the Privy Council shall name a day on or before which Appeals must be set down if they are to be entered in the List of Business for the ensuing Sittings. All Appeals set down on or before the day named shall, subject to any directions from the Committee or to any agreement between the parties to the contrary, be entered in such List of Business and shall, subject to any directions from the Committee to the contrary, be heard in the order in which they are set down.

Notice to parties of day fixed for hearing Appeal.

71. The Registrar of the Privy Council shall, subject to the provisions of Rule 42, notify the parties to each Appeal by Summons, at the earliest possible date, of the day appointed by the Judicial Committee for the hearing of the Appeal, and the parties shall be in readiness to be heard on the day so appointed.

Only two Counsel heard on a side in Appeals.

72. At the hearing of an Appeal not more than two Counsel shall be admitted to be heard on a side.

Nautical Assessors.

73. In Admiralty Appeals the Judicial Committee may, if they think fit, require the attendance of two Nautical Assessors.

JUDGMENT.

Notice to parties of day fixed for delivery of Judgment.

74. Where the Judicial Committee, after hearing an appeal, decide to reserve their Judgment thereon, the Registrar of the Privy Council shall in due course notify the parties by Summons of the day appointed by the Committee for the delivery of the Judgment.

COSTS.

Taxation of Costs.

75. All Bills of Costs under the Orders of the Judicial Committee on Appeals, Petitions, and other matters, shall be referred to the Registrar of the Privy Council, or such other person as the Judicial Committee may appoint, for taxation, and all such taxation shall be regulated by the Schedule of Fees set forth in Schedule C hereto.

What costs taxed in England.

76. The taxation of costs in England shall be limited to costs incurred in England.

Order to tax.

77. The Registrar of the Privy Council shall, with all convenient speed after the Judicial Committee have given their decision as to the costs of an Appeal, Petition, or other matter, issue to the party to whom costs have been awarded an Order to tax and a Notice specifying the day and hour appointed by him for taxation. The party receiving such Order to tax and Notice shall, not less than 48 hours before the time appointed for taxation, lodge his Bill of Costs (together with all necessary vouchers for disbursements), and serve the opposite party with a copy of his Bill of Costs and of the Order to tax and Notice.

Power of Taxing Officer where taxation delayed through the fault of the party whose costs are to be taxed.

78. The Taxing Officer may, if he think fit, disallow to any party who fails to lodge his Bill of Costs (together with all necessary vouchers for disbursements) within the time prescribed by the last preceding Rule, or who in any way delays or impedes a taxation, the charges to which such party would otherwise be entitled for drawing his Bill of Costs and attending the taxation.

Appeal from decision of Taxing Officer.

79. Any party aggrieved by a taxation may appeal from the decision of the Taxing Officer to the Judicial Committee. The Appeal shall be heard by way of motion, and the party appealing shall give three clear days' Notice of Motion to the opposite party, and shall also leave a copy of such Notice in the Registry of the Privy Council.

Amount of taxed costs to be inserted in His Majesty's Order in Council.

80. The amount allowed by the Taxing Officer on the taxation shall, subject to any appeal from his taxation to the Judicial Committee and subject to any direction from the Committee to the contrary, be inserted in His Majesty's Order in Council determining the Appeal or Petition.

Taxation on the pauper scale.

81. Where the Judicial Committee directs costs to be taxed on the pauper scale, the Taxing Officer shall not allow any fees of Counsel, and shall only award to the Agents out-of-pocket expenses and a reasonable allowance to cover office expenses, such allowance to be taken at about three-eighths of the usual professional charges in ordinary Appeals. Such pauper scale shall apply to and include the application upon which leave to appeal in forma pauperis was granted.

Security to be dealt with as His Majesty's Order in Council determining Appeal directs.

82. Where the Appellant has lodged security for the Respondent's costs of an Appeal in the Registry of the Privy Council, the Registrar of the Privy Council shall deal with such security in accordance with the directions contained in His Majesty's Order in Council determining the Appal.

MISCELLANEOUS.

Power of Judicial Committee to excuse from compliance with Rules.

83. The Judicial Committee may, for sufficient cause shown, excuse the parties from compliance with any of the requirements of these Rules, and may give such directions in matters of practice and procedure as they shall consider just and expedient. Applications to be excused from compliance with the requirements of any of these Rules shall be addressed in the first instance to the Registrar of the Privy Council, who shall take the instructions of the Committee thereon and communicate the same to the parties. If, in the opinion of the said Registrar, it is desirable that the application should be dealt with by the Committee in open Court, he may direct the party applying to lodge in the Registry of the Privy Council, and to serve the opposite party with, a Notice of Motion returnable before the Committee.

Amendment of documents.

84. Any document lodged in connection with an Appeal, Petition, or other matter pending before His Majesty in Council or the Judicial Committee, may be amended by leave of the Registrar of the Privy Council, but if the said Registrar is of opinion that an application for leave to amend should be dealt with by the Committee in open Court, he may direct the party applying to lodge in the Registry of the Privy Council, and to serve the opposite party with, a Notice of Motion returnable before the Committee.

Affidavits may be sworn before the Registrar of the Privy Council.

85. Affidavits relating to any Appeal, Petition, or other matter pending before His Majesty in Council or the Judicial Committee may be sworn before the Registrar of the Privy Council.

Change of Agent.

86. Where a party to an Appeal, Petition, or other matter pending before His Majesty in Council changes his Agent, such party, or the new Agent shall forthwith give the Registrar of the Privy Council and the outgoing Agent notice in writing of the change, and shall amend the Appearance accordingly. Until such notices are given the former Agent shall be considered the Agent of the party until the final conclusion of the Appeal, Petition, or other matter.

Scope of application of Rules.

87. Subject to the provisions of any Statute or of any Statutory Rule or Order to the contrary, these Rules shall apply to all matters falling within the Appellate Jurisdiction of His Majesty in Council.

Mode of citation and date of operation.

88. These Rules may be cited as the Judicial Committee Rules, 1925, and they shall come into operation on the 1st day of January, 1926.

SCHEDULE A.

Rules as to Printing.

I. All Records and other proceedings in Appeals or other matters pending before His Majesty in Council or the Judicial Committee which are required by the above Rules to be printed shall be printed in the form known as Demy Quarto.

II. The size of the paper used shall be such that the sheet, when folded and trimmed, will be 11 inches in height and 8½ inches in width.

III. The type to be used in the text shall be Pica type, but Long Primer shall be used in printing accounts, tabular matter, and notes. The number of lines in each page of Pica type shall be 47 or thereabouts, and every tenth line shall be numbered in the margin.

IV. Records shall be arranged in two parts in the same volume, where practicable, viz.:—

Part I. The pleadings and proceedings, the transcript of the evidence of the witnesses, the Judgments, Decrees, &c., of the Courts below, down to the Order admitting the Appeal.

Part II. The exhibits and documents.

V. The Index to Part I shall be in chronological order, and shall be placed at the beginning of the volume.

The Index to Part II shall follow the order of the exhibit mark, and shall be placed immediately after the Index to Part I.

VI. Part I shall be arranged strictly in chronological order, *i.e.*, in the same order as the index.

Part II shall be arranged in the most convenient way for the use of the Judicial Committee, as the circumstances of the case require. The documents shall be printed as far as suitable in chronological order, mixing Plaintiff's and Defendant's documents together when necessary. Each document shall show its exhibit mark, and whether it is a Plaintiff's or Defendant's document (unless this is clear from the exhibit mark) and in all cases documents relating to the same matter, such as

(*a*) a series of correspondence, or

(*b*) proceedings in a suit other than the one under appeal,

shall be kept together. The order in the Record of the documents in Part II will probably be different from the order of the Index, and the proper page number of each document shall be inserted in the printed Index.

The parties will be responsible for arranging the Record in proper order for the Judicial Committee, and in difficult cases Counsel may be asked to settle it.

VII. The documents in Part I shall be numbered consecutively.

The documents in Part II shall not be numbered, apart from the exhibit mark.

VIII. Each document shall have a heading which shall consist of the number or exhibit mark and the description of the document in the Index, without the date.

IX. Each document shall have a marginal note which shall be repeated on each page over which the document extends, viz.:—

Part I.

(*a*) Where the case has been before more than one Court, the short name of the Court shall first appear. Where the case has been before only one Court, the name of the Court need not appear.

(*b*) The marginal note of the document shall then appear consisting of the number and the description of the document in the Index, with the date, except in the case of oral evidence.

(*c*) In the case of oral evidence, "Plaintiff's evidence" or "Defendant's evidence" shall appear beneath the name of the Court, and then the marginal note consisting of the number in the Index and the witness's name, with "examination," "cross-examination," or "re-examination," as the case may be.

Part II.

The word "Exhibits" shall first appear.

The marginal note of the exhibit shall then appear consisting of the exhibit mark and the description of the document in the Index, with the date.

X. The parties shall agree to the omission of formal and irrelevant documents, but the description of the document may appear (both in the Index and in the Record), if desired, with the words "not printed" against it.

A long series of documents, such as accounts, rent rolls, inventories, &c., shall not be printed in full, unless Counsel so advise, but the parties shall agree to short extracts being printed as specimens.

XI. In cases where maps sent from abroad are of an inconvenient size or unsuitable in character, the Appellant shall, in agreement with the Respondent, prepare in England, from the materials sent from abroad, maps drawn properly to scale and of reasonable size, showing, as far as possible, the claims of the respective parties, in different colours.

SCHEDULE B.

Countries and places referred to in Rules 22, 29, and 34.

Australia.
British Honduras.
British North Borneo.
Brunei.
Ceylon.
China.
Eastern African Dependencies.
Falkland Islands.
Federated Malay States.
Fiji.
Hong Kong.
India.
Mauritius.
New Zealand.
Persia.
Seychelles.
Somaliland Protectorate.
Straits Settlements.

SCHEDULE C.

I.

Fees allowed to Agents conducting Appeals or other matters before the Judicial Committee of the Privy Council.

(33⅓ per cent. is added to these fees.)

	£	s.	d.
Retainer fee	0	13	4
Drawing Appearance or Caveat	0	5	0
Perusing printed Record, for every printed sheet of 8 pages	1	1	0
Perusing written Record, for every 25 folios	0	6	8
Drawing Index per folio	0	2	0
Drawing Marginal Notes and Headings per folio	0	0	6
Attending at the Registry to examine proof print of Record with the certified Record per day	3	3	0
per half-day	1	11	6
Correcting revised print of Record, per sheet of 8 pages—			
Foreign or Indian cases	1	1	0
Other cases	0	10	6
Instruction for Petition or Motion, or to Oppose	0	10	0
Instructions for Petition of Appeal	0	10	0

	£	s.	d.
Instructions for Case	1	0	0
Drawing Petition, Motion, Case or Affidavit ... per folio	0	2	0
Copying Petition, Motion, Case or Affidavit ... per folio	0	0	6
Correcting proof of Case, per sheet of 8 pages—			
Foreign or Indian cases	1	1	0
Other cases	0	10	6
Drawing and fair copy Case Notice	0	10	0
Perusing Petition, Motion, or Affidavit ... per folio	0	2	0
Perusing Petition of Appeal	1	1	0
Perusing Case, per printed sheet of 8 pages	1	1	0
Instructions for and preparing Retainer to Counsel	0	10	0
Instructions to Counsel to argue an Appeal	1	0	0
Instructions to Counsel to argue a Petition or Motion	0	10	0
Instructions to printer	0	10	0
Attending Consultation	1	0	0
Attending at the Council Chamber for the hearing of a Petition or Motion	1	6	8
Attending at the Council Chamber all day on an Appeal not called on	2	6	8
Attending the hearing of an Appeal ... per day	3	6	8
Attending a Judgment	1	6	8
Approving draft Order	0	10	0
Attendances generally	0	10	0
Attendances on Counsel where fee is 30 guineas or over	1	0	0
Drawing Bill of Costs ... per folio	0	1	0
Copying Bill of Costs ... per folio	0	0	6
Attending Taxation of Costs of an Appeal	2	2	0
Attending Taxation of Costs of a Petition or Motion	1	1	0
Sessions Fee for each year or part of a year from the date of Appearance (in Appeals only)	3	3	0
Letters, &c. (in Petitions)	1	1	0
Letters, &c. (in Appeals) for 1st year	2	2	0
For each following year	1	1	0

II.

Council Office Fees.

	£	s.	d.
Entering Appearance	1	0	0
Amending Appearance	0	10	0
Examining proof print of Record with the certified record at the Registry (chargeable to Appellant only) ... per day	2	0	0
per half-day	1	0	0
Lodging Petition of Appeal	3	0	0
Lodging Petition for special leave to appeal	2	0	0
Lodging any other Petition or Motion	1	0	0
Lodging Case or Notice under Rule 60	2	0	0
Setting down Appeal (chargeable to Appellant only)	5	0	0
Setting down Petition for special leave to appeal (chargeable to Petitioner only)	2	0	0
Setting down any other Petition (chargeable to Petitioner only)	1	0	0
Summons	1	0	0
Committee Report on Petition	2	0	0
Committee Report on Appeal	3	0	0
Original Order of His Majesty in Council determining an Appeal	5	0	0
Any other original Order of His Majesty in Council	3	0	0
Plain copy of an Order of His Majesty in Council	0	5	0
Original Order of the Judicial Committee	2	0	0
Plain copy of Committee Order	0	5	0
Lodging Affidavit	0	10	0
Certificate delivered to parties	0	10	0
Lodging Caveat	1	0	0
Subpœna to witnesses	0	10	0

Taxing Fee 6d. for each pound allowed, or a fraction thereof, up to £300, and 1 per cent. beyond that sum, calculated at the rate of 5s. for each £25, or a portion thereof.

---

[164] Office of the Railway Commissioners,
Sydney, 16th June, 1925.

IT is hereby notified for the information of the public, that the lands described in the Schedule hereto are, with the consent of His Excellency the Governor, dedicated under section 81 of the Public Works Act, 1912, as public highways:—

JAMES FRASER,
O. W. BRAIN,
Constructing Authority.

SCHEDULE.

All that piece or parcel of land situate in the Shire of Macquarie parish of Loombah county of Gordon and State of New South Wales being part of portions 89 80 99 and part of Reserve 19 Commencing at the intersection of the western boundary of the Molong to Dubbo Railway with the northern boundary of portion 99 aforesaid bearing 272 degrees 18 minutes and distant 173·93 links from the north-eastern corner of portion 99 and bounded thence by part of the aforesaid railway boundary by lines as follow bearing 179 degrees 33 minutes 20 seconds 2920·38 links 176 degrees 58 minutes 29 seconds 451·82 links 500 links of the arc of a circle of 20 chains radius the centre of which lies north-east of a chord bearing 165 degrees 05 minutes 40 seconds 498·70 links 16 degrees 08 minutes 59 seconds 627 links to the north-western side of a road 150 links wide thence by part of that road boundary bearing 216 degrees 11 minutes 101·54 links thence by lines as follows 316 degrees 08 minutes 59 seconds 63·57 links 548·63 links of the arc of a circle of 21 chains radius the centre of which lies north-east of a chord bearing 344 degrees 53 minutes 08 seconds 547·07 links 356 degrees 58 minutes 29 seconds 458·14 links 359 degrees 33 minutes 20 seconds 2927·42 links to the aforesaid northern boundary of portion 99 thence by part of that portion boundary bearing 92 degrees 18 minutes 100·11 links to the point of commencement be the said several dimensions all a little more or less containing an area of 4 acres 2 roods 7¾ perches or thereabouts being part of reference numbers 281 282 284 287 and 288 on the proclaimed plan and book of reference of the Molong to Dubbo Railway.

Also all that piece or parcel of land situate in the Shire parish county and State aforesaid being part of portions 98 and 95 Commencing at the north-eastern corner of portion 95 and bounded thence by the whole of the eastern boundary of that portion and part of the eastern boundary of portion 98 bearing 182 degrees 18 minutes 0 seconds 1761·81 links thence by a line bearing 359 degrees 33 minutes 20 seconds 1763·84 links to the northern boundary of portion 95 thence by part of that boundary bearing 92 degrees 18 minutes 84·45 links to the point of commencement be the said several dimensions all a little more or less containing an area of 2 roods 39 perches or thereabouts being part of reference numbers 291 and 292 on the proclaimed plan and book of reference of the Molong to Dubbo Railway.

Also all that piece or parcel of land situate in the Shire parish county and State aforesaid being part of portion 91 Commencing at the intersection of the eastern boundary of the Molong to Dubbo Railway with the southern boundary of portion 91 bearing 92 degrees 18 minutes and distant 287·92 links from the south-western corner of that portion and bounded thence by part of the aforesaid railway boundary by lines as follow bearing 341 degrees 20 minutes 02 seconds 212·67 links 359 degrees 33 minutes 20 seconds 100 links thence by lines as follow bearing 89 degrees 33 minutes 20 seconds 72·36 links 161 degrees 20 minutes 02 seconds 323·35 links to the southern boundary of portion 91 thence by part of that boundary bearing 272 degrees 18 minutes 107·09 links to the point of commencement be the said several dimensions all a little more or less containing an area of 1 rood 8¼ perches or thereabouts being part of reference number 290 on the proclaimed plan and book of reference of the Molong to Dubbo Railway.

Also all that piece or parcel of land situate in the Shire parish county and State aforesaid being part of Reserve 19 Commencing at the intersection of the eastern boundary of the Molong to Dubbo Railway with the eastern boundary of the main road 150 links wide within the aforesaid reserve and bounded thence by part of the aforesaid road boundary bearing 17 degrees 15 minutes 284·50 links thence by a line bearing 187 degrees 31 minutes 40 seconds 321·81 links to the aforesaid railway boundary thence by part of that boundary by 63·43 links of the arc of a circle of 15 chains radius the centre of which lies north-east of a chord bearing 318 degrees 16 minutes 21 seconds 63·42 links to the point of commencement be the said several dimensions all a little more or less containing an area of 12¼ perches or thereabouts being part of reference number 279 on the proclaimed plan and book of reference of the Molong to Dubbo Railway.

---

[158] Sydney, 10th July, 1925.

APPLICATIONS FOR LEASES FOR OYSTER CULTURE.

IT is hereby notified that the undermentioned persons have applied to lease for Oyster Culture the portions of land described hereunder opposite their respective names.

Objections may be lodged at the Fisheries Branch, Chief Secretary's Department, within thirty days of the date of this notice, against the leasing of any of the portions. If interference with a hauling ground is alleged, a statutory declaration by a licensed fisherman must be submitted to the effect that the area has been hauled during the preceding twelve months.

E. B. HARKNESS,
Under Secretary.

No. 13,208, by John Lockton, situated at Sapling and Oyster Creeks, Cathie Creek, in 4 sections, sections 1 and 2 at the entrance to Sapling Creek, and sections 3 and 4 at the entrance to Oyster Creek, parish of Queen's Lake, county of Macquarie, frontage 500 yards (in all).

No. 13,006, by Thomas Henry McLaren, situated at Limeburner's Creek, Hastings River, offshore, adjoining the offshore boundaries of Oyster Leases Nos. 10,427, 6,677, and 13,327, parish of Torrens, county of Macquarie, area about 2 acres.

No. 13,448, by William Ross, situated at Hunter River, fronting portion No. 33 on Moreheto Island, and being identical with expired Oyster Lease No. 6,374, parish of Newcastle, county of Northumberland, frontage 150 yards.

No. 13,450, by John William Swainson, situated at Mooney Mooney Creek, Hawkesbury River, offshore, adjoining the north-western boundary of Oyster Lease No. 12,056, and the offshore boundary of Oyster Lease No. 6,963, section No. 3, parish of Cowan, county of Northumberland, area about 1 acre.

No. 13,458, by Alfred Ernest Palmer, situated at Mooney Mooney Creek, Hawkesbury River, adjoining the northern end of Oyster Lease No. 12,106, parish of Patonga, county of Northumberland, frontage 400 yards.

No. 13,438, by Frederick Phillips, situated at Big Swan Bay, Port Stephens, adjoining Oyster Leases Nos. 10,170 and 13,247, parish of Sutton, county of Gloucester, frontage 330 yards.

No. 13,465, by Charles Ross, situated at Tilligerry Creek, Port Stephens, offshore, in 2 sections, adjoining part of the eastern boundary of Oyster Lease No. 12,011, parish of Stowell, county of Gloucester, area 1 a. 3 r.

No. 13,473, by Edwin Legge, junior, situated at Shadrach's Creek, fronting portion No. 36 of 44 acres, about 250 yards from the entrance to Shadrack Creek, parish of Eden, county of Auckland, frontage 100 yards.

No. 13,380, by Timothy Bambery, situated at Tweed River, adjoining Oyster Leases Nos. 6,920 and 8,291, and being identical with expired Oyster Lease No. 6,154, parish of Terranora, county of Rous, frontage 600 yards.

No. 13,358, by James Barclay, situated at Wallis Lake, fronting a sand spit, and adjoining the southern boundary of Oyster Lease No. 10,441, parish of Forster, county of Gloucester, frontage 100 yards.

No. 13,469, by Richard Paul Pallman, situated at Wallis Lake, offshore, about 250 yards west of the north-west corner of Oyster Lease No. 12,729, parish of Forster, county of Gloucester, area about 3 acres.

No. 13,460, by Abraham Ryan, situated at Waterfall Creek, Clyde River, adjoining the southern end of Oyster Lease No. 6,170, and being identical with expired Oyster Lease No. 6,422, parish of Goba, county of St. Vincent, frontage 100 yards.

No. 13,461, by Abraham Ryan, situated at Waterfall Creek, Clyde River, adjoining the northern end of Oyster Lease No. 6,751, and being identical with expired Oyster Lease No. 6,421, parish of Goba, county of St. Vincent, frontage 200 yards.

---

[184] Industrial Registrar's Office,
Sydney, 10th July, 1925.

THE following Awards of the Court, made in exercise of the powers conferred upon it by section 14 of the Industrial Arbitration Act, 1912, have this day been published as part of the Industrial Gazette for July, 1925, in accordance with the provisions of the Act and the Regulations thereunder.

Copies of the Awards are obtainable from the Government Printer, Sydney, at the price mentioned (postage added), upon request, quoting the particulars stated hereunder, and the date of publication.

A. M. WEBB,
Industrial Registrar.

Pastrycooks, &c. (State) Award (Variation), No. 4,445. 3d.

Timber Carters (Cumberland) Award (Variation), No. 4,446. 3d.

Sugar Workers (Colonial Sugar Refining Company Limited. Pyrmont) Award (Variation), No. 4,447. 3d.

Government Railways (Locomotive Drivers, Firemen, Cleaners, &c.) Award (Variation), No. 4,448. 3d.

Steel Works Employees (Broken Hill Pty. Co. Ltd.) Award (Variation), No. 4,449. 3d.

Shop Assistants and Office Assistants (Country) Award (Principal), No. 4,450. 4d.

CO-OPERATION, COMMUNITY SETTLEMENT, AND CREDIT ACT, 1923.

THE CIVIL SERVICE CO-OPERATIVE SOCIETY OF NEW SOUTH WALES LIMITED.

IT is hereby notified that I have this day registered the abovenamed Society as a Trading Society under the above Act with limited liability, and have issued to it a certificate of incorporation.

The said Society was formerly registered under the Building and Co-operative Societies Act, 1901, under the name of the "Civil Service Co-operative Society of New South Wales Limited."

Dated at Sydney, this second day of July, 1925.

(L.S.) T. WAITES,
Deputy Registrar of Co-operative Societies.

[131]

CO-OPERATION, COMMUNITY SETTLEMENT, AND CREDIT ACT, 1923.

THE GOULBURN AND DISTRICT STARR-BOWKETT CO-OPERATIVE SOCIETY LIMITED.

IT is hereby notified that I have this day registered the abovenamed Society as a Building Society under the above Act with limited liability, and have issued to it a certificate of incorporation.

The said Society was formerly registered under the Building and Co-operative Societies Act, 1901, under the name of the "Goulburn District Starr-Bowkett Society, No. 1."

Dated at Sydney, this second day of July, 1925.

(L.S.) T. WAITES,
Deputy Registrar of Co-operative Societies.

[132]

CO-OPERATION, COMMUNITY SETTLEMENT, AND CREDIT ACT, 1923.

THE DUNEDOO DISTRICT CO-OPERATIVE SOCIETY LIMITED.

IT is hereby notified that I have this day registered the abovenamed Society as a Trading Society under the above Act with limited liability, and have issued to it a certificate of incorporation.

The said Society was formerly registered under the Building and Co-operative Societies Act, 1901, under the name of "The Dunedoo District Co-operative Society Limited."

Dated at Sydney, this third day of July, 1925.

(L.S.) T. WAITES,
Deputy Registrar of Co-operative Societies.

[137]

[FORM 37.—REGULATION 17.]

REGISTRY OF FRIENDLY SOCIETIES.

ADVERTISEMENT OF CANCELLATION.

NOTICE is hereby given that the Acting Registrar of Friendly Societies, by writing under his hand dated the sixth day of July, 1925, has cancelled the registry of St. Andrew's Branch, No. 621, of the Hibernian-Australasian Catholic Benefit Society, on the ground that the branch has wilfully, and after notice, violated the provisions of the Friendly Societies Act, 1912, by failing to supply a return for the twelve months ended 30th June, 1924, on or before the 30th September, 1924.

The branch, subject to the right of appeal given under the Friendly Societies Act, ceases to enjoy the privileges of a registered branch, but without prejudice to any liability incurred by the branch, which may be enforced against it as if such cancellation had not taken place.

T. WAITES,
Acting Registrar.

Sixth day of July, 1925. [150]

WATER ACT, 1912 (PART II).

THE Water Conservation and Irrigation Commission has received the following application for License:—

Land District of Condobolin.

Lachlan Shire Council, dam, Kalingabuigagai Creek, por. 5, psh. Bimbella, co. Cunningham.

The Local Land Board will publicly inquire into the application at 10 a.m., on the twenty-seventh day of July, 1925, at Court-house, Condobolin.

H. H. DARE,
Commissioner.

[148]

WATER ACT, 1912 (PART II).

THE Water Conservation and Irrigation Commission has received the following applications for Licenses:—

Land District of Deniliquin.

J. P. Doherty, levee, Colligen Creek and Niemur River, por. 104, psh. Yallakool, pors. 2, 17, 43, 4, 19, 20, 21, 33, 34, 36, 72 and 1, psh. Werai, pors. 58, 51, 44, 60, 61 and 62, psh. Cochran, cos. Townsend and Wakool.

S. Clark and W. McLean, levee, Colligen Creek, pors. 72, 75, 77, 51, 52, 54, 58 and 18, psh. Tumudgery, pors. 36, 37, 54, 19 and 51, psh. Colimo, co. Townsend.

The Local Land Board will publicly inquire into the applications at 10 a.m., on the 30th day of July, 1925, at Court-house, Deniliquin.

H. H. DARE,
Commissioner.

[W.C. & I.C. 1923-12,788; 1923-12,637] [258]

[151] Water Conservation and Irrigation Commission, Sydney, 6th July, 1925.

BREWON BORE WATER TRUST.

ELECTION OF TRUSTEES.

THURSDAY, the 20th August, 1925, has been appointed the date for the election of two Trustees of the abovenamed Trust, and the Office of the Trust, Walgett, the polling-place.

H. H. DARE,
Commissioner.

[W.C. & I.C. 1925-10,045]

[259] Water Conservation and Irrigation Commission, Sydney, 9th July, 1925.

BEANBAH BORE WATER TRUST.

ELECTION OF TRUSTEES.

SATURDAY, the 29th August, 1925, has been appointed the date for the election of two Trustees of the abovenamed Trust, and the Trust's Office at Coonamble, the polling-place.

H. H. DARE,
Commissioner.

[W. C. & I.C. 1925-9,976]

[178] Water Conservation and Irrigation Commission, Sydney, 8th July, 1925.

BURREN BORE WATER TRUST.

ELECTION OF TRUSTEES.

TUESDAY, the 15th September, 1925, has been appointed the date for the election of two Trustees of the abovenamed Trust, and the Trust's Office, Burren Junction, the polling-place.

H. H. DARE,
Commissioner.

[1925-10,106]

[152] Water Conservation and Irrigation Commission, Sydney, 7th July, 1925.

DOLGELLY BORE WATER TRUST, BOOBORA BORE WATER TRUST, GIL GIL BORE WATER TRUST, EURABA BORE WATER TRUST.

ELECTION OF TRUSTEES.

SATURDAY, the 1st August, 1925, has been appointed the date for the election of two Trustees of each of the abovenamed Trusts, and the Trusts' Offices at Moree the polling-places.

H. H. DARE,
Commissioner.

[W.C. & I.C. 1925-10,053-4-5 and 6]

[179] Water Conservation and Irrigation Commission, Sydney, 10th July, 1925.

CURLWAA IRRIGATION AREA.

FORFEITURE OF AN IRRIGATED HOLDING.

IT is hereby notified that the lease of the Irrigated Holding hereunder specified, together with all improvements on the land, and all moneys paid in respect thereof, is declared forfeited, in accordance with the provisions of the Returned Soldiers Settlement (Amendment) Act, 1919, for the reason that reasonably full use of the holding for the purposes for which it is best suited is not being made.

Irrigated Holding, lot 8, section 10; area, 17 acres 0 roods 10 perches (ex road); annual rent, £12 16s.; holder, Gustave Henry Bergman; mortgagee, Water Conservation and Irrigation Commission.

[Papers—W.C. & I.C. 1925-13,211]

Sealed with the Seal of the Water Conservation and Irrigation Commission, this seventh day of July, 1925.

The Common Seal of the Water Conservation and Irrigation Commission was hereunto affixed by HENRY HARVEY DARE, a Commissioner appointed under the Irrigation Act, 1912-1924, in the presence of— (L.S.)

H. H. DARE,
Commissioner.

H. BEVAN,
Secretary.

[262] Water Conservation and Irrigation Commission, Sydney, 10th July, 1925.

HAY IRRIGATION AREA.

CANCELLATION OF LEASE.

IT is hereby notified that the lease of irrigated holding, lot 60, of the Hay Irrigation Area; lessee, Mrs. Sarah Gimns, is cancelled for non-payment of rent and water rates from 1st April, 1924. [W.C. & I.C. 1923-12,448]

H. H. DARE,
Commissioner.

---

[235] Water Conservation and Irrigation Commission, Sydney 10th July, 1925.

NOTIFICATION OF THE SETTING APART OF LANDS WITHIN THE HAY IRRIGATION AREA FOR LEASE AS AN IRRIGATED HOLDING AND NON-IRRIGATED HOLDINGS.

IN pursuance of the provisions of the Hay Irrigation Act, 1902, as amended by, and read in conformity with, the Irrigation Act, 1912-1924, and the Regulations and By-laws made thereunder, the Water Conservation and Irrigation Commission does hereby set apart the land described in Schedule "A" hereto for disposal for lease as an irrigated holding, and the lands described in Schedule "B" hereto for disposal for lease as non-irrigated holdings.

H. H. DARE,
Commissioner.

HAY IRRIGATION AREA.

The holdings will be available for application on and after 27th July, 1925, and will be subject generally to the provisions of the Hay Irrigation Act, 1902, the amendments made thereto, and Regulations and By-laws made thereunder.

Applications for the holdings shall be on Form No. 1 of Schedule "A" of the Regulations, and must each be accompanied by a deposit of two pounds (£2). The applications shall be signed, and the declarations printed on the application forms shall be made by the applicant. The applications shall be lodged with the Secretary, Water Conservation and Irrigation Commission, Union House, George-street, Sydney, by the applicant in person, or by his agent in person duly authorised in writing, during office hours on 27th July, 1925, or during office hours on any subsequent business day, or may be forwarded on any day to the said Secretary, in a posted letter, but so as not to be received by the Secretary before 27th July, 1925.

Applications received on any day from 27th July, to 1st August, 1925, inclusive, where conflicting shall be deemed to have been lodged simultaneously on 27th July, 1925, and shall be considered in conjunction with each other.

The granting of any application is entirely at the discretion of the Commission, who may give preference to any applicant or group of applicants. Such granting shall be notified in the Government Gazette. The leases shall be subject to the following special conditions:—

1. The term of the lease shall commence from date of notification in the Government Gazette of acceptance of application, and shall expire on 31st December, 1946, in the case of lot 60, and on 22nd April, 1930, in the cases of lots 25 and 26.
2. The lessee shall destroy all noxious animals, plants, and weeds on the land leased.
3. The lessee shall pay all rates and taxes.
4. The lessee shall not sublet the holdings or part thereof without the approval in writing of the Commission being first obtained.
5. The Commission shall not be bound to pay for the proportion of any dividing fence or fences.
6. The lessee shall pay rent and water charges on the basis set out hereunder from 1st April, 1924, to the date of notification in the Government Gazette of acceptance of application of lot 60, and rent on the basis set out hereunder from 1st April, 1924 to 22nd April, 1925, in respect of lot 26.
7. The lessee shall not overstock the land. The Commission's decision that a block is overstocked shall be final.
8. The whole or any part of the non-irrigated leases may be withdrawn from lease if required for irrigation purposes, without compensation, and such withdrawal shall take effect on notification thereof in writing to the lessee by the Commission. Provided that the Commission shall give the lessee at least three months' notice of any intention to withdraw the lease or any part thereof for irrigation purposes; and shall, if the lessee so desires, pay him fair and reasonable compensation for any improvements effected on the land so withdrawn; or, in the alternative, the lessee may at his option remove such improvements. The amount of compensation to be paid shall be arrived at by agreement between the lessee and the Commission, but in the event of any dispute, the lessee must accept the alternative of removing the improvements. No compensation will be paid for excavated tanks and connections to distributary channels.
9. In the case of lots on which privately-owned improvements exist, satisfactory arrangements must be made by the incoming tenants for the payment of the value of such improvements to the owners thereof before taking possession of the land. In the event of the owners and incoming tenants being unable to mutually agree as to the value of such improvements, such value shall be determined by the Commission, whose decisions shall be accepted by both parties.

Application forms and further particulars may be obtained at the office of the Manager, Hay Irrigation Area, Hay, and at the office of the Water Conservation and Irrigation Commission, Union House, George-street, Sydney.

SCHEDULE "A."

HAY IRRIGATION AREA.

Irrigated Holding.

Lot 60; area, 21 acres 2 roods 30 perches; annual rental, £9 6s. 0d.; annual water rate for time being, £32 10s. 6d.

SCHEDULE "B."

HAY IRRIGATION AREA.

Non-irrigated Holdings.

Lot 25, area, 71 acres 2 roods; annual rental, £7 3s.

Lot 26; area, 94 acres; annual rental, £11 15s.

[W.C. & I.C. 1923-12,448; 1923-12,865]

METROPOLITAN WATER, SEWERAGE AND DRAINAGE BOARD.

NOTICE is hereby given that the sewers as described below have been completed and are now available for house connections—

Waverley: From existing manhole, Board Contract 1,562 (s/o 40,831), in private property facing Scarborough-crescent and about 190 links south-west of Hastings-parade to 134 links north-easterly to a dead end in private property at corner of Hastings-parade and Scarborough-crescent (s/o 41,437, Contract 1,632).

THOMAS ROSEBY,
Secretary.

7th July, 1925. [161]

Metropolitan Water, Sewerage and Drainage Board, Sydney, 12th June, 1925.

NOTICE TO LAY SERVICE PIPES.

NOTICE TO THE OWNERS OF TENEMENTS AND PREMISES IN—

Bexley: Highgate-street, from Rye-avenue to Allen-street; Allen-street, from Highgate-street, north and west 152 yards (61,123).

Canterbury: Thomson-street, from Kitchener-street northerly 176 yards (61,125); Spark-street, from existing main westerly 64 yards (61,132); Macquarie-road, from existing main southerly 50 yards (61,133); Hall-street, from Redman-parade to Isabel-street; Lark-street, from Hall-street north-easterly 68 yards 61,126); Samuel-street, from Alice-street south-westerly 115 yards (61,137).

Concord: Salt-street, from existing main to Empire-avenue; Empire-avenue, from Salt-street to View-street (61,119).

Fairfield: Dale-street, from Vine-street south-west 280 yards (61,134).

Kogarah: Ecole-street, from Kogarah-road north-west 260 yards (61,136).
Mascot: Old Botany road, from existing main to Coward-street (61,145).
Randwick: Byng-street, from existing main to Anzac-parade (61,135).
Blacktown: Doonside-road, from existing main northerly 183 yards; Hillend-road, from Doonside-road northerly 160 yards (80,606); Alpha-street, from Patrick-street to Austral-street. Austral-street from Alpha-street to Kildare-street; Patrick-street, from existing main to Kildare-street; Kildare-street, from Patrick-street westerly 170 yards (80,618); Sackville-street, from Sunnyholt-road easterly 133 yards 80,607).
Lane Cove: Best-street from Penrose-street to Garthowen-avenue; Garthowen-avenue, from Best-street to existing main (80,616).
Prospect and Sherwood: Gilba-road, from Wentworth-road to Targo-road, (80,602).
Ryde: Diggers-avenue, from Victoria-road to Westminster-road; Westminster-road, from Diggers-avenue to Thomson-street (80,612).
Warringah Shire: Tourmaline-street, from Lagoon-street to Ocean-street (80,614).
Willoughby: Penshurst-street, from William-street to Boundary-road; Berambah-road, from Penshurst-street to pathway; Berambah-road, from pathway to Ashley-street; pathway, from Berambah-road to Berambah-road; pathway, from Berambah road to Ashley-street; Ashley-street, from Penshurst-street to pathway (80,595).
And the various private streets, lanes, courts, and alleys opening thereunto.

THE main pipe in the said street having been laid down, the owners of all tenements and premises situated at above, are hereby required on or before the tenth day of July next, to cause a proper pipe and stop-cocks to be laid, so as to supply water from the main pipe to such tenements and premises.

J. E. HOLMES,
[7363] Superintendent of Water Service.

Metropolitan Water, Sewerage and Drainage Board, Sydney, 8th July, 1925.

NOTICE TO LAY SERVICE PIPES.

NOTICE TO THE OWNERS OF TENEMENTS AND PREMISES IN—

Ashfield Yee-street, from Queen-street to Seaview-street (61,154).
Hurstville: Ruby-street, from Dora-street to John-street; John-street, from Ruby-street to Timothy-street; Timothy-street, from John-street to Dora-street (61,156).
Lidcombe: Yarram-street, from Cooba-street westerly and northerly 323 yards; Noora-street, from Cooba-street to Yarram-street (61,151).
Strathfield: Firth-avenue, from Newton-road southerly 164 yards (61,179).
Ku-ring-gai Shire: Coleridge-road, from Telegraph-road northerly and southerly 226 yards (80,620).
And the various private streets, lanes, courts, and alleys opening thereunto.

THE main pipe in the said street having been laid down, the owners of all tenements and premises situated at above, are hereby required on or before the thirty-first day of July next, to cause a proper pipe and stop-cocks to be laid, to as to supply water from the main pipe to such tenements and premises.

THOMAS ROSEBY,
[165] Secretary.

Metropolitan Water, Sewerage and Drainage Board, Sydned, 22nd June, 1925.

NOTICE TO LAY SERVICE PIPES.

NOTICE TO THE OWNERS OF TENEMENTS AND PREMISES IN—

Auburn: Asquith-street, from existing main to Melton-street; Melton-street, from Asquith-street to Carnarvon-street (61,149).
Botany: Spring-street, from existing main easterly 55 yards (61,173).
Canterbury: Hood-avenue, from Homer-street to William-street; Fleet-avenue, from Hood-avenue westerly 197 yards; Birrilea-avenue, from Hood-avenue westerly 198 yards; Gretchen-avenue, from Hood-avenue westerly 148 yards; Summit-street, from Homer-street to Gretchen-avenue (60,935); Ludgate-street, from Canary-road southerly 158 yards (61,148).
Concord: Moore-street, from Elphinstone-street to Cabarita Park road (61,127).
Randwick: Burnie-street, from Beach-street to Winchester-road (60,857).
Blacktown: Sarsfield-street, from existing main to Cambridge-street (80,619).
Lane Cove: Bellevue-street, from Sarver-road to Greenwich-road (80,617).
Manly: Salisbury-square, from Allen-avenue northerly 113 yards (80,613).
And the various private streets, lanes, courts, and alleys opening thereunto.

THE main pipe in the said street having been laid down, the owners of all tenements and premises situated at above, are hereby required on or before the seventeenth day of July next, to cause a proper pipe and stock-cocks to be laid so as to supply water from the main pipe to such tenements and premises.

J. E. HOLMES,
[7532] Superintendent of Water Service.

Metropolitan Water, Sewerage and Drainage Board, Sydney, 30th June, 1925.

NOTICE TO LAY SERVICE PIPES.

NOTICE TO THE OWNERS OF TENEMENTS AND PREMISES IN—

Hurstville: Kingsgrove-road, from Queensbury-street westerly 163 yards (61,157); Collaroy-avenue, from Forest-road to Highland-road; Prospect-road, from Collaroy-avenue to existing main; Highland-road, from Collaroy-avenue to existing main (61,152).
Randwick: Courland-street, from Coogee-street to Dolphin-street (61,176); Margille-avenue, from Botany-street easterly and northerly 176 yards (61,164).
North Sydney: Benelong-crescent, from Brightmore-crescent northerly and westerly 269 yards (80,621).
Prospect and Sherwood: Mary-street, from existing main westerly 168 yards (80,635); Mary-street from existing main westerly 142 yards (80,604); Mary-street, from existing main to Chetwyndgrove (80,636).
And the various private streets, lanes, courts, and alleys opening thereunto.

THE main pipe in the said street having been laid down, the owners of all tenements and premises situated at above, are hereby required on or before the twenty-fourth day of July next, to cause a proper pipe and stop-cocks to be laid, so as to supply water from the main pipe to such tenements and premises.

J. E. HOLMES,
[34] Superintendent of Water Service.

HUNTER DISTRICT WATER SUPPLY AND SEWERAGE BOARD.

NOTICE TO LAY SERVICE PIPES.

NOTICE to the owner, occupier or mortgagee (as the case may be) of tenements and premises situated in—

East Maitland: Charles-street, from end of existing watermain south-easterly to Brunswick-street; Victoria-lane, from end of existing watermain north-easterly 44 yards.
Cessnock Shire (Farley): Ravensfield-lane, from Wollombi-road southerly 460 yards.
Cessnock Shire (Kurri Kurri): Maitland-street, from Heddon-street north-easterly 236 yards; Wermol-street, from Aberdare-street northerly 96 yards.
Cessnock Shire (Weston): Eighth-street, from Kline-street westerly 121 yards.
Cessnock Shire (Pokolbin): Orient-street, from end of existing watermain northerly to 2 chains past Boreas-street; Austral-street, from Orient-street to Branxton-street; Branxton-street, from Austral-street to Pokolbin-street; Pokolbin-street, from Branxton-street to Orient-street.

THE main pipe in the said streets having been laid down, the owner, occupier or mortgagee (as the case may be) of all tenements and premises situated as above is hereby required, on or before the 31st July, 1925, to cause a proper pipe and stop-cocks to be laid, so as to supply water from the main pipe to such tenements and premises.

ALFRED E. FRY,
Board's Offices, Newcastle, Secretary.
17th June, 1925. [7415]

HUNTER DISTRICT WATER SUPPLY AND SEWERAGE BOARD.

NOTICE TO LAY SERVICE PIPES.

NOTICE to the owner, occupier or mortgagee (as the case may be) of tenements and premises situated in—

Lake Macquarie Shire (Cardiff): Veronica-street, from end of exising watermain northerly 93 yards; Newcastle-street, from Thomas-street northerly 52 yards.

Lake Macquarie Shire (Boolaroo): Third-street, from Lake View street easterly 120 yards.

Lake Macquarie Shire (Speer's Point): First-street, from Barford-street to Sixth-street; Sixth-street, from First-street southerly 50 yards.

Lake Macquarie Shire (Teralba): William-street, from North-street to Blair-street; Blair-street, from William-street easterly 67 yards.

THE main pipe in the said streets having been laid down, the owner, occupier or mortgagee (as the case may be) of all tenements and premises situated as above is hereby required, on or before the 31st July, 1925, to cause a proper pipe and stopcocks to be laid, so as to supply water from the main pipe to such tenements and premises.

ALFRED E. FRY,
Secretary.

Board's Offices, Newcastle,
17th June, 1925. [7416]

HUNTER DISTRICT WATER SUPPLY AND SEWERAGE BOARD.

NOTICE TO LAY SERVICE PIPES.

NOTICE to the owner, occupier or mortgagee (as the case may be) of tenements and premises situated in—

Cessnock Shire (Cessnock): Dixon-street, from end of existing watermain northerly to Brown-street; Dixon-street, from end of existing watermain southerly to Maclean-street; Buckland-avenue, from Lambert-street northerly 66 yards; Buckland-avenue, from View-street to Maclean-street; Maclean-street, from Buckland-avenue to Lindsay-street; Mills-crescent, from end of existing watermain to Buckland-avenue; Nelson-street, from Maclean-street to Mount View road; Lindsay-street, from Maclean-street northerly 60 yards.

THE main pipe in the said streets having been laid down, the owner, occupier or mortgagee (as the case may be) of all tenements and premises situated as above is hereby required, on or before the 21st August, 1925, to cause a proper pipe and stopcocks to be laid, so as to supply water from the main pipe to such tenements and premises.

ALFRED E. FRY,
Secretary.

Board's Offices, Newcastle,
7th July, 1925. [162]

HUNTER DISTRICT WATER SUPPLY AND SEWERAGE BOARD.

NOTICE TO LAY SERVICE PIPES.

NOTICE to the owner, occupier or mortgagee (as the case may be) of tenements and premises situated in—

Hamilton: Hebburn-street, from Everton-street to Stewart-avenue; Stewart-avenue, from Hebburn-street to Warrah-street.

Lambton: Womboin-road, from end of existing watermain easterly 60 yards.

Wallsend: Wallsend-Sandgate road, from end of existing watermain northerly to Englund-street; Englund-street, from Wallsend-Sandgate road easterly 75 yards; Chalmers-road, from end of existing watermain southerly to Victory-parade.

Lake Macquarie Shire (Cardiff): Fern Valley road, from Main road easterly 700 yards; unnamed street, from Fern Valley road northerly 70 yards.

THE main pipe in the said streets having been laid down, the owner, occupier or mortgagee (as the case may be) of all tenements and premises situated as above is hereby required, on or before the 21st August, 1925, to cause a proper pipe and stopcocks to be laid, so as to supply water from the main pipe to such tenements and premises.

ALFRED E. FRY,
Secretary.

Board's Offices, Newcastle,
7th July, 1925. [163]

[7386] Sydney, 19th June, 1925.

APPLICATIONS FOR LEASES FOR OYSTER CULTURE.

IT is hereby notified that the undermentioned persons have applied to lease for Oyster Culture the portions of land described hereunder opposite their respective names.

Objections may be lodged at the Fisheries Branch, Chief Secretary's Department, within thirty days of the date of this notice against the leasing of any of the portions. If interference with a hauling ground is alleged, a statutory declaration by a licensed fisherman must be submitted to the effect that the area has been hauled during the preceding twelve months.

E. B. HARKNESS,
Under Secretary.

No. 13,434 by Robert Lonesborough, situated at Crookhaven River, adjoining the northern end of Oyster Lease No. 4,576, and being identical with expired Oyster Lease No. 6,503, parish of Numbaa, county of St. Vincent, frontage 200 yards.

No. 13,411 by Joseph Robert Law, situated at Hasting River, offshore, adjoining the southern boundary of Oyster Lease No. 13,347, parish of Torrens, county of Macquarie, area about 2 acres.

No. 13,446 by Isaac Lloyd, situated at Mullet Creek, Hawkesbury River, offshore, adjoining the northern end of Oyster Lease No. 12,382, parish of Patonga, county of Northumberland, area about 1 acre.

No. 13,451 by Sydney Pinkerton John Thomas Cole, situated at Mooney Mooney Creek, Hawkesbury River, on an eastern bank, adjoining the northern end of applied for Oyster Lease No. 13,373, and being identical with expired Oyster Lease No. 6,262, parish of Patonga, county of Northumberland, frontage 300 yards.

No. 13,413 by Harry Humphrey Bailey, situated at Macleay River, on the eastern side of Pelican Island, parish of Arakoon, county of Macquarie, frontage 1000 yards.

DEPARTMENT OF PUBLIC WORKS—TENDERS FOR LEASING.

TENDERS will be received up to 2 p.m. on the date specified for the undermentioned. Tenderers to state what rental they are prepared to offer, or the lowest sum for which they will work the Watering-Place with the privelege of retaining the collections authorised by Regulation. Envelopes containing tenders must be addressed to the President, Tender Board, Public Works Department, Sydney, and have legibly endorsed upon the face thereof the name of the Public Watering Place for which tender is submitted. Tenders must be accompanied by a deposit of £5, and should specify the names and addresses of two proposed sureties. The Department does not bind itself to accept any tender.

The lease will be subject to the provisions of the Public Watering Places Act, 1900, and the Regulations thereunder. The lessee may cultivate the tenant's lease and any improvements which he may effect in the shape of clearing and burning-off timber may be considered in his favour should he tender for a new lease at the expiration of his term.

Copies of the Act, Regulations, conditions of lease, and agreement may be seen, and further information and form of tender may be obtained from the Local District Works Office, or from the Department of Public Works, Sydney.

13th July, 1925.

Packsaddle Tank, 640 acres, road Silverton to Cobham, Broken Hill District. Term of lease to be for 3 years from 1st August, 1925.

48 Mile Tank, 640 acres, road Ivanhoe to Wilcannia, Hay District. Term of lease to be for 5 years from 1st August, 1925.

20th July, 1925.

Scope's Range Bore, 640 acres, road Silverton to Wilcannia, Broken Hill District. Term of lease to be for 5 years from 1st August, 1925.

10th August, 1925.

Keilor Tank, 640 acres, road Cultowa to Jacob's Well, Hay District. Term of lease to be for 5 years from 1st September, 1925.

M. M. FLANNERY.

DEPARTMENT OF PUBLIC WORKS—TENDERS FOR WORKS.

TENDERS will be received up to 2 p.m. on the dates specified for the undermentioned works. Envelopes containing tenders must be addressed to the President, Tender Board, Public Works Department, Sydney, and have legibly endosed upon the face thereof the name of the work for which tender is submitted. The Government does not bind itself to accept the lowest or any tender.

Specifications and plans of all works may be seen in Contractor's Room, Public Works Department, Sydney, in addition to the other places mentioned.

Plans will be supplied at the rate of 5s. for each sheet, and specifications at 5s. per copy. Payment to be made to Accountant of Department. For Architectural Works, plans only may be purchased.

13TH JULY, 1925.

Long Bay State Penitentiary—Erection of chimney stack to new boiler house. (Fresh Tenders).

Valves, Hydrants and other Castings for Department of Public Works, Hunter River District Water Supply and Sewerage Board, and the Water Conservation and Irrigation Commission—Supply and Delivery of.

Port Kembla Power Supply—Moss Vale Transmission Line—Manufacture, Supply and Delivery of 33,000 Volt Lightning Arresters and Switchgear.

Port Kembla Power Supply—Nowra Transmission Line—Manufacture, Supply and Delivery of 33,000 Volt Ligthning Arresters and Switchgear.

Port Kembla Power Supply—Lupton Dam Transmission Line—Manufacture, Supply and Delivery of 33,000 Volt Lightning Arresters and Switchgear.

East Maitland Land and Survey Office, and Caretaker's Quarters—Installation of Electric Light. (Specification, &c., at Public Works Office, Newcastle.)

Redfern Police Depot, Bourke-street—Renewals, Repairs and Painting of Inspector's Quarters and Barrack Building. (Specification, &c., at Police Station, Redfern.)

20TH JULY, 1925.

Bridge over Tweed River at Byangum, road Uki to Murwillumbah—Construction of Low Level Timber Beam Bridge on Concrete Piers. (Specification, &c., at Court-houses, Grafton, Lismore and Murwillumbah; and Public Works Office, Newcastle.)

Carrington Police Station—Repairs and Painting. (Specification, &c., at Public Works Office, Newcastle.)

Central Police Courts, Liverpool-street, Sydney—Internal Renovations.

Tingha Court-house—Alterations and Additions (Fresh Tenders). (Specification, &c., at Court-house, Tingha; and District Works Office, Armidale.)

27TH JULY, 1925.

Road from Woodenbong to the Queensland Border—(Contract No. 4), Clearing, Forming, &c. (Specification, &c., at Court-houses, Casino, Tenterfield, Murwillumbah and Kyogle (N.S.W.), and Warwick (Q.); Police Stations, Woodenbong (N.S.W.), and Beaudesert and Rathdowney (Q.); and Public Works Office, Lismore. (Fresh Tenders.)

Glen Innes Hospital—Erection of Memorial Ward for Children. (Fresh Tenders—Specification, &c., at Court-house, Glen Innes; and District Works Office, Armidale.)

Kiama-Nowra Transmission Line—Supply and Delivery of Copper Conductors, Tie Wire and Jointing Sleeves.

Goulburn District Hospital—Alterations and Additions to Central Block. (Specification, &c., at District Works Office, Goulburn.)

4TH AUGUST, 1925.

Blackheath Water Supply—Supply and Erection of Electrically-driven Pumping Plant, Crane and Gantries.

Kiama—Nowra Transmission Line—Supply and Delivery of Wooden Poles.

Nabiac Police Buildings—Painting, Repairs, &c. (Specification, &c., at Court-house, Nabiac; and District Works Office, Kempsey.)

Northern Suburbs Ocean Outfall Sewer—Supply and Delivery of twenty-four Air Compressors for the 5th, 6th and 7th sections.

10TH AUGUST, 1925.

Queanbeyan Water Supply—Construction of Gravitation and Service Mains, Reticulation, and Service Reservoir.

17TH AUGUST, 1925.

Sydney Water Supply, Lupton Dam—Supply and delivery of petrol-driven locomotive (Specification, &c., at Department of Public Works, Melbourne).

24TH AUGUST, 1925.

Corowa Water Supply—Supply and Erection of Pumping Machinery, Crane and Gantries.

14TH SEPTEMBER, 1925.

Bridge over Cook's River at General Holmes' Drive—Manufacture, Supply and Delivery of Electrical Equipment, Machinery and Metal Work for Bascule Bridge. (Specification, &c., at Departments of Public Works, Melbourne and Adelaide; and Public Works Office, Newcastle. Contract No. 1.)

Bridge over Cook's River at General Holmes' Drive (Contract No. 2)—Receipt at site and Erection of Electrical Equipment, and Metalwork for Steel Bascule Span, Steel Towers, Machinery, &c., &c.; also Construction of Reinforced Concrete Piers, Abutments, Approach Spans, Embanked Approaches, &c., &c. (Specification, &c., at Departments of Public Works, Melbourne and Adelaide; and Public Works Office, Newcastle).

21ST SEPTEMBER, 1925.

Barren Jack Hydro-electric Development—Supply and Delivery of Material and Apparatus for a complete Communication System.

M. M. FLANNERY.

PUBLIC SCHOOL TENDERS.

TENDERS, plainly endorsed and addressed to the Under Secretary, Department of Education, Sydney, will be received up till the date mentioned for the work specified below. Full particulars on tender forms and those bound with the Specifications.

TOM MUTCH,
Minister for Education.

22ND JULY, 1925, UP TILL 4.30 P.M.

Wagga Wagga (Fresh)—Additions. (Plans, Bills of Quantities, &c., at Head Office; and Public Schools, Junee and Wagga Wagga.)

NEW SOUTH WALES GOVERNMENT RAILWAYS AND TRAMWAYS.

TENDERS will be received at the office of the Railway Commissioners, Bridge-street, Sydney, until 12 noon on the dates shown for the services specified:—

15TH JULY, 1925.

For Supply of Three (3) 100 K.V.A. Transformers for Railway Sub-stations to specification No. 717, price 2s. 6d. each, from Chief Electrical Engineer, 61 Hunter-street, Sydney.

For Supply and Delivery of Ironbark Sleepers for City Railway, in lots of 500 or more. Specifications from Chief Engineer, Metropolitan Railway Construction Branch, Room 48, Public Works Building, Phillip-street, Sydney.

For Supply of 10,000 yards of 36-inch Linen Cheese Cloth. Tender forms from Comptroller of Stores, Wilson-street, Newtown.

For Manufacture, Supply and Erection of Steel Window and Louvre Frames and Steel Door for staff accommodation at White Bay Power-house. Tender forms and further particulars from Engineer-in-Chief for Existing Lines, Bridge-street, Sydney.

22nd July, 1925.

For Purchase of the whole or any of the undermentioned Motor Vehicles:—

2 Chandler Motor Cars.
2 Buick Motor Cars.
1 Renault Motor Car.
1 Moreland Lorry.
2 Albion Lorries.
1 Baker Electric Lorry.

Tender forms and further particulars from Comptroller of Stores, Wilson-street, Newtown.

29th July, 1925.

For Supply of Fifty (50) All Steel Suburban Cars to specification No. 986, price £5 5s. first copy; subsequent copies £3 3s., from Chief Mechanical Engineer, Wilson-street, Redfern.

5th August, 1925.

For Supply and Erection of Two (2) Ash Conveyors for White Bay Power-house to specification No. 710. Price: first copy, 10s.; subsequent copies, 5s., from Chief Electrical Engineer, 61 Hunter-street, Sydney.

For Manufacture, Supply and Delivery, and Setting of Wall Tiling to the Northern Concourse of Central Electric Railway Station. Specifications may be seen (or purchased) at £2 2s. per set, at Office of Chief Engineer, Metropolitan Railway Construction Branch, Room 48, Public Works Building, Phillip-street, Sydney.

26th August, 1925.

For Supply of Two (2) 50 K.V.A. Transformers to specification No. 722, price 2s. 6d. each, from Chief Electrical Engineer, 61 Hunter-street, Sydney.

2nd September, 1925.

For Supply of two (2) 250 K.V.A. Transformers for Sutherland Sub-station to Specification No. 724, price 2s. 6d. each, from Chief Electrical Engineer, 61 Hunter-street, Sydney.

9th September, 1925.

For the Supply and Erection of One (1) Electric Travelling Jib Crane for White Bay Power-house to specification No. 711, obtainable from Chief Electrical Engineer's Office, 61 Hunter-street, Sydney. Price, first copy, 5s.; subsequent copies, 2s. 6d. each.

23rd September, 1925.

For Supply of Four (4) Feed Water Meters for White Bay Power-house, to specification No. 718. Price 2s. 6d. each, from Chief Electrical Engineer, 61 Hunter-street, Sydney.

7th October, 1925.

For Supply and Erection of 20,000 K.W. Turbo Alternator for White Bay Power-house, to specification No. 719, from Chief Electrical Engineer, 61 Hunter-street, Sydney; price, £1 per copy.

21st October, 1925.

For Supply of one (1) Two-ton Industrial Electric Elevating Truck to Tramway Stores, Randwick, to Specification No. 723, price 2s. 6d. each, from Chief Electrical Engineer, 61 Hunter-street, Sydney.

For Supply and Erection of One (1) Five-ton Electric Overhead Travelling Crane for Gordon-avenue Workshops, Newcastle, to specification No. 714, price 5s. per copy, from Chief Electrical Engineer, 61 Hunter-street, Sydney.

11th November, 1925.

For Supply of One (1) five-ton 3-motor Electric Overhead Travelling Crane, span 56 feet 2 inches, for Iron and Steel Foundry, Eveleigh. Copies of specifications from Chief Mechanical Engineer, Wilson-street, Redfern, price 5s. first copy; subsequent copies 2s. 6d.

All tenders to be properly endorsed. No tender necessarily accepted. Make cheques payable "Railway Commissioners." Any tender unaccompanied by deposit, as provided in conditions of contract, will be rejected.

W. J. MORRIS, Secretary.

Mines Department Notices.

[254] Department of Mines,
Sydney, 10th July, 1925.

IT is hereby notified, for general information, that, under the provisions of section 6 of the Explosives Act, 1905, His Excellency the Governor, with the advice of the Executive Council, has been pleased to define the undermentioned explosive, and to authorise the same for the manufacture in, and importation into the State of New South Wales.
[Ms. 1925-6,670]

J. M. BADDELEY, Secretary for Mines.

Explosive.

Class III. Nitro-compound, Division I.
(Ardeer Gelignite).
(Ardeer Gelignite No. 2).

[167] Department of Mines,
Sydney, 10th July, 1925.

NOTICES TO APPLICANTS FOR LEASES FOR MINING AND FOR PURPOSES IN CONNECTION WITH MINING; TO THE LESSEES UNDER SUCH LEASES; AND TO WHOM IT MAY CONCERN.

Notice is hereby given that—

HIS Excellency the Governor, with the advice of the Executive Council, has approved of the grant of leases of Crown Lands in satisfaction of the undermentioned applications:—

For Gold-mining Leases.

(1925-7,615 L.B.)

*Forbes No. 181, Thomas Oscar Aubrey, Frank McGee, Charles Leighton and Royden Leighton, portion GL 290, county Ashburnham, parish Forbes, 6 acres, dated 5th March, 1925.

Hill End No. 382, Claude Kenneth Davis and Elijah Thomas Mathews, portion GL 348, county Wellington, parish Tambaroora, 2 acres, dated 12th January, 1925.

For Mineral Leases.

(1925-7,672; 7,616 L.B.)

Ardlethan No. 665, James Edwin James, portion ML 2, county Bourke, parish Warri, 5 a. 2 r. 2 p., dated 4th February, 1925.

Mount Hope No. 30 (local 59), Martin Siegel, portion ML 2, county Blaxland, parish Gooan, 20 acres, dated 18th August, 1924.

Leadville No. 14 (local 37), Joseph Henry Field, portion ML 46, county Bligh, parish Talbragar, 20 acres, dated 13th December, 1924.
*Part of the surface excepted.

J. M. BADDELEY, Minister for Mines.

HIS Excellency the Governor, with the advice of the Executive Council, has voided the Gold Mining Lease of Crown Lands granted in satisfaction of the undermentioned application, the lessees having neglected or refused to execute the same:—

(1925-7,668 L.B.)

Yalgogrin No. 69 (local 209), John Ticehurst and George Brooks, portion GL 40, county Gipps, parish of Brolga, 10 acres, 8th April, 1925, date of lease.

J. M. BADDELEY, Minister for Mines.

HIS Excellency the Governor, with the advice of the Executive Council, has refused the undermentioned applications for Mineral Leases of Crown Lands:—

(1925-7,617; 7,673 L.B.)

Forbes No. 151 (local 176), William Joseph Bailey and Augustus Louis Laneyrie, county Ashburnham, parish Forbes, 5 acres, dated 4th July, 1924.

Goulburn No. 164, William Shore, Alfred Earnest Shepherd and Fred. James Farmer, county Argyle, parish Marulan, 3 acres, dated 27th February, 1925.

J. M. BADDELEY, Minister for Mines.

HIS Excellency the Governor, with the advice of the Executive Council, has approved of the grant of leases in satisfaction of the undermentioned applications for Mining Leases of Private Lands:—

(1925-7,613; 7,614 L.B.)

East Maitland No. 184 (local 423), Charles Jeffries, lot 9, section 9, part of portion 105, county Northumberland, parish Heddon, 32 perches, dated 17th April, 1924.

Yalgogrin No. 217, Cuthbert Summers Bengough Ricketts, portion PGL 14, part of portion 38, county Cooper, parish Narriah, 9 a. 3 r. 13 p., surface right, 1 acre, dated 31st January, 1925.

J. M. BADDELEY, Minister for Mines.

IT is hereby notified that I refuse to entertain the undermentioned application for a Dredging Lease, such refusal to take effect at 2.30 p.m. this day.

(1925-7,593 L.B.)

Wellington No. 10 (local 177), Harvey's Freehold Gold Dredging Co. Ltd, counties Wellington and Bligh, parishes Wellington and Nanima, 100 acres, dated 21st September, 1923.

J. M. BADDELEY, Minister for Mines.

---

[168] Department of Mines,
Sydney, 10th July, 1925.

PERMITTED EXPLOSIVES—COAL MINES REGULATION ACT, 1912.

IN pursuance of the provisions of the Coal Mines Regulation Act, 1912, section 3, as amended by the Coal Mines Regulation (Amending) Act, 1913, I hereby notify that the use of the explosives defined in the Schedule hereunder written is permitted, subject to the conditions set out in such Schedule, until the 31st day of December, 1925.

J. M. BADDELEY, Minister for Mines.

Explosive.	Ingredients.	Parts by Weight.	
		Not more than—	Not less than—
Samsonite No. 3 ...	Nitro glycerine	52·5	50·5
	Nitro-cotton	4	2
	Amido-compound	0·5	.....
	Nitrate of Sodium	11	9
	Borax	26	24
	Chloride of Sodium	11	9
	Moisture...	1·5	.....

Conditions.

1. That the explosive shall be used only when contained in a non-water-proofed wrapper of waxed paper.
2. That the explosive shall be used only with a detonator or electric detonator of not less strength than that known as No. 6 (i.e., the detonator or electric detonator to be used shall possess an effective detonative strength as great as, or greater than, that of one containing 15 grains of a composition consisting in every 100 parts by weight of 80 parts of fulminate of mercury and 20 parts of chlorate of potassium).
3. That the explosive shall be made at the works of the Australian Explosives and Chemical Company Limited, at Deer Park, in the State of Victoria.
4. That the quantity of the explosive to be used in any single shot-hole shall not exceed 24 ounces.
5. That the explosive shall be similar in all respects to the samples submitted to test at the Home Office Testing Station, Rotherham, County of York, England, on the 3rd day of August, 1916, and at the office of the Explosives Department, Sydney, on the 29th day of June, 1922.
6. That in addition to the marking on the outer package required by Regulations made under the Explosives Act, 1905, and in force for the time being, such outer package shall bear the words: "As defined in the List of Permitted Explosives"; and, further, each inner package shall be clearly marked with the words: "Permitted Explosive to be used only with not less than No. 6 detonator," and also with the name of the explosive, the name of the manufacturer, and date and place of manufacture, and the nature and proportion of the ingredients.
7. That each cartridge, in addition to any other marking required, shall be clearly marked with the words: "Not more than 24 ounces in any one shot-hole."
8. Provided, further, that, as regards the composition, quality, or character of the explosive defined in this Schedule, any article alleged to be such explosive which differs therefrom in composition, quality, or character, whether by reason of deterioration or otherwise, shall not be deemed to be the explosive so defined; but an owner, agent, or manager of a mine shall not be responsible for the composition, quality, or character of an explosive if he shows that he has in good faith obtained a written certificate from the maker of the explosive that it complies with the terms of this Schedule, and that he has taken all reasonable means to prevent deterioration of the explosive while stored.

Department of Mines,
Sydney, 10th July, 1925.

RETURN of Authorities to Mine, issued in terms of section 28, Mining Act, 1874, published in accordance with an Order of the Legislative Assembly, made on the 21st October, 1884.

J. M. BADDELEY, Minister for Mines.

AUTHORITIES TO MINE ISSUED SINCE JANUARY, 1882.

RETURN showing the names of persons holding titles under section 28, Mining Act, 1874, whether to mine under road or reserve, locality, area, mineral to be mined for, royalty, rent payable per annum, labour conditions.

No. of Authority.	Names.	Road or Reserve.	Locality		Area.	Mineral.	Royalty.	Rent.	No. of Miners to be employed.	Remarks.
			County.	Parish.	a. r. p.					
1076	L. Dodds	Under half the width of a road bounded on the north by portions 5 and 23.	Mouramba...	Devon ...	5 1 37	Copper	.....	.....	Two ...	5 miners' rights to be held in lieu of payment of rent, to be produced on 21st May annually.
1108	J. R. M. Robertson...	Under part of a road through portions 160, 161, 162, 163, 164, 165, 150, 140, 141, and 112, being portion M.P. 13.	Camden ...	Kembla ...	18 0 0	Coal	6d. per ton on all large coal, and 3d. per ton on all small coal.	.....	Two ..	1 miner's right to be held in lieu of payment of rent, to be produced on 11th June annually.
1231	Do ...	Under parts of a road running from the north boundary of portion 3 to the south boundary of portion 208, and from the west boundary of portion 13 to the north boundary thereof, and under part of a road running through portion 30, being parts of portions M.P. 14 and M.P. 2.	do ...	do ...	7 1 14	do	do ...	.....	Two .	5 miners' rights to be held in lieu of payment of rent, to be produced on 25th November annually.
1232	Do ...	Under part of a road, being portion M.P. 3	do ...	do ...	6 2 32	do	do ...	.....	Two ...	3 do do
1233	Do ...	Under part of a road, being portion M.P. 9	do ...	do ...	7 0 16	do	do ...	.....	Two ..	4 do do
1234	Do ...	Under part of a road, being portion M.P. 16	do ...	do ...	12 1 10	do	do ...	.....	Two ..	6 do do
1392	The Vale of Clwydd Coal and Brick Co. Limited.	Under roads separating portion 77 from 105, road running through portions 104, 105, and 103; roads separating portions 103, 132, and 232 from portions 102, 133, and 130; road passing through portion 130; roads separating portions 102, 141, and 90 from portions 86 and 85; roads passing through portions 86, 85, 84, and 10; road separating portion 10 from portions 8 and 257, being portion M.P. 7.	Cook ...	Lett ...	43 0 0	do	do ...	.....	Four ...	18 miners' rights to be held in lieu of payment of rent, to be produced on 8th May annually.
1492	The Bellambi Coal Company Ltd.	Under road separating portion 73 from portion 75, road through portions 63, 32, 66, 69, 133, roads through portions 68 and 34, and parts of roads through portions 28, 30, and 31, being portions M.Ps. 1, 4, 5, 6, and 12.	Camden ...	Wonona ...	38 0 0	do	do ...	.....	Two ...	16 miners' rights to be held in lieu of payment of rent, to be produced on 5th January annually.
1563	The Vale of Clwydd Coal and Brick Company Limited.	Under certain roads each 1 chain wide, being part of road separating portion 76 from portion 77 south of Great Western Railway, road separating portions 132 and 140 from portions 232 and 231A, road separating portion 232 from portion 231A and the road through portion 132, being portion M.P. 8.	Cook ...	Lett ...	11 0 0	do	do ...	.....	Two ...	5 miners' rights to be held in lieu of payment of rent, to be produced on the 13th April annually.

AUTHORITIES TO MINE—*continued.*

No. of Authority.	Names.	Road or Reserve.	Locality. County.	Locality. Parish.	Area. a. r. p.	Mineral.	Royalty.	Rent. £ s. d.	No. of Miners to be employed.	Remarks.
1568	The Scottish-Australian Mining Co. Limited.	Under part of a road 1 chain wide passing through portion M.L. XXII, being portion M.P. 30.	Northumberland.	Kahibah ...	6 2 6	Coal..	6d. per ton on all large coal, and 3d. per ton on all small coal.	.....	Two ...	3 miners' rights to be held in lieu of payment of rent, to be produced on the 29th April annually.
1583	Wm. Laidley & Company Limited.	Under roads 1 chain wide passing through portions 13, 75, and 76, parish Teralba, and portion 39, parish Awaba, being portion M.P. 13.	do ...	Teralba and Awaba.	19 0 20	do	do ...	.....	Two ...	8 miners' rights to be held in lieu of payment of rent, to be produced on the 5th October annually.
1624	The Mount Pleasant Coal and Iron Mining Company Limited.	Under a road 1 chain wide passing through portion 46, being portion M.P. 22.	Camden ...	Wonona ...	3 1 31	do	do ...	.....	Two ...	2 miners' rights to be held in lieu of payment of rent, to be produced on the 7th March annually.
1649	Do ...	Under a road 50 links wide passing through portion 21, being portion M.P. 18.	do ...	Cordeaux ...	0 1 22	do	do ...	.....	Two ...	1 miner's right to be held in lieu of payment of rent, to be produced on the 3rd July annually.
1650	Do ...	Under the road 50 links wide separating portion 19 from portion 22 and a road 1 chain wide in the north-west corner of portion 22, being portion M.P. 19.	do ...	do ...	1 1 21	do	do ...	.....	Two ...	1 do do
1724	Lithgow Valley Colliery Co. (Limited).	Under part of reserve 24,106, being portion 98 and eastern half of M.P. 1.	Cook ...	Marangaroo	420 0 6	Coal and shale.	6d. per ton on all shale and large coal, and 3d. per ton on all small coal.	42 0 0	Four ...	1 miner's right to be held, to be produced on the 11th January annually.
1725	Do ...	Under part of reserve 24,106, being portion 85 and western half of M.P. 1.	do ...	do ...	263 3 23	do	do ...	26 8 0	Two ...	1 do do
1802	The Mount Pleasant Coal and Iron Mining Company Ltd..	Under two roads separating portions 20 and 22, and passing through portion 22, being portions M.Ps. 33 and 34.	Camden ...	Cordeaux ...	2 1 17	Coal..	6d. per ton on all large coal, and 3d. per ton on all small coal.	.....	Two ...	1 miner's right to be held in lieu of payment of rent, to be produced on the 13th September annually.

N.B.—In all cases in which rent and royalty are reserved, the rent is to be paid until or unless the royalty at the date stated exceeds the rent.

Lands Department Notices.

NOTICE REMOVING A TRUSTEE UNDER THE PUBLIC TRUSTS ACT, 1897.

PROCLAMATION.

IN accordance with the provisions of the Public Trusts Act, 1897, I, Sir Dudley Rawson Stratford de Chair, Admiral in the Royal Navy, Knight Commander of the Most Honourable Order of the Bath, Member of the Royal Victorian Order, the Governor of the State of New South Wales and its Dependencies in the Commonwealth of Australia, with the advice of the Executive Council of the said State, by this notice remove Mr. F. A. Wallis, who has left the district, from his position as a Trustee of Reserve No. 43,890 at Nabiac, area about 35 acres, notified 12th May, 1909, for Public Recreation and Showground.

Signed and sealed at Sydney, this ninth day of July, 1925.

(L.S.) D. R. S. de CHAIR,
Governor.

By His Excellency's Command,

P. F. LOUGHLIN,
Minister for Lands.

[192] GOD SAVE THE KING!

NOTICE APPOINTING TRUSTEES UNDER THE PUBLIC TRUSTS ACT, 1897.

IN accordance with the provisions of the Public Trusts Act, 1897, I, Sir Dudley Rawson Stratford de Chair, Admiral in the Royal Navy, Knight Commander of the Most Honourable Order of the Bath, Member of the Royal Victorian Order, the Governor of the State of New South Wales and its Dependencies in the Commonwealth of Australia with the advice of the Executive Council of the said State, by this notice appoint the undermentioned gentlemen and bodies as Trustees respectively of the portions of land hereinafter particularised.

Signed and sealed at Sydney, this ninth day of July, 1925.

(L.S.) D. R. S. de CHAIR,
Governor.

By His Excellency's Command,

P. F. LOUGHLIN,
Minister for Lands.

GOD SAVE THE KING!

Reserve No. 7,600 at Boggabilla, area 100 acres, notified 27th October, 1888, for Racecourse and Public Recreation:—

William Bede Galvin, Esquire (in lieu of Mr. J. Galvin, deceased).
[Misc. 1925-5,902]

Reserve No. 52,849 at Griffith, area 1 acre, notified 21st June, 1918, for Preservation of Graves:—

Mathew John Moynahan, Esquire (in lieu of Mr. O. F. Weight, resigned).
[Misc. 1925-4,863]

Reserves Nos. 40,879 and 43,312 at Lockhart, notified 12th September, 1906, and 16th December, 1908, respectively for Racecourse and Showground:—

Charles Smith, Esquire (in lieu of Mr. W. P. O'Neill, resigned).
[Misc. 1925-4,532]

Reserve No. 55,460 at Tuppal Soldiers' Settlement, parish of Pungulgui, county of Townsend, area 10 acres, notified 26th May, 1922, for Public Buildings and Public Recreation:—

Messrs. Ronald Honiborne Greggery, Fred Gibbing, William James Levings, Leslie Frank Laker, Norman Gerald Bouichier, Arthur Henry Mills, Henry James Haines.
[Misc. 1925-4,708]

The portion of Reserve No. 57,365 at Gundaroo, notified 8th August, 1924, for General Cemetery, set apart for Roman Catholic Burial Ground:—

Right Reverend John Barry D.D., Reverend John Francis Leonard, Messrs. John Morgan, William McEnroe, Thomas McAuliffe.
[Misc. 1925-5,110]

Reserve No. 57,945 at Doubtful Creek (Dyraaba Soldiers' Settlement), parish of Queebun, county of Rous, area 2 roods, notified 1st May, 1925, for Public Hall:—

Messrs. James Stanley Smith, Richard William Hickey, James Harold McLean, John Herbert Cockerill, Henry James Kinder, Lewis Charles Henry Harris, Vivian Layton.
[Misc. 1925-4,764]

Reserve No. 57,820 at Boomi, parish of Kunopia, county of Benarba, area 16 acres, notified 27th February, 1925, for Public Recreation:—

Messrs. Henry Peter Adams, William John Newlands, Herbert Reginald Bruen, Charles Edward McMaster, John Hugh McMaster.
[Misc. 1925-5,274]

Reserve No. 50,094 at Sally's Flat, area about 17 acres 2 roods, notified 29th July, 1914, for Public Recreation:—

Messrs. Thomas Sharpe, Patrick John Slattery (in lieu of Messrs. W. J. Fitzgerald and T. Slattery, deceased).
[Misc. 1925-4,827]

Reserve No. 57,928 at Collinroobie, parish of Bunganbil, county of Cooper, area about 2 acres 1 rood, notified 17th April 1925, for Public Recreation:—

Messrs. Robert John Elwin, Howard Primrose Elwin, Patrick James Kenny, Thomas Charles Davies, Edward Jocelyn Vivian Martin, John George Farrell Nolen, George Elwin.
[Misc. 1925-4,869]

Reserve No. 43,890 at Nabiac, area about 35 acres, notified 12th May, 1909, for Public Recreation and Showground:—

Messrs. Ernest Alfred Carey, John Thomas Alfred Magennis (in lieu of Mr. J. Gleeson, deceased, and Mr. F. A. Wallis, removed).
[Misc. 1925-4,271]

Reserve No. 57,745 at Neilson's Creek, parish of Piribil, county of Hunter, area 6 acres 3 roods 6 perches, notified 23rd January, 1925, for Public Recreation:—

Messrs. Reginald Roscoe Barry, Reginald Robert Roy Allen, Edwin Chapman, Thomas Christopher O'Hara, Giles Moss, Wallace John Brown, Robert Stanley Bowman.
[Misc. 1925-3,132]

Reserve No. 57,724 at Stockinbingal, parish of Stockinbingal, county of Bland, area 4 acres, notified 16th January, 1925, for Hospital:—

Messrs. Benjamin Witenden Marsden Poole, Charles Pether.
[Misc. 1925-1,700]

Reserve No. 57,983, county of Cook, parish of Jamieson, Wentworth Falls, area 4 acres 2 roods 8 perches, notified 8th May 1925, for Public Baths and Public Recreation, being an addition to Wentworth Falls Group of the Blue Mountain Sight Reserves:—

Messrs. Harry Albert Hickman, William Page Wilson, James Arthur Cashman, Samuel Charles Rose, Peter Mulhearn, Isaac Platt Slack, William Taylor Wearne.
[Misc. 1925-3,557]

Reserve No. 57,974 at Tweed Heads, county of Rous, parish of Terranora, area about 13 acres, notified 8th May, 1925, for Public Recreation, Quarry and Access:—

The Council of the Shire of Tweed.
[Misc. 1925-3,872]

Reserve No. 57,970 at Grafton, county of Clarence, parish of Great Marlow, area about 1 rood 29 perches, notified 8th May, 1925, for Public Baths:—

The Council of the Municipality of Grafton.
[Misc. 1925-2,994]

Reserve No. 57,961 at Rylstone, parish of Rylstone, county of Roxburgh, area 20 acres, notified 1st May, 1925, for Sanitary Depot:—

The Council of the Shire of Rylstone.
[Misc. 1925-3,844] [191]

[7142] Sydney, 10th July, 1925.

NOTIFICATION OF CLOSING OF ROADS AND THE ADDITION OF THE LANDS COMPRISED THEREIN TO ADJOINING HOLDING.

I, Sir DUDLEY RAWSON STRATFORD DE CHAIR, Admiral in the Royal Navy, Knight Commander of the Most Honourable Order of the Bath, Member of the Royal Victorian Order, and Governor of the State of New South Wales and its Dependencies in the Commonwealth of Australia, do hereby notify that in pursuance of the provisions of section 20, Public Roads Act, 1902, the roads described hereunder are hereby closed, and the lands comprised therein added to the holdings mentioned.

D. R. S. DE CHAIR,
Governor.

P. F. LOUGHLIN, Minister for Lands.

DESCRIPTIONS.

Road Purchase Application 1923-203, Alfred Andrew and Arthur Alexander Hart, 3 acres 0 roods 14 perches at £3 per acre for addition to C.P. 11-64 (portion 23). Boundary road 150 links wide south of portion 44, parish of Narragudgil, county of Bland, Land District of Wyalong, Bland Shire, Wyalong Municipality.
[Roads 1923-866-11]

Road Purchase Application 1920-39, Kenneth Donald McKenzie, 10 acres 3 roods 6 perches, valued at £11 17s. 3d. for addition to C.P. 16-19 (portion 52). Boundary road 1 chain wide separating portion 52 from portion 164 and end of road. Boundary road 1 chain wide separating portion 52 from portions 47, 102, 287 and 288, extending in all from the north-east corner of portion 78 generally easterly and northerly to a point north-west corner of portion 288, parish of Wangalo, county of Georgiana, Land District of Carcoar, Crookwell Shire.
[Roads 1920-123-17]

[7143] Sydney, 10th July, 1925.

NOTIFICATION OF CLOSING OF UNNECESSARY ROADS.

I, Sir DUDLEY RAWSON STRATFORD DE CHAIR, Admiral in the Royal Navy, Knight Commander of the Most Honourable Order of the Bath, Member of the Royal Victorian Order, Governor of the State of New South Wales and its Dependencies in the Commonwealth of Australia, with the advice of the Executive Council, and in pursuance of the provisions of section 20, Public Roads Act, 1902, hereby declare the roads hereunder described, which are now no longer required, to be closed, and that the lands comprised therein shall be freed and discharged from any right of the public or any person to the same as highways.

D. R. S. DE CHAIR,
Governor.

P. F. LOUGHLIN, Minister for Lands.

DESCRIPTION.

The unnecessary designed roads within the boundaries of the area of about 93 acres approved to be granted as a Special Lease under section 25 of the Western Lands (Amendment) Act of 1905, to The Commonwealth of Australia for Aerodrome,—as shown on diagram plan catalogued W.L.B. 2,542, in the Office of the Western Land Board, parish of Balranald, county of Caira, within the suburban boundaries of the town of Balranald and Balranald Municipality (Western Division).
[Roads 1925-205-2]

The unnecessary part of reserved road within portion 15 north from proposed road shown on plan catalogued R. 15,626-1,603, also the unnecessary part of boundary road separating portion 59 from portion 61, south from reserved road within portion 61, parish of Millie, county of Pottinger, Liverpool Plains Shire.
[Roads 1923-774-20]

Part of Howe-street between Kidston and Billabong streets; part of Kent-street between Kidston and Billabong streets; part of lane south of allotments 9 8, 7, 6 and 12, section 23, lane traversing section 22, village and parish of Walbundry, county of Hume, Culcairn Shire.
[Roads 1924-931-3]

The unnecessary part of reserved road within portion 332, extending from a point 1 chain north of the south-eastern corner of portion 357 to portion 564, parish of Parkes, county of Ashburnham, Goobang Shire.
[Roads 1925-284-2]

The unnecessary boundary road separating portions 50 and 312 (part) from portion 287, parish of Albury, county of Goulburn, Hume Shire.
[Roads 1924-69-3]

The unnecessary part of road known as Barbour-street, south of Morago-street; the unnecessary parts of road known as Dahwilly-street, south of sections 9 and 10, and the unnecessary lanes within those sections, town of Dahwilly.

The unnecessary roads within R. 5, extension for Access and Water Supply (notified 27th February, 1886), north of Deniliquin-street; the unnecessary road from Hay-street to portion 62, adjoining the suburban boundary of Dahwilly and road from that road to Deniliquin-street; also the two designed roads between public road from Barratta to Deniliquin and portion 63 (within suburban boundaries, town of Dahwilly), parish of Dahwilly, county of Townsend, Windouran Shire.

The unnecessary parts of roads known as Barratta, Mergah, Hindmarsh and Moama streets, between Wakool and Edward streets, also the unnecessary lanes within sections 22, 25, 36 and 42, village of Wangonilla, parish of Wangonilla, county of Townsend, Windouran Shire.
[Roads 1925-156-2]

The unnecessary part of road separating portion 165 from portion 166, now approved to be added to Yarra school site, parish of Breadalbane, county of Argyle, Mulwaree Shire.
[Roads 1925-253-2]

[7315] Sydney, 10th July, 1925.

NOTIFICATION OF CLOSING OF ROADS AND APPROVAL OF THE SALE OF THE LANDS COMPRISED THEREIN UNDER ROAD PURCHASE APPLICATION.

I, Sir DUDLEY RAWSON STRATFORD DE CHAIR, Admiral in the Royal Navy, Knight Commander of the Most Honourable Order of the Bath, Member of the Royal Victorian Order, Governor of the State of New South Wales, and its Dependencies in the Commonwealth of Australia, do hereby notify that in pursuance of the provisions of the 20th section, Public Roads Act, 1902, the roads described hereunder are hereby closed and the lands comprised therein granted to the persons mentioned.

D. R. S. DE CHAIR,
Governor.

P. F. LOUGHLIN, Minister for Lands.

DESCRIPTIONS.

Road Purchase Application 1923-205, Christopher Wren, 4 acres 2 roods 5 perches. The part of reserved road 100 links wide within portion 80, shown on C.T. 1,434, folio 210, parish of Toogong, county of Ashburnham, Land District of Molong, Boree Shire.
[Roads 1923-887]

Road Purchase Application 1921-63, Mary Catherine Stewart, 29 acres. Boundary road 300 and 328 links in width south-west and south of portion 22; boundary road about 500 links wide west of portion 40 (part), north of the reserved road within that portion, parish of Ramsay, county of Bourke, Land District of Temora Central, Shire of Bland.
[Roads 1921-143-18]

Road Purchase Application 1923-141, The Commonwealth Portland Cement Co. Ltd., 2 acres 2 roods 3 perches. The unnecessary parts of roads (parts of Eric-street, Hill-street and Wood-street), extending from Forest-street southerly to Quarry-street, also

the unnecessary road (lane) south of allotment 1, section 46, parish of Cullen Bullen, county of Roxburgh, Land District of Lithgow, Shire of Blaxland, town of Portland.
[Roads 1923-601-12]

Road Purchase Application 1923-122, Robert Graham Cunninghame Robertson-Cunninghame, 38 acres 3 roods 18 perches. Boundary road 100 links wide west of portions 578 and 41, north of portion 40, west of portions 40 and 39, south of portion 39 and west of portion 38, including the small parts at the north-west corner of portion 40 and at the south-west corner of portion 39, and excluding the part necessary to preserve continuity of reserved road through portion 39; part of boundary road 100 links wide north of portion 39, east of reserved road through that portion, and boundary road 100 links wide north of portions 32 and 36, parish of Wellington Vale, county of Gough, Land District of Tenterfield, Shire of Severn.
[Roads 1923-483-14]

[7314] Sydney, 10th July, 1925.

DECLARATION OF ROADS TO BE PUBLIC ROAD UNDER PROVISIONS OF SECTION 18, PUBLIC ROADS ACT, 1902.

I, Sir Dudley Rawson Stratford de Chair, Admiral in the Royal Navy, Knight Commander of the Most Honourable Order of the Bath, Member of the Royal Victorian Order, Governor of the State of New South Wales, and its Dependencies in the Commonwealth of Australia, with the advice of the Executive Council, do hereby notify that the roads hereunder described, in pursuance of the provisions of section 18, Public Roads Act, 1902, are hereby declared to be public roads, and dedicated to the public accordingly.

D. R. S. de CHAIR,
Governor.

P. F. LOUGHLIN, Minister for Lands.

Description.

Road 1 chain wide through portion 108, shown on plan catalogued R. 15,236-1,603; boundary road 1 chain wide west of portion 108, north of the first described road, parish of Strathdon, county of Cook, Blue Mountains Shire.
[Roads 1922-848-16]

---

[214] Sydney, 10th July, 1925.

CANCELLATION OF ROAD PERMITS.

It is hereby notified that the Road Permits noted hereunder are hereby cancelled in accordance with the provisions of section 202 (5) (a) Crown Lands Consolidation Act, 1913.
[Roads 1910-511]

P. F. LOUGHLIN, Minister for Lands.

Schedule.

Parish of Bundanoon, county of Camden, Land District of Moss Vale, Wingecarribee Shire. Road Permit 1922-2, Agnes M. Hanrahan.
[Roads 1909-491-361]

Parish Gundaroo, county of Murray, Land District of Queanbeyan, Gunning Shire. Road Permit 1918-2, W. McEnroe.
[Roads 1909-491-363]

Parish of Numbugga, county of Auckland, Land District of Bega, Mumbulla Shire. Road Permit 1924-75, John Ryan.
[Roads 1909-491-370]

Parish of Cathcart, county of Wellesley, Land District of Bombala, Bibbenluke Shire. Road Permit 1913-149, G. Miller.
[Roads 1909-491-371]

Parish of Billyrambija, county of Argyle, Land District of Goulburn, Mulwarree Shire. Road Permit, 1921-10, C. Shepherd.
[Roads 1909-491-380]

Parish of Cargellico, county of Dowling, Land District of Hillston, Lachlan Shire. Road Permit 1913-73, F. W. Creswick.
[Roads 1909-999-242]

Parish of Cunningdroo, county of Wynyard, Land District of Wagga Wagga, Kyeamba Shire. Road Permit 1911-36, R. J. Bryson.
[Roads 1910-179-412]

Parish of Holbrook, county of Goulburn, Land District of Albury, Holbrook Shire. Road Permit 1913-14, C. Christie.
[Roads 1910-179-403]

Parish of Butherwa, county of Urana, Land District of Urana, Urana Shire. Road Permit 1914-9, J. M. Smith.
[Roads 1910-179-405]

Parish of Sandy Creek, county of Mitchell, Land District of Wagga Wagga, Kyeamba Shire. Road Permit 1901-5, A. Snodgrass.
[Roads 1910-179-418]

Parish of Gobbagombalin, county of Clarendon, Land District of Wagga Wagga, Mitchell Shire. Road Permit 1915-11, E. Simmonds.
[Roads 1910-179-421]

Parish of Oura, county of Clarendon, Land District of Wagga Wagga, Mitchell Shire. Road Permits 1916-3 and 1920-20, D. W. Cassidy.
[Roads 1910-179-422]

Parish of Tootool, county of Mitchell, Land District of Wagga Wagga, Lockhart Shire. Road Permit 1914-17, J. Blackwood.
[Roads 1910-179-424]

Parish of Wambanumba, county of Monteagle, Land District of Young, Burrangong Shire. Road Permit 1921-3, R. H. Tout.
[Roads 1910-179-430]

Parish of Arakoon, county of Macquarie, Land District of Kempsey, Macleay Shire. Road Permit 1915-65, John Lyons.
[Roads 1910-342-139]

Parish of Kempsey, county of Macquarie, Land District of Kempsey, Macleay Shire. Road Permit 1915-99, H. Barnett.
[Roads 1910-342-141]

Parish of Gooloongolok, county of Gloucester, Land District of Taree, Manning Shire Road Permit 1913-6, James Griffis, junior.
[Roads 1911-319-150]

Parish of Ravensworth, county of Durham, Land District of Singleton, Patrick Plains Shire. Road Permit 1914-2, J. Simpson.
[Roads 1911-319-152]

---

[217] Sydney, 10th July, 1925.

PROPOSED CLOSING OF UNNECESSARY ROADS, &c.

Notice is hereby given that the Minister for Lands is of opinion that it is expedient to close, under the provisions of the 19th and 20th sections of the Public Roads Act, 1902, the roads, &c., hereunder described; and all persons interested are hereby called upon to set forth in writing, addressed to the Minister for Lands, within one month from date of this notice, any objections which may appear to them to exist to the closing of the same.

P. F. LOUGHLIN, Minister for Lands.

Descriptions.

Public road R. 12,112-1,603, north of main road from Bombala to Delegate, parish of Bombala, county of Wellesley, Bibbenluke Shire.
[Roads 1925-403-2]

The unnecessary part of boundary road 2 chains wide formerly separating portion 18 from portions 23 and 22 (parish of Ivanhoe), but now included in said portion 18, as shown on plan catalogued R. 15,817-1,603, parish of Griffiths, county of Nicholson, Carrathool Shire, Land District of Hillston.
[Roads 1924-598-5]

The part of public road 150 links wide (R. 10,257-1,603) south of the reserved road 150 links wide in portion 58, and the boundary road 100 links wide on part of the north-west boundary of portion 20, all included in the boundaries of portion 58, of 565 acres, ex roads, Special Lease 1921-9, Charles Henry Bromham, parish of Dulah, county of Bourke, Land District of Wagga Wagga, Coolamon Shire.
[Roads 1925-520-1]

Unnecessary boundary road west of portion 63, parish of Dapper, county of Lincoln, Land District of Dunedoo Central, Cobbora Shire.
[Roads 1925-409-3]

Unnecessary boundary roads south of portion 54 and separating portion 167 from portions 162 and 163; the part of unnecessary boundary road west of portion 160 extending from the northern side of public road within portion 187 to the southern side of reserved road within portion 169, parish of Richmond, county of Richmond, Land District of Casino, Tomki Shire.
[Roads 1925-485-2]

Unnecessary boundary road west of portion 122, parish of Dapper, county of Lincoln, Land District of Dunedoo Central.
[Roads 1925-410-2]

[215] Sydney, 10th July, 1925.

APPLICATIONS FOR THE CLOSING AND PURCHASE OF ROADS, &c.

NOTICE is hereby given that application has been made under the Public Roads Act, 1902, for the closing and purchase of the roads, &c., described in the Schedule hereunder, and that it is intended to close same, unless valid objections are found to exist.

Any person desiring to lodge objections should forward the same in writing, addressed to the Minister for Lands, within one month from date of this notice.

P. F. LOUGHLIN, Minister for Lands.

SCHEDULE.

Road Purchase 1925-10, S. A. Chandler, 17 a. 3 r. 35 p. Boundary road 200 links wide separting portion 56 from portion 16; boundary road 100 links wide separating end of road and portion 27 from portion 16 and end of road; boundary road 100 links wide separating portion 27 from portion 61, and reserved road 100 links wide in continuation thereof within portion 61, parish of Terrabile, county of Gowen, Land District of Coonamble, Gilgandra Shire.
[Roads 1925-44-5]

Road Purchase 1925-51, William Jacobs, 21 a. 2 r. 20 p. The part of boundary road 100 links wide west of portion 84 north from the public road within portion 102; boundary road 300 links wide separating portions 102, 32, and end of road from portion 209, end of road and portion 116; the part of boundary road 100 links wide separating portions 116, 181 and 210 from portion 209, extending from the north-west corner of portion 116 to a point 10 chains north of the south-west corner of portion 210, parish of Nemingha, county of Parry, Land District of Tamworth, Cockburn Shire.
[Roads 1925-219]

Road Purchase 1925-210, H. V. Dowe, 4 a. 2 r. 30 p. The part of boundary road 100 links wide west and south of portion 44 extending from the south-east corner of portion 47 southerly and easterly to Wongo Creek, parish of Dowe, county of Darling, Land District of Tamworth, Mandowa Shire.
[Roads 1925-210-3]

Road Purchase 1925-36, W. E. Kirk, 3 a. 1 r. Boundary road 100 links wide north of portion 45, parish of Dowe, county of Darling, Land District of Tamworth, Mandowa Shire.
[Roads 1925-175-4]

Road Purchase 1925-30, W. T. Ranken, 7 a. The part of boundary road 100 links wide west of portion 229 north from the reserved road within that portion, parish of Marulan, county of Argyle, Land District of Goulburn, Mulwaree Shire.
[Roads 1925-126-4]

Road Purchase 1925-15, A. W. Gault, 15 a. 2 r. 20 p. The part of boundary road 100 links wide separating portions 69, 57, 56 and 55 (part) from portions 13 (part), 68, 58, end of closed road, and portions 34, 51 and 52 (part), extending from the north-west corner of portion 69 to the western side of reserved road within portion 55, parish of Morven, county of Napier, Land District of Coonabarrabran, Coolah Shire.
[Roads 1925-61-4]

Road Purchase 1924-253, Charles Coxhead, 2 r. 35 p. That part of the southern half 50 links wide of boundary road 100 links wide north of portion 37, extending from the north-east corner of that portion to the public road within portions 37 and 97, parish of Nemingha, county of Parry, Land District of Tamworth, Cockburn Shire.
[Roads 1924-993-4]

Road Purchase 1924-249, L. A. Hamilton, 16 a. 3 r. 10 p. The part of boundary road 100 links wide south of portion 75 east from the railway line from Mudgee to Wallerawang; reserved road 100 links wide within portion 64; the part of reserved road 100 links wide within portion 61 extending from the north-western corner of portion 24 to the western side of public road R. 13,261-1,603, parish of Tongbong, county of Phillip, Land District of Rylstone, Rylstone Shire.
[Roads 1924-958]

Road Purchase 1924-178, F. W. Goggin, 2 acres (about). Boundary road 150 links wide east of portion 156; boundary road 150 links wide separating portion 157 from portions 112 and 113, parish of Bransby, county of Beresford, Land District of Cooma, Monaro Shire.
[Roads 1924-688]

[216] Sydney, 10th July, 1925.

RE-MARKING OF ROAD.

IT is hereby notified that, under the provisions of the 23rd section of Public Roads Act, 1902, the position of part of public road (R. 1,810-1,603) from Bombala to Delegate, parish of Bombala, county of Wellesley, Bibbenluke Shire, has been re-marked 100 links wide and of variable width,—as shown on plan catalogued R. 15,946-1,603, which is deposited in and can be inspected at Department of Lands, Sydney, and a copy of same can be seen at the Office of the Bibbenluke Shire Council, Bombala.

In accordance with the 25th section of the aforesaid Act, it is intended to submit the plan of re-marking to the Governor for approval, it is therefore necessary that any persons having objections which may appear to them to exist to the position of the road as now re-marked, should set forth the same in writing addressed to the Minister for Lands, within one month from the date of this notice.
[Roads 1925-103-2]

P. F. LOUGHLIN, Minister for Lands.

[218] Sydney, 10th July, 1925.

ERRATUM.

IN connection with establishment of road R. 15,671-1,603, parish of Munyabla, county of Urana, Lockhart Shire, as notified in Government Gazette of 12th June, 1925, folio 2586, in Schedule Column "Area" in lieu of "40 acres" as published, read "400 acres"; also in Schedule "character of holding" in lieu of "C.P. 09-8" as published, read "part of C.P. 09-8 of 552 acres 1 rood 26 perches."
[Roads 1924-151-8]

P. F. LOUGHLIN, Minister for Lands.

Department of Lands.
Sydney, 10th July, 1925.

APPROACHING LAND SALES.

CROWN LANDS have been advertised in the Government Gazette for sale at the undermentioned places and dates:—

	Gazette No.
BARHAM—Monday, 31st August, 1925	91
CARGO—Saturday, 11th July, 1925	77
GLOUCESTER—Saturday, 8th August, 1925 ...	91
GUNDAGAI—Saturday, 15th August, 1925	91
GUYRA—Wednesday, 22nd July, 1925	80
MORUYA—Saturday, 25th July, 1925	80
MUSWELLBROOK—Thursday, 6th August, 1925	91
TUMUT—Wednesday, 22nd July, 1925	80
WAGGA WAGGA—Thursday, 30th July, 1925 ...	88
WALCHA—Saturday, 25th July, 1925	77
WYALONG—Wednesday, 5th August, 1925 ...	91

P. F. LOUGHLIN, Minister for Lands.

APPLICATIONS FOR LEASES FOR SPECIAL PURPOSES AND FOR EXTENSIONS OF TERMS OF SPECIAL LEASES.

IT is hereby notified, for general information, that the undermentioned applications have been received for leases for special purposes and for extensions of terms of Special Leases, under the provisions of the 74th, 76th and 229th sections of the Crown Lands Consolidation Act, 1913, of the lands and for the purposes hereunder stated, and that it is the intention to grant leases, should no sufficient objection be found to exist, after inquiry by the Land Board and consideration by the Minister.

Any objections will receive due consideration, if lodged in writing with the District Surveyor for the Land Board District in which the land is situated on or before the date specified hereunder.

P. F. LOUGHLIN, Minister for Lands.

Parish Tygalgah, county Rous, Special Lease No. 25-3, Murwillumbah, for wharf site. Land applied for—6 perches below high-water mark, Tweed River, fronting portion 9 and within Reserve 56,146, notified 11th May, 1923. Applicant—Colonial Sugar Refining Company, Limited. Objections may be lodged at Local Land Board Office, Grafton, up to 15th July, 1925.

Parish Tyalgah, county Rous, Special Lease No. 25-4, Murwillumbah for wharf site. Land applied for—6 perches below high-water mark, Tweed River, fronting portion 2. Applicant—Colonial Sugar Refining Company, Limited. Objections may be lodged at the Local Land Board Office, Grafton, up to 15th July, 1925.

Parish Riley, county Richmond, Special Lease No. 25-12, Lismore, for wharf site. Land applied for—about 1½ perches below high-water mark, Richmond River. Applicant—Peter McDonald. Objections may be lodged at the Local Land Board Office, Grafton, up to 15th, July, 1925.

Special Lease 1925-4. Gosford; below high-water mark of Brisbane Water, opposite portion 119 (Killcare Estate), parish of Kincumber, county of Northumberland, including Quarry Permit, Blocks F, H and K, containing an area of 4 acres, for the purpose of obtaining shells. Applicant, Peter William Schenk. Objections in writing should be lodged with the District Surveyor, East Maitland, not later than 26th July, 1925.

Parish Ashby, county Clarence; Special Lease No. 25-20, Grafton, for wharf site. Land applied for—about 4 perches below high-water mark, Clarence River, fronting portion 18, and within Reserve 56,146. Applicant—Charles Bathgate. Objections may be lodged at the Local Land Board Office, Grafton, up to 25th July, 1925.

Parish Great Marlow, county Clarence; Special Lease No. 25-17, Grafton, for wharf. Land applied for—about 18½ perches below high-water mark, Clarence River. Applicant—Fraser and Co. Ltd. Objections may be lodged at the Local Land Board Office, Grafton, up to 25th July, 1925.

[6875]

[7451] Sydney, 19th June, 1925.

PROPOSED ALTERATION OF DESIGN OF THE VILLAGE OF TENT HILL.

IT is hereby notified, for public information, that, at the expiration of three months from this date, it is intended, under the provisions of section 23 of the Crown Lands Consolidation Act, 1913, to alter the design of the Village of Tent Hill, by excising therefrom part of the suburban lands and included streets.

Lithographs, showing the proposed alteration, may be inspected at the Crown Land Office, Glen Innes, and at the Department of Lands, Sydney.

[Ms. 1925-3,666]

P. F. LOUGHLIN, Minister for Lands.

---

[227] Sydney, 10th July, 1925.

FORFEITED HOLDINGS.

IT is hereby notified, for general information, that, in pursuance of the provisions of the Crown Lands Consolidation Act, 1913, the undermentioned holdings and all the rights attached to such holdings have become and are hereby forfeited for the reasons mentioned, but such forfeiture shall not take effect until the expiration of thirty clear days after this notification.

P. F. LOUGHLIN, Minister for Lands.

Land District Dubbo; Talbragar Shire.

Parish Terramungamine, county Lincoln.
Special Lease 1913-43.
Portion 138.
Area, 32 acres 2 roods.
Holder, James Walter Peters and Tasman John Arrow.
Rent, £4.
Reason for forfeiture—non-payment of rent.
[Ms. Ls. 1914-12,323]

Land District Dubbo; Timbrebongie Shire.

Parish and village Trangie, county Narromine.
Special Lease 1914-4.
Area, 26 acres 2 roods.
Holder, Robert Howard.
Rent, £3 6s. 3d.
Reason for forfeiture—non-payment of rent.
[Ms. Ls. 1922-3,849]

Land District Dubbo; Cobbora Shire.

Parish Tenandra, county Lincoln.
Special Lease 1919-4.
Portion 113.
Area, 10 acres.
Holder, Elizabeth Green.
Rent, £1.
Reason for forfeiture—non-payment of rent,
[Ms. Ls. 1919-18,596]

Land District Dubbo; Talbragar Shire.

Parish Murrumbidgerie, county Lincoln.
Special Lease 1922-10.
Portion 59.
Area, 150 acres.
Holder, Alan Charles Henry.
Rent, £9 4s. 5d.
Reason for forfeiture—non-payment of rent.
[Ms. Ls. 1923-7,099]

[In lieu of Gazette notification of 26th June, 1925.]

Land District Wellington; Macquarie Shire.

Parish Ironbarks, county Wellington.
Residential Lease No. 1918-7.
Area, 20 acres.
Lessee, Leslie Thomas Dickerson.
Reason for forfeiture—non-fulfilment of conditions.
Leases 1925-7,851.

---

[228] Sydney, 10th July, 1925.

REVERSAL OF FORFEITURE OF HOLDINGS.

IT is hereby notified, for general information, that, in pursuance of the provisions of the Crown Lands Consolidation Act, 1913, the forfeiture of the holdings hereunder particularised, which was published on the dates hereunder mentioned, has been reversed subject to any conflicting interests.

P. F. LOUGHLIN, Minister for Lands.

Land District Grafton; Copmanhurst Shire.

Parish Great Marlow, county Clarence.
Special Lease 3,009.
Portion, Sp.L. 95-10.
Area, 8 perches.
Holder, the executors of the will of William Fraser.
Rent, £5.
Date of forfeiture, 26th June, 1925.
[Ms. Ls. 1921-11,026]

Land District Inverell; Bannockburn Shire.

Parish Swinton, county Hardinge.
Special Lease 1914-32.
Portion 325.
Area, 48 acres.
Holder, Thomas Chapman.
Rent, £1 15s.
Date of forfeiture, 26th June, 1925.
[Ls. 1924-9,396]

Land District Moruya; Eurobodalla Shire.

Parish East Nelligen, county St. Vincent.
Special Lease 1921-1.
Portion 50.
Area, 1,700 acres.
Holder, Alexander Ernest Greatrex.
Rent, £7 1s. 8d.
Date of forfeiture, 26th June, 1925.
[Ls. 1924-24,318]

Land District Mudgee; Municipality Gulgong.

Parish Gulgong, county Phillip.
Special Lease 3,490.
Portion 295.
Area, 28 acres 3 roods.
Holder, Mary Cooney.
Rent, £3 11s. 11d.
Date of forfeiture, 4th July, 1924.
[Ms Ls. 1923-12,613]

---

[221] Sydney, 10th July, 1925.

REVERSAL OF FORFEITURE OF HOLDING.

IT is hereby notified, that the forfeiture of the undermentioned holding, which was published in the Government Gazette on the date specified hereunder, has been reversed.

P. F. LOUGHLIN, Minister for Lands.

EASTERN DIVISION.

Land District of Bellingen; Dorrigo Shire.

Parish of Ucombe, county of Fitzroy.
Conditional Purchase 1907-49, of 2nd April, 1907.
Portion 32.
Area, 241 acres.
Holder, Walter Archibald Eastmuir.
Date of gazettal of forfeiture—9th January, 1925.
Plan F. 1,713-1,810.
[Papers—Sales 1925-14,048]

[222] Sydney, 10th July, 1925.

FORFEITED HOLDINGS.

NOTICE is hereby given that, in pursuance of the provisions of the Crown Lands Consolidation Act, 1913, the undermentioned holdings and all rights attached to such holdings have become and are hereby forfeited for the reason mentioned, but such forfeiture shall not take effect until the expiration of thirty clear days after this notification.

P. F. LOUGHLIN, Minister for Lands.

EASTERN DIVISION.

LAND DISTRICT OF GOSFORD; ERINA SHIRE.

Parish of Kincumber, county of Northumberland.
Weed-end Lease 1918-7 of 9th October, 1918.
Within Week-end Lease Area No. 21.
Portion 297.
Area, 5 acres 0 roods 19¾ perches.
Holder, Thomas Gannon.
Annual rental, £1.
Plan N. 5,398-2,111.
[Papers—Sales 1925-1,383]

CENTRAL DIVISION.

LAND DISTRICT OF PARKES; GOOBANG SHIRE.

Parish of Cavendish, county of Kennedy.
Homestead Farm No. 1923-1 of 26th April, 1923.
Portion 31.
Area, 646 acres.
Holder, Samuel Reid Piffero.
Plan K. 1,365-2,004.
[Papers—Sales 1925-2,791]

EASTERN DIVISION.

LAND DISTRICT OF PORT MACQUARIE; HASTINGS SHIRE.

Parish of Myall, county of Macquarie.
Homestead Farm No. 1923-3 of 28th August, 1923.
Portion 62.
Area, 192 acres 1 rood.
Holder, Edward White.
Plan M. 7,533-666.
[Papers—Sales 1925-12,045]

---

[109] Sydney, 10th July, 1925.

APPLICATIONS TO PURCHASE LAND IN VIRTUE OF IMPROVEMENTS.

IT is hereby notified that the persons mentioned below will be permitted to purchase under section 62 of the Crown Lands Consolidation Act, 1913, the portions of improved land specified below.

1. The purchase-money must be paid into the State Treasury, Sydney, within three months from the date of the publication of this notice.

2. Payment of deed fee, £1 10s., and fixed stamp-duty, 1s., will be required before deed will be prepared.

3. Sale restricted to the surface and 50 feet below, except in the case of Improvement Purchase 1924-22, Maitland, in which the depth is 25 feet.

4. The purchaser will have no claim against the Crown in the event of subsidence taking place as the result of mining operations carried on under any existing lease, or to be carried on under any lease hereafter granted.

P. F. LOUGHLIN, Minister for Lands.

LAND DISTRICT OF MAITLAND

Improvement Purchase 1924-22; parish Stanford, county Northumberland, Tarro Shire, village of Pelaw Main; allotment 5 of section 5; area, 1 rood; holder, Albert Henry Johns; date of payment of deposit to Crown Land Agent, 12th July, 1924; appraised value of land, £20; paid to Treasury, £1; deducted from deposit as ad valorem stamp-duty, 7s. 6d.; credited towards purchase-money, 12s. 6d.; amount called for, excluding deed fee and fixed stamp-duty, £19 7s. 6d.
[Papers—Sales 1925-5,645]

Improvement Purchase 1924-34; parish Stanford, county Northumberland, Tarro Shire, village of Kearsley; allotment 1 of section 9; area, 1 rood; holder, James Sproston; date of payment of deposit to Crown Land Agent, 29th November, 1924; appraised value of land, £25; paid to Treasury, £1; deducted from deposit as ad valorem stamp-duty, 7s. 6d.; credited towards purchase-money, 12s. 6d.; amount called for, excluding deed fee and fixed stamp-duty, £24 7s. 6d.
[Papers—Sales 1925-9,488]

LAND DISTRICT OF ORANGE.

Improvement Purchase 1924-2; parish Worcester, county Bathurst, Canobolas Shire, village of Ophir; portion 31; area, 2 acres; holder, William Hamilton Eades; date of payment of deposit to Crown Land Agent, 8th September, 1924; appraised value of land, £5; paid to Treasury, £1; deducted from deposit as ad valorem stamp-duty, 7s. 6d.; credited towards purchase-money, 12s. 6d.; amount called for, excluding deed fee and fixed stamp-duty, £4 7s. 6d
[Papers—Sales 1925-11,155]

LAND DISTRICT OF SCONE

Improvement Purchase 1921-2; parish Oldeastle, county Durham, Upper Hunter Shire, Upper Hunter Gold-field; portion 145; area, 2 acres; holder, John Harris; date of payment of deposit to Crown Land Agent, 13th December, 1921; appraised value of land, £6; paid to Treasury, £1; deducted from deposit as ad valorem stamp-duty, 7s. 6d.; credited towards purchase-money, 12s. 6d.; amount called for, excluding deed fee and fixed stamp-duty, £5 7s. 6d.
[Papers—Sales 1925-3,229]

---

[193] Sydney, 10th July, 1925.

APPROVAL OF APPLICATION TO PURCHASE LAND.

IT is hereby notified that the person mentioned below will be permitted to purchase, under the 66th section of the Crown Lands Consolidation Act, 1913, the portions of land so mentioned.

2. The purchase-money must be paid into the State Treasury, Sydney, within three months from the date of the publication of this notice.

3. Payment of deed fee and fixed stamp-duty will be required before the deed will be prepared.

P. F. LOUGHLIN, Minister for Lands.

LAND DISTRICT OF WINDSOR; COLO SHIRE.

Special Purchase 1923-70.
Proposed grantee, Frederick Leslie Hibbert.
Being measured portion 499, parish Wilberforce, county Cook; area, 4 acres 3 roods 3 perches.
Appraised value of land, £21 9s. 3d.
Amount of costs incurred, £9 16s. 3d.
Deposit paid to Treasury, 14th September, 1923, £10.
Deducted as ad valorem stamp-duty, 7s. 6d.
Credited towards purchase-money, £9 12s. 6d.
Deed fee, £1 10s.
Fixed stamp-duty, 1s.
Amount called for, excluding deed fee and fixed stamp-duty, £21 13s.
[Papers—Sales 1925-8,752]

---

[194] Sydney, 10th July, 1925.

APPROVAL OF APPLICATION TO PURCHASE LAND.

IT is hereby notified that the person mentioned below will be permitted to purchase, under the 65th section of the Crown Lands Consolidation Act, 1913, the portions of land hereunder mentioned.

P. F. LOUGHLIN, Minister for Lands.

LAND DISTRICT OF TAREE.

Special Purchase 1924-113.
Proposed grantee, Allan Joseph White.
Area, 3 acres 1 rood 38 perches.
Description.—Manning Shire, parish of Tinonee, county of Gloucester, being that part of the 100-feet reservation from high-water mark of Cubbo Cobbie Creek, contained in grant of 1,280 acres to William Caswell, 11th August, 1841, which fronts the land comprised within Certificate of Title, registered volume 3,026, folio 169.
Appraised value of land, £2 12s. 6d.
Deed fee, £1 10s.
Amount of costs incurred, £5.
Deposit paid to Treasury, 19th June, 1924, £10.
Deducted as ad valorem stamp-duty, 7s. 6d.
Credited towards purchase-money, £9 12s. 6d.
Fixed stamp-duty, 1s.
Amount available for refund, 9s.
[Papers—Sales 1925-11,616]

[195] Sydney, 10th July, 1925.

APPLICATION FOR PERMISSION TO RECLAIM AND PURCHASE LAND.

NOTICE is hereby given that application has been made by the person hereunder mentioned, for permission to reclaim and purchase under the 68th section of the Crown Lands Consolidation Act, 1913, certain land particularised below. Any person feeling aggrieved may, before the expiration of four weeks from this date, lodge a complaint, as provided for by the 69th section of the Act mentioned; such complaint must be accompanied by a deposit of £10.

P. F. LOUGHLIN, Minister for Lands.

Metropolitan Land District.

Special Purchase 1925-14.
Applicant, Arthur Douglas.
Area, 20¾ perches.
Description—Sutherland Shire, parish of Sutherland, county of Cumberland, being an area proposed to be reclaimed below high-water mark of Ewey Bay, Port Hacking, fronting lot 98, deposited plan 10,603, shown on plan catalogued Ms. 6,290 Sy., in the Department of Lands.
Caveats must be lodged with the Chairman, Local Land Board, Sydney.
[Papers—Sales 1925-13,545]

[93] Sydney, 3rd July, 1925.

AMENDED BY-LAWS FOR THE MANAGEMENT OF PARRAMATTA PARK.

HIS Excellency the Governor, with the advice of the Executive Council, having approved of the following amended By-laws for the management of Parramatta Park, Parramatta, such amended By-laws are published for public information, in accordance with the provisions of the Public Parks Act, 1912.
[Ms. 1925-6,018]

P. F. LOUGHLIN, Minister for Lands.

1. The Parramatta Park Trust shall consist of the members who shall be appointed by the Governor of the State, by the advice of the Executive Council. All vacancies in the office of trustee on the trust, caused by death, resignation, &c., shall be reported by the honorary secretary, in writing to the Minister for Lands.

2. The objects of the trust shall be the protection of the park, its care, maintenance, and improvement.

3. The meetings of the trust shall be held at such time and place as the trustees may appoint. Five members shall form a quorum.

4. The meeting held in the month of July shall be styled the annual meeting, at which the chairman, honorary secretary, and honorary treasurer shall be elected.

5. The chairman and honorary secretary shall be empowered to call special meetings, when considered necessary, and shall do so on petition of any three trustees.

6. All meetings shall be convened by circular posted by the secretary two clear days before the day of meeting. Notices of motion must be in the hands of the honorary secretary at least four days before the date of the monthly meeting.

7. No resolution passed by any meeting shall be rescinded, unless due notice is given and entered upon the business paper supplied to each trustee.

8. Any vacancy in the officers shall be filled at the next meeting after the vacancy occurs.

9. All accounts shall be paid by cheque, to be signed by the honorary treasurer, honorary secretary, and countersigned by the chairman.

10. The chairman, when present, shall preside at all meetings of the trustees, and shall be entitled to vote on all questions, and shall have a casting vote in all cases of equality. He shall sign all orders upon the treasurer for the payment of moneys authorised at a meeting of the trustees, and shall issue all orders for materials, goods, fodder, tools, &c., when applied for by the ranger, keeping such books and records for the purpose as may be deemed necessary. No expense whatever shall be incurred without his authority, and he shall have the power of suspension of the park ranger or any other officer employed by the trustees.

11. The duties of the honorary secretary shall be to attend and record the proceedings of all meetings. He shall draw and sign in conjunction with the chairman, all orders upon the treasurer for payment of moneys authorised by a meeting of the trustees.

12. The honorary treasurer shall receive all moneys in connection with the trust, in such manner as may be decided upon by the trustees, and shall pay the same in the name of the trust into such bank as the trustees shall decide, such account to be operated upon by the chairman, honorary secretary, and honorary treasurer conjointly. He shall pay all accounts upon receipt of an order signed by the chairman and honorary secretary, and shall at each monthly meeting of the trustees, render a true statement of all moneys received and paid by him on account of the trust for the previous month. He shall prepare the annual statement of income and expenditure and the balance-sheet showing the assets and liabilities of the trust on the 30th day of June in each year.

13. For all works aproved by the trustees, the trust shall decide whether they shall be carried out by contract of day labour. If by contract, the committee shall be empowered to prepare specifications and call for tenders for same.

14. The trustees, with the consent of the Minister for Lands, shall have power to charge such rent as they deem fit for enclosed portions of the park which may be used by clubs for games, sports, &c.

15. The trustees shall expend upon labour or material for the improvement or control of the park, all such sums as may be derived as revenue from such park; including agistment fees, sale of sand, picnic charges, sale of hot water, boat hire, rents, fees, collected donations, subscriptions, or Government grants, &c., in aid thereof. The improvements to be made by the trustees shall consist of fencing, draining, levelling, planting and protecting trees and shrubs, laying out footpaths, construction of gardens, and other purposes of improvement and public recreation, erection and repairs of gatekeepers' lodges, and other necessary buildings, pavilions, yards, sheds, &c.

16. The park shall be open for light vehicular traffic from 6 a.m. to 8 p.m. in summer, and from 7 a.m. to 7 p.m. in winter.

17. The trustees may appoint or dismiss a ranger with such assistants and labourers as may be found requisite, with powers and authorities necessary to enable such officers to perform their duties in such manner and according to such rules as the executive committee may from time to time direct, and who shall have the power under such direction, to proceed against any person committing a breach of these regulations.

18. No person in a state of intoxication shall either enter or remain in the park, and no person shall act in a disorderly or offensive manner or commit any act of indecency in the said park.

19. No person shall throw any missile, or deposit in the park any bottle, broken glass, or rubbish of any kind that may be a source of annoyance or danger to persons using the park.

20. No person shall climb any of the buildings, fences, or trees, or in any way damage them or the guards erected for the protection of the trees.

21. No person shall remove any firewood or timber from the park, or shall wilfully destroy or damage any of the trees or shrubs growing therein, or shall wilfully set fire to any grass, tree, shrub, or timber growing or being therein, or shall damage any building, fence, gate, platform, seat, or turnstile, or any other structure or thing therein.

22. No person shall, without the consent in writing of the trustees, cut any name, word, or mark on any fence, gate, post, tree, or other object in the said park, or write, or stick any bill, placard, or advertisement therein, or on any part of the premises or fencing, or otherwise deface the same.

23. No tents, booths, or stalls shall be erected in the park, without the written consent of the chairman, or his deputy, first had and obtained; and no person shall, without similar permission be found occupying any portion of the park, either by residing or erecting any tent, hut, or building thereon, or sleeping in any of the pavilions or sheds thereof.

24. The trustees, with the consent of the Minister for Lands, may permit the grazing of quiet stock within the park, the charges for such agistment being as follows:—

	s.	d.
For cattle per head, per week, or portion thereof	1	6
For horses per head, per week, or portion thereof	2	0
For calves over four weeks old per head, per week or portion thereof	1	0

Goats shall not be allowed in the park,

25. The ranger, or any other officer of the trust, duly authorised in that behalf, shall impound any cattle or other stock found trespassing upon the said park.

26. Every person who shall wilfully let in or knowingly suffer to enter the said park any animals without due authority, shall be deemed guilty of wilful trespass.

27. Unless with the permission in writing of the ranger or of an employee of the trustees authorised by them to give such permission, a person shall not lead a horse, whether behind a vehicle or otherwise, into or out of the park.

28. No public meeting of any kind, or assemblage of persons together to the number of twelve or more for any purpose shall be allowed in the said park, without the written permission of the chairman or his deputy first had and obtained; and every person in any such meeting or assemblage who, being desired by any officer of the trust or police officer to depart from the said park, shall refuse or wilfully neglect to do so, may be forthwith removed from the said park.

29. No person, not being a player, shall interfere with any lawful games or sports being carried on within the precincts of the park.

30. No person shall discharge any firearm within the park or interfere with or capture any birds or animals therein.

31. No bicycle, motor cycle, or motor-car, shall be allowed to travel on the roads within the park at a speed exceeding ten miles an hour, and no contest, or training for such, between riders of such machines shall be permitted, except by the written permission of the chairman or his deputy.

32. All papers and rubbish must be deposited in the receptacles specially provided for that purpose.

33. No person unless authorised by the trustees shall expose any article for sale in the park.

34. No person shall be allowed to display any notice or advertisement in the park without permission of the trustees.

35. No vehicles other than those conveying passengers shall be allowed to pass through the gates of the park, and no goods or merchandise in any vehicle will be allowed into the park without a permit from the chairman of the trust.

36. No sport of any kind will be permitted in the park on any Sunday.

37. No persons shall drive or ride with horse or motor across the grass in the park.

Powers of Caretaker and Inspectors.

38 (*a*) The lessee or any person appointed by the trustees shall have charge of any dressing enclosure, and shall be responsible for the maintenance of good order and conduct therein; provided nevertheless that any inspector or person appointed by the trustees in writing shall have free access thereto at all times.

(*b*) The trustees may appoint the park ranger, lessee, or any persons as inspectors under these by-laws.

(*c*) Every inspector may demand the name and address of any person guilty of a breach of any of these by-laws, and such person shall comply with such demand.

(*d*) A person shall not obstruct or hinder any inspector or life-saving attendant in the performance of his duties, or in the exercise of his powers.

(*e*) Every inspector when on duty shall wear a badge on the front of his dress, or, if not wearing a badge, shall produce his written appointment if demanded of him when exercising authority under these by-laws. The production of such badge or writing shall be prima facie evidence of the appointment of the person producing the same.

Payment of Dues.

39. (*a*) The trustees may charge for the use of dressing accommodation and requisites or for the safe custody of valuables such fees as shall from time to time be fixed by resolution of the trustees; provided nevertheless that children attending schools in the area may, if in charge of a teacher who is a capable swimmer and an adept at life-saving, be admitted free of charge at such time and on such days as the trustees may appoint.

(*b*) Before entering or attempting to enter the Trustees' bathing or dressing accommodation (in cases where fees for the use of such accommodation have been fixed) every person so entering or attempting to enter shall pay the fees fixed by the trustees.

Location for Bathing.

40. Bathing is strictly prohibited in the river within the park, except in the vicinity of the dressing sheds.

Hours for Bathing.

41. Bathing from the 1st October to the 31st March following shall be between the hours of 5.30 a.m. and 8 p.m., and from the 1st April to the 30th September in each year between the hours of 6.30 a.m. and 6 p.m.

Costume.

42. All persons over 8 years of age bathing in the river within the park exposed to the public view shall be clad in a bathing costume covering the body from the neck to the knee, so as to secure the observance of decency; and any inspector may require any person contravening this provision to at once resume his ordinary dress,

Dressing in Public View.

43. No person shall dress or undress or remove any part of his bathing costume except in the dressing sheds provided for the purpose.

Separation of the Sexes.

44. (1) No male above the age of 8 years shall trespass upon any part of the river bank, or any dressing shed, or any enclosure set apart by the trustees for the exclusive use of females, and so indicated by public notice exhibited thereon, except for the purpose of rendering assistance in case of accident.

(2) No female shall trespass upon any part of the river bank, or any dressing shed, or any enclosure set apart by the trustees for the exclusive use of males, and so indicated by public notice exhibited thereon, except for the purpose of rendering assistance in case of accident.

Use of Dressing Enclosures or Sheds.

45 (1) A dressing enclosure or shed shall be used for dressing and undressing only. No person shall play games or, without reasonable excuse, loiter therein.

(2) No person shall bring or deposit any filth or rubbish in any enclosure or shed.

(3) No person shall damage, disfigure, or write in or upon any such enclosure or shed.

(4) No soap shall be used in the dressing sheds or in the water of the river.

Behaviour.

46. In or upon any part of the park, river banks, or waters within the park used by the public—

(1) No person shall behave in an unseemly, improper, riotous, or noisy manner to the annoyance of the public.

(2) No person shall blaspheme or use profane or obscene language or behave in an indecent manner.

(3) No person in bathing costume shall loiter on the river banks but immediately on leaving the water shall repair to the sheds.

(4) No person in bathing costume shall be permitted to use any boats plying on the river.

47. The park shall be open at all times to the public, but the trustees may at any time make a charge for admission to the park, or any portion of the same, and exclude the public therefrom except on payment of such charge. The charge to be fixed by the trustees, or they may transfer their right to collect such fees for admission to the park or any portion of it, to any society, club, or individual on such terms as the trustees may by resolution determine. Provided the fees for admission in all cases shall be determined by the trustees and the proceeds received by them under this section be devoted to the improvement and maintenance of the park, or as the trustees shall direct.

48. For every offence against the provisions of these by-laws, the offender shall upon conviction forfeit and pay a penalty not exceeding ten pounds.

Made and adopted at a duly constituted meeting of the Trustees, held at the Board Room, Parramatta, on 27th August, 1924.

WM. P. NOLLER,
(L.S.) Chairman.
JOE BUTTON,
Hon. Secretary.

[199] Sydney, 10th July, 1925.

NOTIFICATION OF ADDITIONS TO HOLDINGS.

IT is hereby notified that, in pursuance of the provisions of sections 163, 164, and 188A of the Crown Lands Consolidation Act, 1913, the portions of land particularised hereunder are added to and now form part of the holdings mentioned at the capital values stated.

P. F. LOUGHLIN, Minister for Lands.

LAND DISTRICT OF BELLINGEN; DORRIGO SHIRE.

Parish Leigh, county Fitzroy; 1½acres now included in portion 237, added under section 164 to H.F. 1919-46, held by Charles Henry Winkley; capital value of added area, £6 per acre; new area of the holding, 97 acres; future annual payment, £14 11s.

LAND DISTRICT OF BOMBALA; BIBBENLUKE SHIRE.

Parish Cecar, county Wellesley; portion 147 of 6 acres, added under section 163 from 16th March, 1925, to C.P. 1894-26, held by Charles Thomas Cotterill; capital value of added area, £4 per acre; new area of the holding, 158 acres 1 rood 18 perches; future annual payment, £20 18s. 8d.

Parish Bombala, county Wellesley; portion 103 of 6 acres 0 roods 8 perches, added under section 163 from 19th July, 1922, to H.S. 1908-2, held by Allan Benedict Stewart; capital value of added area, £2 10s. per acre; new area of the holding, 129 acres 2 roods 8 perches; future annual payment, £9 12s. 11d.

LAND DISTRICT OF GUNNEDAH; COONABARABRAN SHIRE.

Parish Urangera, county Pottinger; portion 108 of 989¼ acres, being part of the non-convertible area of C.L. 1911-1, added under section 188A from 11th July, 1924, to C.P. 1911-18, held by Roy Cuthbert Suttor; capital value of added area, £1 10s. per acre; new area of the holding, 3,253 acres; future annual payment, £243 19s. 6d.

LAND DISTRICT OF GUNNING; GUNNING SHIRE.

Parish of Cullarin, county King; portion 158 of 8 acres 0 roods 18 perches, added under section 163 from 6th December, 1924, to C.P. 1922-15, held by John Thomas Foley; capital value of added area, £2 10s. per acre; new area of the holding, 188 acres 0 roods 18 perches; future annual payment, £4 15s. 4d.

LAND DISTRICT OF HAY; WARADGERY SHIRE.

Parish Thellangering West, county Waradgery; portion 21 of 672 acres, added under section 164 to H.F. 1919-6, held by Reginald Briarly Hedley; capital value of added area, 9s. per acre; new area of the holding, 10,000 acres; future annual payment, £122 12s. 6d.

LAND DISTRICT OF HILLSTON; MUNICIPALITY OF HILLSTON.

Parish Redbank, county Nicholson; portion 129 of 30 acres 0 roods 30 perches, added under section 163 from 5th May, 1925, to freehold portion 38 (formerly C.P. 1879-13), held by John Hutchison; capital value of added area, £2 per acre.

LAND DISTRICT OF INVERELL; MACINTYRE SHIRE.

Parish Swanbrook, county Gough; portion 255 of 17¼ acres, added under section 163 from 26th May, 1925 to A.C.P. 1905-18, held by Edmund Cuthbert Body; capital value of added area, £3 per acre; new area of the holding, 353¼ acres; future annual payment, £19 7s. 9d.

LAND DISTRICT OF MOLONG; AMAROO SHIRE.

Parish Rocky Ponds, county Gordon; portion 94 of 79¾ acres, added under section 164 to C.L. 1909-11, held by William Martin Klein; capital value of added area, for the purposes of conversion into A.C.P., £2 10s. per acre; annual rental of added area, 1s. 3d. per acre; new area of the holding, 168¼ acres; future annual payment, £6 16s. 5d.

Parish Hyandra, county Gordon; portion 47 of 359 acres, added under section 163 from 4th December, 1924 to A.C.P. 1918-28, held by William Martin Klein; capital value of added area, 5s. per acre; new area of the holding, 584 acres; future annual payment, £9 3s. 6d.

Parish Murga, county Ashburnham, Boree Shire; portion 96 of 10¼ acres, added under section 163 from 5th May, 1925 to C.P. 1924-15, held by Clement Mulligan; capital value of added area, £5 per acre; new area of the holding, 35 acres 3 roods 20 perches; future annual payment, £8 19s. 4d.

LAND DISTRICT OF MOREE; BOOMI SHIRE.

Parish Mongyer, county Benarba; 310 acres (portion 2), being the non-convertible area of C.L. 1911-1, added under section 188A from 3rd June, 1925, to the convertible area of the C.L., held by John Walter Wethered; annual rent of added area, 3d. per acre; capital value of added area, £1 per acre; area of the holding, 1,920 acres; future annual payment, £24.

Parish Mallowa, county Benarba; 350 acres (portion 17), being the non-convertible area of C.L. 1911-2, added under section 188A from 26th May, 1925, to the convertible area of the C.L., held by Sarah Jane Sims; annual rent of added area, 4d. per acre; capital value of added area, £1 6s. 8d. per acre; area of the holding, 1,950 acres; future annual payment, £26 16s. 8d.

Parish Dundunga, county Benarba; 1,777 acres, being the non-convertible area of C.L. 1924-18, added under section 188A from 26th May, 1925, to the convertible area of the C.L., held by Charles Henry Ledingham; annual rent of added area, 4½d. per acre; capital value of added area, £1 5s. per acre; area of the holding, 4,777 acres; future annual payment, £84 11s. 11d.

LAND DISTRICT OF NARRABRI; NAMOI SHIRE.

Parish Connor, county Nandewar; portion 2 of 20 acres 0 roods 20 perches, added under section 163 from 11th February, 1925, to A.C.P. 1913-19, held by Edward Matthews and Eva Melinda Smith; capital value of added area, 15s. per acre, new area of the holding, 258 acres 0 roods 20 perches; future annual payment, £7 14s.

LAND DISTRICT OF NYNGAN; BOGAN SHIRE.

Parish Darouble, county Oxley; portion 19 of 199 acres, added under section 163 from 7th August, 1924, to freehold portion 32 (formerly C.P. 1888-18), held by Goldsbrough Mort & Company Limited; capital value of added area, £1 4s. per acre.

LAND DISTRICT OF TENTERFIELD; TENTERFIELD SHIRE.

Parish Gore, county Buller; 10¼ acres, now included in portion 22, added under section 163 from 26th March, 1924, to A.C.P. 1905-79, held by Herbert Brown; capital value of added area, £5 per acre; new area of the holding, 50¼ acres; future annual payment, £4 5s. 10d.

Parish Gore, county Buller; portion 9 of 54 acres, added under section 163 from 26th March, 1924, to A.C.P. 1910-60, held by Herbert Brown; capital value of added area, £3 15s. per acre; new area of the holding, 319 acres; future annual payment, £23 7s. 6d.

Parish Gore, county Buller; 4¾ acres, added under section 163 from 16th June, 1925, to C.P. 1918-13, held by Joseph Morris; capital value of added area, £2 10s. per acre; new area of the holding, 202¾ acres; future annual payment, £5 11s.

LAND DISTRICT OF TUMUT; GADARA SHIRE.

Parish Nacka Nacka, county Wynyard; portion 173 of 814 acres, added under section 163 from 16th March, 1925, to A.C.P. 1914-6, held by Elsie May Summerbell; capital value of added area, 10s. per acre; new area of the holding, 1,088¾ acres; future annual payment, £27 4s. 5d.

LAND DISTRICT OF WARIALDA; BOOLOOROO SHIRE.

Parish Boobora, county Stapylton; 1,110 acres (portion 22), being the non-convertible part of C.L. 1912-12, added under section 188A from 3rd June, 1925, to the convertible part of the C.L., held by Mary Gunn; capital value of added area, £1 per acre; annual rental of added area, 3d. per acre; area of the holding, 3,080 acres; future annual payment, £38 10s.

APPLICATIONS FOR CONVERSION OF SPECIAL LEASES WITHIN RESERVES.

IN accordance with the provisions of section 190 of the Crown Lands Consolidation Act, inquiries will be heard by the Local Land Board at the place and on the date indicated, as to any objections to the granting of the application particularised hereunder.

P. F. LOUGHLIN, Minister for Lands.

Court-house, Tenterfield, 27th July, 1925, at 10 a.m.

Re W.R. 1,493, notified 8th October, 1883, and Tenterfield Population Area, proclaimed 29th August, 1885. Application by Peter Joseph Kelly for conversion of Special Lease 10/26, Tenterfield, into C.P. 24/29.

Re W. and C.R. 49,530, notified 17th December, 1913. Application by Martin Stanislaus Kelly to convert his Special Lease 15-25, Grafton, into A.C.P. 24-23, parish of Malara, county of Drake.

[226]

APPLICATION FOR ERECTION OF RABBIT-PROOF FENCING.

ATTENTION is invited to the undermentioned application, under the Pastures Protection Act of 1912, for permission to carry rabbit-proof fencing across road and erection of gates:—

Applicants, W. S. Hinton, F. O. Hinton, and H. F. Hinton; site of fencing, across the road from Delungra to Inverell, near the north-west corner of portion 363, parish Burnett, county Burnett. Plan xehibited at Crown Land Agent's Office at Inverell. Objections may be lodged with District Surveyor at Armidale not later than 12th July, 1925.

W. E. WEARNE, Minister for Lands.

[7289]

---

[220] Sydney, 10th July, 1925.

RESIDENTIAL LEASE—NOTICE OF GRANTING.

IT is hereby notified, for general information, that a residential lease has been granted of the land specified below, in accordance with the provisions of the Crown Lands Consolidation Act, 1913.

P. F. LOUGHLIN, Minister for Lands.

LAND DISTRICT OF MOLONG; BOREE SHIRE.

Parish Toogong, county Ashburnham, Residential Lease No. 1925-3; portion 228, of 11 acres 3 roods 27 perches; annual rent, £2 1s. 9d.; term of lease, from 2nd June, 1925 to 1st June, 1939; lessee, Mrs. Jessie Cook; amount paid to land agent as deposit and provisional rent, £1 12s. 0d.; amount credited towards first year's rent, £1 12s. 0d.; amount required to complete first year's rent, 9s. 9d.
[Leases 1925-10,578]

---

[238] Sydney, 10th July, 1925.

NOTIFICATION SETTING APART FARM WITHIN GARRYOWEN SETTLEMENT PURCHASE AREA TO BE DISPOSED OF TO A RETURNED SOLDIER EXCLUSIVELY.

IT is hereby notified, that the farm within Garryowen Settlement Purchase Area hereunder specified, will be available under the provisions of the Closer Settlement Acts, and Returned Soldiers Settlement Act, 1916, on and after 13th July, 1925, for James Andrew Innes, to whom a certificate of preferential right entitling him to the said farm will be issued under section 3A, Returned Soldiers Settlement Act, 1916. An application for this farm shall be in Form 3, under the Returned Soldiers Settlement Act, 1916, and shall be lodged with the Crown Land Agent at Orange by the applicant in person or by his agent, duly authorised for the purpose in writing, or his attorney, or may be forwarded to the Land Agent by post.

The annual instalment shall be at the rate of 6½ per centum of the capital value, and the interest to be paid on the unpaid purchase-money shall be at the rate of 5½ per centum per annum.

P. F. LOUGHLIN, Minister for Lands.

EASTERN DIVISION.

LAND DISTRICT OF ORANGE; LYNDHURST SHIRE.

County of Bathurst, parish of Beneree, Block B, western part of portion 170; area, about 25 acres; capital value, £152; annual instalment at 6½ per cent., £9 17s. 8d.; stamp-duty, £1 10s. Plan B. 4,777-2,009.

(Areas, values, &c., are subject to any necessary adjustment after survey.)
[Papers—Clo. Sett. 11,240-7]

---

[239] Sydney, 10th July, 1925.

IT is hereby notified that, in pursuance of the provisions of section 7B of the Returned Soldiers Settlement Act, 1916, the Settlement Purchases particularised hereunder, all moneys paid thereon, and all improvements on the land, are declared forfeited for the reasons mentioned.

P. F. LOUGHLIN, Minister for Lands.

EASTERN DIVISION.

LAND DISTRICT OF TAMWORTH; COCKBURN SHIRE.

Parish of Burdekin, county of Inglis; Settlement Purchase 1920-51 of 18th September, 1920; within McKerrow's Settlement Purchase Area; portions 72, 73, 285, and 303; area, 346 acres 3 roods 30 perches; holder, Richard Smith. Reason for forfeiture—non-payment of instalments. Plans I-125, 2,146, 2,498-1,690.
[Papers—Clo. Sett. 390-6]

CENTRAL DIVISION.

LAND DISTRICT OF BARMEDMAN; BLAND SHIRE.

Parish of Marbunga, county of Bland; Settlement Purchase 1921-6 of 13th April, 1921; within Lawrence's (2) Settlement Purchase Area; portion 50; area, 700 acres; holder, John Burns Lyons. Reason for forfeiture—non-payment of instalments. Plan B. 4,182-1,946.
[Papers Clo. Sett. 557-19]

LAND DISTRICT OF WAGGA WAGGA; COOLAMON SHIRE.

Parish of Cowabbie, county of Bourke; Settlement Purchase 1920-59 of 15th October, 1920; within Robertson's (2) Settlement Purchase Area; portions 35 and 26; area, 344 acres; holder, Valentine Cameron Forbes. Reason for forfeiture—non-payment of instalments. Plan B. 249-1,806 R.
[Papers—Clo. Sett. 442-22]

---

[240] Sydney, 10th July, 1925.

RESERVE FROM SALE OR LEASE.

IT is hereby notified, for public information, that, under section 38 of Closer Settlement Act, 1904, the lands hereunder described have been reserved from sale or lease generally for site for Public Hall.

P. F. LOUGHLIN, Minister for Lands.

CENTRAL DIVISION.

LAND DISTRICT OF DUBBO; GILGANDRA SHIRE.

No. 58,160. County of Ewenmar, parish of Emu, containing an area of 38¼ perches. The lands within portion 72. Plan E. 2,293-1,890.
[Papers—Clo. Sett. 1925-2,552]

---

[241] Sydney, 10th July, 1925.

REVOCATION OF RESERVE FROM SALE OR LEASE GENERALLY.

IT is hereby notified, for public information, that, under the provisions of section 30 of the Crown Lands Consolidation Act, 1913, the reserve from sale or lease generally hereunder described, is hereby revoked.

P. F. LOUGHLIN, Minister for Lands.

EASTERN DIVISION.

LAND DISTRICT OF PARRAMATTA; LIVERPOOL MUNICIPALITY.

No. 58,159. County of Cumberland, parish of St. Luke, containing an area of 6 acres 2 roods 1 perch. The lands within portion 331. Plan C. 3,319-2,030.
[Papers—Clo. Sett. 10,808-7]

---

[242] Sydney, 10th July, 1925.

MODIFICATION OF SETTLEMENT PURCHASE AREA.

IT is hereby notified that, in pursuance of section 21, Closer Settlement (Amendment) Act, 1909, Hillview Settlement Purchase Area, notified 1st February, 1924, is hereby modified by the addition thereto of the land hereunder described.

P. F. LOUGHLIN, Minister for Lands.

EASTERN DIVISION.

LAND DISTRICT OF PARRAMATTA; LIVERPOOL MUNICIPALITY.

Hillview Settlement Purchase Area.

County of Cumberland, parish of St. Luke; portion 331; area, 6 acres 2 roods 1 perch. Plan C. 3,319-2,030.
[Papers—Clo. Sett. 10,808-7]

NOTE.—The included parts of Hillview Soldiers' Group Purchase Area, notified 24th August, 1923, and reserve under section 7B, Returned Soldiers Settlement Act, 1916, are hereby revoked. Reserve 58,159 from sale or lease generally, notified 10th July, 1925, is revoked this day.

The included part of Liverpool Population Area, proclaimed 25th March, 1899, is not affected.

[243] Sydney, 10th July, 1925.

RESERVE FROM SALE OR LEASE GENERALLY.

IT is hereby notified that, in pursuance of the provisions of section 25A of the Crown Lands Consolidation Act, 1913, and section 2 (1a), Crown Lands Amendment (Disposal) Act, 1923, the lands hereunder described shall be and are hereby temporarily reserved from sale or lease generally.

P. F. LOUGHLIN, Minister for Lands.

EASTERN DIVISION.

LAND DISTRICT OF PARRAMATTA; LIVERPOOL MUNICIPALITY.

No. 58,159. County of Cumberland, parish of St. Luke, containing an area of 6 acres 2 roods 1 perch. The lands within portion 331. Plan C. 3,319-2,030.
[Papers—Clo. Sett. 10,868-7]

[244] Sydney, 10th July, 1925.

ERRATUM NOTICE.

IT is hereby notified, that in the notification of Garryowen Soldiers' Group Purchase Area, Government Gazette 23rd February, 1923, folio 1163, the annual instalment of portion 178 should read "£101 15s. 10d."

P. F. LOUGHLIN, Minister for Lands.

[7309] Sydney, 12th June, 1925.

TENDERS FOR THE PURCHASE OF PORTION 383 OF 11 ACRES 3 ROODS 28 PERCHES, PARISH OF TERRANORA, COUNTY OF ROUS, BEING PASS SETTLEMENT PURCHASE AREA UNDER THE PROVISIONS OF THE CLOSER SETTLEMENT ACTS.

EASTERN DIVISION.

LAND DISTRICT OF MURWILLUMBAH; TWEED SHIRE.

IT is hereby notified, for general information, that tenders will be received at this Department, not later than 12 noon on Saturday, 18th July, 1925, for the purchase of portion 383 of 11 acres 3 roods 28 perches, parish of Terranora, county of Rous, in accordance with the provisions of subsection 6 of section 21 of the Closer Settlement (Amendment) Act, 1909.

Tenders should be made on form 36, addressed to the Under Secretary for Lands, and endorsed "Tender for the purchase of portion 383, parish of Terranora, county of Rous," and they shall be made under and subject to the following provisions and conditions:—

1. Tenders shall state the amount which the tenderer is prepared to pay for the said portion, and a deposit of 10 per cent. of such amount, accompanied by ad valorem stamp-duty at the prescribed rate, shall be lodged with the tender, balance to be paid in ten equal annual instalments, with interest at the rate of 6 per cent. per annum, but two or more instalments may be paid at the same time.
(2) The Minister for Lands reserves the right to accept or refuse any tender.
(3) The highest or any tender shall not necessarily be accepted.
(4) The successful tenderer will be required to insure and keep insured with some public Insurance Company in the name of the Secretary for Lands, the house at present on the land, against fire, to the extent of £250, and to deposit the policy with the Secretary for Lands until the purchase shall be completed.
(5) The successful tenderer shall maintain all buildings and improvements on the land in good order and condition to the satisfaction of the Minister, until the whole amount of the purchase-money and interest shall have been paid, and, until payment of the whole amount, shall not remove any building or improvement from the land, without first having obtained the consent in writing of the Minister.

Heliographs showing the portion and improvements thereon may be seen at the Information Bureau, Lands Department, Sydney, and at the Office of the Crown Land Agent, Murwillumbah.
[Papers—Clo. Sett. 7,992-28]

W. E. WEARNE, Minister for Lands.

NOTICE OF PROCEEDING BEFORE LOCAL LAND BOARD.

THE persons whose names and last known addresses are mentioned hereunder are hereby notified that the Local Land Board will sit at the place on the date indicated to deal with matter set out hereunder.

The Board if it so see fit, will proceed with the matter under investigation in the absence of the parties concerned.

P. F. LOUGHLIN, Minister for Lands.

To Herbert Bruce Smith, care of H. Ridley, Tullibigeal; John Douglass Wilcox, care of E. M. Fraser, West Wyalong; Henry J. Byrnes, West Wyalong; Sydney Ernest Davis, Cedar Park, Burgooney.

Court-house at Condobolin, 27th July, 1925, at 10 a.m.

Consideration of your applications for Homestead Farm Area No. 1,540, parish of Wardry, county of Gipps. [246]

[236] Water Conservation and Irrigation Commission, Sydney, 10th July, 1925.

ADDITION OF AREA TO A HOLDING WITHIN AN IRRIGATION AREA.

NOTICE is hereby given that the area specified below has been added to the holding hereunder particularised within Mirrool No. 1 Irrigation Area, Land District of Yanco, Central Division, in accordance with the provisions of section 164, Crown Lands Consolidation Act, 1913, subject to the restrictions, powers, rights and conditions applying to such holding.

W. F. DUNN,
Minister for Agriculture.

Town land lease allotment No. 6, section 3, village of Yenda, parish of Stanbridge, county of Cooper; holder, John Donald Smith; area added, ¼ perch, being strip 8 of a link wide, formerly part of allotment No. 5, section 3, village of Yenda, and surrender of which was gazetted on 17th October, 1924; present area, 1 rood 0¾ perch; present annual rental, £12. Plan cat. Yenda 7.
[M.O. 1924-T.B. 179; W.C. & I.C. 1925-7,000]

[233] Water Conservation and Irrigation Commission, Sydney, 10th July, 1925.

FORFEITURE OF HOLDING WITHIN AN IRRIGATION AREA.

IT is hereby notified that the lease of the holding hereunder specified, within Mirrool No. 1, Irrigation Area, Land District of Yanco, Central Division, together with all improvements (if any) on the land, and all moneys paid in respect thereof, is declared forfeited, in accordance with the provisions of the Crown Lands Consolidation Act, 1913, as amended by the Irrigation Holdings (Freehold) Act, 1924, for the reason of non-compliance with the conditions of payment of rent, and charges for water. The forfeiture will take effect at the expiration of thirty clear days from the above date.

Sealed with the Seal of the Water Conservation and Irrigation Commission, this seventh day of July, 1925.

(L.S.) GEO. J. EVATT,
Commissioner.

The Common Seal of the Water Conservation and Irrigation Commission was hereunto affixed by GEORGE JOSEPH EVATT, a Commissioner appointed under the Irrigation Act, 1912-1924, in the presence of—

H. BEVAN,
Secretary.

Town Land Lease, allotment No. 9, section 2, village of Yenda, parish of Stanbridge, county of Cooper; area, 1 rood; annual rental, £22 10s.; holder, David Oliver.
[M.O. 1924-T.B. 104; W.C. & I.C. 1925-7,017]

[232] Water Conservation and Irrigation Commission,
Leeton, 10th July, 1925.

SURRENDER OF A LEASE WITHIN YANCO No. 3 IRRIGATION AREA.

IT is hereby notified, for general information, that the surrender to the Crown of all the right, title and interest of the lessee, James Joseph Pannowitz (The Water Conservation and Irrigation Commission, mortgagee), in and to Irrigation Farm Lease No. 908, being portion 147, of 155 acres 2 roods (ex reserve), parish of Tenningerie, county of Cooper, Land District of Yanco, Central Division, has been accepted, —to take effect on and from 31st December, 1924.

GEO. J. EVATT,
Commissioner.

[W.C. & I.C. 1925-7,061; M.L.S. 1924-E15,177]

APPLICATION FOR ERECTION OF RABBIT-PROOF GATES.

ATTENTION is invited to the undermentioned application, under the Pastures Protection Act, 1912, for permission to erect two rabbit-proof gates across a road:—

Applicants, Richard Mitchell, Charles Mitchell and Thomas Ross; site of gates, across the public road in two places within portion 149; parish Liddell, county Durham, and within allotment 18, Ravensworth Subdivision. Plans showing the position of the proposed gates are exhibited at the Local Land Board Office, East Maitland, and at the Crown Land Agent's Office, Singleton. Objections in writing should be lodged with the District Surveyor, East Maitland, not later than 17th July, 1925.

[7331] P. F. LOUGHLIN, Minister for Lands.

[248] Local Land Board Office,
Tamworth, 10th July, 1925.

ATTENTION is invited to an application which has been made by James William Newman to carry rabbit-proof fencing, with gates, across roads on boundaries of his Settlement Purchase portion 43, parish of Loomberah, county of Parry.

Plans are exhibited at the Crown Lands Office, Tamworth.

Objections in writing should be forwarded to the District Surveyor at Tamworth not later than 1st August, 1925.

L. S. FERRIER,
Acting District Surveyor.

[249] Local Land Board Office,
Tamworth, 8th July, 1925.

ATTENTION is invited to an inquiry which will be held at Tamworth, by the Local Land Board on 4th August, 1925, respecting an application by John Norman Simpson under section 190, Crown Lands Consolidation Act, 1913, to convert Special Lease No. 23-2, Gunnedah, into an A.C.P. 25-11, embracing part of Reserve 55,882 from Sale for Refuge in time of Flood, notified 8th December, 1922, parish of Brothers, county of Pottinger.

L. S. FERRIER,
Acting District Surveyor.

[101] Local Land Board Office,
Orange, 1st July, 1925.

ATTENTION is invited to an application by W. S. Gately for permission to carry a rabbit-proof fence and gate across the Rylstone to Nullo-road at south-east corner of portion 6, parish of Burrowoury, county of Roxburgh.

Lithograph illustrating the proposal is exhibited at the Crown Land Agent's Office at Rylstone.

Objections (if any) should be in writing, and should be lodged with the District Surveyor at Orange, not later than 3rd August, 1925.

The proposal will be considered by the Land Board at Rylstone on a date to be notified.

A. W. DEANE,
District Surveyor.

[7561] Local Land Board Office,
Hay, 17th June, 1925.

ATTENTION is invited to an application by A. Wragge, under section 197, to surrender about 140 acres freehold in exchange for an equal area of T.S. and C.R. 19,563 and 19,564, parish of Purdanima, county Townsend.

Lithographs illustrating the proposal are exhibited at the Offices of the Local Land Board, Hay, and the Crown Land Agent, Deniliquin.

Objections (if any), should be in writing and should be forwarded to the District Surveyor, Hay, not later than 22nd July, 1925.

The proposal will be considered by the Local Land Board at Deniliquin, on a date to be notified.

C. J. HARNETT,
District Surveyor.

[7211] Local Land Board Office,
Sydney, 4th June, 1925.

ATTENTION is invited to an application by John Edward Moore to surrender about 150 acres of A.C.P. 20-4, in exchange for an equal area of Crown Land and Aboriginal Reserve 27, parish of The Peaks, county of Westmoreland, Land District of Picton.

Heliographs illustrating the proposal are exhibited at the Offices of the Local Land Board at Sydney, and the Crown Land Agent at Picton.

Objections (if any) should be in writing, and should be forwarded to the District Surveyor at Sydney, not later than 13th July, 1925.

The proposal will be considered by the Local Land Board at Picton, on a date to be notified.

H. F. HALL,
Metropolitan District Surveyor.

[7367] Local Land Board Office,
Grafton, 19th June, 1925.

ATTENTION is invited to a proposal under section 197 of the Crown Lands Consolidation Act, 1913, to exchange part of Robert McKay's portion 6, parish of Yarranbella, county of Raleigh (about 22 perches), for about 1 acre of T.S. and C. Reserve 39,251, and part of road of access. The proposal will be considered by the Local Land Board at its next sitting.

Objections in writing should be lodged with the District Surveyor at Grafton, not later than 25th July, 1925.

H. G. BARRIE,
District Surveyor.

[7421] Local Land Board Office,
Orange, 11th June, 1925.

ATTENTION is invited to an application made by Agustus Sullivan for permission to carry rabbit-proof fence and gates across roads, between portions 80 and 85, at the south-west corner of portion 69 and between portions 48 and 85, parish of Cadogan, county Bathurst.

Lithographs illustrating the proposal are exhibited at the Office of the Crown Land Agents at Orange and Bathurst.

Objections (if any) should be in writing, and be forwarded to the District Surveyor at Orange, not later than 19th July, 1925.

The proposal will be considered by the Land Board at Bathurst, on a date to be notified.

A. W. DEANE,
District Surveyor.

IN THE LAND AND VALUATION COURT OF NEW SOUTH WALES.

NOTICE is hereby given that sittings of the Land and Valuation Court of New South Wales will be holden at the Court-house, Chancery-square, Sydney, commencing at 10 a.m. on the undermentioned dates for the purposes specified:—

Monday, 27th July, 1925—Hearing objections against valuations under the Valuation of Land Act, 1916, for the District of Drummoyne.

Tuesday, 28th July, 1925—Hearing objections against valuations under the Valuation of Land Act, 1916, for the District of Ryde.

Thursday, 30th July, 1925—Hearing of all Appeals and References in respect of which notices shall have been issued, and the hearing of such other matters as may be lawfully brought before the said Court.

W. R. JAMIESON,
Registrar.

24th June, 1925. [7616]

[198]

Sydney, 10th July, 1925.

NOTIFICATION OF GRANTING OF SPECIAL LEASES.

IT is hereby notified, for general information that Special Leases of the lands specified in the annexed Schedule have been granted to the undermentioned persons.

The leases are subject to the provisions of the Crown Lands Consolidation Act, 1913, and the Regulations thereunder, and to the special conditions, provisions, exceptions, covenants, and reservations set out at the foot of the Schedule.

Any amounts which have been paid in excess will be refunded upon application to the State Treasury.

Any amount required to complete payment of expenses and rent from the date of the commencement of lease to 31st December, 1925, must be paid by the lessee to the Crown Land Agent of the District or to the State Treasurer within one month from this date, otherwise the lease will be liable to forfeiture, and should forfeiture be declared all moneys lodged with the application will become forfeited to the Crown.

For the year 1926, and any subsequent year, the rentals must be paid during the month of December of the preceding year.

P. F. LOUGHLIN, Minister for Lands.

SCHEDULE.

Reg. No. of Papers.	No. of Application.	Name and Address of Lessee.	Situation and Area of Land.	Purpose of Lease.	Term of Lease.	Annual Rent	Rent required to complete payment to 31st Dec., 1925.	Amount of expenses chargeable.	Amount already paid as Rent, Deposit, and Survey Fee.	Amount to credit of Lessee after deducting Costs and Rent to 31st Dec., 1925.	Amount required for payment of Costs and Rent to 31st Dec., 1925.	Shire or Municipality.
Leases.						£ s. d.	£ s. d.	£ s. d.	£ s. d.	£ s. d.	£ s. d.	
1925-11437	1922-27, Bellingen.	Low, Thomas Rattray, of Burrapine, via Macksville.	County Raleigh, parish Herborn, portion 29; R. 3,440-1,714. Area, 138 acres 2 roods (ex. roads).	Grazing and agriculture.	1 Aug., 1925, to 31 Dec., 1939.	6 18 6*	2 17 9	8 0 0	11 0 0	0 2 3	.....	Nambucca.
1925-10796	1923-56, Bellingen.	Anderson, Sophia Alice, of Bonville.	County Raleigh, parish Bonville; V.R 56,472. Area, 140 acres (ex. railway)	Grazing ...	1 Mar., 1924, to 31 Dec., 1930.	7 0 0	12 16 8	9 14 0	11 0 0	.....	11 10 8	Bellingen.
1925-10893	1924-7, Boorowa.	Cummings, Andrew, of Numby, Reid's Flat.	County King, parish Numby; R. 1,441 (M). Area, about 190 acres.	Grazing ...	1 July, 1925, to 31 Dec., 1939.	2 7 6	1 3 9	12 1 10	12 6 8	.....	0 18 11	Murrungal.
1925-5392	1924-15, Cooma	Flanagan, James, of Rock Flat.	County Beresford, parish Gladstone, village Rock Flat, portion Sp.L. 99-7; Sp.L. 8 Gbn. Area, 7 acres.	Grazing and agriculture.	1 April, 1925, to 31 Dec., 1934.	1 15 0	1 6 3	7 15 16	7 6 8	.....	1 15 5	Monaro.
1925-11156	1924-12, Cootamundra.	Rigney, Catherine Agnes, of Little Grove, Cootamundra.	County Harden, parish Cootamundry, portion 428; H, 5,497-1,716. Area, 7 acres 3 roods 10 perches.	Grazing and agriculture.	1 May, 1925, to 31 Dec., 1934.	3 0 0†	2 0 0	6 12 2	7 6 8	.....	1 5 6	Jindalee.
1925-11084	1925-2, Denilliquin.	Alexander, James of Barham.	County Wakool, parish Belmore, portion 49. Area, 168 acres.	Grazing ..	15 June, 1925, to 31 Dec., 1933.	8 8 0	4 12 1	10 13 2	12 6 8	.....	2 18 7	Wakool.
1925-9793	1924-7, Molong	Dunn, Ernest John, of Reedy Creek, Murga.	County Ashburnham, parish Terarra, bounded by T.S R. 22,881, Reedy Creek, roads, portion 111, and road. Area, about 39 acres.	Grazing and agriculture.	1 July, 1925, to 31 Dec., 1935.	4 17 6	2 8 9	8 14 11	8 16 4	.....	2 7 4	Boree.
1925-11621	1924-29, Mudgee.	Wardrop, Alfred, of Upper Pyramul.	County Wellington, parish Toolamanang, portion 72; W. 5,500-2,091 Area, 84 acres 1 rood.	Grazing ...	1 Dec., 1924, to 31 Dec., 1934.	4 4 3‡	4 11 3	8 15 11	13 13 4	0 6 2	.....	Cudgegong.
1925-11621	1924-30, Mudgee.	Enright, James, of Upper Pyramul.	County Wellington, parish Toolamanang, portion 39; W. 5,499-2,091. Area, 99 acres (ex. road).	Grazing ...	1 Dec., 1924, to 31 Dec., 1934.	3 6 0	3 11 6	8 15 11	13 13 4	1 5 11	.....	Cudgegong.
1925-11621	1924-31, Mudgee.	Croake, Richard, of Upper Pyramul.	County Wellington, parish Toolamanang, portion 165; W. 5,501-2,091. Area, 82 acres.	Grazing ...	1 Dec., 1924, to 31 Dec., 1934.	2 14 8	2 19 3	8 15 11	13 13 4	1 18 2	.....	Cudgegong.

NOTIFICATION OF GRANTING OF SPECIAL LEASES—*continued.*

Reg. No. of Papers.	No of Application.	Name and Address of Lessee.	Situation and Area of Land.	Purpose of Lease.	Term of Lease.	Annual Rent.	Rent required to complete payment to 31st Dec., 1925.	Amount of Expenses chargeable.	Amount already paid as Rent, Deposit, and Survey Fee.	Amount to credit of Lessee after deducting Costs and Rent to 31st Dec., 1925	Amount required for payment of Costs and Rent to 31st Dec., 1925.	Shire or Municipality.
Leases.						£ s. d.	£ s. d.	£ s. d.	£ s. d.	£ s. d.	£ s. d.	
1925-11650	1924-22, Narrandera.	Spilesey, Charles, of McConville's Hotel, Narrandera.	County Cooper, parish and town Narrandera, portions 125, 126, 128, and 129. Area, 4 acres 2 roods 31 perches.	Grazing ...	1 July, 1925, to 31 Dec., 1932.	3 10 4§	1 18 2	6 1 2	7 6 8	.....	0 12 8	Municipality Narrandera.
1925- 8971	1924-12, Tenterfield.	Hurtz, John Henry, of Boonoo Boonoo.	County Buller, parish Boonoo Boonoo, portion 30; E. 2,751-1,741. Area 19 acres 2 roods 28 perches (ex. road and portion 1).	Residence and agriculture.	1 July, 1925, to 31 Dec., 1929.	1 10 0	0 15 0	4 13 4	7 13 4	2 5 0	.....	Tenterfield.
1925-11025	1923- 9, Tumut	Cabban, Harold William, of Wondalga.	County Wynyard, parish and village Wondalga, sections 4 and 5; Wondalga 13-1893. Area, 8 acres 3 roods 8 perches.	Grazing ...	1 Feb., 1925, to 31 Dec., 1934.	1 0 0	0 18 4	10 5 6	7 13 4	.....	3 10 6	Gadara.
1925-12041	1923-11, Tumut	Rogers, Sarah, of Wondalga.	County Wynyard, parish and village Wondalga, allotment 1, section 3; Wondalga 12-893. Area, 1 acre 3 roods 31 perches.	Grazing ...	1 Feb., 1925., to 31 Dec., 1934.	1 0 0	0 18 4	5 16 1	7 6 8	0 12 3	.....	Gadara.
1925-11023	1923-12, Tumut	Cabban, Harold William, of Wondalga.	County Wynyard, parish and village Wondalga, section 6; Wondalga 14. Area, 1 acre 3 roods.	Grazing ...	1 Feb., 1925, to 31 Dec., 1934.	1 0 0	0 18 4	5 12 6	7 6 8	0 15 10	.....	Gadara.
1924-17877	1924-5, Yass	Leach, Edmund Henry, of Kangiara, via Bowning.	County King, parish Taunton, portion 94; K. 7,110-1,995. Area, 20 acres 1 rood 20 perches (ex. roads.)	Grazing and agriculture.	1 Oct., 1924, to 31 Dec., 1938.	2 0 9	2 10 11	8 6 0	7 13 4	.....	3 3 7	Goodradigbee.
1925-11221	1924-19, Young	Curley, William, of Spring Creek, Young.	County Monteagle, parish Young, portion 2,295; M. 6,399-1,780. Area, 3 acres 1 rood 15 perches.	Grazing ...	1 Feb., 1925, to 31 Oct., 1934.	1 0 1	0 18 4	6 12 2	7 8 8	.....	0 1 10	Barraugong.

*See conditions. †Inclusive of £1 2s. for Crown improvements. ‡ Inclusive of 4s. for Crown improvements. §Inclusive of 0s. for Crown improvements. ‖ Inclusive of excess rent paid on permissive occupancy, terminated.

FOR SPECIAL CONDITIONS, &c., SEE NEXT PAGE.

NOTIFICATION OF GRANTING OF SPECIAL LEASES—*continued.*

SPECIAL CONDITIONS, PROVISIONS, EXCEPTIONS, COVENANTS, AND RESERVATIONS.

Special Lease 1922-27, Bellingen. Thomas Rattray Low.—The lease shall be subject to conditions 1, 2, 4 to 20, and 23 of Regulation No. 106 (notified 24th April, 1924), and to the following special condition :—The annual rental for the last seven years of the term of the lease shall be appraised either upon reference by the Minister or on application by the lessee made during the first six months of such period.

Special Lease 1923-56, Bellingen. Sophia Alice Anderson.—The lease shall be subject to conditions 1, 2, 4 to 20, and 23 of Regulation No. 106 (notified 24th April, 1924), and to the following special conditions :—(*a*) The right is reserved to the public of free access along the bank of Boambee Creek. (*b*) Lessee shall permit the holder of adjoining portion 190 free access to and fro over the land leased. (*c*) All honey-bearing trees on the land leased are to be preserved.

Special Lease 1924-7, Boorowa. Andrew Cummings.—The lease shall be subject to conditions 1, 4 to 6, 8 to 17, and 19 to 23 of Regulation No. 106 (notified 24th April, 1924), and to the following special condition :—The right is reserved to the Minister to terminate the lease upon giving the lessee not less than three months' notice in writing to that effect. If the lease is terminated by the exercise of the foregoing reserved right, no compensation will be allowed; but the lessee may, subject to approval of the Minister, remove any movable improvements effected by or at the expense of the lessee during the currency of the lease, provided he does so within three (3) months after the termination of the lease.

Special Lease 1924-15, Cooma. James Flanagan.—The lease shall be subject to conditions 1, 4 to 20, and 23 of Regulation No. 106 (notified 24th April, 1924), and to the following special condition :—The right is reserved to the public of free access along the bank of the watercourse adjoining the land leased.

Special Lease 1924-12, Cootamundra. Catherine Agnes Rigney.—The lease shall be subject to conditions 1, 4 to 20, and 23 of Regulation No. 106 (notified 24th April, 1924).

Special Leases 1925-2, Deniliquin; 1924-7, Molong; 1924-5, Yass. James Alexander, Ernest John Dunn, and Edmund Henry Leach, respectively.—The leases shall be subject to conditions 1, 2, 4 to 20, and 23 of Regulation No. 106 (notified 24th April, 1924).

Special Leases 1924-29, 1924-30, 1924-31, Mudgee. Alfred Wardrop, James Enright, and Richard Croake, respectively.—The leases shall be subject to conditions 1, 2, 4 to 17, and 19 to 20 and 23 of Regulation No. 106 (notified 24th April, 1924), and in the case of 1924-29, also to conditions 21 and 22.

Special Lease 1924-22, Narrandera. Charles Spilesey.—The lease shall be subject to conditions 1, 2, 4 to 16, 18 to 20, and 23 of Regulation No. 106 (notified 24th April, 1924), and to the following special condition :—No trees or saplings shall be interfered with by ringbarking or otherwise, but shall be carefully preserved for shade and shelter purposes.

Special Lease 1924-12, Tenterfield. John Henry Hurtz.—The lease shall be subject to conditions 1, 2, 4 to 20, and 23 of Regulation No. 106 (notified 24th April, 1924), and to the following special conditions :—(*a*) Lessee shall not have any claim whatsoever for compensation from the Crown in respect of any accident or injury to any person or property which may arise out of the construction, maintenance or working of the Government dams, in the vicinity, by the flooding of the and leased in connection with the Boonoo Boonoo Hydro-Electric Scheme. (*b*) No residence shall be erected within the boundaries of that part of the land leased, likely to become submerged in connection with the Boonoo Boonoo Hydro-Electric Scheme. (*c*) The lessee shall reside for the whole term of the lease on the land leased. "Residence" for the purpose of this condition shall be taken to mean continuous and bona fide living on the area mentioned in the preceding sentence as the holder's unusal home without any other habitual residence.

Special Leases 1923-9, 1923-11, 1923-12, Tumut. Harold William Cabban, Sarah Rogers, and Harold William Cabban, respectively.—The leases shall be subject to conditions 1, 4 to 17, and 19 to 23 of Regulation No. 106 (notified 24th April, 1924), and to the following special condition :—Lessee shall keep the land clear of all stinkwort and St. John's wort during the whole currency of the lease.

Special Lease 1924-19, Young. William Curley.—The lease shall be subject to conditions 1, 2, 4 to 17, and 19 to 23 of Regulation No. 106 (notified 24th April, 1924), and to the following special condition :—Lessee shall fill in all mining holes within twelve months from date of commencement of the lease.

[197] Sydney, 10th July, 1925.

THE following abstracts of moneys received and expended during the year ended 31st December, 1924, by the Trustees of the Church of England, Roman Catholic, Presbyterian, Methodist, Independent, Jewish, Lutheran, General, and Society of Friends, Cemeteries respectively, at the Necropolis (Rookwood), are hereby published in accordance with the provisions of the 19th section of the Necropolis Act, 1901.

[Misc. 1925-6,412]

P. F. LOUGHLIN, Minister for Lands.

CHURCH OF ENGLAND.

	£ s. d.	£ s. d.		£ s. d.	£ s. d.
To Balance, as at 1st January, 1924—			By Wages, salaries, and general expenses, &c., from 1st Jan., 1924, to 31st Dec., 1924—		
On General Account ...	4,832 11 10		Balance as at 31st Dec., 1924.		10,836 3 5
Perpetuity Fund ...	4,470 0 0		On General Account ...	5,283 2 1	
Improvement Fund ...	329 2 1		Improvement Fund ...	329 2 1	
		9,681 13 11	Perpetuity Fund ...	4,620 0 0	
					10,232 4 2
Sundry Income from 1st Jan., 1924 to 31st Dec., 1924	11,236 13 8				
Amounts received on account of Perpetuity Fund	150 0 0				
		11,386 13 8			
	£	21,068 7 7		£	21,068 7 7

I, the undersigned, do hereby solemnly and sincerely declare that the above statement has been drawn up from the books of the Church of England Cemetery Necropolis, and that it is in accordance therewith, and that I have submitted the accounts to my Trustees, and that I consider it a full and fair disclosure of the Cemetery Accounts.

ARTHUR L. PATON,
Secretary.

Made and declared at Sydney, before me,—
H. J. RIDLEY, J.P.
30th January, 1925.

Audited and found correct.

RAY. J SANDS, F.C.P.A.,
Public Accountant & Auditor,
25 O'Connell-street, Sydney.

ROMAN CATHOLIC.

1924.		£ s. d.	£ s. d.	1924.		£ s. d.	£ s. d.
1 Jan. to 31 Dec.	To Balance		4,560 3 9	1 Jan. to 31 Dec.	By Salaries and wages	5,166 1 1	
	Interment Fees ...	2,832 15 0			Rent	100 4 0	
	Ground ...	2,417 15 0			Horsefeed ...	63 15 9	
	Head-stone ...	314 5 0			Blacksmith ...	25 4 10	
	Kerbing	225 0 0			Petty cash ...	31 0 0	
	Sundries	362 5 0			Cleaning office ...	14 0 0	
			6,182 0 0		Audit fees ...	36 15 0	
	Rent		34 5 0		Timber	28 19 1	
	Interest on Deposits in Savings Bank.	50 1 9			Telephone ...	46 5 0	
	Interest on Funded Stock	17 10 0			Bricks	26 13 6	
	Interest on War Loan	90 0 0			Water and sewerage rates	25 0 1	
			157 11 9		Sanitary rates ...	18 4 0	
					Insurance... ...	59 7 1	
					Directory	2 0 0	
					Sand, gravel, manure... ...	35 11 6	
					Repairs ...	70 12 6	
					Legal expenses ...	23 17 0	
					Surveyor's fees ...	10 10 0	
					Church requisites ..	9 6 9	
					Erecting stables, &c.	162 0 0	
					Printing, &c. ...	49 8 3	
					Stores	46 18 11	
					Secretary's guarantee	3 18 10	
					Sundries	11 11 0	
					Bank charges ...	2 10 0	
							6,059 14 11
					Deposits in Savings Bank ...	1,880 19 6	
					N.S.W. Funded Stock	500 0 0	
					Commonwealth War Loan ...	2,000 0 0	
					Deposit St. Joseph's Building Society	1,000 0 0	
					Australian Bank of Commerce ...	206 6 1	
							4,887 5 7
		£	10,947 0 6			£	10,947 0 6

I, the undersigned, do solemnly and sincerely declare that the above statement of accounts is correct; and I make this solemn declaration believing the same to be true.

L. COTTER,
Secretary.

Made and declared at Sydney, this 9th day of January, 1925, before me,—
P. J. CARNIGIE, J.P.

Audited and found correct.

KEDY, BRIGELEY, AND SOLLA,
Public Accountants.

ABSTRACTS, CEMETERIES, &c.—*continued.*

METHODIST.

1924.	INCOME.	£ s. d.	£ s. d.	1924.	EXPENDITURE.	£ s. d.	£ s. d.
1 Jan. ...	To Balance at Current Account	257 18 5		31 Dec. ...	By Salaries and wages		1,141 8 10
	Fixed Deposits ...	500 0 0			Ministers' fees		76 0 0
			757 18 5		New roads and improvements ...	130 1 0	
31 Dec. ...	Right of burial fees	649 15 0			Tools	10 18 4	
	Interment fees ...	536 10 0			Water and Sewerage (rates) ...	2 10 6	
	Headstone, &c., fees	164 10 0			Telephone... ...	16 12 1	
	Keeping ground, fees	501 2 7			Carting	16 4 0	
	Sundries—Exchange	0 1 0			Insurance	8 1 6	
			1,851 18 7		Timber	2 19 2	
	Interest on fixed deposit		30 3 10		Rent	43 6 8	
					Auditor's fees ...	3 3 0	
					Bank charges ...	3 10 0	
					Printing and stationery	29 12 9	
					Postage and duty stamps	13 3 5	
					Arbitration fees ...	5 5 0	
					Refund, sale of right of burial	27 0 0	
					Monumental renovations	10 10 0	
					Sundries	24 8 6	
							347 5 11
							1,564 14 9
					Fixed deposits		700 0 0
					Balance at current account		375 6 1
			£ 2,640 0 10				2,640 0 10

I, the undersigned, do hereby solemnly and sincerely declare that the above statement is correct; and I make this solemn declaration conscientiously believing the same to be true.

M. H. HINDS,
Registrar and Secretary.

Made and declared at Sydney, this 9th day of January, 1925, before me,—
JAMES T. MIDDLETON, J.P.

Audited and found correct.

A. P. FLETCHER, } Auditors.
A. J. CARNELL, }
6th January, 1925.

INDEPENDENT.

	RECEIPTS.	£ s. d.		EXPENDITURE.	£ s. d.
1923. 31 Dec.	To Balance—		1924. 31 Dec.	By Salaries and wages	1,241 12 0
	New South Wales £ s. d.			Sundry charges	248 8 1
	Government Stock 400 0 0			Ministers' fees	74 12 6
	Commercial Banking Co. of Sydney, Ltd.—			Balance—	
	Fixed Deposits... 918 10 9			New South Wales £ s. d.	
	Current Account 226 9 3			Government Stock 400 0 0	
		1,545 0 0		Commonwealth Inscribed Stock ... 246 5 0	
1924. 31 Dec.	Interment fees, sale of ground, &c.	1,791 17 0		Commercial Banking Co. of Sydney, Ltd.—	
	Interest on investments	69 2 10		Fixed Deposits . 918 10 9	
				Current Account 276 11 6	
					1,841 7 3
		£ 3,405 19 10			£ 3,405 19 10

I certify this to be correct.

E. L. WADDY,
Secretary.

We have audited the books of the Independent Cemetery (Rookwood), for the year ended 31st December, 1924, and certify that the above Cash Account is in accordance therewith.

PERRY AND JOHNSON, F.S.C.P.A.

Challis House, Martin-place, Sydney,
23rd March, 1925.

ABSTRACTS, CEMETERIES, &c.—*continued.*

PRESBYTERIAN.

RECEIPTS.	£ s. d.	£ s. d.	EXPENDITURE.	£ s. d.	£ s. d.
To Balance, 31st December, 1923—			By Wages, salaries, and general expenses		1,989 1 10
General fund	3,343 10 3		Suspense—		
Perpetuity fund	510 1 4		Amount paid in error refunded		108 1 5
		3,853 11 7	Balance, 31st December, 1924—		
Sundry income	2,491 16 2		General fund	3,853 2 7	
Perpetuity donations ...	20 6 2		Perpetuity fund	523 9 6	
		2,512 2 4			4,376 12 1
Suspense—					
Amount paid to credit in error		108 1 5			
	£	6,473 15 4		£	6,473 15 4

WILLIAM WOOD,
Managing Trustee.

I, the undersigned, do solemnly and sincerely declare that I have examined the within accounts for the Trustees of the Presbyterian Cemetery, Necropolis, and find same to be correct, and I make this solemn declaration conscientiously believing the same to be true and correct.

HOWARD W. CRANE, F.I.I.A.,
Public Accountant and Auditor.

Made and declared at Sydney, this 30th day of January, 1925,—

W. H. KING, J.P.

JEWISH.

1924.	RECEIPTS.	£ s. d.	1924.	EXPENDITURE.	£ s. d.
1 Jan. to 31 Dec.	To Balance forward	708 16 4	1 Jan. to 31 Dec.	By Wages, salaries, and general expenses	657 19 1
	Burials, extra ground, erection of stones, &c	512 5 0		Great Synagogue	75 0 0
	Interest on account and bonds...	43 12 4		Balance forward	526 14 7
	£	1,259 13 8		£	1,259 13 8

I, the undersigned, do hereby certify and solemnly and sincerely declare that I have compiled the above statement of accounts for the Trustees of the Jewish portion of the General Cemetery, Rookwood, and make this declaration, believing the same to be true and correct.

H. I. WOLFF,
Secretary to Trustees,
166 Castlereagh-street, Sydney.

Made and declared this 30th day of March, 1925, before me,—

ORWELL PHILLIPS, J.P.

GENERAL.

RECEIPTS.	£ s. d.	EXPENDITURE.	£ s. d.
To Balance, as at 1st January, 1924—		By Wages, salaries, and general expenses, &c., from 1st January, 1924, to 31st December, 1924	184 12 6
Accumulated Funds Account	794 6 6	Balance as at 31st December, 1924—	
Sundry income from 1st Janusry, 1924, to 31st December, 1924	246 9 6	Accumulated Funds Account	856 3 6
	£1,040 16 0		£1,040 16 0

I, the undersigned, do hereby solemnly and sincerely declare that the above statement has been drawn up from the books of the General Cemetery, Necropolis, and that it is in accordance therewith, and that I have submitted the accounts to my Trustees, and that I consider it a full and fair disclosure of the Cemetery Accounts.

ARTHUR L. PATON,
Secretary.

Made and declared at Sydney before me,—

H. J. RIDLEY, J.P.
30th January, 1925.

Audited and found correct.

RAY J. SANDS, F.C.P.A.,
Public Accountant and Auditor,
25 O'Connell-street, Sydney.

LUTHERAN.

RECEIPTS.	£ s. d	EXPENDITURE.	£ s. d.
To Balance at Savings Bank, 31st Dec., 1923 ...	28 12 0	By Cost of interments, salary, wages, and general expenses	17 17 6
Balance at National Bank of Australasia, 31st Dec., 1923	30 16 1	Balance at Savings Bank, 31st Dec., 1924 ...	30 17 6
Interest, Savings Bank	2 5 6	Balance at National Bank of Australasia, 31st Dec., 1924	32 13 7
General fees and charges	19 15 0		
	£81 8 7		£81 8 7

I, the undersigned, hereby declare the above accounts to be a correct summary of Receipts and Expenditure from the books of the Lutheran Cemetery, Necropolis, for the year 1924.

C. STAHLECKER,
Trustee and Hon. Treasurer.

Sydney, 20th June, 1925.
Witness,—
A. C. MUHS, J.P.

ABSTRACTS, CEMETERIES, &c.—*continued.*

SOCIETY OF FRIENDS.

CURRENT ACCOUNT.

	Receipts.	£ s. d.		Expenditure.	£ s. d.
1924. 1 Jan.	To Balance	14 11 6	1924 1 Jan.	By Cost cleaning ground	3 0 0
	Ground fees	4 10 0		Cost of interments	2 10 0
	Burial fees	3 15 0		Balance	19 4 2
	Interest	1 7 8			
	Headstone fees	0 10 0			
	£	24 14 2		£	24 14 2

OLD ACCOUNT.

		£ s. d.			£ s. d.
1924. 1 Jan.	To Balance	229 18 10	1924. 1 Jan.	By Cost of doing up ground ...	4 0 0
	Interest	8 15 2		Caretaking	5 0 0
				Rent of office	6 10 0
				Balance	223 4 0
	£	238 14 0		£	238 14 0

The assets of the Trust as at 31st December, 1924, were as follows:—

	£ s. d.
Balance at Government Savings Bank	242 8 2

I, Stanley Farmer Allen, declare that the above is a correct statement of Receipts and Expenditure, as taken from the Trustees' books for the year ended 31st December, 1924.

Witness,—
W. H. Castleman, J.P.
12th March, 1925.

STANLEY F. ALLEN,
Hon. Secretary.

---

[247]

Western Land Board Office,
Sydney, 10th July, 1925.

SURRENDER OF A WESTERN LANDS LEASE.

It is hereby notified, for public information, that His Excellency the Governor, with the advice of the Executive Council, has approved of Western Lands Lease No. 2,354, as particularised in the Schedule hereunder shown, being surrendered from the 1st April, 1925.

P. F. LOUGHLIN, Minister for Lands.

No. of Western Lands Lease.	No of Registered Papers.	Section of Act under which granted.	Name of Lessee.	Situation of Lease.	Area.
2,354	W.L.B. 1925-5,880	Section 25 of the Western Lands Amendment Act of 1905.	The Board of Fire Commissioners of New South Wales.	Within Reserve No. 3,079, town of Willyama, county of Yancowinna.	a. r. p. 0 0 20

[211]

Western Land Board Office,
Sydney, 10th July, 1925.

FORFEITURE OF A WESTERN LANDS LEASE.

It is notified, for public information, that the undermentioned Western Lands Lease is hereby forfeited for non-fulfilment of conditions. It is also notified that all moneys paid in connection with this lease are forfeited to the Crown.

P. F. LOUGHLIN, Minister for Lands.

No. of Western Lands Lease.	No. of Papers.	Name of Lessee.	County.	Situation of Lease.	Block.	Area.	Annual Rent.
2852	W.L.B. 1925 5,544	Daniel Lucey	Manara ...	Within the area withdrawn from Western Lands Lease No. 526, "Kilfera."	483	Acres. 17,141	£ s. d. 15 14 3

[212]

Western Land Board Office,
Sydney, 10th July, 1925.

FORFEITURE OF WESTERN LANDS LEASES.

It is notified, for public information, that the undermentioned Western Lands Leases are hereby forfeited for non-payment of rent. It is also notified that all moneys paid in connection with these leases are forfeited to the Crown.

P. F. LOUGHLIN, Minister for Lands.

No. of Western Lands Lease.	No. of Papers.	Name of Lessee.	County.	Parish.	Portion.	Area.	Annual Rent.
	W.L.B.					a. r. p.	£ s. d.
2706	1925-5543	James Caddaye	Mouramba ...	Priory Plains ...	W.L. 644	37 1 0	1 5 0
2772	1925-5545	George Spargo Marsden	Livingstone ...	Wambah	W.L. 758	0 2 20	1 0 0

[230]

Western Land Board Office,
Sydney, 10th July, 1925.

SURRENDER OF A WESTERN LANDS LEASE AND GRANTING OF WESTERN LANDS LEASES UNDER THE PROVISIONS OF WESTERN LANDS (AMENDMENT) ACT, 1918.

IT is hereby notified, for public information, that His Excellency the Governor, with the advice of the Executive Council, has approved of the surrender of the Western Lands Lease specified in the first Schedule, and of the granting of the Western Lands Leases particularised in the second Schedule, under the provisions of sections 2 and 4 respectively of the Western Lands (Amendment) Act, 1918.

P. F. LOUGHLIN,
Minister for Lands.

SCHEDULE 1.

No. of Western Lands Lease.	Registered No. of Papers.	Section of Act under which granted.	Name of Registered Holder.	Date of Surrender.	Area.
610, "Paika"	W.L.B. 1925-3976 ...	Section 13 of the Western Lands Act, 1901.	Walter Alexander Macpherson and Alan John Macpherson.	28 April, 1925...	Acres. 142,939

SCHEDULE 2.

No. of Western Lands Lease.	Registered No. of Papers.	Name of Registered Holder.	Area.	Situation of Land.	Total Annual Rental.
	W.L.B.		Acres.		£ s. d.
3191	1925-5196 ...	Walter Alexander Macpherson and Alan John Macpherson.	20,854	Being part of surrendered Western Lands Lease No. 610 "Paika."	70 7 8
3192	,, 5197 ...	Do ...	17,127	do ..	57 16 1
3193	,, 5198 ...	Do ...	15,686	do ..	52 18 10
3194	,, 5199 ...	Do ...	16,997	do ...	57 7 4
3195	,, 5200 ..	Do ...	22,578	do ...	76 4 0
3196	,, 5201 ...	Do ...	18,710	do ...	63 2 11
3197	,, 5202 ...	Do ...	7,802	do ...	26 6 8
3198	,, 5203 ...	Do ...	8,848	do ...	29 17 3
3199	,, 5204 ...	Do ...	820	do ...	2 15 4
3200	,, 5205 ...	Do ...	50	do ...	0 3 5
3201	,, 5206 ...	Do ..	3,274	do ...	11 1 0
3202	,, 5207 ...	Do ..	76	do ...	0 5 2
3203	,, 5208 ...	Do ...	892	do ...	3 0 3
3204	,, 5209 ..	Do ..	318	do ..	1 1 6
3205	,, 5210 ...	Do ...	2,498	do ...	8 8 7
3206	,, 5211 ...	Do ..	2,196	do ..	7 8 3
3207	,, 5212 ..	Do ...	2,407	do ...	8 2 6

[231]

Western Land Board Office,
Sydney, 10th July, 1925.

DETERMINATION OF RENTALS OF LEASES ISSUED UNDER THE PROVISIONS OF THE WESTERN LANDS ACTS.

IT is hereby notified that, in pursuance of the provisions of the Western Lands Acts, the Commissioners constituting the Western Land Board have determined the Rentals of the Leases specified in the following Schedule at the rates per acre and for the periods therein mentioned.

HUGH LANGWELL, Chief Commissioner.
G. A. DENNING, Commissioner.
A. W. MULLEN, Commissioner.

SCHEDULE.

No. of Western Lands Lease.	Registered No. of Papers.	Class of Lease.	Name of Registered Holder.	Area.	Annual Rental per Acre.	Total Annual Rental.	Period for which Rent has been determined. From—	Period for which Rent has been determined. To—
	W.L.B.			Acres.	d.	£ s. d.		
3191	1925-5,775	Subdivision of Western Lands Lease No. 610, "Paika."	Walter Alexander Macpherson and Alan John Macpherson.	20,854	$\frac{81}{100}$	70 7 8	29 April, 1925	30 June, 1930
3192	,, 5,776	Do ...	do ...	17,127	$\frac{81}{100}$	57 16 1	29 ,, ,,	30 ,, ,,
3193	,, 5,777	Do ...	do ...	15,686	$\frac{81}{100}$	52 18 10	29 ,, ,,	30 ,, ,,
3194	,, 5,778	Do ...	do ...	16,997	$\frac{81}{100}$	57 7 4	29 ,, ,,	30 ,, ,,
3195	,, 5,779	Do ...	do ...	22,578	$\frac{81}{100}$	76 4 0	29 ,, ,,	30 ,, ,,
3196	,, 5,780	Do ...	do ...	18,710	$\frac{81}{100}$	63 2 11	29 ,, ,,	30 ,, ,,
3197	,, 5,781	Do ...	do ...	7,802	$\frac{81}{100}$	26 6 8	29 ,, ,,	30 ,, ,,
3198	,, 5,782	Do ...	do ...	8,848	$\frac{81}{100}$	29 17 3	29 ,, ,,	30 ,, ,,
3199	,, 5,783	Do ...	do ...	820	$\frac{81}{100}$	2 15 4	29 ,, ,,	30 ,, ,,
3200	,, 5,784	Do ...	do ...	50	$\frac{81}{100}$	0 3 5	29 ,, ,,	30 ,, ,,
3201	,, 5,785	Do ...	do ..	3,274	$\frac{81}{100}$	11 1 0	29 ,, ,,	30 ,, ,,
3202	,, 5,786	Do ...	do ..	76	$\frac{81}{100}$	0 5 2	29 ,, ,,	30 ,, ,,
3203	,, 5,787	Do ...	do ...	892	$\frac{81}{100}$	3 0 3	29 ,, ,,	30 ,, ,,
3204	,, 5,788	Do ...	do ...	318	$\frac{81}{100}$	1 1 6	29 ,, ,,	30 ,, ,,
3205	,, 5,789	Do ...	do ...	2,498	$\frac{81}{100}$	8 8 7	29 ,, ,,	30 ,, ,,
3206	,, 5,790	Do ...	do ...	2,196	$\frac{81}{100}$	7 8 3	29 ,, ,,	30 ,, ,,
3207	,, 5,791	Do ...	do ...	2,407	$\frac{81}{100}$	8 2 6	29 ,, ,,	30 ,, ,,

[213] Sydney, 10th July, 1925.

NOTIFICATION OF PROPOSED OPENING OF ROADS, OF PROPOSED DECLARATION OF EXISTING ROADS AND PARTS OF EXISTING ROADS TO BE PUBLIC ROADS, AND OF PROPOSED CLOSING OF ROADS AND PARTS OF ROADS DEEMED TO BE UNNECESSARY.

NOTICE is hereby given that the Minister for Lands deems it expedient that certain roads should be opened, and that it is proposed to resume for the purpose, under the provisions of the Public Roads Act, 1902, the lands hereunder described, and to declare the existing roads and parts of existing roads particularised hereunder to be Public Roads.

The proposed roads, &c., are shown upon plans which can be inspected at this Office, and a copy of the same may be inspected at the respective Offices of the Crown Land Agents for the Land Districts in which the lands are situated.

All persons interested are hereby called upon to set forth in writing and to forward to the Minister, within one month from the date of this notice, any objections which may appear to them to exist to the proposals above stated.

Notice is also given that the Minister is of opinion that it is expedient to close the roads and parts of roads hereunder specified, and all persons interested are hereby called upon to set forth in writing, addressed to the Minister for Lands, within one month from this date, any objections which may appear to them to exist to the closing of the said roads and parts of roads.

Plans showing the roads and parts of roads proposed to be closed can be inspected at this Office, and a copy of the same may be inspected at the respective offices of the Crown Land Agents for the Land Districts in which the lands are situated.

P. F. LOUGHLIN, Minister for Lands.

DESCRIPTION OF ROAD TO BE OPENED :—Road of access to reserve for commonage at Bombala, parish of Bombala, county of Wellesley, Bibbenluke Shire,—as shown on plan catalogued R. 15,947-1,603.

[Registration No. of Papers—Roads 1924-402-4.]

DESCRIPTION of the lands which it is proposed to resume, and of roads, &c., deemed to be unnecessary, which it is proposed to close

LAND DISTRICT OF BOMBALA.

Portion No.	Area.	Parish Name.	Reputed Owner.	Occupier.	Character of Holding.	Width of Land to be Resumed.	Area to be Resumed.	Roads, &c., proposed to be closed.
	a. r. p.						a. r. p.	
30	80 1 34	Bombala ..	Margaret Catherine Groves.	Margaret Catherine Groves, and road in use.	Freehold	100 links ..	2 2 35	The unnecessary public road (R. 2,787-1,603) of variable width within portion 30 is to closed and to be granted in compensation.

DESCRIPTION OF ROAD TO BE OPENED :—Road within portions 70 and 72, parish of Berry Jerry, county of Bourke, Coolamon Shire,—as shown on plan catalogued R. 15,958-1,603.

[Registration No. of Papers—Roads 1924-792-6.]

DESCRIPTION of the lands which it is proposed to resume, and of roads, &c., deemed to be unnecessary, which it is proposed to close,

LAND DISTRICT OF WAGGA WAGGA.

Portion No.	Area.	Parish Name.	Reputed Owner.	Occupier.	Character of Holding.	Width of Land to be Resumed.	Area to be Resumed.	Roads, &c., proposed to be closed.
	a. r. p.						a. r. p.	
79	640 0 0	Berry Jerry	O. H. Furner ...	O. H. Furner ..	Freehold ..	100 links ..	5 0 34	.....
74	239 3 0	Do	Bank of New South Wales	do ..	C.P. 08-28	100 ,, ..	2 3 0	.....
								The unnecessary boundary road 100 links wide separating part of portion 132 from part of portion 116, is proposed to be closed and added to portion 132; the area of that portion to be increased to 133 acres 3 roods 30 perches, and the area of the whole of C.P. 01-5 to be increased to 150 acres 3 roods 24 perches. The unnecessary reserved road 100 links wide within portion 116, is proposed to be closed and to be sold to the owner of that portion. The unnecessary boundary road 100 links wide separating portion 79 from portion 70 is proposed to be closed and added to portion 79, the area of that portion and of C.P. 08-29 to be increased to 356 acres 3 roods. The unnecessary reserved road 100 links wide within portion 90 is proposed to be closed and to be sold to the owner of that portion.

DESCRIPTION OF ROAD TO BE OPENED :—Road within portion 4, parish of Trowan, and portion 17, parish of Rutledge, county of Oxley, Marthaguy Shire,—as shown on plan catalogued R. 15,977-1,603.

[Registration No. of Papers—Roads 1924-504-6.]

Description of the lands which it is proposed to resume, and of existing road, &c., to be declared to be Public Road, and of roads, &c. deemed to be unnecessary, which it is proposed to close.

LAND DISTRICT OF WARREN.

Portion No.	Area.	Parish Name.	Reputed Owner.	Occupier.	Character of Holding.	Width of Land to be Resumed.	Area to be Resumed.	Roads, &c., proposed to be closed; also Road, &c., to be declared to be Public Road.
	a. r. p.						a. r. p.	
4	2,556 0 0	Trowan..	Bank of New South Wales.	A. H. Miller ..	Part of C.L. 18-6 (of 2,660½ acres).	200 links .	3 3 0	.....
Part of 17	2,673 0 0	Rutledge	Wrenford John Ogilvie Matthews.	W. J. O. Matthews.	C.L. 23-12 (of 2,000 acres).	200 ,, ..	36 1 0	The unnecessary boundary road separating portion 17 from portion 5 and end of road, parish of Trowan, is to be closed and added to portion 17; the area thereof to be reduced to 2,668 acres 3 roods, and the area of C.L. 23-12 to be reduced to 1,995 acres 3 roods. The existing reserved road within portions 4, 38, 32, 59, 25, 18, 11, and 12, part of boundary road south of portion 32, and the northern part of the boundary road separating portion 12 from portion 13, all in parish of Trowan, in continuity of the proposed road are to be declared to be public roads and dedicated to the public accordingly.

[237] Sydney, 10th July, 1925.

NOTIFICATION DECLARING FARMS WITHIN SETTLEMENT PURCHASE AREAS AVAILABLE FOR APPLICATION.

IT is hereby notified and declared, that the Settlement Purchase Farms, hereunder specified, will be available for Settlement Purchase application, under the provisions of the Closer Settlement Acts, on and after 17th August, 1925. All applications received between 17th August, 1925, and 22nd August, 1925, both days inclusive, shall be deemed to have been lodged simultaneously.

An application shall be made on Form 18, and shall be lodged with the Crown Land Agent of the Land District in which the farm is situated, by the applicant in person, or by his agent, duly authorised in writing for that purpose, or his attorney, on 17th August, 1925, or on any subsequent business day, or may be forwarded to the Land Agent by post on any day, but so as not to be received by the Land Agent before the 17th August, 1925.

Any application must be accompanied by the prescribed deposit and stamp duty, unless the applicant is a discharged soldier, in which case such payments are optional.

The interest to be paid on the unpaid balance of purchase-money shall be at the rate of 5½ per centum per annum.

P. F. LOUGHLIN, Minister for Lands.

NOTE.—*All information may be obtained from, and all forms of application will be filled in by, the Crown Land Agent free of cost if so desired by the applicant.*

The classification does not imply a guarantee of the suitability of the land for the purpose stated, about which a settler should take steps to satisfy himself.

County.	Parish.	Portion.	Area.	Capital Value, including value of improvements.	Deposit and Annual Instalment at 6½ per cent.	Stamp Duty.	Nature of Improvements.	Nearest Town and distance therefrom.	Class of Land, Water Supply, &c.
SETTLEMENT PURCHASE FARM WITHIN MACQUARIE VALE SETTLEMENT PURCHASE AREA. EASTERN DIVISION.—LAND DISTRICT OF BATHURST; TURON SHIRE.									
			a. r. p.	£ s. d.	£ s. d.	£ s. d.			
Roxburgh	Kelso ..	123	50 0 8	900 0 0	58 10 0	6 15 0	House, fencing, dam.	Kelso, 2½ miles; Bathurst, 4 miles.	Agricultural land: Comprises undulating country of granite formation; water may be conserved; suitable for agriculture or orchard. Plan R. 3,959-1,496. Papers—Clo. Sett. 25-2,345.

NOTE.—No advance under Returned Soldiers Settlement Act will be made in respect of this farm.

The following special conditions shall apply to the above land until the expiration of seven years from date of commencement of title:—

(1) All orchards must be ploughed not less than once in the spring and once in the autumn of each year, and must be kept well cultivated during the summer months.
(2) All fruit trees must be thoroughly pruned and kept pruned to the satisfactien of the Minister or his duly authorised representative.
(3) Each holder shall take such measures as the Minister may deem advisable or necessary for the treatment or destruction of all fruit pests, diseases or insects by spraying or otherwise at the times and in the manner directed by the Minister or his duly authorised representative. This condition shall apply, notwithstanding that the treatment or destruction of any disease, pest, or insect may not be required by statute.
(4) No fruit tree shall be removed or destroyed unless the consent of the Minister has been first obtained, or unless the removal or destruction of such tree is required by statute.

SETTLEMENT PURCHASE FARM WITHIN CLONMEL SETTLEMENT PURCHASE AREA. CENTRAL DIVISION.—LAND DISTRICT OF TEMORA CENTRAL; COOLAMON SHIRE.									
Bourke ..	Ramsay ..	53	400 0 0 (ex. road).	2,660 0 0	172 18 0	20 5 0	Cottage, sheds, dairy, tanks, fencing, clearing, and ring-barking.	About 4 miles from Ardlethan.	Agricultural land, comprises undulating to flat country, good red-loam soil; on a small area there is scattered green pine, and on about one-seventh scattered dead and recently ringbarked box; water supply in excavated tanks. The country is sound and adapted for breeding and fattening sheep and large stock. The whole area is good wheat land. Plan B. 3,174-1,806. Papers—Clo. Sett. 7,719-52.

NOTE.—No advance under Returned Soldiers Settlement Acts will be made in respect of this farm.

[245] Sydney, 10th July, 1925.

NOTIFICATION DECLARING A FARM WITHIN A SETTLEMENT PURCHASE AREA AVAILABLE FOR APPLICATION.

IT is hereby notified and declared that the Settlement Purchase Farm hereunder specified, will be available for Settlement Purchase application under the provisions of the Closer Settlement Acts, on and after 17th August, 1925. All applications received between 17th August, 1925, and 22nd August, 1925, both days inclusive, shall be deemed to have been lodged simultaneously.

An application shall be made on Form 18, and shall be lodged with the Crown Land Agent at Parramatta, by the applicant in person, or by his agent duly authorised in writing for that purpose, or his attorney, on 17th August, 1925, or on any subsequent business day, or may be forwarded to the Land Agent by post, on any day, but so as not to be received by the Land Agent before 17th August, 1925.

Any application must be accompanied by the prescribed deposit and stamp duty, unless the applicant is a discharged soldier, in which case such payments are optional.

The interest to be paid on the unpaid balance of purchase-money shall be at the rate of 5 per centum per annum.

P. F. LOUGHLIN, Minister for Lands.

NOTE.—*All information may be obtained from, and all forms of application will be filled in by, the Crown Land Agent, free of cost, if so desired by the applicant.*

The classification does not imply a guarantee of the suitability of the land for the purpose stated, about which a settler should take steps to satisfy himself.

SETTLEMENT PURCHASE FARM WITHIN HILLVIEW SETTLEMENT PURCHASE AREA. EASTERN DIVISION.—LAND DISTRICT OF PARRAMATTA; LIVERPOOL MUNICIPALITY.

County.	Parish.	Portion.	Area.	Capital Value, including value of improvements.	Deposit and Annual Instalment at 6 per cent.	Stamp Duty.	Nature of Improvements.	Nearest Town and distance therefrom.	Class of Land, Water Supply, &c.
			a. r. p.	£ s. d.	£ s. d.	£ s. d.			
Cumberland	St. Luke ..	331	6 2 1	930 0 0	55 16 0	7 10 0	Cottage, poultry buildings, fencing, clearing, and water supply.	Liverpool, about 2 miles.	Suitable for poultry farming. Plans C. 3,319-2,030. Papers—Clo. Sett. 10,808 7.

NOTE.—No advance under the R.S.S. Act, 1916, will be made in respect of this farm.

[224] Sydney, 10th July, 1925.

NOTIFICATION SETTING APART CROWN LANDS FOR SPECIAL AREAS AVAILABLE FOR ORIGINAL CONDITIONAL PURCHASES ONLY.

IT is hereby notified that in pursuance of the provisions of sections 59 and 85 of the Crown Lands Consolidation Act, 1913, the Crown Lands within the measured portions specified in the Schedule hereunder, are hereby set apart as Special Areas and for Original Conditional Purchases, and shall become and be available for Original Conditional Purchase on and after the 24th August, 1925, subject to the following special conditions :—

(1) The price, deposit, annual instalment of purchase-money and interest, and survey fee payable in connection with any Original Conditional Purchase within such Special Areas shall be as set out in the Schedule hereunder.

(2) Any Original Conditional Purchase shall accord with the land as measured, and no subdivision of any portion shall be made.

(3) The maximum and minimum areas respectively of any Original Conditional Purchase within the Special Areas shall be as specified in the Schedule hereunder.

(4) Any Original Conditional Purchase within such Special Areas shall be subject to the condition of residence prescribed by the Crown Lands Consolidation Act, 1913, for Original Conditional Purchase of ordinary Crown Lands.

(5) No Conditional Purchase under section 58, Crown Lands Consolidation Act, 1913, shall be made within such Special Areas.

(6) The general provisions and conditions of the Crown Lands Consolidation Act, 1913, in respect of Original Conditional Purchases shall, except in so far as the same are inconsistent with the special provisions and conditions hereinbefore contained, apply to an Original Conditional Purchase within such Special Areas.

P. F. LOUGHLIN, Minister for Lands.

NOTE.—*All information may be obtained from, and all forms of application will be filled in by, the Crown Lands Agent, free of cost, if so desired by the applicant.*

Classification does not imply a guarantee of the suitability of the land for the purposes stated, about which a settler should take steps to satisfy himself.

NOTE.—No promise of monetary assistance under the Returned Soldiers Settlement Act can be made in respect of the portions hereunder mentioned.

SPECIAL AREA No. 58,149.

CENTRAL DIVISION.—LAND DISTRICT OF FORBES; FORBES MUNICIPALITY.

Within the boundaries of Forbes suburban lands and population area.

Portion Number.	County.	Parish.	Area.	Area which may be selected. Maximum.	Area which may be selected. Minimum.	Price per Acre.	Deposit per Acre.	Instalment per Acre.	Survey Fee.	Nature and estimated value of Improvements.	Nearest town and distance therefrom.	Character of Land, Soil, Timber, Water Supply, &c.
			a. r. p.	a. r. p.	a. r. p.	£ s. d.	s. d.	s. d.	£ s. d.			
1,389	Ashburnham.	Forbes ..	2 3 30	2 3 30	2 3 20	15 0 0	15 0	15 0	4 6 8	Nil.	About 1 mile in a south-westerly direction from the centre of the town of Forbes, and 1½ miles from the railway station.	Level land, swampy in places liable to flood; good soil suitable for cultivation; free from timber; town water supply available. Plan A. 7,081-1,770. Ms. 1925-4,817.

NOTE.—The included part (2 acres 3 roods 30 perches) of Suburban Holding Area No. 1,185, notified 15th October, 1920, and the covering reserve from sale and lease under section 206 are hereby revoked. Within the Forbes population area which is not affected by this notification.

SPECIAL AREA No. 58,150.

EASTERN DIVISION.—LAND DISTRICT OF GOSFORD; ERINA SHIRE.

Portion Number.	County.	Parish.	Area.	Area which may be selected. Maximum.	Area which may be selected. Minimum.	Price per Acre.	Deposit per Acre.	Instalment per Acre.	Survey Fee.	Nature and estimated value of Improvements.	Nearest town and distance therefrom.	Character of Land, Soil, Timber, Water Supply, &c.
62 & 64.	Northumberland.	Munmorah	63 3 0	63 3 0	63 3 0	4 0 0	4 0	4 0	6 6 8	*	Warner Vale Railway Station, distant about ½ mile, town of Wyong, distant 3 miles by rail.	Generally level land, part swampy, part fair sandy loam; timbered with ironbark, bloodwood, mahogany, and tea tree. Suitable for a pig and poultry farm with a run for a horse and cow. Permanent water in creek. Plans N. 5.132 and 5.217-2,111. Ms. 1925-5,654.

* Weatherboard house, with back and front verandahs, four rooms, bathroom, kitchen, laundry, with copper, set in tubs &c., £314; underground tank £10; 1,000 gallons iron tank on stand, £10; Dairy with concrete floor, £15; hayshed, £60; concrete tank attached, £20; drain, £12 10s.; clearing and grassing £131; boundary fences, £21 6s. 3d.; and division fences £31 10s. Crown property.

NOTE.—The part of Suburban Holding Area, No. 424, notified 24th December, 1913, covering portion 62 (44½ acres), and the reserve from sale and lease (63¾ acres) by operation of Section 203 Crown Lands Consolidation Act, 1913, covering portions 62 and 64 are hereby revoked.

SPECIAL AREA No. 58,151.

EASTERN DIVISION.—LAND DISTRICT OF MILTON, AND MUNICIPALITY OF ULLADULLA.

Portion Number.	County.	Parish.	Area.	Area which may be selected. Maximum.	Area which may be selected. Minimum.	Price per Acre.	Deposit per Acre.	Instalment per Acre.	Survey Fee.	Nature and estimated value of Improvements.	Nearest town and distance therefrom.	Character of Land, Soil, Timber, Water Supply, &c.
			a. r. p.	a. r. p.	a. r. p.	£ s. d.	s. d.	s. d.	£ s. d.			
23	St. Vincent	Ulladulla..	18 0 0	18 3 20	13 0 0	1 10 0	1 6	1 6	4 13 4	Nil.	Adjacent to the town of Ulladulla, and situated from 1 to 2 miles from the wharf. Distant about 2½ to 3 miles from the town of Milton. Ulladulla is a port of call of the Illawarra Steam Navigation Company.	Sandstone country of inferior quality, consisting of broad low ridges and gentle slopes; poor sandy soil; forest of blackbutt, bloodwood, messmate, honeysuckle, and oak interspersed with low scrub and coarse grass; the best timber trees have been removed, but sufficient remain for rough building and fencing purposes; the water supply is permanent in the gullies and springs; water may also be obtained by sinking at a moderate cost. Plan catalogued V. 1,866-2,013. Ms. 1925-5,306.
26	Do ..	do ..	18 0 10						4 13 4	Nil.		
27	Do ..	do ..	14 3 30						4 13 4	Nil.		
35	Do ..	do ..	18 3 20						4 13 4	Nil.		
37	Do ..	do ..	18 0 0						4 13 4	Nil.		
38	Do ..	do ..	14 1 0						4 13 4	Nil.		

NOTE.—The included part (portions 23, 26, 35, 37, and 38 (77 acres 0 roods 10 perches) of classification reserve, notified 27th June, 1924; Suburban Holding Area No. 908, notified 16th February, 1917, and reserve from sale and lease, section 206, portion 27 (14 acres 3 roods 30 perches), are hereby revoked.

SPECIAL AREAS—*continued.*

Portion Number.	County.	Parish.	Area.	Area which may be selected. Maximum.	Area which may be selected. Minimum.	Price per Acre.	Deposit per Acre.	Instalment per Acre.	Survey fee.	Nature and estimated value of Improvements.	Nearest town and distance therefrom.	Character of Land, Soil, Timber, Water Supply, &c.
				SPECIAL AREA No. 58,152. EASTERN DIVISION.—LAND DISTRICT OF TAMWORTH, AND BARRABA SHIRE.								
224 & 258	Darling ..	North Barraba.	a. r. p. 4 0 26	a. r. p. 4 0 26	a. r. p. 4 0 26	£ s. d. 8 0 0	s. d. 8 0	s. d. 8 0	£ s. d. 4 6 8	Boundary fencing, 13s. 6d.; internal fencing, £1 10s. All Crown property.	Barraba railway town about 1½ miles south-easterly.	Undulating basaltic formation; gravelly and stony red soil; timbered with open to thick ironbark, box, gum, yellow box, and apple, now almost cleared stump high; no permanent water. Average rainfall, 27·4 inches at Barraba. Plans D. 3,632, 3,877, 1,808. Ms. 1925-5,342.

NOTE.—The part of Suburban Holding Area No. 235, notified 6th August, 1913, and reserve under section 206, included in the above, are hereby revoked.

[225] Sydney, 10th July, 1925.

NOTIFICATION SETTING APART CROWN LANDS FOR ORIGINAL SUBURBAN HOLDING.

IT is hereby notified that, in pursuance of the provisions of the Crown Land Consolidation Act, 1913, the Crown Land comprised within the area hereunder mentioned is hereby set apart for Original Suburban Holding, and shall be disposed of under the prevailing conditions of the law.

The area will be available on and after 24th AUGUST, 1925.

An application shall be in Form 9 and (unless it be lodged with the Crown Land Agent during the first week that the land becomes available), shall be accompanied by one half-year's rent in advance, and by an instalment of one-tenth of the survey fee; but upon confirmation of an application such rent and survey fee must be paid. The survey fee shall (unless the holder desires to pay the fee sooner) be paid in ten equal yearly instalments, with interest at the rate of 4 per centum per annum on the amount unpaid.

All applications should be lodged with the local Crown Land Agent by the applicant in person, or by his agent in person duly authorised in writing, and all such applications and all applications in posted letters received by the Land Agent at any time on the 24th August, 1925, or at any time between the 24th August, 1925, and the 29th August, 1925, inclusive, shall, where conflicting, together be deemed to be and to have been lodged with such Land Agent simultaneously on the 24th August, 1925.

Any application received by the Crown Land Agent by post or otherwise before the 24th August, 1925, being informal cannot be considered, and must be disallowed.

The Suburban Holding will be subject to the general provisions of the Crown Lands Acts and the Regulations thereunder, and to the following special conditions:—

(*a*) The suburban holder shall take such measures as the Minister for Lands may deem reasonable or sufficient to free and keep the land free from rabbits and other noxious animals, and shall, throughout the currency of the lease effectually destroy, or cause to be destroyed, all Bathurst burr, noogoora burr, African boxthorn, Mexican poppy, prickly-pear, lantana, blackberry, wild tobacco, briars, and all scrub (except edible scrub), undergrowth, and such plants or weeds as are or may from time to time be declared to be noxious, under the Local Government Act, 1919, in all municipalities and shires, or in the particular shire or municipality in which the land leased or any part of it is situated.

(*b*) The suburban holder shall preserve ample green timber for shelter and shade purposes.

The principal conditions which attach to a Suburban Holding are residence for the term of five years and payment of rent, but any building erected must conform to the ordinances under the Local Government Act.

After the expiration of five years from the confirmation of application a grant of the Holding will issue, provided all required conditions have been complied with.

Where any land contains improvements which are or are not the property of the Crown the holder shall pay the capital value of such improvements in accordance with the provisions of Part VIII of the Crown Lands Consolidation Act, 1913.

P. F. LOUGHLIN, Minister for Lands.

NOTE.—*All information may be obtained from, and all forms of application will be filled in by, the Crown Lands Agent free of cost, if so desired by the applicant.*

Classification does not imply a guarantee of the suitability of the land for the purpose stated, about which a settler should take steps to satisfy himself.

SUBURBAN HOLDING AREA No. 1,480.

EASTERN DIVISION.—LAND DISTRICT OF ALBURY, AND CULCAIRN SHIRE.

NOTE.—No promise of monetary assistance under the Returned Soldiers Settlement Act, 1916, can be made in respect of this block.

County.	Parish.	Portion comprised in Suburban Holding.	Area of Suburban Holding.	Capital Value for first period of 20 years.	Annual Rent for first period of 20 years.	Survey Fee.	Nature and Estimated Value of Improvements.	Nearest Town and distance therefrom.	Character of Land, Soil, Timber, &c., Water Supply.
Hume ..	Hindmarsh	159	Acres. 20	£ s. d. 160 0 0	£ s. d. 4 0 0	£ s. d. 4 13 4	Boundary fencing, £22 12s. Crown property.	Within the suburban boundaries of the village of Walbundry.	Level to gently undulating; timbered with a few green box trees; no permanent water, but adjacent to Billabong Creek, which has permanent water. Rainfall, about 22 inches. Plan H. 3,699-1,668. Ms. 1,925-5,678.

[207] Sydney, 10th July, 1925.

REVOCATION OF RESERVES FROM SALE, LEASE, &c.

It is hereby notified, for public information, that under the provisions of section 30 of the Crown Lands Consolidation Act, 1913, the reserves from sale, lease, &c., hereunder described, are hereby revoked, but such revocation shall not take effect until after the piration of sixty days from the above date.

P. F. LOUGHLIN, Minister for Lands.

Land District.	Division.	Reserve No.	Purpose.	Date of Notification.	County.	Parish.	Shire, &c.	Area.	Part revoked.	Papers No.
								a. r. p.		
Bellingen ..	Eastern...	27,136	For supply of fuel	15 Jan., 1898	Fitzroy ..	Moonee ..	Dorrigo Shire..	18 0 0	Part within portion 297. Plan F. 3,426–1,810.	Sales 1925–2,748.
Carcoar ..	do ..	41,976	From sale or lease generally.	21 Aug., 1907	Bathurst ..	Dunleary ..	Waugoola Shire	320 0 0 (about).	Part within approved special lease 24-57.	Leases 1925–10,800.
Do ..	do ..	1,887	From sale for water supply and camping.	3 July, 1886	do .. (Town of	Neville .. Barry.)	Lyndhurst Shire.	2 3 0 (about).	The whole. Plan B. 1–2,445 R.	Ms. 1925–3,444.
Do ..	do ..	26,904	From sale for camping and access to water.	5 Dec., 1903	do ..	do ..	do ..	5 0 0 (about.)	*	do

* Commencing on the left bank of Coombing Rivulet at a point about 1 chain north-westerly from the intersection of the north-west side of Selwyn-street and Coombing rivulet, thence generally westerly by a five plain and two barbed wire fence to a point on the left bank of that rivulet, distant about 3 chains north-easterly from the intersection of the south-eastern side of Marsden and the rivulet, and by that rivulet upwards, to point of commencement. Plan B. 1–2,445 R.

Land District.	Division.	Reserve No.	Purpose.	Date of Notification.	County.	Parish.	Shire, &c.	Area.	Part revoked.	Papers No.
Casino ..	Eastern..	36,265	From sale for refuge in time of flood.	12 Aug., 1903	Richmond	West Coraki	Woodburn Shire.	29 2 0	Part within portion 312. Plan R. 2,546–1,744.	Leases 1925–6,397.
Corowa ..	Central..	....	Reserve from sale and lease under section 206.	24 April, 1925	Denison ..	Finley ..	Berrigan Shire	1 3 15	The whole; portion 121. Plan D. 1,310–1,798.	Ms. 1925–6,357.
Hillston ..	do ..	55,655	Water reserve ..	15 Sept., 1922	Nicholson..	Goolgowi South.	.....	9 2 32	Parts within measured portions 60 (2 roods), and 31 (9 acres 0 roods 32 perches).. Plans N. 1,851 and N. 1,852–1,992.	Ms. 1925–6,352.
Inverell ..	Eastern..	337	From sale for travelling stock.	1 July, 1874	Arrawatta	Ashford ..	Ashford Shire..	18 0 0 (about).	Part within portion 93. Plan A. 3,325–1,847.	Sales 1925–10,321.
Maitland ..	do ..	....	From sale or lease under section 206.	5 Nov., 1913	Northumberland.	Cessnock..	Cessnock Shire	5 1 33	The whole; being portion 134. Plan N. 4,766–2,111.	Leases 1925–10,798.
Metropolitan.	do ..	17,652	From sale for storage.	7 Jan., 1898	Cumberland.	Willoughby	Municipality of North Sydney.	0 0 28½	The whole; portions 600 and 601. Plan S. 40–1,093 L. F.	Misc. 1925–5,914.
Mudgee ..	do ..	....	From sale or lease under section 206.	19 Sept., 1922	(Town of North Sydney). Wellington	Peters ..	Cudgegong Shire.	80 0 0	The whole. Plan W. 2,138–2,091.	Sales 1925–1,117.
Tenterfield..	do ..	31,608	From sale for travelling stock.	13 Oct., 1900	Buller ..	Gore ..	Tenterfield Shire.	32 2 0 (about).	Part within portions 25 and 36. Plans B. 1,358–1,741 and B. 2,014–1,741.	.....
Warren ..	Central..	1,185	From sale for public purposes.	28 Feb., 1881	Gregory ..	Bebruc ..	Marthaguy Shire.	135 0 0	The whole. Plan Ms. 754 Do.	Ms. 1925–1,844.
Do ..	do ..	57,719	From sale, license, or lease other than special lease.	16 Jan., 1925	do ..	do ..	do ..	36 0 0 (about).	That part west and north respectively of portions 12 and 3. Plan Ms. 754 Do.	do
Nyngan ..	do	1,469	From sale for water supply.	17 Oct., 1881	Flinders ..	Grayring and Quanda.	Bogan Shire ..	150 0 0	The whole. Plan Ms. 850 Do. R.	do
Murwillumbah.	Eastern..	2,977	Road purposes and camping.	22 Jan., 1887	Rous ..	Berwick ..	Tweed Shire ..	2 0 20	Part included in portion 152.	Roads 1923–329.
Picton ..	do ..	26	For aboriginals ..	9 Dec., 1878	Westmoreland.	The Peaks.	Wollondilly Shire.	197 2 0	The part within portions 51 and 52.	Ms. 1925–4,967.
Dubbo ..	Central..	52,527	From sale for rifle range.	23 Nov., 1917	Narromine	Bulgandramine.	Timbrebongie Shire.	76 0 0 (about).	Part within approved Special Lease 1924–10. Plan Ms. 1,348 Do.	Leases 1924–18,410.
Do ..	do ..	52,528	From lease generally for rifle range.	23 ,, ,,	do ..	do ..	do ..	76 0 0 (about).	do do ..	do
Deniliquin..	do .	228	From lease for camping.	20 Nov., 1876	Townsend	Yalama ..	Murray Shire..	3 3 0 (about).	Part within approved Special Lease 1924–8.	Leases 1925–10,817.
Do ..	do ..	24,906	From sale for travelling stock and camping.	17 Oct., 1896	do ..	do ..	do ..	3 3 0 (about).	do do ..	do
Do ..	do ..	....	From sale or lease under section 228.	1 Jan., 1924	do ..	do ..	do ..	23 2 0 (about).	The whole	do
Glen Innes..	Eastern.,	1,572	From sale for extension of general cemetery.	17 Mar., 1884	Gough ..	Glen Innes	Glen Innes Municipality.	2 3 13	Part within portion 591. Plan G. 7,167–1,761.	Sales 1924–26,623.
Do ..	do ..	43,902	From lease generally for extension to cemetery.	12 May, 1909	do ..	do ..	do ..	2 3 13	do ...	do
Gunning ..	do ..	220	From sale for public school purposes.	8 Sep., 1885	King ..	Preston ..	Gunning Shire	20 0 0	The whole. Plan P. 1,477–1,978.	Leases. 1925–10,169
Hillston ..	Central..	56,080	From sale for public utility.	29 Mar., 1923	Dowling ..	Valencia ..	Carrathool Shire.	53 2 0	The whole. Plan Ms. 1,498 Hy.	Ms. 1925–6,676.
Inverell ..	Eastern..	37,818	From sale for travelling stock and camping.	25 June, 1904	Murchison	Delungra..	Bannockburn Shire.	1 2 0	Part within portion 11. Plan M. 2,799–1,789.	Leases 1925–10,797
Lismore ..	do ..	54,511	From sale for public recreation.	18 Mar., 1921	Rous ..	Coraki ..	Coraki Municipality.	0 2 0	The part within portion 132. Plan R. 3,650–1,759.	Ms. 1925–6,355.
Do ..	do ..	54,512	From lease generally.	18 ,, ,,	do ..	do ..	do .	0 2 0	do .	do
Nyngan ..	Central..	25,192	From sale for water supply.	5 Dec., 1896	Flinders ..	Wharfdale North.	Bogan Shire ..	40 0 0	The whole	Ms. 1925–6,155.
Do ..	do ..	25,193	From license or lease for water supply.	5 ,, ,,	do .	do ..	do .	40 0 0	do	do
Do ..	do ..	26,830	From sale, license, and lease other than improvement lease.	23 Oct., 1897	Canbelego	Caro ..	do .	2,993 0 0	Part within portion 7. Plan C. 254–2,146 R.	Ms. 1925–6,544.
Yass ..	Eastern..	8	From sale for water supply and camping.	29 July, 1885	Cowley .	Umburra..	Goodradigbee Shire.	65 0 0 (about).	The whole; parts previously revoked. Plan C. 565–1,793.	Leases 1925–10,001.

[210] Sydney, 10th July, 1925.

REVOCATION OF AREAS SET APART FOR CROWN-LEASES, &c.

IT is hereby notified that, in pursuance of the provisions of the Crown Lands Consolidation Act, 1913, the areas set apart for Crown-lease, &c., particularised hereunder, are hereby revoked.

P. F. LOUGHLIN, Minister for Lands.

Land District.	Division.	Class of Holding for which Land was set apart.	Date of Notification.	County.	Parish.	Shire.	Area.	Part revoked.	Papers No.
							a. r. p.		
Carcoar ..	Eastern..	O.C.P. or C.L., at £1 per acre.	6 June, 1906	Bathurst ..	Dunleary ..	Waugoola ..	320 0 0 (about).	Part within approved Special Lease 24-57.	Leases 1925-10,800
Demiliquin..	Central	Set apart for Additional Holdings, at 10s. per acre.	23 April, 1913	Wakool ..	Firebrace ..	Windouran ..	150 0 0 (about).	The part within parish Firebrace.	Ms. 1925-6,130.
Maitland ..	Eastern..	Suburban Holding Area No. 154.	13 Nov., 1912	Northumberland.	Cessnock ..	Cessnock ..	5 1 33	Part within portion 134. Plan N. 4,766-2,111.	Leases 1925-10,798.
Molong ..	do ..	Crown-lease Area No. 3,016.	13 July, 1917	Ashburnham.	Cumble ..	Amaroo	1,370 0 0 (about).	Block A, as modified by Gazette of 22nd May, 1925.	Leases 1925-6,667.
Tumbarumba	do ..	Set apart for additionals, at 10s. per acre.	19 Oct., 1923	Goulburn..	Yarara ..	Holbrook ..	2,750 0 0 (about).	The whole	Ms. 1925-2,748.

[209] Sydney, 10th July, 1925.

REVOCATION FROM RESERVE—SALE, LEASE, &c.—CONSEQUENT ON CONVERSION OF SPECIAL LEASE.

IT is hereby notified that the reserve from sale, lease, &c., particularised in the Schedule hereto, has been revoked, consequent on the conversion into conditional purchase or other tenures under the provisions of section 190 of the Crown Lands Consolidation Act, 1913, of special lease, covering the Crown lands within the said reserve, and that such revocation shall take effect from the date of approval by the Minister for Lands of the granting of the conversion application as specified in the said Schedule.

P. F. LOUGHLIN, Minister for Lands.

Land District.	Division.	Reserve No.	Purpose.	Date of Notification.	County.	Parish.	Shire.	Area.	Part revoked.	Date from which revocation takes effect.
								a. r. p.		
Grafton ..	Eastern..	....	.....	8 Jan., 1913	Clarence ..	Taloumbi .	Harwood ..	6 2 0 (about).	The whole, being portion 369 and adjoining roads. Plan C. 2,051-1,577. Sales 1925-5,453.	27 April, 1925

[208] Sydney, 10th July, 1925.

REVOCATION OF NOTIFICATION OF TRACTS OR AREAS PREVIOUSLY NOTIFIED AS NOT AVAILABLE FOR SETTLEMENT UNTIL FURTHER NOTIFICATION.

IT is hereby notified, for public information, that, under the provisions of the Crown Lands Consolidation Act, 1913, the notifications that the tracts or areas hereunder described are not available for settlement until further notification, are hereby revoked.

P. F. LOUGHLIN, Minister for Lands.

Land District.	Division.	Date of Notification.	County.	Parish.	Shire.	Area.	Part revoked.	Papers No.
						a. r. p.		
Bellingen ..	Eastern ..	16 Jan., 1925 ..	Fitzroy ..	Moonee	Dorrigo	55 2 0	The whole; being portions 296 and 297. Plans F. 3,424 and 3,426-1,810.	Sales 1925-8,748.
Tamworth ..	do ..	22 June, 1923 ..	Darling ..	North Barraba ..	Barraba	51 0 0	Parts within portions 123 and 124. Plans D. 3,861 and 3,857-1,868.	Sales 1925-7,401.
Maitland ..	do ..	9 ,, 1915..	Northumberland.	Ælilalong	Cessnock	2 0 28	The part within portion 247. Plan N. 6,214-2,111.	Sales 1925-11,174.
Molong ..	do ..	6 Feb., 1925 ..	Gordon ..	Hyandra	Amaroo	210 0 0	The whole. Plan G. 3,769-1,567 ..	Leases 1925-9,909.
Wyalong ..	Central ..	15 Dec., 1922 ..	Gipps ..	Wyalong	Bland	0 1 24¾	Portion 451. Plan G. 2,071-1,871 ..	Sales 1925-12,396.
Do ..	do ..	15 ,, ,, ..	do	do	do	1 0 11	Part within portions 970 and 971. Plan G. 3,210-1,871.	Sales 1925-13,518.

[203] Sydney, 10th July, 1925.

WITHDRAWAL OF TRAVELLING STOCK AND CAMPING RESERVES FROM THE CONTROL OF PASTURES PROTECTION BOARDS.

IT is hereby notified that, in pursuance of the provisions of the Pastures Protection Act, 1912, as amended by Act No. 49, 1918, and Act No. 25, 1920, the parts of travelling stock and camping reserves particularised hereunder shall be and the same are hereby withdrawn from the control of the Pastures Protection Boards of the districts mentioned.

P. F. LOUGHLIN, Minister for Lands.

LAND BOARD DISTRICT OF ARMIDALE; PASTURES PROTECTION DISTRICT OF INVERELL.

County of Arrawatta, parish of Ashford, R. 337 for travelling stock. Part withdrawn—about 18 acres within measured portion 93.
[Sales 1925-10,821]

LAND BOARD DISTRICT OF ORANGE, AND PASTURES PROTECTION DISTRICT OF CARCOAR.

County of Bathurst, parish of Neville, town of Barry, Reserve 36,904 for camping and access to water. Part withdrawn—about 5 acres: Commencing on the left bank of Coombing Rivulet at a point about one chain north-westerly from the intersection of the north-western side of Selwyn-street and Coombing Rivulet; thence generally westerly by a five plain and two barbed wire fence to a point on the left bank of Coombing Rivulet aforesaid, distant about 3 chains north-easterly from the intersection of the south-eastern side of Marsden-street and the rivulet; and by that rivulet upwards, to the point of commencement.

Reserve 1,887 for water supply and camping. Part withdrawn—the whole.
[Ms. 1925-3,444]

LAND BOARD DISTRICT OF ARMIDALE; PASTURES PROTECTION DISTRICT OF INVERELL.

County of Murchison, parish of Delungra, Reserve 37,818 for travelling stock and camping. Part withdrawn—portion 11 of 1½ acres.
[Leases 1925-10,797]

LAND BOARD DISTRICT OF FORBES.

Pastures Protection District of Young.

Parish of Jingerangle, county of Bland, Reserve 574 for travelling stock. Part withdrawn—a strip 150 links wide for road, area about 15 acres; Reserve 1,573 for travelling stock. Part withdrawn—a strip 150 links wide for road, area about 55 acres.

Parish of Morangarell, county of Bland, Reserve 17,745 for travelling stock. Part withdrawn— a strip 150 links wide for road, area about 8 acres.

Parish of Boorongagil, county of Bland, Reserve 574 for travelling stock. Part withdrawn—a strip 150 links wide for road, area about 6 acres; Reserve 1,573 for travelling stock. Part withdrawn—a strip 150 links wide for road, area about 9 acres; Reserve 2,120 for travelling stock. Part withdrawn—a strip 150 links wide for road, area about 6 acres.

Parish of Boonabah, county of Bland, Reserve 25,846 for travelling stock. Part withdrawn— a strip 150 links wide for road, area about 20 acres.

Note.—The parts of the abovementioned reserves included in the public roads, notified in Gazette 5th June, 1925, are withdrawn from Pastures Protection Board control.

Pastures Protection District of Condobolin.

Parish of Bibbojolee, county of Gipps, Reserve 41,271 for travelling stock and camping. Part withdrawn—a strip 150 links wide for road, area about 8 acres.

Parish of Blow Clear, county of Gipps, Reserve 48,692 for travelling stock. Part withdrawn—a strip 150 links wide for road, area about 70 acres.

Parish of Burrabijong, county of Bland, Reserve 25,846 for travelling stock. Part withdrawn— a strip 150 links wide for road, area about 27 acres.

Parish of Narragudgil, county of Bland, Reserve 42,626 for travelling stock. Part withdrawn— a strip 100 links wide for road, area about 1 acre.

Parish of Bimbeen, county of Gipps, Reserve 2,962 for travelling stock. Part withdrawn—a strip 150 links wide for road, area about 5 acres.

Parish of Mulga, county of Gipps, Reserve 35,228 for travelling stock. Part withdrawn—a strip 150 links wide for road, area about 3 acres.

Parish of Mildil, county of Gipps, Reserve 35,228 for travelling stock. Part withdrawn—a strip 150 links wide for road, area about 3 acres.

Note.—The parts of the abovementioned reserves included in the public roads, notified in Gazette 5th June, 1925, are withdrawn from Pastures Protection Board control.

Pastures Protection District of Wagga Wagga.

Parish of Davidson, county of Bourke, Reserve 42,561 for travelling stock. Part withdrawn—a strip 150 links wide for road, area about 20 acres; Reserve 42,562 for travelling stock and camping. Part withdrawn—a strip 150 links wide for road, area about 18 acres.

Land Board District of Hay; Pastures Protection District of Narrandera.

Parish of Sandy Creek, county of Cooper, Reserve 44,689 for water and camping. Part withdrawn—the reserved roads 300 links wide within portion 30 and part of boundary road west of portion 30, area about 22 acres.

Note.—The parts of the abovementioned reserves included in the public roads, notified in Gazette 5th June, 1925, are withdrawn from Pastures Protection Board control.

Land Board District of Forbes; Pastures Protection District of Forbes.

Parish of Warralonga, county of Bland, Reserve 1,414 for travelling stock. Part withdrawn—a strip 100 links wide for road, area about 3 acres.
[Roads 1909-431-45]

Land Board District of Goulburn, and Pastures Protection District of Yass.

County of Cowley, parish of Umburra, Reserve for water supply and camping. Part withdrawn—the whole, being about 65 acres.
[Leases 1925-10,801]

Land Board District of Hay, and Pastures Protection District of Deniliquin.

County of Townsend, parish of Yalama, Reserve 24,906 from sale for travelling stock and camping. Part withdrawn—about 3¾ acres, being part within approved Special Lease 24-8, Deniliquin.
[Leases 1925-10,897]

Land Board District of Moree.

Pilliga Pastures Protection District.

County Baradine, parish Cox, Reserve 1,158 for travelling stock. Part withdrawn—about 15½ acres, within roads in use 150 links wide.

County Baradine, parish Talluba, Reserve 32,595 for travelling stock. Part withdrawn—about 10 acres, within road in use 150 links wide.

Note.—The parts of reserves withdrawn are included in roads declared to be public roads by Gazette of 20th June, 1924.

Walgett Pastures Protection District.

County Baradine, parish Doyle, Reserve 55,198 for travelling stock and camping. Part withdrawn —about 19 acres, within roads in use 150 links wide.

County Clyde, parish Coorabur, Reserve 37,694 for travelling stock. Part withdrawn—about 16 acres, within road in use 150 links wide.

County Denham, parish Mungerarra, Reserve 3,754 for camping. Part withdrawn—about 12 acres, within road in use 150 links wide.

County Denham, parish Terribie, Reserve 45,510 for travelling stock. Part withdrawn—about 33 acres, within road in use 150 links wide.

County Leichhardt, parish Castlereagh, Reserve 13,818 for travelling stock. Part withdrawn—about 28½ acres within road in use 150 links wide.

County Leichhardt, parishes Castlereagh and Kidgar, Reserve 32,081 for travelling stock. Part withdrawn—about 41 acres, within road in use 150 links wide.

County Leichhardt, parish Gidgerygah, Reserve 34,372 for travelling stock. Part withdrawn—about 16 acres, within road in use 200 links wide.

Note.—The parts of reserves withdrawn are included in roads declared to be public roads by Gazette of 20th June, 1924.
[Ms. 1925-6,997]

Land Board District of Wagga Wagga, and Pastures Protection District of Corowa.

County of Hume, parish of Lowes, Reserve 16,212 for travelling stock. Part withdrawn—the part within portion 209 of 8 acres. Plan H. 3,924-1,668.
[Ms. 1925-6,594]

---

[201] Sydney, 10th July, 1925.

RESERVES FROM SALE, LICENSE AND LEASE GENERALLY.

It is hereby notified that, in pursuance of the provisions of the 28th and 29th sections of the Crown Lands Consolidation Act, 1913, the Crown Lands hereunder described shall be reserved from sale for the public purposes hereinafter respectively specified, and reserved and exempted from license and lease generally, and they are hereby reserved and exempted accordingly.

P. F. LOUGHLIN, Minister for Lands.

CENTRAL DIVISION.

Land District of Hillston, and Carrathool Shire.

For Public Hall.

No. 58,139 from sale (58,140 from lease generally). County of Nicholson, parish of Goolgowi South, containing an area of 2 roods. The Crown Lands within the boundaries of measured portion 30. Plan N. 1,851-1,992.
[Ms. 1925-6,252]

For Public Recreation.

No. 58,141 from sale (58,142 from lease generally). County of Nicholson, parish of Goolgowi South, containing an area of 9 acres 0 roods 32 perches. The Crown Lands within the boundaries of measured portion 31. Plan N. 1,852-1,992.
[Ms. 1925-6,252]

EASTERN DIVISION.

For Public Recreation.

Metropolitan Land District, and Municipality of North Sydney.

No. 58,145 from sale (58,146 from lease generally). County of Cumberland, parish of Willoughby, town of North Sydney, containing an area of 28¼ perches. The Crown Lands within the boundaries of portions 600 and 601. Plans S. 40-1,093 L.F.
[Ms. 1925-5,914]

For Preservation of Native Flora.

Land District of Moruya, and Eurobodalla Shire.

No. 58,143 from sale (58,144 from lease generally). County of Dampier, parish of Noorooma, containing an area of about 45 acres. The Crown Lands within the following boundaries: Commencing at a point bearing about north 35 degrees west, and distant about 38 chains from the north-western corner of portion 342; and bounded thence by lines bearing north-west 30 chains, north-east 15 chains, south-east 30 chains, and south-west 15 chains, to the point of commencement.
[Ms. 1925-6,303]

For Shire Council Chambers (Addition).

LAND DISTRICT OF QUEANBEYAN, AND MUNICIPALITY OF QUEANBEYAN.

No. 58,137 from sale (58,138 from lease generally). County of Murray, parish of Queanbeyan, town of Queanbeyan, containing an area of 2 roods. The Crown Lands within the boundaries of allot. 3, sec. 56. Plan Q. 46-1,057.
[Ms. 1925-5,540]

For Public Hall.

LAND DISTRICT OF TENTERFIELD, AND TENTERFIELD SHIRE.

No. 58,147 from sale (58,148 from lease generally). County of Buller, parish of Acacia, containing an area of 2 roods. The Crown Lands within the boundaries of portion 269. Plan B. 2,755-1,741.
[Ms. 1925-6,367]

CENTRAL DIVISION.

For Travelling Stock and Camping.

LAND DISTRICT OF HILLSTON, AND CARRATHOOL SHIRE.

No. 58,153 from sale (58,154 from lease generally). County of Dowling, parish of Valencia, containing an area of 534 acres. The Crown Lands within the boundaries of measured portion P.W.P., shown on plan catalogued Ms. 1,498 Hy.

NOTE.—Formerly within Utility Reserve 56,080, notified 29th March, 1923, revoked this day.
[Ms. 1925-6,676]

EASTERN DIVISION.

For Quarantine.

LAND DISTRICT OF LISMORE, AND CORAKI MUNICIPALITY.

No. 58,155 from sale (58,156 from lease generally). County of Rous, parish of Coraki, containing an area of 2 roods. The Crown Lands within the boundaries of measured portion 238. Plan R. 8,650-1,739.
[Ms. 1925-6,355]

---

[202] Sydney, 10th July, 1925.

RESERVE FROM SALE OR LEASE GENERALLY.

IT is hereby notified that, in pursuance of the provisions of section 25A of the Crown Lands Consolidation Act, 1913, the land hereunder described shall be and is hereby temporarily reserved from sale or lease generally.

P. F. LOUGHLIN, Minister for Lands.

EASTERN DIVISION.

LAND DISTRICT OF MAITLAND, AND MUNICIPALITY OF WEST MAITLAND.

No. 58,136. County of Northumberland, parish of Maitland, containing an area of 19 perches. The lands resumed for the provision of public offices at West Maitland, for the Commissioners of the Government Savings Bank of New South Wales, vide Gazette of 19th December, 1924. Plan Ms. 2,987, Md.
[Ms. 1925-4,426]

---

[234] Sydney, 10th July, 1925.

RESERVES FROM SALE.

IT is hereby notified that, in pursuance of the provisions of the 28th section of the Crown Lands Consolidation Act, 1913, the Crown Lands hereunder described shall be reserved from sale for the public purposes hereinafter specified, and they are hereby reserved accordingly.

P. F. LOUGHLIN, Minister for Lands.

CENTRAL DIVISION.

For Water Supply and Camping and Use of Aborigines.

LAND DISTRICT OF PARKES, AND GOOBANG SHIRE.

No. 58,157. County of Kennedy, parish of Mungerie, containing an area of about 45 acres. The Crown Lands within the following boundaries: Commencing at the north-west corner of portion 38; and bounded thence by that portion; portions 60 and 35; the Bogan River; the southern and eastern boundaries of portion 64; and again by the Bogan River upwards, to the point of commencement, exclusive of an area of 1 rood occupied by B. Harry.
[Ms. 1925-5,721]

For Travelling Stock and Camping.

LAND DISTRICT OF URANA, AND LOCKHART SHIRE.

No. 58,158. County of Urana, parish of Hebden, containing an area of 7 acres 3 roods 5 perches. The Crown Lands shown by red hatching on plan R. 15,463-1,693.
[Ms. 1925-6,995]

---

[223] Sydney, 10th July, 1925.

NOTIFICATION SETTING APART CROWN LANDS FOR ORIGINAL CONDITIONAL PURCHASE OR FOR ORIGINAL CONDITIONAL PURCHASE AND ASSOCIATED CONDITIONAL LEASE.

IT is hereby notified that, in pursuance of the provisions of section 85 of the Crown Lands Consolidation Act, 1913, the Crown Lands comprised within the area hereunder described are hereby set apart for original conditional purchase or for original conditional purchase and conditional lease, to be taken up in virtue of and at the same time as original conditional purchase within the said area, and shall become and be available therefor on and after the 24th August, 1925. It is further notified that the price of the land for original conditional purchase shall be 8s. 4d. per acre. The provisional rental to be lodged with an application for a conditional lease is 2d. per acre.

NOTE.—All information may be obtained from, and all forms of application will be filled in by, the Crown Lands Agent free of cost, if so desired by the applicant.

P. F. LOUGHLIN, Minister for Lands.

EASTERN DIVISION.

LAND DISTRICT OF PICTON, AND WOLLONDILLY SHIRE.

County of Westmoreland, parish of Merlin, containing an area of 1,280 acres. The Crown Lands within the boundaries of measured portions 14 and 15. Plans W. 2,957 and 2,958-1,502.

NOTE.—The covering reserve from sale and lease under section 206, Gazette 23rd May, 1924, and the included part of area set apart for O.C.P. at 10s. per acre, or C.L., notified 8th May, 1907, are hereby revoked.
[Ms. 1925-6,867]

---

[206] Sydney, 10th July, 1925.

CROWN LANDS NOT AVAILABLE FOR SETTLEMENT UNTIL FURTHER NOTIFICATION.

IN pursuance of the provisions of section 84 of the Crown Lands Consolidation Act, 1913, it is hereby notified that the Crown Lands comprised within the tracts or areas hereunder described shall not be available for the purposes of any application until a further notification has been published in the Gazette.

P. F. LOUGHLIN, Minister for Lands.

CENTRAL DIVISION.

LAND DISTRICT OF DENILIQUIN; WINDOURAN SHIRE.

Within Bundyulumblah Preferential Occupation License No. 470A.

County of Wakool, parish of Firebrace, containing an area of about 150 acres. The Crown Lands bounded by portions 25, 82, 81, 70, 71, 72 and 36, parish of Firebrace and portions 27, 29, 30, 45 and 6, parish of Caroonboon.
[Ms. 1925-8,130]

LAND DISTRICT OF WARIALDA, AND YALLAROI SHIRE.

County of Burnett, parish of Baroma, containing an area of about 10 acres. The Crown Land lying between the eastern side of the road 5 chains wide from Moree to Yalaroi; the northern side of T.S.R. 22,479, notified 11th May, 1895, and Croppa Creek.

NOTE.—The covering automatic reservation under section 228, is hereby revoked.
[Ms. 1925-4,005]

LAND DISTRICT OF WARREN, AND MARTHAGUY SHIRE.

Partly within Mount Harris Occupation License No. 274.

County of Gregory, parish of Bebrue, containing an area of about 135 acres. The Crown Lands bounded by portions 3, 12, 26, 10, and the Macquarie River.
[Ms. 1925-1,844]

[204] Sydney, 10th July, 1925.

NOTIFICATION SETTING APART CROWN LANDS FOR ADDITIONAL CONDITIONAL PURCHASES, CONDITIONAL LEASES, ADDITIONAL CONDITIONAL PURCHASE LEASES, ADDITIONAL HOMESTEAD SELECTIONS, ADDITIONAL HOMESTEAD FARMS, ADDITIONAL SETTLEMENT LEASES, OR ADDITIONAL CROWN-LEASES.

IT is hereby notified that, in pursuance of the provisions of section 85 of the Crown Lands Consolidation Act, 1913, the Crown Lands comprised within the areas hereunder described are hereby set apart for additional conditional purchases or conditional leases (not being conditional leases taken up in virtue of and at the same time as original conditional purchases within the same area), additional conditional purchase leases, additional homestead selections, additional homestead farms, additional settlement leases or additional Crown-leases, and shall become and be available therefor on and after the 24th August, 1925. It is further notified that the price of the land for additional conditional purchase, or the capital value upon which provisional rentals (where required) shall be lodged, shall be as hereunder respectively specified, except that the provisional rental to be lodged with an application for a conditional lease or an additional settlement lease shall be 2d. per acre. Any additional holding acquired shall be subject to the same conditions (if any and where applicable) which attach to the particular original holding in virtue of which the additional holding was applied for.

NOTE.—All information may be obtained from, and all forms of application will be filled by, the Crown Lands Agent, free of cost, if so desired by the applicant.

P. F. LOUGHLIN, Minister for Lands.

EASTERN DIVISION.

LAND DISTRICT OF MUSWELLBROOK, AND PATRICK PLAINS SHIRE.

Price and capital value, 10s. per acre.

Within Annual Lease No. 1920-5, held by David Brown.

County of Hunter, parish of Piribil, containing an area of about 425 acres. The Crown Lands within the boundaries of block "B" of Crown-lease No. 2,228, notified 7th January, 1916.

NOTE.—Block B of Crown-lease Area No. 2,228, notified 7th January, 1916, is hereby revoked.
[Ms. 1925-6,334]

CENTRAL DIVISION.

LAND DISTRICT OF NARRABRI, AND NAMOI SHIRE.

Price and capital value, 15s. per acre.

County of White, parish of Quinn, containing an area of about 370 acres. The Crown Land bounded by portions 26, 27, 22, 42, the road 3 chains wide along the west of portion 18, and a line parallel to and about 35 chains rectangularly distant from the southern boundaries of portions 26 and 27.

Price and capital value, 16s. 8d. per acre.

The Crown Land bounded by portions 20, 21, 22, the road 3 chains wide along the west of portion 19, and a line parallel to and about 24 chains rectangularly distant from the northern boundary of portion 20, about 250 acres.

NOTE.—The covering parts of W.R. 24,046, notified 22nd April, 1896, are hereby revoked.
[Ms. 1925-5,201]

LAND DISTRICT OF NYNGAN, AND LACHLAN SHIRE.

Price and capital value, £1 per acre.

County of Kennedy, parish of Hawarden, containing an area of 1,020 acres. The Crown Lands within the boundaries of portion 50, as shown on plan K. 1,782-2,004.

NOTE.—The included part of reserve from sale and lease generally, under section 206, and area set apart for additional holdings at £1 per acre on 25th July, 1919 (1,020 acres), are hereby revoked.
[Ms. 1925-5,650]

Price and capital value, £1 7s. 6d. per acre.

County of Kennedy, parish of Meryula, containing an area of 800 acres. The Crown Lands within the boundaries of portion 18, as shown on plan K. 1,379-2,004.

NOTE.—The included reserve from sale and lease generally, under section 206, and part of Homestead Farm Area No. 296, notified 8th April, 1914 (800 acres), are hereby revoked.
[Ms. 1925-5,650]

LAND DISTRICT OF WARIALDA, AND YALLAROI SHIRE.

Price and capital value, £1 3s. 4d. per acre.

County of Burnett, parish of Baroma, containing an area of about 3,830 acres. The Crown Land within the boundaries of portion 6, exclusive of T.S.R. 22,479, notified 11th May, 1895. Plan B. 1,822-1,951 R.

Containing an area of about 4,570 acres. The Crown Lands within the boundaries of portion 7. Plan B. 1,822-1,951 R.

Containing an area of about 110 acres. The Crown Land lying between T.S.R. 22,479, notified 11th May, 1895, and Croppa Creek, situated opposite portion 11.

NOTE.—The covering automatic reservations under section 228 are hereby revoked.
[Ms. 1925-4,005]

Price and capital value, £1 2s. 6d. per acre.

County of Burnett, parish of Baroma, containing an area of about 1,785 acres. The Crown Lands comprised within the northern half of portion 8, the southern boundary of which is an east and west line parallel to and about 88 chains rectangularly distant from the southern side of a designed road 2 chains wide along the northern boundary of that portion.

NOTE.—The covering automatic reservation under section 228 is hereby revoked.
[Ms. 1925-4,005]

Price and capital value, 10s. per acre.

County of Burnett, parish of Baroma, containing an area of about 1,785 acres. The Crown Land comprised within the southern half of portion 8, the northern boundary of which is an east and west line parallel to and about 88 chains rectangularly distant from the southern side of a designed road 2 chains wide along the northern boundary of that portion.

NOTE.—The covering automatic reservation under section 228 is hereby revoked.
[Ms. 1925-4,005]

CENTRAL DIVISION.

LAND DISTRICT OF CONDOBOLIN, AND LACHLAN SHIRE.

Partly within Annual Lease 1923-3.

Price and capital value, 10s. per acre.

County of Cunningham, parish of Tollingo, containing an area of about 800 acres. The Crown Lands within the following boundaries: Commencing at the south-west corner of Improvement Lease 1,590; and bounded thence by the south boundary of that lease east to the north-east corner of portion 35; by the east boundary of that portion south 49 chains 38 links; thence by lines west and north, to the point of commencement.—Includes parts of portions 34 and 35. Plans C. 2,011 and 2,012-1,947.

NOTE.—The included parts of Reserve 47,022 from after-auction tender as improvement lease, notified 13th September, 1911, and reserve from classification, notified 27th November, 1912, are hereby revoked (area, 800 acres each).
[Ms. 1925-3,155]

[205] Sydney, 10th July, 1925.

ALTERATION OF LAND DISTRICT BOUNDARIES.

IT is hereby notified that, in pursuance of the provisions of section 8 of the Crown Lands Consolidation Act, 1913, the land hereunder described within the Land District of Bellingen, shall be and is hereby declared to be wholly within the Land District of Grafton.

County of Fitzroy, parish of Moonee; portions 296 and 297, shown on plans F. 3,424 and F.3,426-1,810.
[Sales 1925-8,748]

P. F. LOUGHLIN, Minister for Lands.

[7563] Forestry Commission,
Sydney, 10th July, 1925.

FORFEITED HOLDING.

IT is hereby notified, for general information, that, in pursuance of the provisions of the Crown Lands Consolidation Act, 1913, and the Forestry Act, 1916, the undermentioned holding and all rights attached to such holding have become and are hereby forfeited for the reason mentioned, and such forfeiture shall take effect as from 4th May, 1925.

P. F. LOUGHLIN,
Minister for Forests.

LAND DISTRICT OF GLOUCESTER; WALLAROBBA SHIRE; KARUAH STATE FOREST No. 114.

Parish of Karuah, county of Gloucester.
Conditional Lease 1922-2.
Portion 8.
Area, 96¼ acres.
Holder, Lucy Bennett.
Rent, £12 1s. 11d.
Reason for forfeiture—non-payment of rent.
[Papers—Forests 1925-1,013]

Private Advertisements.

NOTICE UNDER REAL PROPERTY ACT.

Intended Issue of Provisional Certificate of Title.

Vol. 2,440, Fol. 189. Registered proprietor: John Robert Cattanach. Land: 1 a. 2 r., being part portion 13, Shire of Blacktown.

A Provisional Certificate of Title for the land above described will be issued after twenty-one days from the date hereof.

Intended Registration of an Order of Court, without Production of the Duplicate of a Mortgage.

In the matter of the mortgage, dated 24th May, 1909, No. 539793, Henry Phillips to the Commissioners of the Government Savings Bank of New South Wales over the whole of the land comprised in Crown Grant, Vol. 1,794, Fol. 238, containing 50 acres, being portion 82, psh. Urayarra, co. Cowley.

IT is my intention, after fourteen days from the date hereof, without production of the duplicate of the mortgage, to register an Order of the Supreme Court of New South Wales in Equity, dated 25th March, 1925, No. 1,702, discharging the abovementioned mortgage.

W. G. H-WILLIAMS.
Registrar-General.

10th July, 1925.
137 £1 9s.

NOTICE OF DISSOLUTION OF PARTNERSHIP.

NOTICE is hereby given that the partnership hitherto subsisting between Patrick John Curley and Henry James Charles Inglis, carrying on the business of property agents, under the name of the Wagga Properties Company, has been dissolved by mutual consent as from the first day of June, one thousand nine hundred and twenty-five. All debts due and owing by the said late firm up to the said first day of June, one thousand nine hundred and twenty-five, will be received and paid by the said Patrick John Curley and Henry James Charles Inglis in equal shares; the said Patrick John Curley will continue to trade under the name of Wagga Properties Company.

Dated at Wagga Wagga, this second day of June, one thousand nine hundred and twenty-five.

P. J. CURLEY.

Witness to the signature of Patrick John Curley,—
W. F. Fox.

HENRY J. C. INGLIS.

Witness to the signature of Henry James Charles Inglis,—
W. F. Fox.

134 £1 1s.

NOTICE is hereby given that the partnership heretofore subsisting between Tyndale Stubbs, Charles William Hugh Massy, Herbert Bowring Greene, and Harold Horace Bridge, carrying on business as stock and station agents, at 11 O'Connell-street, Sydney, and Yass, in the State of New South Wales, under the style or firm of Stubbs & Company, has been dissolved as from the 1st day of July, 1925. All debts due to and owing by the said late firm will be received and paid respectively by the said Tyndale Stubbs, Herbert Bowring Greene and Harold Horace Bridge, who will carry on business in partnership as from the 1st day of July, 1925, under the name, style, or firm of Stubbs & Co., as stock and station agents, at Sydney and Yass aforesaid.

Dated this first day of July, 1925.

TYNDALE STUBBS.
H. B. GREENE.

Witness to the signatures of Tyndale Stubbs and Herbert Bowring Greene,—
Francis Griffiths.

CHAS. W. H. MASSY.
H. H. BRIDGE.

Witness to the signatures of Charles William Hugh Massy and Harold Horace Bridge,—
V. S. Allen, Kiah Lodge, Berridale.

94 £1 10s.

TAKE NOTICE that the partnership hitherto existing between Malcolm Ross, Susan Ross, Alexander Campbell Ross, and Annie Ross, trading together under the firm name or style of Malcolm Ross and Company, as general merchants, at 59 Pitt-street, Sydney, has by mutual consent been dissolved, and the business will in future be carried on by Malcolm Ross and Susan Ross, trading under the firm name or style of Malcolm Ross and Company, who will be responsible for all liabilities incurred by the firm, and receive all incomes or other assets payable or coming to the firm.

Dated this twenty-seventh day of June, one thousand nine hundred and twenty-five.

MALCOLM ROSS.
SUSAN ROSS.
A. C. ROSS.
ANNIE ROSS.

Witness to all signatures,—
S. J. O'Grady,
Managing Clerk to W. C. Clegg,
Solr., Sydney.

93 £1

NOTICE is hereby given that the partnership lately subsisting between the undersigned, Peter Hamilton Watt and Percy Marina Josephson, carrying on business as graziers, under the name of Watt & Josephson, at Monivae, Boggabri, has been dissolved as from the eighth day of July, 1925. All debts due to and owing by the said late firm will be received and paid by the said Peter Hamilton Watt who will continue to carry on the said business under his own name and at the same place.

Dated at Sydney, this eighth day of July, 1925.

P. H. WATT.

Witness to the signature of Peter Hamilton Watt,—
C. E. Griffin,
Clerk to Messrs. Vindin and Littlejohn,
Solicitors, Sydney.

P. M. JOSEPHSON.

Witness to the signature of Percy Marina Josephson,—
W. A. Rand, Solicitor, Sydney.

148 18s.

NOTICE is hereby given that the partnership heretofore subsisting between the undersigned, Charles Edward Bilton and Sarah Ann Bilton, carrying on business as smallgoods merchants, at No. 342 Auburn-street, Goulburn, under the name of C. & S. Bilton, has been dissolved by mutual consent as from the second day of July inst. All debts due and owing by the said late firm will be received and paid by Sarah Ann Bilton who will continue to carry on the business at the same place.

Dated at Goulburn, this second day of July, 1925.

C. E. BILTON.

Witness,—
W. T. Brennock, Clerk to E. F. Thomas,
Solr., Goulburn.

S. A. BILTON.

Witness,—
E. J. Darcy, Solicitor,
Goulburn.

152 18s.

NOTICE is hereby given that the partnership heretofore subsisting between Charles Jay Wellesley and Stanley Bennett Peterson, carrying on business as importers, at 209 Castlereagh-street, Sydney, under the firm name of C. J. Wellesley & Co., has been dissolved by mutual consent as from the date hereof, so far as concerns the said Charles Jay Wellesley, who retires from the said firm. All debts due to and owing by the said late firm will be received and paid respectively by the said Stanley Bennett Peterson who will continue to carry on the said business under the firm name of Wellesley & Co.

Dated this thirtieth day of June, A.D. 1925.

S. BENNETT PETERSON.

Witness to the signature of Stanley Bennett Peterson,—
A. S. Allen.

C. J. WELLESLEY.

Witness to the signature of Charles Jay Wellesley,—
Percy L. Nolan, Solr.,
Sydney.

98 £1

NOTICE is hereby given that the partnership heretofore subsisting between the undersigned Francis Joseph Mallon, Mary Theresa Byrnes, and Ethel May Laney, carrying on business as hotelkeepers, at Blayney, under the name of Francis Joseph Mallon, has been dissolved by mutual consent as from the first day of July, one thousand nine hundred and twenty-five, so far as concerns the said Ethel May Laney who retires from the said firm. All debts due to and owing by the said late firm will be received and paid respectively by the said Francis Joseph Mallon and Mary Theresa Byrnes, who will continue to carry on the business in partnership at the said place, under the same style or firm name.

Dated at Blayney, the first day of July, one thousand nine hundred and twenty-five.

F. J. MALLON.

Signed by the said Francis Joseph Mallon, in the presence of,—
George Pile,
Solicitor, Blayney.

M. T. BYRNES.

Signed by the said Mary Theresa Byrnes, in the presence of,—
George Pile.

E. M. LANEY.

Signed by the said Ethel May Laney, in the presence of,—
George Pile.

102 £1 8s.

NOTICE is hereby given that the partnership lately subsisting between us, the undersigned David Byrne, Alfred Charles Douglas Kohleis and Alain Edmond Le Moy, carrying on business as pastrycooks, at Dudley-road, Rose Bay, under the style or firm of Byrne & Kohleis (sometimes known as Kohleis & Byrne) was, on the first day of July, one thousand nine hundred and twenty-five, dissolved by mutual consent, and that business in future will be carried on by the said Alfred Charles Douglas Kohleis and Alain Edmond Le Moy alone; and further take notice that all debts and liabilities now owing by the late firm will be paid and discharged by the said Alfred Charles Douglas Kohleis and Alain Edmond Le Moy, and all moneys outstanding to the said late firm are required to be paid to the said Alfred Charles Douglas Kohleis and Alain Edmond Le Moy, whose receipt shall constitute a sufficient discharge.

Dated this first day of July, one thousand nine hundred and twenty-five.

D. BYRNE.
A. C. KOHLEIS.
A. LE MOY.

151 £1

SYDNEY EXCHANGE COMPANY.

THE Half-yearly General Meeting of the Shareholders of the Sydney Exchange Company will be held at the Royal Exchange, Bridge-street, Sydney, on Monday, 27th July next, at 11 a.m., to receive the Report of the Directors, together with the statement of accounts for the six months ended 30th June, 1925; to elect two Directors in the room of Mr. H. de Y. Scroggie and the Hon. Dr. F. E. Wall, M.L.C., retiring by rotation, and an Auditor in the room of Mr. E. L. Johnson, retiring by rotation, and to transact such other business as may be brought before the Meeting.

By order of the Board,
B. MILLIN,
Secretary.

Sydney, 4th July, 1925.

88 16s.

H. H. KELLY LIMITED.

Special Resolution.

Passed, 9th June, 1925; confirmed, 24th June, 1925.

AT an Extraordinary General Meeting of the Members of H. H. Kelly Limited, duly convened and held on the ninth day of June, 1925, the subjoined Special Resolution was duly passed; and at a subsequent Extraordinary General Meeting of the Members of the said Company, also duly convened and held on the twenty-fourth day of June, 1925, the subjoined Special Resolution was duly confirmed:—

Resolution.

That the Company be wound up voluntarily.

D. GREENWALD,
Chairman of Confirmatory Meeting.

F. GREENWALD,
Secretary to Company.

Dated at Sydney, this sixth day of July, 1925.

109 £1

THE LAKEMBA LAND COMPANY LIMITED.

Special Resolution.

Passed, 10th June, 1925; confirmed, 25th June, 1925.

AT an Extraordinary General Meeting of the Members of The Lakemba Land Company Limited, duly convened and held on the tenth day of June, 1925, the subjoined Special Resolution was duly passed; and at a subsequent Extraordinary General Meeting of the Members of the said Company, also duly convened and held on the twenty-fifth day of June, 1925, the subjoined Special Resolution was duly confirmed:—

Resolution.

That the Company be wound up voluntarily.

S. G. MANSFIELD,
Chairman of Confirmatory Meeting.

A. B. LALCHERE,
Acting Secretary to Company.

Dated at Sydney, this first day of July, 1925.

103 18s.

IN THE MATTER OF THE COMPANIES ACT, 1899, AND IN THE MATTER OF TWO WAY ADS LTD. (In Liquidation).

NOTICE is hereby given that an Extraordinary General Meeting of the Company was held at the Office of Messrs. Campbell & Rowe, solicitors, Rickard House, 84 Pitt-street, Sydney, on Monday, the sixth day of July, 1925, when the following resolutions were passed:—

That it has been proved to the satisfaction of the shareholders that the Company cannot, by reason of its liabilities, continue its business, and that it is advisable to wind up the same, and accordingly that the Company be wound up voluntarily; and

That Norman Fitzmaurice Leslie, A.C.P.A., an accountant in the employ of Messrs. F. I. W. Harrison, Son & Knox, public accountants, of 279 George-street, Sydney, be appointed Liquidator.

S. G. ROWE,
Chairman.

NORMAN F. LESLIE,
Secretary.

143 £1

IN THE MATTER OF THE COMPANIES ACT, 1899, AND IN THE MATTER OF TWO WAY ADS LIMITED (In Liquidation).

Notice to Creditors.

NOTICE is hereby given that all persons having any claims against the above Company, are required, on or before the eleventh day of August, 1925, to send their names and addresses and particulars of their debts or claims to Norman Fitzmaurice Leslie, the Liquidator of the said Company, at his office, c/o. F. I. W. Harrison, Son & Knox, 279 George-street, Sydney, and if so required by notice in writing from the said Liquidator, are personally or by their solicitors to come in and prove their said debts or claims at such time and place as shall be specified in such notice; or in default thereof they shall be excluded from the benefit of any distribution made before such debts or claims are so lodged or proved.

Dated at Sydney, this ninth day of July, 1925.

NORMAN F. LESLIE,
Liquidator.

144 £1

OYSTER SUPPLY COMPANY LIMITED.

NOTICE is hereby given that at an Extraordinary General Meeting of the Shareholders of the above-named Company duly convened and held at 297 George-street, Sydney, on Friday, 26th June, 1925, the following Extraordinary Resolution was passed:—

That it has been proved to the satisfaction of this Meeting that the Company cannot by reason of its liabilities continue its business and that it is advisable to wind up the same, and accordingly that the Company be wound up voluntarily, and that Edmund Albyn Cameron, of 297 George-street, Sydney, Public Accountant, be and he is hereby appointed Liquidator for the purpose of such winding up.

Dated at 297 George-street, Sydney, the 26th June, 1925.

W. P. JUDD,
Chairman.

97 18s.

RODEN & CO. LIMITED.

Extraordinary Resolution passed this 8th day of July, 1925.

AT an Extraordinary General Meeting of the Members of Roden & Co. Limited, duly convened and held on the 8th day of July, 1925, the subjoined Extraordinary Resolution was duly passed:—

EXTRAORDINARY RESOLUTION.

That it has been proved to the satisfaction of the Shareholders of Roden & Co Limited that the Company cannot by reason of its liabilities continue its business, and that it is advisable to wind up the same, and that accordingly the Company is hereby placed in voluntary liquidation, and that Henry Francis Helder, Public Accountant, is hereby appointed Liquidator for the purpose of such liquidation.

Dated at Sydney, this 8th day of July, 1925.

HARRY RODEN,
Chairman of Meeting.

111 16s.

INDOLO SHEEP FLY SPECIFIC AND DIP LIMITED.

AT an Extraordinary General Meeting of the Indolo Sheep Fly Specific and Dip Limited, held at the registered Office of the Company, 9 Equitable Buildings, 350 George-street, Sydney, on the eleventh day of February, one thousand nine hundred and twenty-five, the following Special Resolution was passed unanimously; and at a subequent Extraordinary General Meeting of the said Company, held at the same address, on the ninth day of March, one thousand nine hundred and twenty-five, the said Resolution was duly confirmed, namely:—

That the Company be wound up voluntarily, and that George Fletcher Wild, of 350 George-street, Sydney, Secretary of the Company, be and is hereby appointed Liquidator for the purpose of such winding-up.

Dated this ninth day of March, one thousand nine hundred and twenty-five.

R. C. HAMMOND,
Chairman.

132 £1

IN THE MATTER OF THE COMPANIES ACT, 1899, AND IN THE MATTER OF THE CONSTRUCTION COMPANY OF AUSTRALIA LIMITED AND REDUCED.

NOTICE is hereby given that a petition for confirming a resolution reducing the capital of the above Company from one hundred thousand pounds (£100,000) to sixty-two thousand five hundred pounds (£62,500) was, on the third day of July, one thousand nine hundred and twenty-five, presented to the Chief Judge in Equity and is now pending; and that the list of creditors of the Company is to be made out as for the fifteenth day of August, one thousand nine hundred and twenty-five.

Dated this eighth day of July, 1925.

SLY AND RUSSELL,
Solicitors to the Company,
369 George-street, Sydney.

129 £1

SAMUEL E. LEES LIMITED (IN LIQUIDATION).

TAKE NOTICE that a Special Resolution to voluntarily wind up the above Company previously passed as an Extraordinary Resolution was, on the sixth day of July instant, confirmed as a Special Resolution. And by the same Resolution George Christie, Esquire, of Messrs. George Christie and Co., Public Accountants, of 14 Martin-place, Sydney, was appointed Liquidator; and further take notice that all creditors having any claims against the said Company are required to forward same to the abovenamed Liquidator, on or before the seventh day of August, one thousand nine hundred and twenty-five.

Dated the eighth day of July, 1925.

GEO. CHRISTIE,
Liquidator.

GILDER, MCMASTER AND HOLLAND,
Solicitors for Liquidator,
89 Pitt-street, Sydney.

131 £1

New South Wales Companies Act, 1899.

THE GENERAL UNDERWRITERS LIMITED.

SPECIAL RESOLUTION.

Passed, the 10th day of June, 1925; confirmed, the 26th day of June, 1925.

AT an Extraordinary General Meeting of the Members of The General Underwriters Limited, duly convened and held at the office of Messieurs Laurence and Laurence, B.N.Z. Chambers, George and Wynyard streets, Sydney, on the 10th day of June, 1925, the subjoined Special Resolution was duly passed, and at a subsequent Extraordinary General Meeting of the said Company also duly convened and held in the same place, on the 26th day of June, 1925, the subjoined Special Resolution was duly confirmed:—

SPECIAL RESOLUTION.

That for the reasons stated at the Meeting the Company be wound up voluntarily, and that Mr. John Lee, of B.N.Z. Chambers, Wynyard-street, Sydney, Accountant, be and is hereby appointed Liquidator for the purpose of such winding-up.

JOHN H. SAUNDERS,
Chairman of the Confirmatory Meeting.

A. F. STILLWELL,
Secretary.

Dated this third day of July, 1925.

106 £1

MUNICIPALITY OF ORANGE.

SPECIAL LOAN, £19,000.

THE Orange Municipal Council hereby notifies, in pursuance of the Local Government Acts, 1919-1920:—

1. That the Council proposes to raise a Special Loan of nineteen thousand pounds (£19,000) for the purpose of making additions to the Council's Power-house and Electricity Plant, and extending the electricity supply.

2. That the rate of interest will not exceed six and a half (6½) per centum per annum, and the loan will be issued at par.

3. That it is proposed to repay the loan by 30 half-yearly instalments representing principal and interest, the first instalment to be payable during the month of September, 1926, the amount of each instalment will be approximately £1,001, and the Council estimates the loan will be repaid by 31st March, 1941.

4. That for the purpose of meeting the instalments referred to the law will require the Council to levy a loan rate of either 1½d. in the £ on the unimproved capital value (which for the year 1925 is £387,194) or ·274d. in the £ on the improved capital value (which for the year 1925 is £1,757,972), subject to such reduction or suspension as the Minister may permit as provided by section 124 (6) of Local Government Act, 1920.

5. That as the loan works will benefit the whole Municipality, the Council proposes, if the loan rate has to be levied, to levy it on all ratable land in the Municipality.

6. That the loan is proposed to be expended approximately as follows (but reserving the power to utilise any surplus on one item for any excess cost on another):—

	£
Boilers and economiser	7,312
750 k.w. turbo generator	6,600
Condensing plant	2,950
Alteration of drains	50
Switchboard extensions	685
Sundry equipment	246
Building extension & alteration	1,100
Contingencies	57
	£19,000

7. That the plans and specifications, and reports &c., of the proposed extension, may be inspected at the office of the Council, Anson-street, Orange, during office hours, viz., on week-days, 10 a.m. to 4 p.m., and Saturdays, 10 a.m. to noon.

Notice is hereby given that one month from date of publication hereof is allowed in which any number, not less than twenty-five per centum of the ratepayers enrolled in the Municipality may petition the Council to take a poll of the ratepayers either as to (*a*) whether the ratepayers approve of the loan; or (*b*) whether the loan rate as beforementioned (if levied) shall be levied on the improved capital value, or the unimproved capital value; or (*c*) on both questions. If a valid petition be lodged with the under-

signed, within the prescribed time, the Council will forthwith arrange for and take a poll of the ratepayers. The total number of ratepayers on the roll for the Municipality is 1202. In the event of a poll not being demanded, the Council proposes that any loan rate to be levied in respect of this loan shall be levied on the unimproved capital value.

A. E. COLVIN,
Mayor.

F. J. Mulholland,
Town Clerk.
Town Hall, Orange, 7th July, 1925.
135 £3 15s.

MUNICIPALITY OF MASCOT.

Special Loan of £25,000.

THE Council of the Municipality of Mascot hereby notifies, in pursuance of the Local Government Act, 1919:—

1. That the Council proposes to raise a special loan for the purpose of constructing and metalling certain streets, kerbing and guttering certain streets, constructing certain drains within the Municipality, and purchase of plant, as set out in Schedule hereunder.

2. The full details of the works proposed to be carried out with the loan money may be inspected at the Council's Office during office hours.

3. That the proposed loan will be issued at par, the maximum rate of interest will be six and a half per centum (6½ per cent.) per annum, and the loan will be extended over a period of fifteen years, and will be repaid by half-yearly instalments of interest and principal combined.

4. That the amount of each half-yearly instalment will not exceed £1,317 1s. 2d., and to meet such sum the Council proposes to levy a loan rate on the u.c.v. or i.c.v. of all ratable land in the Municipality. The loan rate will be one penny in the £ if levied on the u.c.v., or a rate of one-third of a penny in the £ if levied on the i.c.v., estimated to yield £2,634 2s. 4d.

5. That the aggregate amount of rates charged by this Council is sixpence in the £ on the u.c.v., viz., five pence general rate and one penny loan rate. The Council does not propose to increase this amount, but to reduce the general rate to four pence in the £ and to retain the present loan rate of one penny in the £ on the u.c.v., which, with the proposed loan rate of one penny in the £ on the u.c.v., will still leave the total rates at sixpence in the £.

6. That the loan is proposed to be expended as per Schedule hereunder (reserving the right to utilise any surplus on one item to meet any excess cost on any other item).

7. Within one month from the date of publication of this notice, any number not less than twenty-five (25) per centum of the ratepayers enrolled in respect of land within the Municipality may petition the Council to take a poll of the ratepayers, either as to whether the ratepayers approve of the loan or as to whether the loan rate shall be levied on the u.c.v. or i.c.v., or on both questions.

The number of ratepayers on the roll is 2,057.

Schedule of works referred to.

	£ s. d.	£ s. d.
Road construction, 65 chains		3,575 0 0
Metalling streets (section 1), 175 chains		4,375 0 0
Metalling streets (section 2), 82¾ chains		3,529 4 0
Metalling street (section 3), 52 chains		2,600 0 0
Constructing drains, 7,419 feet		6,059 10 0
Kerbing and guttering 11,951 yards	7,170 12 0	
Less one-half to be paid by owners	3,585 6 0	
		3,585 6 0
Purchase of plant		260 0 0
Engineering and contingencies		1,016 0 0
		£25,000 0 0

RICHARD KING,
Mayor.

Wm. Hughes, Town Clerk,
Town Hall, Mascot,
7th July, 1925.
133 £3 12s.

MUNICIPALITY OF COROWA.

Special Electricity Works Loan of £12,500.

1. The Council of the Municipality of Corowa hereby notifies, in pursuance of the Local Government Act, 1919, and Amending Acts, that it proposes to apply for the Governor's approval to borrow by means of Special Loan the sum of Twelve thousand five hundred pounds (£12,500) for the dual purpose of converting the system of electricity supply from direct to alternating current, and of repaying the balance of the existing Electricity Works Loan.

2. It is proposed to expend the loan approximately as follows (but reserving the power to utilise any surplus on one item for any excess cost on another):—

	£ s. d.	£ s. d.
High Tension Transmission Line—		
From Wahgunyah (Victoria) to Mary-street Substation	480 0 0	
From Mary-street Substation to Netherby Pumping Station	614 0 0	
		1,094 0 0
Substations—		
At Sanger-street	478 0 0	
At Mary-street	508 0 0	
At Netherby Pumping Station	520 0 0	
		1,506 0 0
Low Tension Reticulation—Conversion		5,820 0 0
Low Tension Reticulation—Extensions		700 0 0
Street lighting extensions and alterations		1,050 0 0
New Meters—Purchase and erection		800 0 0
Proportion Cost changing Motors and Fans owned by private consumers		500 0 0
Alteration to house service leads		54 0 0
		£11,524 0 0
Estimated balance of Electricity Works Loan No. 1, as at 31st December, 1925, to be repaid		1,350 0 0
		£12,874 0 0
Less amount estimated to be realised by sale of meters, cables, insulators, &c., of present system		374 0 0
Amount proposed to be borrowed		£12,500 0 0

3. The estimated annual income and expenditure in connection with the undertaking are as follows:—

Estimated Expenditure.

	£ s. d.	£ s. d.
Current:—Maximum demand charges, 100 kilowatts at £19 per k.w ... 265,000 k.w. hrs. (units) at ·4d. (allowance for transformer and distribution losses, 25,000 k.w. hrs.)	1,900 0 0	
	441 13 4	
		2,341 13 4
Wages and Salaries—		
Electrical Engineer	365 0 0	
Linesman	285 0 0	
Meter Reader	120 0 0	
	770 0 0	
Less amount to be charged to other funds for attendance— Street Lighting Fund £15; Water Fund, £100	115 0 0	
		655 0 0
Administration—		
Payable to General Fund		250 0 0
Repairs, Renewals and Sundries		150 0 0
		3,396 13 4
Depreciation of reticulation, High tension lines, transformers, meters, &c., 5 per cent. on £11,024		551 4 0
Amount of annual repayment of interest and principal upon proposed loan of £12,500		1,738 16 2
Estimated net annual profit		517 13 5
Total		£6,204 7 11

Estimated Income.

Lighting:—(Commercial) 35,000 units at 9d.				1,312	10	0
Power and heating:—(Commercial), 25,000 units at 3d.	312	10	0			
5,000 units at 2d.	41	13	4			
				354	3	4
Domestic Tariff—(applicable to all dwelling-houses to which current will be supplied through one meter only at a monthly standing charge, varying with the number of rooms, plus a charge per unit for electricity consumed)—						
Service charge:—1,500 rooms at 10/6 per annum	787	10	0			
Current:—50,000 units at 3d.	625	0	0			
				1,412	10	0
Total domestic and Commercial Consumption, 115,000 units				3,079	3	4
Supply to Municipal Services—						
Water pumping:—	£	s.	d.			
100,000 units at 2d.	833	6	8			
16,000 units at 1d.	66	13	4			
				900	0	0
Street lighting:—9,000 units at 4½d.				168	15	0
Attendance and renewals				40	0	0
Meter rents				175	0	0
Sundry income:—Sales of fittings, attendance, private installations, &c.				100	0	0
Total consumption:—240,000 units				4,462	18	4
Estimated income of proposed loan rate of 3¾d. in £ on unimproved capital value of all land in loan area valued at £123,835				1,741	8	7
Total				£6,204	6	11

4. The rate of interest to be paid on the loan will not exceed six and a half per centum per annum (6½ per cent. p.a.), and the loan will be issued at par.

5. It is proposed to pay the whole of the money borrowed within ten years by means of instalments of principal and interest combined of not less than £1,738 16s. 2d. per annum.

6. For the purpose of paying the instalments above referred to, the Council proposes to levy a loan rate upon all ratable land in the loan area (as described hereunder) of either 3¾d. in the £ on the unimproved capital value of £123,835, estimated to yield £1,741 8s. 7d. or 31/32d. in the £ on the improved capital value of £437,069, estimated to yield £1,764 3s. 6d.

It is proposed to levy the loan rate on the portion of the Municipality within the boundaries described as follows:—

Commencing at the south-eastern corner of portion 25, parish of Corowa, county of Hume, on the right bank of the Murray River; and bounded thence by the right bank of that river easterly and northerly to the south-eastern corner of portion 299, parish and county aforesaid; and thence by the north-western boundary of portion 51 to the Albury-road; thence by the north-western boundary of that portion to the boundary fence of the Corowa to Culcairn railway line; thence by that boundary fence south-westerly to its intersection with the north-western boundary of portion 38, parish and county aforesaid; thence by that boundary, north-westerly to Whitehead-street; thence to the north-eastern corner of portion 19; thence by the northern and western boundaries of the said portion 19 to the south-western corner of that portion; thence by the northern boundary of portion 5 to a point on that boundary 15 chains east of the north-western corner of the said portion 5; thence bearing due south to the southern boundary of portion 3, at a point 15 chains east of the south-western corner of that portion; thence by the said southern boundary of the said portion 3 to the south-eastern corner of that portion; thence southerly by the western boundary of portion 23, and the western boundary of portion 24, to the south-western corner of the said portion 24; thence by the southern boundary of that portion to the south-eastern corner thereof; thence to the south-western corner of portion 25, being a point adjoining Deniliquin-road; thence by the southern boundary of that portion, to the point of commencement.

7. The Council estimates that at least £500 per annum can be applied to the repayment of the loan from the profits of the undertaking. This amount can be used either to reduce the period over which the loan rate would require to be levied, or to reduce the amount to be raised by loan rate annually.

8. The loan indebtedness of the Council at present is £1,350, which amount will be repaid by the loan mentioned in this notification.

9. Plans, specifications and reports, &c., of the proposed undertaking may be inspected at the Office of the Council, 53 Albury-road, Corowa, during the usual office hours.

10. Notice is hereby given that within one month from date of publication, any number of not less than twenty-five per cent. of the ratepayers enrolled in respect of the area upon which it is proposed to levy the loan rate may petition the Council to take a poll of ratepayers either as to (*a*) whether the ratepayers approve of the loan; or (*b*) whether the loan rate, as before mentioned, shall be levied upon the improved capital value or the unimproved capital value; or (*c*) on both questions.

11. If a valid petition be lodged with the undersigned within the prescribed time, the Council will forthwith arrange for and take a poll of ratepayers. The total number of ratepayers on the roll for the aforesaid part of the area is 377. In the event of a poll not being demanded, the Council proposes that the loan rate to be levied in respect of this loan shall be on the unimproved capital value.

E. J. DAWE,
Mayor.

T. H. WEBSTER, F.I.I.S., Town Clerk,
Council Chambers, Corowa,
1st July, 1925.

86 £11 17s.

WALGETT COMMON.

IT is hereby notified that a Meeting of Commoners will be held at the Council Chambers, Walgett, on Wednesday, the 15th July, 1925, at 8 p.m., for the purpose of electing Trustees to fill the vacancies caused by the resignation of F. W. Gray and O. T. Evans.

V. M. OGDEN,
Secretary, Commons Trustees.

Walgett, 26th June, 1925.

154 8s.

In the Supreme Court of New South Wales.

PROBATE JURISDICTION.

In the estate and effects of Stanley Moore, late of Narellan, in the State of New South Wales, grazier, deceased.

PURSUANT to the Wills, Probate and Administration Act, 1898, and pursuant to Testator's Family Maintenance and Guardianship of Infants Act, 1916: Notice is hereby given that all creditors and other persons having any claims or demands against or upon the estate of the abovenamed deceased, who died at Narellan, on 27th May, 1924, are hereby required to send on or before the 27th day of August next, full particulars of their claims and demands upon the said estate to Perpetual Trustee Company Limited, 33-39 Hunter-street, Sydney, the administrator of the estate of the said deceased, to whom letters of administration c.t.a. were granted by the Supreme Court of New South Wales on 25th June, 1925, in default whereof the said Perpetual Trustee Company Limited will, after the lastmentioned date, proceed to administer the estate and distribute the assets among the parties entitled thereto, having regard only to the claims and demands of which they shall then have notice; and the said Company will not be liable, for the assets or any part thereof so distributed, to any person of whose claim they shall not have had notice at the time of such distribution.—Dated this 8th day of July, 1925.

For Perpetual Trustee Company Limited,

R. COPLAND LETHBRIDGE,
Manager.

HAROLD T. MORGAN AND MORGAN,
Proctors.

145 £1 12s.

In the Supreme Court of New South Wales.
PROBATE JURISDICTION.

In the estate and effects of Thomas Joseph Abbott, late of Gloucester, in the State of New South Wales, grazier, deceased.

PURSUANT to the Wills, Probate and Administration Act, 1898, and pursuant to Testator's Family Maintenance and Guardianship of Infants Act, 1916: Notice is hereby given that all creditors and other persons having any claims or demands against or upon the estate of the abovenamed deceased, who died at Gloucester on 8th April, 1925, are hereby required to send on or before the 22nd day of August next, full particulars of their claims and demands upon the said estate to Perpetual Trustee Company Limited, 33-39 Hunter-street, Sydney, the administrator of the estate of the said deceased, to whom letters of administration were granted by the Supreme Court of New South Wales on 19th June, 1925, in default whereof the said Perpetual Trustee Company Limited will, after the lastmentioned date, proceed to administer the estate and distribute the assets among the parties entitled thereto, having regard only to the claims and demands of which they shall then have notice; and the said Company will not be liable, for the assets or any part thereof so distributed, to any person of whose claim they shall not have had notice at the time of such distribution.—Dated this 2nd day of July, 1925.

For Perpetual Trustee Company Limited.
R. COPLAND LETHBRIDGE,
Manager.

W. W. Hawdon, Proctor, Gloucester.
By his Sydney Agent.—
Aubrey Halloran.

130 £1 12s.

In the Supreme Court of New South Wales.
PROBATE JURISDICTION.

In the estate of John Brown Holder Harper, late of Marrickville, near Sydney, in the State of New South Wales, retired sergeant of police, deceased, intestate.

PURSUANT to the Wills, Probate and Administration Act, 1898, and the Testator's Family Maintenance and Guardianship of Infants Act, 1916: Notice is hereby given that every creditor or other person having any claim or demand against or upon the estate of John Brown Holder Harper, the abovenamed deceased, who died on 24th day of April, 1924, are hereby required to send in full particulars of their claims and demands upon the said estate to Eliza Harper, the administratrix, to whom letters of administration were granted by the Supreme Court of New South Wales, in its Probate Jurisdiction, on the 20th day of June, 1925, in care of the undersigned, W. A. Carruthers, at his office hereunder mentioned, on or before the 21st day of August next, in default whereof the said Eliza Harper will, after the lastmentioned date, proceed to administer the estate and distribute the assets among the parties entitled thereto, having regard only to the claims and demands of which she shall then have notice; and the said Eliza Harper will not be liable, for the assets or any part thereof so distributed, to any person of whose claim she shall not have had notice at the time of such distribution.—Dated this 3rd day of July, 1925.

W. A. CARRUTHERS,
Proctor for the Administratrix,
19 Castlereagh-street, Sydney.

95 £1 12s.

In the Supreme Court of New South Wales.
PROBATE JURISDICTION.

In the matter of the estate of Kate Edmonds, late of Waverley, near Sydney, in the State of New South Wales, widow, deceased.

PURSUANT to the Wills, Probate and Administration Act, 1898, and the Testator's Family Maintenance and Guardianship of Infants Act, 1916: Notice is hereby given that every creditor or other person having any debt or claim upon or affecting the estate of the abovenamed deceased, who died on or about the 25th day of May, 1925, and probate of whose will was, on the 23rd day of June, 1925, granted by the Supreme Court of New South Wales to the Public Trustee, is hereby required to send in particulars in writing of their debt or claim to the said Public Trustee on or before the 22nd day of August, 1925, at the expiration of which time the said Public Trustee will proceed to distribute the assets of the said deceased amongst the persons entitled thereto, having regard to the debts or claims only of which he then has notice; and notice is hereby further given that the said Public Trustee will not be liable, for the assets or any part thereof so distributed, to any person of whose debt or claim he shall not have had notice at the time of such distribution.

E. J. PAYNE,
Public Trustee.

Culwulla Chambers,
67 Castlereagh-street, Sydney,
9th July, 1925.

147 £1 12s.

In the Supreme Court of New South Wales.
PROBATE JURISDICTION.

In the matter of the estates of the undermentioned deceased persons, and in the matter of the Wills, Probate and Administration Act, 1898, the Public Trustee Act, 1913, the Public Trustee (Amendment) Act, 1923, and the Testator's Family Maintenance and Guardianship of Infants Act, 1916.

PURSUANT to the abovementioned Acts: Notice is hereby given that every creditor or other person having any debt or claim upon or affecting the estate of any of the undermentioned deceased persons, who died on or about the respective dates hereunder mentioned, and representation of whose estates was obtained by the Public Trustee in the manner and upon the dates hereunder mentioned, is required to send in particulars in writing of such debt or claim to the Public Trustee, on or before the 21st day of August, 1925, at the expiration of which time the said Public Trustee will proceed to distribute the assets of the respective deceased persons among the respective persons entitled thereto, having regard to the debts or claims only of which he then has notice; and notice is hereby further given that the said Public Trustee will not be liable, for the assets or any part thereof so distributed, to any person of whose debt or claim he shall not have had notice at the time of such distribution:—

William Bailey, late of O'Connell, New South Wales, farmer and grazier, died 28th February, 1925, intestate; administration granted to the Public Trustee on 23rd June, 1925.

John Robert Canvin (senior), late of Bexley, New South Wales, drover, died 28th July, 1919; election of the Public Trustee to administer, with the will annexed, filed on the 30th June, 1925.

Arthur Australia Dorrington, late of Springwood, New South Wales, gentleman, died 15th March, 1925, intestate; election of the Public Trustee to administer, filed on 22nd May, 1925.

James Edward Doyle, late of Merrylands, New South Wales, bootmaker, died 25th April, 1925, intestate; administration granted to the Public Trustee on 23rd June, 1925.

James Hepburn, late of Newcastle, New South Wales, miner, died 3rd December, 1924; election of the Public Trustee to administer, with the will and codicil annexed, filed on 30th June, 1925.

Benjamin King, late of Demondrille, New South Wales, miner, died 26th April, 1925, intestate; administration granted to the Public Trustee, on 23rd June, 1925.

Elizabeth Knight, late of Merewether, New South Wales, married woman, died 14th June, 1924; administration with the will annexed, granted to the Public Trustee on 24th June, 1925.

Tin Kong, late of Curlewis, New South Wales, storekeeper, died 29th March, 1925; probate of the will granted to the Public Trustee on 19th June, 1925.

James Buchanan Mitchell, late of 97 Derwent-street, Glebe, New South Wales, retired employee of Government Mint, died 3rd May, 1925; election of the Public Trustee to administer, with the will annexed, filed on the 2nd June, 1925.

John Needham (or Needham Singh), late of Tooleybuc, New South Wales, gardener, died 6th January, 1925; administration with the will annexed, granted to the Public Trustee on 23rd June, 1925.

Arthur Morris Thomas, late of Naremburn, New South Wales, dental mechanic, died 6th May, 1925, intestate; administration granted to the Public Trustee on 29th June, 1925.

Frederick John Whiles, known as Frederick Whiles, late of Bethungra, New South Wales, storekeeper, died 27th January, 1925; administration with the will annexed, granted to the Public Trustee on 23rd June, 1925.

Dated this 7th day of July, 1925.

E. J. PAYNE,
Public Trustee.

Culwulla Chambers,
Castlereagh-street, Sydney.

136 £4 6s.

[Notice of Application for a Certificate of Discharge.]

In the Supreme Court of New South Wales. (20,591)

IN BANKRUPTCY.

Re Ernest James Redmond Copas, of Uralla.

To the Official Assignee and Creditors.

TAKE NOTICE that Ernest James Redmond Copas, intends to apply to the Court, Supreme Court Building, Elizabeth-street, Sydney, on Wednesday, the 5th day of August, 1925, at 11 a.m., or as soon afterwards as the course of business will admit, that a Certificate of Discharge be granted to him, under and according to the provisions of the Bankruptcy Act, 1898.—Dated this 7th day of July, 1925.

A. W. SIMPSON,
Solicitor for E. J. R. Copas,
Armidale.

By SLY AND RUSSELL,
369 George-street, Sydney.

105 £1

In the Supreme Court of New South Wales. (24,295)

IN BANKRUPTCY.

Re Frederick William Broadman, of Leeton, electrician.

To the Official Assignee and Creditors.

TAKE NOTICE that the abovenamed bankrupt intends to apply to the Court, Supreme Court Building, Elizabeth-street, Sydney, on Tuesday, the 4th day of August, 1925, at 10 a.m., or as soon afterwards as the course of business will admit, that a Certificate of Discharge be granted to him, under and according to the provisions of the Bankruptcy Act, 1898.—Dated this 18th day of June, 1925.

V. RYALL,
Solicitor for Applicant,
Leeton.

By his Agents,—
E. R. M. NEWTON AND SON,
115 Pitt-street, Sydney.

90 £1

[Notice of Application for a Certificate of Discharge.]

In the Supreme Court of New South Wales. (22,637)

IN BANKRUPTCY.

Re Clarence Robert Verdon, of Cowra.

To the Official Assignee and Creditors.

TAKE NOTICE that Clarence Robert Verdon intends to apply to the Court, Supreme Court Building, Elizabeth-street, Sydney, on Wednesday, the 5th day of August, 1925, at 10 a.m., or as soon afterwards as the course of business will admit, that a Certificate of Discharge be granted to him, under and according to the provisions of the Bankruptcy Act, 1898.—Dated this 8th day of July, 1925.

GARDEN AND MONTGOMERIE,
Solicitors,
Cowra.

By their Agent,—E. R. MANN,
56 Hunter-street, Sydney.

142 £1

[Notice under Section 11 of the Bankruptcy Act, 1898.]

In the Supreme Court of New South Wales. (25,015)

IN BANKRUPTCY.

Re George Hart Guest, of Fairy Meadow, share-farmer.

NOTICE is hereby given that a Sequestration Order has this day been made against the abovenamed bankrupt, on the petition of the debtor, and Mr. W. H. Palmer appointed to be the Official Assignee.—Dated at Sydney, this 7th day of July, 1925.

N. C. LOCKHART,
Registrar in Bankruptcy.

114 10s.

[Notice under Section 11 of the Bankruptcy Act, 1898.]

In the Supreme Court of New South Wales. (25,011)

IN BANKRUPTCY.

Re Harry Umback, of Burragate, near Wyndham, labourer, and formerly of Pericoe, Towamba, and carried on business at Pericoe.

NOTICE is hereby given that a Sequestration Order has this day been made against the abovenamed bankrupt, on the petition of the debtor, and Mr. W. H. Palmer appointed to be the Official Assignee.—Dated at Sydney, this 6th day of July, 1925.

N. C. LOCKHART,
Registrar in Bankruptcy.

112 10s.

[Notice under Section 11 of the Bankruptcy Act, 1898.]

In the Supreme Court of New South Wales. (25,013)

IN BANKRUPTCY.

Re Arthur Moritz Bertram, of Clanalpine-street, Mosman, and formerly of 90 Milson-road, Cremorne, and carried on business at 7 Macquarie-street, Sydney, merchant.

NOTICE is hereby given that a Sequestration Order has this day been made against the abovenamed bankrupt, on the petition of the debtor, and Mr. C. F. W. Lloyd appointed to be the Official Assignee.—Dated at Sydney, this 6th day of July, 1925.

N. C. LOCKHART,
Registrar in Bankruptcy.

113 10s.

[Notice under Section 11 of the Bankruptcy Act, 1898.]

In the Supreme Court of New South Wales. (24,853)

IN BANKRUPTCY.

Re Taylor Robson, of 68½ Pitt-street, Sydney.

NOTICE is hereby given that a Sequestration Order has this day been made against the abovenamed bankrupt, on the petition of Albert Edward Neville, and Mr. C. F. W. Lloyd appointed to be the Official Assignee.—Dated at Sydney, this 3rd day of July, 1925.

N. C. LOCKHART,
Registrar in Bankruptcy.

115 10s.

[Notice under Section 11 of the Bankruptcy Act, 1898.]

In the Supreme Court of New South Wales. (24,907)

IN BANKRUPTCY.

Re Roderick John Gollan, of Coonabarabran, forwarding agent, and lately carrying on business at Gunnedah.

NOTICE is hereby given that a Sequestration Order has this day been made against the abovenamed bankrupt, on the petition of Claudius Leard, and Mr. W. H. Palmer appointed to be the Official Assignee.—Dated at Sydney, this 3rd day of July, 1925.

N. C. LOCKHART,
Registrar in Bankruptcy.

116 10s.

[Notice under Section 11 of the Bankruptcy Act, 1898.]

In the Supreme Court of New South Wales. (24,934)

IN BANKRUPTCY.

Re Adah White, of 14A Elizabeth-street, Sydney, cake shop proprietress.

NOTICE is hereby given that a Sequestration Order has this day been made against the abovenamed bankrupt, on the petition of Ralph Asher, and Mr. C. F. W. Lloyd appointed to be the Official Assignee.—Dated at Sydney, this 2nd day of July, 1925.

N. C. LOCKHART,
Registrar in Bankruptcy.

117 10s.

[Notice under Section 11 of the Bankruptcy Act, 1898.]

In the Supreme Court of New South Wales. (24,957)

IN BANKRUPTCY.

Re F. Lewis, of 74 Bridge-road, Camperdown, and lately carrying on business at the Wynyard Hotel, Erskine-street, Sydney.

NOTICE is hereby given that a Sequestration Order has this day been made against the abovenamed bankrupt, on the petition of The Distillers Agency Ltd., and Mr. W. H. Palmer appointed to be the Official Assignee.—Dated at Sydney, this 3rd day of July, 1925.

N. C. LOCKHART,
Registrar in Bankruptcy.

118 10s.

In the Supreme Court of New South Wales.

IN BANKRUPTCY.

NOTICE is hereby given that the Single Meeting of creditors in the following matters will be held at the Court, Supreme Court Building, Elizabeth-street, Sydney, on the 28th day of July, 1925, at 10 a.m., or as soon after as the course of business will permit. To entitle a creditor to vote thereat, his proof must be lodged with the Registrar in Bankruptcy, not later than the 25th day of July, 1925:—

Re Edward Hellman (No. 24,918), of 34 Campbell-street, Sydney.

Re Arthur Stephenson (No. 24,931), of Arncliffe, provision merchant.

N. C. LOCKHART,
Registrar in Bankruptcy.

Official Assignee—Charles Fairfax Waterloo Lloyd.

119 £1 8s.

In the Supreme Court of New South Wales. (24,865)

IN BANKRUPTCY.

Re Frederick W. Evans, of Parkes, agent.

NOTICE is hereby given that the First Meeting of creditors in the above matter will be held at the Court-house, Parkes, before the District Registrar in Bankruptcy, on the 22nd day of July, 1925, at 10 a.m., or as soon after as the course of business will permit. To entitle a creditor to vote thereat, his proof must be lodged with the Registrar in Bankruptcy, Elizabeth-street, Sydney, not later than the 18th day of July, 1925.

N. C. LOCKHART,
Registrar in Bankruptcy.

Official Assignee—Charles Fairfax Waterloo Lloyd.

120 14s.

In the Supreme Court of New South Wales. (24,8[illegible])

IN BANKRUPTCY.

Re Ethel Maud Meddows and Martha Charlotte Bullmore, trading as Bullmore & Co., general storekeepers, of Weija Siding.

NOTICE is hereby given that the First Meeting of creditors in the above matter will be held at the Court-house, West Wyalong, before the District Registrar in Bankruptcy, on the 12th day of August, 1925, at 10 a.m., or as soon after as the course of business will permit. To entitle a creditor to vote thereat, his proof must be lodged with the Registrar in Bankruptcy, Elizabeth-street, Sydney, not later than the 7th day of August, 1925.

N. C. LOCKHART,
Registrar in Bankruptcy.

Official Assignee—Charles Fairfax Waterloo Lloyd.

121 14s.

In the Supreme Court of New South Wales. (24,974)

IN BANKRUPTCY.

Re Rowland Brian, of Wagga Wagga, painter.

NOTICE is hereby given that the Single Meeting of creditors in the above matter will be held at the Court-house, Wagga Wagga, before the District Registrar in Bankruptcy, on the 20th day of July, 1925, at 10 a.m., or as soon after as the course of business will permit. To entitle a creditor to vote thereat, his proof must be lodged with the Registrar in Bankruptcy, Elizabeth-street, Sydney, not later than the 16th day of July, 1925.

N. C. LOCKHART,
Registrar in Bankruptcy.

Official Assignee—Charles Fairfax Waterloo Lloyd.

122 14s.

In the Supreme Court of New South Wales. (24,978)

IN BANKRUPTCY.

Re Robert Howard Soike, of Cootamundra, electrician.

NOTICE is hereby given that the Single Meeting of creditors in the above matter will be held at the Court-house, Cootamundra, before the District Registrar in Bankruptcy, on the 20th day of July, 1925, at 10 a.m., or as soon after as the course of business will permit. To entitle a creditor to vote thereat, his proof must be lodged with the Registrar in Bankruptcy, Elizabeth-street, Sydney, not later than the 16th day of July, 1925.

N. C. LOCKHART,
Registrar in Bankruptcy.

Official Assignee—Charles Fairfax Waterloo Lloyd.

123 14s.

In the Supreme Court of New South Wales. (24,980)

IN BANKRUPTCY.

Re Leslie Arthur McClintock, of Hamilton, labourer.

NOTICE is hereby given that the Single Meeting of creditors in the above matter will be held at the Court-house, Gulgong, before the District Registrar in Bankruptcy, on the 7th day of September, 1925, at 10 a.m., or as soon after as the course of business will permit. To entitle a creditor to vote thereat, his proof must be lodged with the Registrar in Bankruptcy, Elizabeth-street, Sydney, not later than the 3rd day of September, 1925.

N. C. LOCKHART,
Registrar in Bankruptcy.

Official Assignee—Charles Fairfax Waterloo Lloyd.

124 14s.

In the Supreme Court of New South Wales. (24,996)

IN BANKRUPTCY.

Re Walter Ernest Harris, of Grey-street, Clarence Town, timber-getter.

NOTICE is hereby given that the Single Meeting of creditors in the above matter will be held at the Court-house, Paterson, before the District Registrar in Bankruptcy, on the 10th day of September, 1925, at 10 a.m., or as soon after as the course of business will permit. To entitle a creditor to vote thereat, his proof must be lodged with the Registrar in Bankruptcy, Elizabeth-street, Sydney, not later than the 5th day of September, 1925.

N. C. LOCKHART,
Registrar in Bankruptcy.

Official Assignee—William Harrington Palmer.

125 14s.

In the Supreme Court of New South Wales.

IN BANKRUPTCY.

NOTICE is hereby given that the Single Meeting of creditors in the following matter will be held at the Court, Supreme Court Building, Elizabeth-street, Sydney, on the 30th day of July, 1925, at 10 a.m., or as soon after as the course of business will permit. To entitle a creditor to vote thereat, his proof must be lodged with the Registrar in Bankruptcy, not later than the 28th day of July, 1925:—

Re Edward Thomas Hanson, (No. 25,000), of Darlington, labourer.

N. C. LOCKHART,
Registrar in Bankruptcy.

Official Assignee—William Harrington Palmer.

126 14s.

In the Supreme Court of New South Wales. (24,998)

IN BANKRUPTCY.

Re John Bernard Bugden, of South Lismore, labourer.

NOTICE is hereby given that the Single Meeting of creditors in the above matter, will be held at the Court-house, Lismore, before the District Registrar in Bankruptcy, on the 27th day of July, 1925, at 10 a.m., or as soon after as the course of business will permit. To entitle a creditor to vote thereat, his proof must be lodged with the Registrar in Bankruptcy, Elizabeth-street, Sydney, not later than the 21st day of July, 1925.

N. C. LOCKHART,
Registrar in Bankruptcy.

Official Assignee—William Harrington Palmer.

127 14s.

In the Supreme Court of New South Wales.

IN BANKRUPTCY.

NOTICE TO CREDITORS.

ACCOUNTS and plan of distribution in the undermentioned estates, showing dividends as specified hereunder, are now filed in the Office of the Registrar in Bankruptcy, Supreme Court Building, Elizabeth-street, Sydney, for the inspection of persons interested; and notice is hereby given that such accounts and plan will be submitted to the Court, for confirmation, on Monday, the 27th July, 1925, at 10 a.m., if not previously objected to:—

Michael John O'Reilly, of Ganmain, farmer (No. 24,121), a second account and first plan of distribution, showing payment in full of three proved preferential claims (£140 7s. 4d.); a first dividend of six shillings and eight pence in the £ on all proved concurrent claims, and a balance of £108 4s. 3d. carried forward to the credit of the estate.

Accounts current only in the following estates:—

No. 24,667. George Neils Morris, of Tennyson-road, Mortlake, butcher.
No. 24,681. John Aisbett Dubois, of 56 Pitt-street, Redfern, brass finisher.
No. 24,808. Laban Ernest William Wallace, of Barraba.
No. 24,824. Frank Thomas Clark, of 306 Belmore-road, Coogee, provision merchant.
No. 24,839. William Herbert Butterfield, of Docker-street, Wagga Wagga, formerly of Mangoplah, near Wagga, motor mechanic.

C. F. W. LLOYD,
Official Assignee.

182 Phillip-street, Sydney,
9th July, 1925.

146 £1 15s.

In the Supreme Court of New South Wales.

IN EQUITY.

No. 9,730 of 1922.

In the matter of the Companies Act and in the matter of Wholesalers Limited.

NOTICE TO CREDITORS.

A SECOND account and second plan of distribution, showing the payment of an equalising dividend of four shillings (4/-) in the £ on three claims proved since the filing of the last account and a dividend of 6 29/32d. in the £ to the proved concurrent creditors is now filed in the Office of the Master in Equity, Supreme Court Building, Elizabeth-street, Sydney, for the inspection of persons interested; and notice is hereby given that such account and plan of distribution will be submitted to the Court for confirmation on Monday, the 27th day of July, 1925, at 11 a.m., if not previously objected to.

WILLIAM HARRINGTON PALMER,
Official Liquidator.

47 Elizabeth-street, Sydney,
9th July, 1925.

150 £1

In the Supreme Court of New South Wales.

IN EQUITY.

No. 1,817 of 1924.

In the matter of the Companies Act and in the matter of John Hills Limited.

NOTICE TO CREDITORS.

A FIRST account and first plan of distribution, showing the payment of one Crown claim in full and a dividend of six shillings and eight pence (6/8d.) in the £ to the proved concurrent creditors, and a balance of one thousand one hundred and thirty-five pounds eighteen shillings and threepence (£1,135 18s. 3d.) carried forward to the credit of the next account is now filed in the Office of the Master in Equity, Supreme Court Building, Elizabeth-street, Sydney, for the inspection of persons interested; and notice is hereby given that such account and plan of distribution will be submitted to the Court for confirmation on Monday, the 27th day of July, 1925, at 11 a.m., if not previously objected to.

WILLIAM HARRINGTON PALMER,
Official Liquidator.

47 Elizabeth-street, Sydney,
9th July, 1925.

149 £1

LOST, since 20th February, 1925, from Cardiff Point, Belmont,—One brown gelding, 5 years, about 14·2 hands branded (3); one light-chestnut mare, aged, about 14 hands, branded JH2; one dark-chestnut filly, rising 2 years, no brands, white blaze down face, very lightly built.

W. OSWALD,
Cardiff Point, Belmont.

80 10s.

Impoundings.

**** Poundkeepers are reminded that Advertisements of Impounded Stock are charged for at the rate of* ONE SHILLING FOR EACH ANIMAL DESCRIBED; *and no such Advertisement will be inserted in the Gazette unless accompanied by a remittance sufficient to cover the cost of insertion.*

ARIAH PARK.—Impounded at Ariah Park, on the 26th June, 1925, from Mandarah, by H. Colwell:—

Chestnut pony horse, branded WA over —— over A∾D near shoulder, white mane and tail, 6 years, 12 hands.

If not released, will be sold at this Pound at noon on the 16th July, 1925.

104—1s. G. LUCK, Poundkeeper.

BENDEMEER.—Impounded at Bendemeer, on the 4th July, 1925, from Knight Leigh, by J. T. Dixon:—

Spotted heifer, like ⊕MP rear rump, slit near ear, 2½ years.

Black heifer, same brands and position, slit near ear, 2½ years.

If not released, will be sold at this Pound at noon on the 23rd July, 1925.

107—2s F. DORING, Poundkeeper.

BLAYNEY.—Impounded at Blayney, on the 22nd June, 1925, from Gallyment Common, by order of Trustees; sum due at date of notice, £1 13s. 6d.:—

Chestnut gelding, like CEP near thigh, blaze, aged, about 16 hands.—

If not released will be sold at this Pound at noon on 23rd April, 1925.

91—1s. P. LUCK, Poundkeeper.

CAMDEN.—Impounded at Camden, on the 2nd July, 1925, from Menangle, by E. Wheeler:—

Chestnut gelding, branded like Γ and ⊲ (brands crossed) over ◡, star and snip, about 6 years, 14 hands.

If not released, will be sold at this Pound at noon on the 23rd July, 1925.

139—1s. J. WAKELY, Poundkeeper.

COREEN.—Impounded at Coreen, from T.S.R., on 21st June, 1925, by stock inspector, Corowa:—

Bay pony mare, no brands visible, aged, 14 hands.

Brown blood mare, no brands visible, star, little white off hind foot, aged, 15½ hands.

Also on 24th ultimo, from Fairlight Farm, by Mr. A. Parish; advertisement delayed, awaiting supposed owner to release:—

Black pony mare, like (H) near shoulder, shod, 6 years, 13 hands

If not released, will be sold according to Impounding Act.

103—3s. W. MARTIN, Poundkeeper.

DENILIQUIN.—Impounded at Deniliquin, on the 27th June, 1925, from farm, Moorree Swamp road, by Mr. C. Davies; sum due at date of notice set after each animal:—

Bay gelding, like ⌒ over B near shoulder, star; £1 2s. 6d.

Bay mare, liked blotched brand near shoulder, white nose; £1.

If not released, will be sold at this Pound at noon on the 23rd July, 1925.

138—2s. M. PRIEST, Poundkeeper.

GRENFELL.—Impounded at Grenfell, on the 2nd July, 1925, from Craigla, by Jones & Co.; sum due at date of notice, £1 17s.:—

Red spotted cow, branded like WB (blotched), 4 years.
Red spotted heifer, no brands visible, 6 months.
Red cow, no brands visible, 4 years
Red bull calf, no brands visible, white belly and brush, 9 months.

If not released, will be sold at this Pound at noon on the 16th July, 1925.

92—4s. P. LOGAN, Poundkeeper.

GRIFFITH.—Impounded at Griffith, on the 29th June, 1925, from Bara-avenue, by E. Kertz; sum due at date of notice, £2 6s. :—

Chestnut gelding, [illegible] near shoulder, blaze, collar on neck, part of winkers on head, aged, 16 hands.

If not released, will be sold at this Pound at noon on the 15th July, 1925.

99—1s. F. McCORMICK, Poundkeeper.

GUNNEDAH.—Impounded at Gunnedah, on the 15th June, 1925, from 4-mile reserve, by Mr. Proctor, impounding officer; sum due at date of notice, £1 10s. 6d. each :—

Bay gelding, like O A near shoulder, star, aged, 15 hands.
Black gelding, no brands visible, aged, 15 hands.

If not released will be sold at this Pound at noon on the 16th July, 1925.

110—2s. F. O'NEILL, Poundkeeper.

LEETON.—Impounded at Leeton, on the 30th June, 1925, from Farm 339, Leeton, by W.C. and I.C. ranger; sum due at date of notice set after each animal :—

Red cow, no brands visible, white spots, 3 years; £1 8s.
Red cow, ∧ over S over ⟷ near rump, like ♁ over I C near thigh, 270 near shoulder, aged; £1 12s.
Brindle cow, like D over I C near rump, 162 near shoulder, 60 off ribs, aged; £1 11s. 9d.
Black heifer, no brands visible, 7 months; £1 8s.
Bay mare, I [illegible] near shoulder, off hind coronet white, aged, 14½ hands; £1 18s. 6d.

If not released, will be sold at this Pound at noon on the 16th July, 1925.

141—5s. D. MURRAY, Poundkeeper.

MASCOT.—Impounded at Mascot, on the 6th day of July, 1925, from Inner Domain, by V. Edgington; sum due at date of notice, £1 6s. :—

Bay mare, no brands visible, stripe forehead, near hind foot white, aged, 15 hands.

If not released, will be sold at this Pound at noon on the 16th July, 1925.

153—1s. S. ROSSBRIDGE, Poundkeeper.

MURRUMBURRAH.—Impounded at Murrumburrah, on the 4th July, 1925, from growing crop, by order of Mr. J. Minahan, of Redbridge :—

Light-bay draught mare, like ⊢ over W near shoulder, near hind foot white.
Dark-brown mare, faint brand near shoulder, star and snip, off hind foot white.
Dark-brown heavy draught mare, like R over d near shoulder, blaze, bang tail.
Dark-brown mare, like ⊢ over W near shoulder, hind feet white.

If not released, will be sold at this Pound at noon on the 3rd July, 1925.

140—4s. M. O'DWYER, Poundkeeper.

NARRABRI.—Impounded at Narrabri, on the 22nd June, 1925, from Namoi Shire road, by E. T. Lovelee, Esq; advertisement delayed, awaiting supposed owner to release :—

Black mare, indistinct brand near shoulder, star, rat tail.
Bay horse, like R near shoulder, 3 off shoulder, bell and strap on neck.

Also from Wallah T.S.R. 43,680, by same person :—

Bay horse, ◯ near shoulder, lump on off hind leg.

If not released, will be sold at this Pound on the 16th July, 1925.

108—3s. H. PANTON, Poundkeeper.

WEST MAITLAND.—Impounded at West Maitland, on the 18th June, 1925, from Campbell's Hill, by W. New; sum due at date of notice set after each animal :—

Taffy pony gelding, blotched brand over ⊟ near shoulder, 4 years, 14½ hands; £1 12s.

Also, from Fishy Creek, by C. Ryan :—

Taffy pony mare, like blotched D t over C near shoulder, aged, 13 hands; £1 16s.

Also, from Rutherford Paddock, by J. Wilmott :—

Red cow, like 4 V near rump, aged; £1 2s.
Yellow heifer calf, no brands visible, 4 months, progeny of above; £1 2s.

If not released, will be sold according to Impounding Act.

116—4s. R. FERRAN, Poundkeeper.

WINDEYER.—Impounded at Windeyer, on the 29th June, 1925, from Rock Dale, by A. E. Evens; sum due at date of notice, 9s. :—

Wether sheep, no brands visible, swallow-tail earmarks, 6 years.

If not released, will be sold at this Pound at noon on the 16th July, 1925.

101—1s. T. GILLESPIE, Poundkeeper.

LOCAL GOVERNMENT ACT, 1919.

Patrick Plains and Muswellbrook Shires—Proposed Alteration of Boundaries.

A PROPOSAL has been received to alter the boundaries of the Shires of Patrick Plains and Muswellbrook by taking that part of the former described in the Schedule hereto and adding it to the latter.

A period of one month from the date of this notice will be allowed for either Council, or fifty (50) electors of either Shire, or any number, being not less than one-third of the electors enrolled in respect of the land proposed to be transferred, to lodge with the Minister written objections.

[L.G. 1925-33-372-297]

GEORGE CANN,
Minister.

Department of Local Government,
Sydney, 10th July, 1925.

Schedule.

County of Durham, parish of Wynn: Commencing on a northern boundary of Patrick Plains Shire where the road along the northern boundary of portion 64 intersects the eastern boundary of the said parish; by the eastern boundary of that parish southerly to the Hunter River; by that river upwards to a western boundary of the said Shire; and by boundaries of the Shire northerly and easterly, to the point of commencement. [15]

LOCAL GOVERNMENT ACT, 1919.

Patrick Plains and Muswellbrook Shires—Proposed Alteration of Boundaries.

A PROPOSAL has been received to alter the boundaries of the Shires of Patrick Plains and Muswellbrook by taking that part of the former described in the Schedule hereto and adding it to the latter.

A period of one month from the date of this notice will be allowed for either Council, or fifty (50) electors of either Shire, or any number, being not less than one-third, of the electors enrolled in respect of the land proposed to be transferred, to lodge with the Minister written objections.

[L.G. 1925-33-372-297]

GEORGE CANN,
Minister.

Department of Local Government,
Sydney, 10th July, 1925.

Schedule.

County of Hunter, parish of Hunter: Commencing at the intersection of a northern boundary of the Patrick Plains Shire with the northerly prolongation of the eastern boundary of portion 62 of the said parish; by that prolongation and part of the eastern boundary of that portion southerly to a point due west of the north-western corner of portion 60; by a line and the northern boundary of that portion easterly; by the eastern boundary of the said portion 60 and the eastern boundaries of portions 56, and 55 southerly to a north-eastern corner of portion 168; by a northern and eastern boundary of that portion easterly and southerly and a line to the northern boundary of portion 29; by part of that boundary and the western and part of the southern boundaries of that portion westerly, southerly and easterly; by the western and part of the southern boundary of portion 27 southerly and easterly; by the western boundary of portion 21 and a line southerly to the northern boundary of portion 40; by part of that boundary and the western boundary of that portion westerly and southerly; by the northern, western and part of the southern boundaries of portion 52 westerly, southerly and easterly; by a line and the western boundary of portion 23 southerly; by part of the northern boundary of portion 25 westerly; by part of the eastern, the northern, western and southern boundaries of portion 53 northerly, westerly, southerly and easterly; by parts of the western and southern boundaries of portion 25 aforesaid southerly and easterly;

a line and the western boundary of portion 54 southerly; by parts of the northern and western boundaries of portion 23 westerly and southerly; by the northern boundary of portion 42 and the northern and part of the western boundary of portion 43 westerly and southerly; by the northern, western and southern boundaries of portion 44 westerly, southerly and easterly; by the southern boundaries of portions 43 and 42 easterly; by part of the western boundary of portion 23 aforesaid southerly; by part of the northern, the western and part of the southern boundaries of portion 51 westerly, southerly and easterly; by a line and part of the western boundaries of portion 12 southerly; by a line, the northern, western and southern boundaries of portion 49 and a line to the western boundary of portion 12 aforesaid westerly, southerly and easterly; by part of that western boundary, a line, the western boundary of portion 45 and a line to the northern boundary of portion 47 southerly; by part of the northern and the western boundaries of that portion westerly and southerly to the northern boundary of portion 48; by part of the northern and western boundaries of that portion westerly and southerly; by part of a southern boundary of the said parish westerly to a western boundary of the shire aforesaid; and by boundaries of the shire northerly, westerly and generally northerly and easterly to the point of commencement. [14]

NOTIFICATION OF RESUMPTION OF LAND UNDER THE PUBLIC WORKS ACT, 1912.

SO much of the land hereunder described as is Crown Land is hereby appropriated, and so much thereof as is private property is hereby resumed, for a certain authorised work, namely, the erection of an isolation block in connection with the Women's Hospital, Crown-street, Sydney, and is vested in the Minister for Public Works as Constructing Authority.

Dated this thirtieth day of June, 1925.

D. R. S. DE CHAIR,
Governor.

By His Excellency's Command,

M. M. FLANNERY,
Minister for Public Works.

DESCRIPTION OF LAND REFERRED TO.

All that piece or parcel of land situate in the City of Sydney, parish of Alexandria, county of Cumberland, and State of New South Wales, being the whole of the land comprised in Certificates of Title, volume 924, folio 234; volume 928, folio 170; volume 284, folio 184; part of the land comprised in Certificate of Title, volume 1,186, folio 147, and the whole of the land described in deed registered Book 30, No. 252: Commencing at the intersection of the eastern side of Riley-street with the southern side of Albion-street; and bounded thence on the north by part of that side of Albion-street, bearing easterly for a distance of 91 feet 9 inches to the north-western corner of land comprised in Certificate of Title, volume 914, folio 86; thence on the east and again on the north by the western and a southern boundary of that land, bearing southerly for a distance of 97 feet 9 inches and easterly for a distance of 15 feet respectively; thence on the south-east by part of a north-western boundary of that land, bearing south-westerly for a distance of about 20 feet to the north-eastern corner of 10¼ perches comprised in Certificate of Title, volume 1,186, folio 147; thence on the south by the northern boundary of that land, bearing westerly for a distance of 99 feet 1½ inches to the eastern side of Riley-street aforesaid; and thence on the west by part of that side of that street, bearing northerly 120 feet 6 inches, to the point of commencement,—having an area of 1 rood or thereabouts, and said to be in the possession of Lyndon J. E. Campbell, estate of late Samuel Solomons and E. J. C. Hughes.

[B. 1925-4,407] [7529]

NOTIFICATION OF RESUMPTION OF LAND UNDER THE PUBLIC WORKS ACT, 1912.

SO much of the land hereunder described as is Crown land is hereby appropriated and so much thereof as is private property is hereby resumed for a certain authorised work, namely, the provision of manager's residence at Deniliquin for the Commissioners of the Government Savings Bank of New South Wales, and is vested in the Minister for Public Works as Constructing Authority.

Dated this thirtieth day of June, 1925.

D. R. S. DE CHAIR,
Governor.

By His Excellency's Command,

M. M. FLANNERY,
Minister for Public Works.

DESCRIPTION OF LAND REFERRED TO.

All that piece or parcel of land containing by admeasurement 1 rood 32 perches (be the same more or less) and being lots 31 and 32 of Henry Creswick's subdivision of part of section 77, situated in the town of Deniliquin, parish of South Deniliquin, county of Townsend, and State of New South Wales: Commencing at the intersection of the south-western building line of Harfleur-street with the south-eastern building line of Junction-street; and bounded on the north-eastern side of the south-western building line of Harfleur-street bearing south 45 degrees east 225 links; thence by a line bearing south 45 degrees west 200 links; thence by a line bearing north 45 degrees west 225 links to the south-eastern building line of Junction-street and thence by part of the said building line of Junction-street bearing north 45 degrees east 200 links to the point of commencement.

[Misc. 1925-2,492] [5]

NOTIFICATION OF RESUMPTION OF LAND UNDER THE PUBLIC WORKS ACT, 1912.

SO much of the land hereunder described as is Crown land is hereby appropriated and so much thereof as is private property is hereby resumed for a certain authorised work, namely, the provision of public offices at Raymond-terrace for the Commissioners of the Government Savings Bank of New South Wales and is vested in the Minister for Public Works as Constructing Authority.

Dated this thirtieth day of June, 1925.

D. R. S. DE CHAIR,
Governor.

By His Excellency's Command,

M. M. FLANNERY,
Minister for Public Works.

DESCRIPTION OF LAND REFERRED TO.

All that piece or parcel of land situate in the municipality of Raymond Terrace, parish of Eldon, county of Gloucester, State of New South Wales, being part of allotments 9 and 10 section 3 of the town of Raymond Terrace: Commencing at a point on the south-western building line of William-street distant 74 feet 2 inches north-westerly from the intersection of the said building line of William-street with the north-western building line of Port Stephens street and bounded thence on the north-east by part of the south-western building line of William-street aforesaid bearing 310 degrees 46 minutes 30 seconds for 62 feet 10 inches to the easternmost corner of the land comprised in Real Property Act, application No. 16,215; thence on the north-west by the south-eastern boundary of the land comprised in said Real Property Act, application No. 16,215, being a fenced line bearing 220 degrees 46 minutes 30 seconds for 132 feet; thence on the south-west by a line bearing 130 degrees 58 minutes 30 seconds for 59 feet 6¼ inches and thence on the south-east by a line in part fenced bearing 41 degrees 42 minutes for 132 feet 3 inches to the point of commencement.

[Misc. 1925-2,716] [7418]

NEW SOUTH WALES "GOVERNMENT GAZETTE"

The "GOVERNMENT GAZETTE" *is published on the* FRIDAY *in each week, and the issue of Supplements, unless Statutory or Extraordinary, is prohibited. All* NOTICES—*Departmental or private—for insertion must be received by the Government Printer not later than* TWELVE O'CLOCK *of the day preceding the day of publication. Advertisements received after that time will be inserted, if circumstances permit, on payment of a late fee of* 2s. 6d.

PROOFS *of Departmental Notices will be supplied, but must be returned not later than* 5 *p.m. on the Thursday, and duly certified for issue by a responsible Officer; otherwise such Notices will not be included in the next day's Gazette.*

ALL POUNDKEEPER'S *and private advertisements forwarded for publication in the "Gazette" must be* PAID FOR PRIOR TO INSERTION; *and all notices, from whatever source should be legibly written on one side of the paper only. Signatures (in particular) and proper names must be written very plainly in the text. All documents illegibly written will be returned unpublished.*

IMPOUNDINGS:—*Poundkeepers are reminded that Advertisements of Impounded Stock are charged for at the rate of* ONE SHILLING FOR EACH ANIMAL DESCRIBED; *and no such Advertisement will be inserted in the Gazette unless accompanied by a remittance sufficient to cover the cost of insertion.*

ADVERTISEMENTS *are charged for at the rate of* 8s. *for eight lines or under (ten words to the line), and* 1s. *for every additional line above eight lines.*

SUBSCRIPTIONS:—*For the year,* 30s.; *by post,* 35s.; *for the half-year,* 17s. 6d.; *by post,* 20s.; *for the quarter,* 12s. 6d.; *by post,* 14s.; *payable in advance, Single numbers, current year,* 6d. *each; previous years* 1s., *postage added.*

Subscriptions may commence from the first of any month; but back numbers (for the then current quarter) are supplied to yearly subscribers only.

ALL PAYMENTS *must be made in advance, and may be remitted by Money Orders, Postal Notes, or N.S.W. Duty Stamps. Postage Stamps will not be accepted.*

ALL COMMUNICATIONS *should be addressed to "The Government Printer, Sydney."*

[*Price,* 6d.]

CONTENTS.

	PAGE.
Revenue Supplement—Notice respecting	3015
Proclamations	3015
Local Government Notices	3016, 3095
Appointments, &c.	3017
Government Notices	3018, 3096
Notice under Real Property Act	3031
Local Government Examination—Notice respecting	3031
Legally Qualified Medical Practitioners	3031
Police Sale	3031
Court Notice	3031
Privy Council—Statutory Rules—Notice respecting	3032
New South Wales Government Railways—Notices under	3046
Oyster Culture Leases	3047
Industrial Notice	3047
Co-operation, Community Settlement and Credit Act, 1923	3047
Registry of Friendly Societies	3048
Water Act, 1912—Notices under	3048
Water Conservation and Irrigation Commission—Notices under	3048
Metropolitan Water, Sewerage and Drainage Board—Notice under	3049
Notice to Lay Service Pipes	3049
Tenders	3051
Mines Department Notices	3053
Lands Department Notices	3057
Forestry Notice	3085
Private Advertisements	3086
Impoundings	3094

SYDNEY:

Printed and Published by ALFRED JAMES KENT, Government Printer, 10th July, 1925.

[3099]

SUPPLEMENT

TO THE

Government Gazette

OF THE STATE OF

NEW SOUTH WALES.

PUBLISHED BY AUTHORITY.

[REGISTERED AT THE GENERAL POST OFFICE, SYDNEY, FOR TRANSMISSION BY POST AS A NEWSPAPER.]

No. 95.] FRIDAY, 10 JULY. [1925.

SPECIAL GAZETTE UNDER THE "PUBLIC SERVICE ACT, 1902."

APPOINTMENTS.

HIS Excellency the Governor, with the advice of the Executive Council, and upon the recommendation of the Public Service Board, has approved of the following appointments:—

Department of Lands.

Mr. Raymond Vaughan Bayliss to be Cadet Draftsman, Department of Lands, on probation for twelve months,—from 27th May, 1925 (Insp. 1925-3,321).

Department of Public Health.

Nurses Kate Isabel Head and Margaret Helena Barry, to be Nurses, Baby Health Centres, on probation for six months,—from the 1st February, 1925.

Department of Education.

Mr. Frederick Hutchins, Private Secretary to Minister, to be Clerk, Ministerial Office.

Mr. James Henry Osborne, Clerk, Ministerial Office, to be Minister's Secretary.

Mr. Walter Hamlyn Clout to be Junior Clerk, on probation for twelve months, Department of Public Instruction.

Child Welfare Department.

Mr. William Kay Black to be Carpenter, Farm Home for Boys, Mittagong (confirmation).

Department of Public Works.

Mr. Charles Stuart Jeffrey, Supervising Engineer, to be Principal Assistant Electrical Engineer, Department of Public Works,—to take effect from 1st June, 1925.

Department of Mines.

Mr. Owen Burton Hunter to be officer authorised to issue miners' rights and business licenses at Forest Reefs,—from the date of commencing duty.

Department of Agriculture.

Mr. Robert Alexander Anderson to be Junior Clerk, on probation for twelve months,—to take effect from 1st June, 1925.

Forestry Commission.

Mr. Albert Edward Seymour, Clerk, Forestry Commission, to be Draftsman, Forestry Commission,—to take effect from 17th March, 1925.

Department of Local Government.

Miss Doreen Foskett Helmrich to be Clerk, Department of the Valuer-General (confirmation).

Miss Mary Catherine Stahl to be Clerk, Department of the Valuer-General (confirmation).

Mr. Courtney William James McDowall to be Junior Clerk, Department of the Valuer-General (confirmation).

Main Roads Board.

Mr. Robert Mackay Bennett, Junior Clerk, Government Printing Office, The Treasury, to be Junior Clerk, Main Roads Board,—as from 8th May, 1925.

Mr. Frederick Charles Hayes, Junior Clerk, Department of Local Government, to be Junior Clerk, Main Roads Board,—as from 19th May, 1925.

JOHN T. LANG, Premier.

RETIREMENTS.

THE following retirements from the Public Service are hereby notified, the section of the Public Service Act, 1902, under which the retirements were effected, and the last day of service being indicated within brackets:—

Colonial Treasurer's Department.

Mr. G. H. Carrothers, Accountant, Department of Taxation [section 66—1st March, 1926, at noon].

(This notification is in lieu of that published in Supplement to Government Gazette of 3rd July, 1925.

Department of the Attorney-General and of Justice.

Mr. Arthur Ormonde Butler, Emergency Special Magistrate, Children's Court, Sydney [section 66 (1)—14th August, 1925].

Department of Lands.

Arthur Howard Fraser, Esquire, Clerk, Department of Lands [section 63—mid-day, 25th July, 1925] (Insp. 1925-3,323).

Department of Education.

Miss Margaret Halloran, Assistant Teacher, Public School, Marrickville West [section 66—13th July, 1925].

Mr. William Henry Austin, Chief Attendant, Technological Museum [section 67—14th October, 1925].

Miss Grace B. Linklater, Teacher of Household Arts, Cookery School, Fort-street, Sydney [section 63—30th April, 1925].

Miss Emily Teece, Mistress, Supplementary Practice School, Crown-street, Sydney [section 66—25th December, 1925].

Miss Mary A. Shute, Assistant Teacher, Public School, Chatswood [section 66—31st December, 1925].

Mr. Thomas D. Burling, Teacher, Public School, Fairy Meadow [section 66—30th November, 1925].

Mr. Clarence G. Dyce, Teacher, Public School, Appin [section 66—25th December, 1925].

JOHN T. LANG, Premier.

RESIGNATIONS.

THE following resignations from the Public Service are hereby notified, the last day of service being indicated within brackets:—

Premier's Department.

Mrs. Blanche Margaret Hooper, Shorthand-writer and Typist, Premier's Department [31st July, 1925].

[*Price, 6d.*]

Colonial Treasurer's Department.

Mr. Arthur Hunt, Compositor, Government Printing Office [15th June, 1925, at noon].

Department of Public Works.

Miss Catherine Veronica Creaney, Shorthand-writer and Typist [10th June, 1925].

JOHN T. LANG, Premier.

PUBLIC SERVICE BOARD NOTICE.

THE Public Service Board invite applications from officers already employed in the Public Service for the undermentioned position. Applications should be made on a form (No. 59) for the purpose obtainable at the Office of the Board, 39 Hunter-street, Sydney, or at the Government Printing Office, and be forwarded through the Permanent Head of the Department in which the officers are employed in time to reach the Board not later than the date specified. Notice of the filling of this position will appear in these columns at a later date:—

16TH JULY, 1925.

Conveyancing Clerk, Public Trust Office, Department of the Attorney-General and of Justice. (Professional Division). Salary, £350 to £400 per annum according to qualifications. Preference will be given to applicants who are certificated Conveyancers.

T. S. CHAMPION, Secretary.

PUBLIC SERVICE BOARD NOTICE.

THE Public Service Board invite applications from officers already employed in the Public Service for the undermentioned position. Application should be made on a form (No. 59) for the purpose, obtainable at the Office of the Board, 39 Hunter-street, Sydney, or at the Government Printing Office, and be forwarded through the Permanent Head of the Department in which the officer is employed in time to reach the Board not later than the date specified. Notice of the filling of this position will appear in this column at a later date:—

21ST JULY, 1925.

Dispenser, State Penitentiary and State Reformatory, Prisons Department, Department of the Attorney-General and of Justice. (Professional Division). Salary £338 to £378 per annum according to qualifications. Applicants must be capable of giving first aid and treatment of minor ailments. Preference will be given to candidates who possess some knowledge of minor dental treatment.

T. S. CHAMPION, Secretary.

SYDNEY:

Printed and Published by ALFRED JAMES KENT, Government Printer, 10th July, 1925.

SUPPLEMENT

TO THE

Government Gazette

OF THE STATE OF

NEW SOUTH WALES.

PUBLISHED BY AUTHORITY.

[REGISTERED AT THE GENERAL POST OFFICE, SYDNEY, FOR TRANSMISSION BY POST AS A NEWSPAPER.]

No. 96.] THURSDAY, 16 JULY. [1925

Department of Mines,

Sydney, 15 July, 1925.

PARTICULARS of Gold and Mineral Leases, &c., in force in the several Mining Districts, Half-year ended 30th June, 1925, published for the information of the public.

J. M. BADDELEY,

Secretary for Mines.

INDEX.

	PAGE.
Mineral Leases, Mining Act, 1874	3103
Mineral Leases, Mining Act, 1906, and Mining (Amendment) Act, 1918	3106
Mineral Leases, Mining Act Further Amendment Act of 1884 (48 Vic. No. 10)	3125
Mineral Leases (Coal and Shale) Mining Act, 1906	3129
Private Lands Leases (Coal and Shale) Mining Act, 1906	3139
Gold Leases under Mining Act, 1874...	3144
Gold Lease under Mining Act Further Amendment Act, 1884 (48 Vic. No. 10)	3146
Gold Leases under Mining Act, 1906, and Mining (Amendment) Act, 1918	3146
Leases, Mining on Private Lands Act, 1894	3159
Leases (Private Lands) Mining Act, 1906	3159
Leases (Private Lands) Mining Act, 1906, and Mining (Amendment) Act, 1918	3175
Leases (Private Lands) Mining (Amendment) Act, 1924	3179
Leases held under Regulations of 13 May, 1895, and Mining Laws Amendment Act of 1901 ...	3179
Leases for Mining Purposes, Mining Act, 1906	3180
Leases held under Gold and Mineral Dredging Act, 1899	3185
Dredging Leases held under Mining Act, 1906	3186
Special Mining Leases of Crown Lands, Mining Act, 1906	3189

Return showing the Mineral Leases in force, under Mining Act, 1874 (37 Vic. No. 13).

Application No.	No. of Lease.	Names of Lessees.	Area.	Portion No.	County.	Parish.	Labour Conditions. Men to be Employed.		Minerals or Materials demised.
							No.	Date to commence.	
		BROKEN HILL DIVISION.							
			a. r. p.					1891.	
363	6730	The Zinc Corporation (Limited)	40 0 0	ML 87	Yancowinna.....	Picton	4	15 July ...	Silver, lead, and iron.
350	6797	The Broken Hill Proprietary Company (Limited).	40 0 0	ML 106	do	do	4	24 Sept. 1894.	Silver and lead.
692	7804	The Zinc Corporation (Limited)	40 0 0	ML 88	do	do	3	2 Feb. ... 1895.	do
709	7956	The Broken Hill Proprietary Company (Limited).	40 0 0	ML 80	do	do	4	17 Dec. 1896.	Silver, lead, and iron.
725	7998	Melbourne Trust (Limited)	20 0 0	ML 49	do	do	4	18 April	Silver, lead, iron, stone, and zinc.
727	7999	Do do	7 2 2	ML 151	do	do	4	18 ,,	do do
751	8022	The Broken Hill Proprietary Company (Limited).	40 0 0	ML 74	do	do	4	22 May ...	Silver, lead, copper, and zinc.
753	8031	Do do ...	17 3 29	ML 30	do	do	4	20 June...	do
724	8069	Melbourne Trust (Limited) ...	40 0 0	ML 46	do	do	4	15 Aug. ...	Silver, lead, ironstone, and zinc.
726	8070	Do do ...	40 0 0	ML 47	do	do	4	15 ,, ... 1897.	do
942	8360	The Broken Hill Proprietary Company (Limited).	9 1 18	ML 140	do	do	2	5 Sept. 1898.	Silver and lead.
966	8575	Sulphide Corporation (Limited)	18 2 2	ML 63	do	do	3	20 Nov. 1900.	Silver, lead, zinc, copper, and antimony.
1065	9113	Do do ...	39 3 31	ML 39	do	do	6	8 April	Silver, lead, and zinc.
1066	9114	Do do ...	11 3 8	ML 119	do	do	4	8 ,, 1902.	do
1140	9577	The Broken Hill Proprietary Company (Limited).	42 0 0	ML 129	do	do	10	12 July ...	do
1175	9645	Sulphide Corporation (Limited)	3 2 36	ML 200	do	do	2	27 Nov. 1904.	do
1182	9819	The Broken Hill Proprietary Company (Limited).	40 0 0	ML 21	do	Bolaira	4	11 Nov. 1905.	Silver and lead.
1212	9902	The Broken Hill Proprietary Company (Limited).	40 0 0	ML 5	do ...	Soudan	5	22 Sept.	do
1213	9903	Do do ...	40 0 0	ML 6	do	do	5	22 ,,	Silver, lead, and zinc.
1228	9954	Barrier South (Limited)	80 0 0	MLs 52 & 53.	do	Picton	8	28 Dec. 1906.	Silver, lead, copper, and zinc.
1229	9964	Do do	40 0 0	ML 90	do	do	4	28 Jan.	do
1256	10022	Melbourne Trust (Limited) ...	19 1 25	MLs 28 & 48.	do	do	4	15 Mar.	Silver, lead, and zinc.
1244	10112	The Zinc Corporation (Limited)	35 3 20	ML 213	do	do	4	21 May	do
1265	10113	Do do ...	39 2 0	ML 214	do	do	4	25 ,,	do
1260	10272	Melbourne Trust (Limited). ...	50 1 0	ML 215	do	do	6	23 Sept. 1908.	do
1417	10953	The Broken Hill Proprietary Company (Limited)	6 0 0	ML 219	do	Picton	2	9 Jan. ...	Silver, lead, and zinc.
		BULLAHDELAH DIVISION.							
								1888.	
36	4256	Australian Alum Company (Limited).	10 0 0	ML 9	Gloucester	Bullahdelah....	1	27 Oct. ... 1890.	Sulphate of alumina and potash.
29	5623	Do do ...	80 0 0	ML 6	do	do	2	3 Jan. ...	Alumstone and alum.
27	5628	Do do ...	80 0 0	ML 5	do ...	do ...	2	3 ,, 1906.	do
59	10086	Do do ...	45 3 17	ML 8	do ...	do ...	2	13 April	Alunite.
55	10122	Do do ...	78 1 23	ML 1	do ...	do ...	4	21 May ...	do
56	10123	Do do ...	79 1 12	ML 2	do ...	do ...	4	21 ,, ...	do
		COBAR DIVISION.							
								1906.	
64	9942	The C.S.A. Mines (Limited) ...	20 0 0	ML 12	Robinson	Kalooglegguy...	2	5 Jan. ...	Silver, lead, and copper.
65	9943	Do do ...	20 0 0	ML 13	do	do	2	5 ,, ...	do
74	10040	Do do ...	60 0 0	ML 17	do	do	6	5 April	do
90	10205	Robert Henry Collerson.....	20 0 0	ML 1	Canbelego	Hermitage ...	4	18 Oct. ...	do
100	10223	Do do ...	19 1 33	ML 2	do	do	4	18 ,, ...	do
		COPMANHURST DIVISION.							
								1907.	
6	10362	The Grafton Copper-mining Company (Limited).	20 0 0	ML 4	Gresham	Kaloe	2	19 Jan. ...	Copper.
24	10869	Do do ...	20 0 0	ML 10	do	do	2	21 Oct. ... 1908.	do
14	10995	The Pulganbar Quicksilver and Copper-mining Company (Limited).	40 0 0	24	Drake	Pulganbar.....	8	6 April	Copper, cobalt, cinnabar, nickel and silver.

RETURN showing the Mineral Leases (Mining Act, 1874) in force—*continued.*

Application No.	No. of Lease.	Names of Lessees.	Area.	Portion No.	County.	Parish.	Labour Conditions. Men to be Employed. No.	Date to commence.	Minerals or Metals demised.
				DANDALOO DIVISION.					
			a. r. p.					1907.	
7	10586	The New Iron Duke Copper Mines (Limited).	20 0 0	ML 2	Kennedy	Tabratong	4	13 June	Copper, gold, and silver.
9	10649	Do do	40 0 0	ML 3	do	do	4	13 „	do
13	10843	Alexander Hay	25 0 0	ML 32	do	Beaconsfield	4	10 Sept.	do
				EMMAVILLE DIVISION.					
								1906.	
2328	10305	Giacomo Scilini	20 0 0	ML 18	Gough	Scone	3	19 Nov.	Tin.
				GOULBURN DIVISION.					
								1906.	
31	10281	Edward Thomas McCabe and Harvey Gillett.	38 0 0	ML 1	Argyle	Gurrunda	4	19 Dec.	Copper.
								1907.	
42	10609	Do do	20 0 0	ML 7	do	do	4	16 June	do
				GRAFTON DIVISION.					
								1901.	
19	9507	The Grafton Copper-mining Company (Limited).	40 0 0	ML 1	Gresham	Kaloo	10	19 Dec.	Copper.
20	9508	Do do	40 0 0	ML 2	do	do	4	19 „	do
								1902.	
21	9534	Do do	20 0 0	ML 3	do	do	4	13 Feb.	do
				HILLGROVE DIVISION.					
								1904.	
142	9840	Elizabeth Usher, E. C. McNamara, and John Pinkerton Usher.	20 0 0	ML 31	Sandon	Metz	10	8 Dec.	Scheelite.
				KEMPSEY DIVISION.					
								1906.	
82	10228	William Henry Matthews and Frederick Vernon Killmore.	20 0 0	ML 3	Raleigh	Herborn	2	27 Oct.	Antimony
				KIANDRA DIVISION.					
								1907.	
42	10935	Reuben Cornelson	20 0 0	ML 29	Buccleuch	Yarrangobilly	3	18 Dec.	Copper.
				LEADVILLE DIVISION.					
								1900.	
8	9317	William Francis Scott	40 0 0	ML 22	Bligh	Talbragar	4	20 Dec.	Silver and lead.
				NEWCASTLE DIVISION.					
								1884.	
1	2032	The Scottish Australian Mining Company (Limited).	320 0 0	ML XXII	Northumberland	Kahibah	4	31 Oct.	Coal.
				NYNGAN DIVISION.					
								1906.	
35	10208	Robert Henry Collerson	20 0 0	ML 4	Canbelego	Hermitage	2	17 Oct.	Silver, lead, and copper.
								1907.	
70	10755	Budgerygar North (Block No. 2 Copper-mining Company (No-Liability).	40 0 0	ML 2	do	Tritton	4	1 Aug.	do
74	10758	Budgerygar Mining Company (No-Liability).	80 0 0	ML 5	do	do	8	1 „	do
				ORANGE DIVISION.					
								1902.	
42	9581	The Commonwealth White Marble Quarries (Limited).	20 0 0	ML 1	Ashburnham	Barton	2	10 July	Marble.
								1906.	
54	10002	Do do	20 0 0	ML 3	do	do	2	9 Feb.	do
								1907.	
57	10503	Do do	5 0 0	ML 7	do	do	1	9 April.	do
				PEAK HILL DIVISION.					
								1904.	
24	9825	Alexander Hay	59 3 28	ML 20	Kennedy	Beaconsfield	6	25 Oct.	Copper, silver, and gold.
								1905.	
27	9959	Do	80 0 0	ML 1	do	do	10	22 Dec.	do
29	9973	Do	40 0 0	ML 16	do	do	4	19 „	do
								1906.	
37	9985	Do	60 0 0	ML 25	do	do	6	26 Jan.	do

Return showing the Mineral Leases (Mining Act, 1874) in force—*continued.*

Application No.	No. of Lease.	Names of Lessees.	Area.	Portion No.	County.	Parish.	Labour Conditions. Men to be Employed. No.	Date to commence.	Minerals or Metals demised.
		PICTON DIVISION.							
22	10088	The Wonga Silver Mines (No-Liability).	a. r. p. 1 2 21	ML 23	Westmoreland	The Peaks	1	1906. 1 May ...	Silver and lead.
		SILVERTON DIVISION.							
nberum-berka. 8	2345	Junction North Broken Hill Mine (No-Liability).	40 0 0	ML 7	Yancowinna	Alma	4	1885. 6 Aug. ...	Silver and lead.
verton 279	2346	Do do ...	40 0 0	ML 8	do ...	do	4	6 „ ...	Silver.
unt Gipps 46	2355	The Broken Hill Proprietary Company (Limited).	40 0 0	ML 12	do ...	Picton	4	3 Sept....	Silver, lead, copper, tin, antimony, and zinc.
„ 49	2356	Do do ...	40 0 0	ML 13	do ...	do	4	3 „ ...	do
„ 50	2357	The Broken Hill Proprietary Block 14 Company (Limited)	40 0 0	ML 14	do ...	do	4	3 „ ...	Silver, lead, tin, and zinc.
„ 51	2358	North Broken Hill Ltd. ...	40 0 0	ML 15	do ...	do	4	3 „ ...	do
„ 52	2359	The Broken Hill Proprietary Company (Limited).	40 0 0	ML 11	do ...	do	4	3 „ ...	Silver, lead, tin, copper, antimony, and zinc.
„ 58	2360	The Broken Hill Proprietary Company (Limited).	36 0 0	ML 10	do ...	do	4	3 „ ...	Silver, lead, zinc, and copper.
„ 59	2361	North Broken Hill Ltd.	55 1 0½	ML 16	do ...	do	4	3 „ ...	Silver, lead, and zinc.
verton 543	2362	Sulphide Corporation (Limited)	33 1 0	ML 9	do ...	do	6	3 „ ...	Silver, lead, zinc copper, and antimony.
„ 495	2368	Melbourne Trust (Limited)	40 0 0	ML 7	do ...	do	6	7 „ ...	Silver and lead.
„ 496	2369	The Zinc Corporation (Limited)	40 0 0	ML 6	do ...	do	6	7 „ ...	do
„ 497	2370	Do do ...	40 0 0	ML 5	do ...	do	6	7 „ ...	do
„ 526	2371	Melbourne Trust (Limited) ...	29 2 0	ML 8	do ...	do	6	7 „ ...	do
„ 129	2375	Do do ...	40 0 0	ML 17	do ...	do	4	7 „ ...	Silver, lead, and zinc.
„ 866	2538	The Broken Hill Proprietary Company (Limited).	40 0 0	ML 31	do ...	do	6	17 Dec. ...	Silver and lead.
„ 867	2539	Do do ...	40 0 0	ML 32	do ...	do	6	17 „ ...	do
„ 865	2630	Do do ...	40 0 0	ML 29	do ...	do	6	1886. 26 Feb. ...	do
„ 854	2657	Melbourne Trust (Limited)	40 0 0	ML 43	do ...	do	4	13 Mar. ...	Silver, lead, copper, and zinc.
„ 872	2666	Sulphide Corporation (Limited)	40 0 0	ML 38	do ...	do	6	15 „ ...	Silver, lead, copper, zinc, and antimony.
„ 1013	2667	Do do ...	40 0 0	ML 51	do ...	do	4	15 „ ...	do
„ 863	2674	The Broken Hill Proprietary Company (Limited).	20 0 0	ML 33	do ...	do	4	8 „ ...	Silver, lead, and gold.
„ 944	2711	Do do ...	20 0 0	ML 36	do ...	do	4	15 April ..	Silver, lead, and copper.
„ 943	2712	Do do ...	20 0 0	ML 37	do ...	do	4	15 „ ...	do
„ 1033	2893	Sulphide Corporation (Limited)	40 0 0	ML 55	do ...	do	4	25 Oct. ...	Silver and lead.
„ 1235	2895	The Broken Hill Proprietary Company (Limited).	40 0 0	ML 79	do ...	do	4	9 Dec. ...	do
„ 1256	2938	North Broken Hill Ltd.	28 1 3½	ML 95	do ...	do	4	9 „ ...	do
„ 864	2948	The Broken Hill Proprietary Company (Limited).	20 0 0	ML 35	do ...	do	4	1887. 28 Jan. ...	Silver, lead, and gold.
„ 1157	2968	Melbourne Trust (Limited)	44 0 0	ML 77	do ...	do	4	19 Feb. ...	Silver, lead, and zinc.
„ 1789	3224	Junction North Broken Hill Mine (No-Liability).	40 0 0	ML 40	do ...	do	3	7 Dec. ...	Silver and lead.
„ 1848	3506	Melbourne Trust (Limited)	17 2 33	ML 68	do ...	do	4	1888. 1 Mar. ...	Silver, lead, and zinc.
		SUNNY CORNER DIVISION.							
39	10791	Main Range Collieries and Estates (Limited).	80 0 0	ML 55	Roxburgh.... ...	Falnash	10	1907. 4 Aug. ...	Ironstone.
40	10792	Do do .	80 0 0	ML 58	do ...	do	10	4 „ ...	do
		TINGHA DIVISION.							
1932	8658	Malacca Diamond Mines (Limited).	40 0 0	12	Hardinge	Clare	4	1899. 12 June ..	Diamonds and tin.
2004	8739	Do do ...	20 0 0	ML 111	do ...	do	3	16 Sept.	do
		WILCANNIA DIVISION.							
17	7775	John William Martin.....	7 1 12½	ML 12	Yungnulgra	Kirk	2	1893. 1 Aug.	Opal.

Mineral Leases in force under Mining Act, 1906, and Mining (Amendment) Act, 1918.

Application No.	No. of Lease.	Names of Lessees.	Area.	Portion No.	County.	Parish.	Labour Conditions. Men to be Employed. 1st Year.	Remainder	Date to commence.	Minerals or Metals demised.
					ALBURY DIVISION.					
			a. r. p.						1924.	
2— 19	3130	Allan Hugh Gibson Conness and Frederick George Heriot.	10 0 0	ML 1	Hume	Castlestead	1	1	5 Aug.	Limestone.
					ARDLETHAN DIVISION.					
			a. r. p.						1912.	
2— 25	1122	Dumbrell's Bygoo Tin Mines (No Liability).	6 2 23	ML 1	Bourke	Ramsay	1	1	31 Dec.	Tin.
									1913.	
5— 31	1141	Dumbrell's Tin Mines (No Liability).	5 0 0	ML 2	do	do	1	1	21 Jan.	do
6— 32	1145	Do do	10 0 0	ML 5	do	do	1	1	21 „	do
19— 59	1154	John Kiley Mehan and Arthur Langton.	3 0 0	ML 16	do	Ramsay and Warri.	1	1	4 Feb.	do
33—103	1264	Do do	1 0 0	ML 4	do	Ramsay	1	1	1 July	do
47—143	1300	Do do	0 2 0	ML 9	do	do	1	1	7 Aug.	do
									1916.	
137—477	1815	Outcast and Southern Cross Tin Mining Company (No Liability).	1 2 36	ML 17	do	Warri	1	1	27 June	do
									1917.	
140—511	1953	Big Bygoo and Lone Hand Tin Mining Company (No Liability).	8 3 30	ML 11	Cooper	Yalgogoring	1	1	28 June	do
139—508	1972	Frank Joseph George Curtis Baker, Allen James Percy Howard, and James Edwin James.	0 1 3	ML 25	Bourke	Ramsay	1	1	13 Sept.	do
									1918.	
144—540	2099	Frederick Carl Scholz	10 0 0	ML 23	do	do	1	1	13 Feb.	do
									1921.	
163—628	2744	John Winter	14 0 6	ML 29	do	Warri	1	2	17 June	do
									1922.	
165—641	2840	Joseph Edward Jackson and William Charles Stubbing.	4 3 23	ML 1	do	do	1	1	10 Jan.	do
167—645	2947	David Drysdale	2 0 0	ML 3	do	do	1	1	6 Oct.	Brick clay
									1923.	
168—646	3010	Stanley Dacey	9 0 0	ML 4	do	do	1	1	15 June	do
169—647	3023	David Drysdale	8 0 0	ML 5	do	do	1	1	16 July	do
									1924.	
170—650	3146	Mathew Matheson and John Winter.	0 1 39½	ML 15	do	Ramsay	1	1	23 Sept.	Tin.
					BARRABA DIVISION.					
									1913.	
8— 18	1273	Louis Edgley	10 0 0	ML 15	Murchison	Capel	1	1	14 Aug.	Copper.
									1918.	
13— 47	2094	Do	5 0 0	ML 20	do	do	1	1	25 Jan.	do
16— 51	2191	Do	10 0 0	ML 18	do	do	1	1	20 June	do
									1923.	
31—204 (124A)	3004	Charles Garfield Sprod	5 0 0	ML 3	do	Piedmont	1	1	23 May	Diatomaceous earth
30— 98	3024	Keith Baker	10 0 0	ML 1	Darling	North Barraba	1	1	21 June	Fire clay.
									1924.	
34—106	3120	Samuel Richard Honess	2 2 0	ML 5	Murchison	Piedmont	1	1	3 July	Chromite.
					BATHURST DIVISION.					
									1919.	
17—160	2330	Charles Agar Hansard	5 0 0	ML 2	Roxburgh	Melrose	1	1	1 Feb.	Manganese
									1923.	
22—197	3000	William Biiss	10 0 0	153	Bathurst	Bathurst	1	1	23 May	Kaolin and felspar.
									1924.	
23—198	3105	Charles Agar Hansard	3 0 0	ML 4	Roxburgh	Melrose	1	1	12 May	Manganese
					BELLINGEN DIVISION.					
									1923.	
1— 3	3074	Valla Gold Mines (No Liability)	25 0 0	GL 15	Raleigh	Newry	2	3	17 Oct.	Arsenical pyrites.
					BINGARA DIVISION.					
									1916.	
24— 58	1859	William Joseph McDermott and Henry Withers.	3 0 0	ML 5	Murchison	Dinoga	1	1	20 Sept.	Chromite.
									1924.	
49—103	3121	Arthur Morgan Jones and George Henry Singleton Riley.	5 0 0	ML 7	Burnett	Adams	1	1	21 July	Manganese
									1925.	
50—323	3187	John Robert Gardiner	10 0 0	ML 1	Murchison	McIntyre	1	1	24 Feb.	Magnesite
51—324	3188	Do	10 0 0	ML 3	do	do	1	1	24 „	do
52—325	3189	Do	10 0 0	ML 5	do	do	1	1	24 „	do
					BLAYNEY DIVISION.					
									1923.	
11— 82	3065	Joseph Letondeur	2 0 0	ML 1	Bathurst	Torrens	1	1	11 Dec.	Kaolin.

MINERAL LEASES in force under Mining Act, 1906, and Mining (Amendment) Act, 1918—*continued.*

Application No.	No. of Lease.	Names of Lessees.	Area.	Portion No.	County.	Parish.	Labour Conditions. Men to be Employed. 1st Year.	Remainder	Date to commence.	Minerals or Metals demised.
					BOBADAH DIVISION.					
			a. r p.						1917.	
50— 56	1906	Michael Hickey Martin and Arthur Jeffrey.	10 0 0	ML 18	Flinders	Cameron ...	1	1	24 Feb. ...	Silver, lead, and copper.
51— 57	1907	Do do ...	4 0 0	GL 10	do	do	1	1	24 „ ...	do
					BOURKE DIVISION.					
									1917.	
6— 11	1948	The Doradilla Copper Mining and Smelting Company Ltd.	80 0 0	ML 8	Cowper	Mulholland ...	4	8	28 June ...	Silver, lead and copper.
					BRAIDWOOD DIVISION.					
									1920.	
19—191	2590	Charles Henry Kerry	60 0 0	ML 200	Argyle	Mulwaree and Boro.	3	6	12 July ...	Silver and lead.
					BROKEN HILL DIVISION.					
									1909.	
20—21	257	Melbourne Trust (Limited) ...	37 1 11	ML 222	Yancowinna ...	Picton	2	4	19 Mar. ...	Silver, lead, copper, and zinc.
21—22	258	Do do ...	40 0 0	ML 223	do ...	do	2	4	19 „ ...	do
22—23	259	Do do ...	40 0 0	ML 224	do ...	do	2	4	19 „ ...	do
23—24	260	Do do ...	13 1 22	ML 225	do ...	do	1	2	19 „ ...	do
									1910.	
47—49	431	The Broken Hill Proprietary Company (Limited.)	40 0 0	ML 128	do ...	do	2	4	20 Jan. ...	do
55—57	470	Barrier South (Limited)	40 0 0	ML 89	do ...	do	2	4	2 Feb. ...	do
89—98	608	Broken Hill Proprietary Block 14 Company (Limited).	8 1 9	ML 234	do ...	do	1	1	24 Sept....	Silver, lead, and zinc.
43—45	697	Sulphide Corporation (Limited)	0 2 37	ML 233	do ...	do	1	1	27 Oct. ...	Silver, lead, ironstone, and zinc.
									1912.	
16—116	1006	Junction North Broken Hill Mine (No-Liability.)	40 0 0	ML 40	do ...	Purnamoota...	2	4	7 Aug. ...	Silver, lead, copper, and zinc.
									1913.	
2—143	1233	Sulphide Corporation (Limited)	11 1 5	ML 227	do ...	Picton	1	2	14 April...	do
									1914.	
3—169	1375	Amalgamated Zinc (de Bavay's) Limited.	40 0 0	ML 231	do ...	Picton and Bolaira.	2	4	5 Jan. ...	Silver, lead, and zinc.
									1915.	
8—220	1633	Albert Edward Gillett	20 0 0	ML 24	do ...	Nadbuck	1	2	23 Feb. ...	Silver, lead, and limestone.
									1916.	
3—225	1823	Ernest James Niemann, James Edward Garrett, Robert Davies, Arthur Frank Pearson, William Talbot, James Michael Fox, Hugh Frederick Somerville, Rothwell Stanley Pounsett, John William Bremner, Archibald Edgar Hay, William Ewart Williams, and George Cock	40 0 0	ML 66	do ...	Soudan	2	4	25 May ...	Silver, lead, and zinc.
									1918.	
2—276	2133	Broken Hill South Limited ...	1 0 0	ML 133	do ...	do	1	1	5 Mar. ...	do
1—345	2217	George Hall	40 0 0	ML 162	do ...	Stephen.....	2	4	8 Aug. ...	do
9—363	2243	Junction North Broken Hill Mine (No-Liability).	30 0 0	ML 88	do ...	Purnamoota ...	2	3	20 Sept....	do
									1919.	
3—357	2392	Golden Victory Gold-mining Co. (No-Liability).	40 0 0	ML 50	do ...	Dhoon	2	4	19 June ...	do
4—433	2453	Robert Ernest Astracan Kitchen and Robert Henry Kennedy.	60 0 0	ML 67	do ...	Purnamoota ...	3	6	9 Oct. ...	do
									1920.	
4—448	2513	John Renalson.....	40 0 0	ML 126	do ...	Tara	2	4	18 Feb. ...	Platinum & platinoid minerals.
4—447	2521	Do	80 0 0	ML 125	do ...	do	4	8	1 Mar. ...	do
4— 31 (124A)	2536	William Henry Cowper	38 1 0	ML 45	do ...	Picton	2	4	14 April...	Silver, lead, and zinc.
4—452	2602	Frederick Arthur Clark	40 0 0	ML 28	do ...	Naradin.....	2	4	4 Aug. ...	Silver, lead, zinc, and copper.

MINERAL LEASES in force under Mining Act, 1906, and Mining (Amendment) Act, 1918—*continued.*

Application No.	No. of Lease.	Names of Lessees.	Area.	Portion No.	County.	Parish.	Labour Conditions. Men to be Employed. 1st Year.	Re-mainder	Date to commence.	Minerals or Metals demised.
					BROKEN HILL DIVISION—*continued.*					
			a. r. p.						1920.	
400—416	2613	Laurence Maurice Johnson ...	80 0 0 (ex ML 91).	ML 93	Yancowinna ...	Purnamoota...	4	8	23 Aug. ..	Silver, lead, zinc, and copper.
429—454	2624	Ernest James Niemann and Gordon Bremner.	40 0 0	ML 105	do ...	Soudan	2	4	25 May ...	do
457—484	2657	Hugh Francis Pettitt, junr. and William Henry Pettitt, senr.	40 0 0	ML 29	do ...	Naradin	2	4	26 Oct. ...	Silver, lead and zinc.
									1921.	
514—88 (124A)	2716	William Henry Cowper	40 0 0	ML 3	do ...	Picton	2	4	17 Feb....	do
501—526	2736	Frederick Arthur Clark	40 0 0	ML 34	do ...	Naradin	2	4	11 April ..	do
503—528	2784	William Pettitt	40 0 0	ML 36	do ...	do	2	4	11 ,, ...	do
518—542	2833	The Barrier Silver Lead Mining Co. (No-Liability).	40 0 0	ML 25	do ...	Nadbuck	2	4	20 Dec. ...	do
519—543	2834	Do do ...	40 0 0	ML 26	do ...	do	2	4	20 ,, ...	do
									1922.	
531—133 (124A)	2850	Wilhelm Heinrich Riechers ...	80 0 0	ML 79	do ...	Soudan	4	8	10 Jan. ...	do
526—128 (124A)	2863	Patrick Reidy	40 0 0	ML 38	do ...	do	2	4	19 ,, ...	do
527—129 (124A)	2864	Wilhelm Riechers	40 0 0	ML 49	do ..	do	2	4	19 ,, ...	do
528—130 (124A)	2865	Hugh Hughes	40 0 0	ML 82	do ..	do	2	4	19 ,, ...	do
512—537	2885	William Henry Cowper	9 2 0	ML 2	do ..	Bolaira	1	1	14 Mar. ...	Silver, lead, zinc, and copper.
509—534	2919	North Blocks Mining Co. N.L	40 0 0	ML 268	do ..	Picton	2	4	10 April...	Silver, lead and zinc.
539—165 (124A)	2944	William Henry Cowper	40 0 0	ML 239	do ..	Picton and Bolaira.	2	4	21 Sept.	do
540—556	2963	Tom Hartley Wilkinson	80 0 0	ML 33	do ..	Alma	4	8	17 Oct. ...	Copper, silver, lead and zinc.
545—561	2964	William Henry Cowper	20 0 0	ML 17	do ...	Bolaira	1	2	20 ,, ...	do
524—548	2968	Frederick Arthur Clark	40 0 0	ML 39	do ...	Naradin	2	4	23 Sept....	Silver, lead, copper, and zinc.
									1923.	
550—566	2981	Frederick Arthur Clark	40 0 0	ML 35	do ...	do	2	4	5 Feb. ...	Silver, lead and zinc.
551—567	2982	Do do	40 0 0	ML 37	do ...	do	2	4	5 ,, ...	do
518—564	2997	Alexander E Draper	40 0 0	ML 17	do ...	do	2	4	8 ,, ...	Silver and lead.
547—563	3012	The Broken Hill Proprietary, Co. (Limited).	40 0 0	ML 44	do ...	Picton	2	4	28 June ..	Silver, lead, and zinc.
553—216 (124A)	3033	Francis William Oelmann	40 0 0	ML 163	do ...	Stephen.....	2	4	8 Aug. ..	Silver, lead, zinc, and copper.
543—559	3037	Samuel Drew and Charles Webb.	40 0 0	ML 27	do ...	Nadbuck	2	4	3 Sept. ..	Silver and lead.
544—560	3038	Do do ...	40 0 0	ML 28	do ...	do ...	2	4	3 ,, ...	do
549—565	3040	Frederick Arthur Clark	40 0 0	ML 93	do ...	Naradin	2	4	24 Aug.	Silver, lead, and zinc.
561—223 (124A)	3047	William James Whitford	10 0 0	ML 235	do ...	Picton	1	1	9 Oct. ...	do
563—264 (124A)	3032	Raymond Howe	37 0 0	ML 206	do ...	Bolaira	2	4	1924. 31 Jan. ...	Silver, lead, zinc, and copper.
562—576	3034	William Henry Pettitt, Hugh Francis Pettitt, Harry Stewart Middleton, Eustace John Lowry.	40 0 0	ML 61	do ...	Naradin	2	4	31 ,, ...	Silver, lead, and zinc
559—574	3001	William Sackeld Sutton and George Edwin Carnie.	40 0 0	ML 269	do ...	Bolaira	2	4	12 Feb.	Silver, lead and copper.
567—300	3131	Paul Welzow Schulz	40 0 0	ML 7	do ...	Sebastopol ...	2	4	30 Aug. ...	do
566—582	3156	William Francis Carr	13 0 29	ML 221	do	Picton	1	2	7 Oct. ...	Silver, lead, and zinc.
					BURROWA DIVISION.					
									1924.	
13—73	3125	Peter O'Neill, Joseph Greer, and Stephen Charles Beatty.	10 0 0	139	Harden	Bobbara	1	1	5 Aug. ...	Limestone
					CANBELEGO DIVISION.					
									1915.	
40—111	1714	Bonnie Dundee Mining Company (No-Liability).	33 0 0	GL 1, 2, and 6.	Canbelego.....	Tritton	2	4	12 Oct. ...	Silver, lead, and copper.
									1920.	
49—131	2662	John James Sanders and Walter John Mitchell.	40 0 0	ML 18	Mouramba	Buppe	2	4	26 Oct. ...	Copper, silver, and lead.

Mineral Leases in force under Mining Act, 1906, and Mining (Amendment) Act, 1918—*continued.*

Application No.	No. of Lease.	Names of Lessees.	Area. a.	r.	p.	Portion No.	County.	Parish.	Labour Conditions. Men to be Employed. 1st Year.	Re-mainder	Date to commence.	Minerals or Metals demised.
		CAPERTEE DIVISION.										
5— 9	195	The Commonwealth Portland Cement Company (Limited)	0	3	3½	ML 10	Roxburgh	Cullen Bullen	1	1	1908. 30 Nov.	Limestone.
19— 23	306	Do do ...	0	2	25	ML 8	do	do	1	1	1909. 5 April	Clay shale.
28— 37	944	Robert Vernon Saddington and Joseph Edwards.	20	0	0	ML 5	do	Airly	1	2	1912. 28 Feb. ...	Limestone
29— 38	955	Hoskins Iron and Steel Company (Limited).	50	0	0	ML 6	do	do	3	5	19 Mar....	do
72— 99	2776	Hoskins' Iron and Steel Company (Limited).	20	0	0	47	do	do	1	2	1921. 8 Sept....	do
67— 89	2806	The Commonwealth Portland Cement Company (Limited).	16	1	34	ML 31	do	Cullen Bullen	1	2	31 Oct. ...	do
64— 86	2851	The Sydney and North Sydney Lime and Cement Company (Limited).	10	2	29	ML 30	do	do	1	2	1922. 14 Feb. ...	do
76—107	2906	The Great Western Limeworks (Limited).	3	2	36	ML 33	do	do	1	1	16 June	do
80—114	2941	Do	0	3	0	ML 34	do	do	1	1	5 Sept....	do
81—115	2949	Sydney and North Sydney Lime and Cement Company, (Limited).	0	1	34	ML 35	do	do	1	1	5 Sept....	do
8—228 (124A)	3048	William Percy Judd	40	0	0	ML 1	Cook	Goolloinboin	2	4	1923. 5 Nov. ..	do
90—121	3053	The Invincible Colliery, Ltd.	57	3	33	ML 13	do	do ...	3	6	30 Oct. ...	do
94—125	3093	do ...	6	2	0	ML 9	do	do ...	1	1	1924. 27 Feb. ...	do
95—126	3094	do ...	20	0	0	ML 10	do	do ...	1	2	27 „ ...	do
111—148	3177	The Sydney and North Sydney Lime and Cement Company (Limited).	0	1	22	ML 36	Roxburgh	Cullen Bullen	1	1	1925. 10 Feb. ...	do
		CAPTAIN'S FLAT DIVISION.										
1— 5	3149	Leslie Vickery Waterhouse ...	15	3	10	ML 1	Murray	Bullongong	1	2	1924. 23 Sept....	Copper.
		CARGELLICO DIVISION.										
2— 4	2958	John Francis Guthrie	5	0	0	12	Dowling	Gurangully ...	1	1	1922. 30 Oct. ...	Brick clay.
		COBAR DIVISION.										
53—150	674	The C.S.A. Mines (Limited) ...	40	0	0	ML 4	Robinson	Kaloogleguy...	2	4	1910. 20 Dec. ...	Silver, lead, copper and zinc.
69—228	1750	The C.S.A. Mines (Limited) ...	20	0	0	ML 10	do	do	1	2	1916. 18 Jan. ...	Silver, lead, and copper.
70—229	1751	Do do. ...	20	0	0	ML 11	do	do ...	1	2	18 „ ...	do
87—277	2608	Henry John Cornish	40	0	0	ML 41	do	do ...	2	4	1920. 12 July ...	Copper.
92—286	2628	Henry Dogger, Halbert Richard Edgar, and Arthur Hagar.	32	0	0	ML 4	do	Mullimut	2	4	2 Sept....	Copper, silver and lead.
100—294	2737	James Johns and James Herbert Glazier.	40	0	0	ML 34	do	Narri	2	4	1921. 21 May...	Copper.
104—247 (124A)	3075	Joseph Cecil Bowe	7	3	18	ML 57	do	Cobar	1	1	1923. 26 Nov. ...	Fireclay.
106—296	3171	Do	40	0	0	ML 27	do	Mopone	2	4	1924. 5 Dec. ...	Magnesite.
		CONDOBOLIN DIVISION.										
66—108	2359	Herbert McIntyre Rankin	10	0	0	ML 55	Kennedy	Talingaboolba	1	1	1919. 15 Mar....	Silver, lead, and copper.
68—110	2415	Benjamin Joseph Roberts, senior.	4	0	0	ML 9	Cunningham	Condoublin ...	1	1	3 July...	Silver and lead.
73—125	2998	John George Parker	2	3	36	ML 59	Kennedy	Talingaboolba	1	1	1923. 11 April...	Silver, lead, and copper.
		COOMA DIVISION.										
19— 99	2777	E. Rowlands Proprietary Limited.	10	0	0	ML 1	Beresford	Dangelong and Gladstone.	1	1	1921. 24 Aug....	Mineral water.
		COPELAND DIVISION.										
1—104	1773	Charles Edward Smith	3	0	0	ML 1	Gloucester	Gloucester ...	1	1	1916. 28 Mar....	Limestone.

MINERAL LEASES in force under Mining Act, 1906, and Mining (Amendment) Act, 1918—*continued.*

Application No.	No. of Lease.	Names of Lessees.	Area.	Portion No.	County.	Parish.	Labour Conditions. Men to be Employed. 1st Year.	Remainder	Date to commence.	Minerals or Metals demised.
					COPMANHURST DIVISION.					
63—228	2150	Frederick William Osborne Whiteman.	a. r. p. 4 3 32	ML 43	Drake	Pucka	1	1	1918. 6 April...	Chrome and nickel.
69—292	3157	William Zietsch	30 0 0	ML 46	do	Hassan and Pucka.	2	3	1924. 10 Nov. ...	Copper.
					COWRA DIVISION.					
28— 61	2978	John Davis	10 0 0	ML 4	Monteagle	Illunie	1	1	1923. 10 Jan. ...	Oxide of iron.
31— 64	3113	James Cusack and James McKeown.	40 0 0	ML 17	Forbes	Broula	2	4	1924. 31 May ...	Copper and iron.
32— 65	3114	Do do ...	20 0 0	ML 3	do	do	1	2	31 „ ...	do
29— 62	3132	Do do ...	3 0 0	ML 9	do	do	1	1	21 July ...	do
30— 63	3150	James McKeown	10 0 0	ML 16	do	do	1	1	24 June...	do
					DALMORTON DIVISION.					
2— 37 See also Glen Innes.	2151	Mt. Barney Molybdenite Mining Company (Ltd.)	40 0 0	ML 1	Gresham	Henry	2	4	1918. 27 Mar. ...	Molybdenite and bismuth.
4— 40	2152	Do do ...	3 0 24	ML 2	do	do	1	1	27 „ ...	Molybdenite.
8— 46	2332	Mt. Barney Molybdenite Mining Company (Ltd.)	20 0 0	ML 3	do	do	1	2	1919. 1 Feb ...	Molybdenite, bismuth, gold, and silver.
9— 47	2333	Do do ...	19 0 0	ML 7	do	do	1	2	24 Jan. ...	Molybdenite.
10— 48	2334	Do do ...	20 0 0	ML 9	do	do	1	2	24 „ ...	Molybdenite, bismuth, gold, and silver.
11— 40	2335	Do do ...	20 0 0	ML 8	do	do	1	2	24 „ ...	do
					DANDALOO DIVISION.					
7— 7	218	The New Iron Duke Copper Mines (Limited).	20 0 0	ML 4	Kennedy	Tabratong	1	2	1909. 27 Jan. ...	Copper, gold, and silver.
44— 46	1337	Alexander Hay	40 0 0	ML 11	do	Beaconsfield	2	4	1913. 3 Dec. ...	do
45— 47	1338	Do	40 0 0	ML 23 & ML 19.	do	do	2	4	18 Nov....	do
48— 50	1406	The New Iron Duke Copper Mines (Limited).	20 0 0	ML 14	do	Tabratong and Albert.	1	2	1914. 18 Feb. ...	do
50— 52	1407	Do do ...	38 0 0	ML 3	do	Albert	2	4	9 Mar....	do
51— 53	1420	Alexander Hay	40 0 0	ML 1	do	Carolina	2	4	9 „ ...	do
52— 54	1486	The New Iron Duke Copper Mines (Limited).	20 0 0	ML 10	do	Albert	1	2	11 June...	do
56— 58	1522	Alexander Hay	20 0 0	ML 5	do	Carolina	1	2	17 July ...	do
59— 61	1642	James Dunwell	20 0 0	ML 50	do	Beaconsfield....	1	2	1915. 6 April...	Copper.
60— 62	1709	Alexander Hay	14 1 10	ML 51	do	do	1	2	13 Oct. ...	Copper, gold, and silver.
65— 68	2108	Do	10 0 0	ML 7	do	Carolina	1	1	1918. 6 April...	do
					DEEPWATER DIVISION.					
123—134	651	James Rummery	10 0 0	ML 7	Gough	Parkes	1	1	1910. 6 Dec. ...	Tin, wolfram, and bismuth.
130—143	785	Do	2 0 0	ML 8	do	do	1	1	1911. 7 July ...	Bismuth and wolfram.
138—152	880	Thomas Hammond Martyn ...	40 0 0	ML 77	do	Wellington Vale.	2	4	21 Nov....	Tin.
137—151	894	Do ...	40 0 0	ML 76	do	do ..	2	4	1912. 9 Jan. ...	do
186—210	2270	Edward Fenwick	1 3 35	ML 2	do	Deepwater ...	1	1	1918. 19 Aug....	Molybdenite.
197—230	2310	Clarence Linton and George Frederick Rossington.	10 0 0	ML 15	do	Parkes	1	1	22 Nov....	Molybdenite and bismuth.
196—229	2328	Richard McKinnon	6 2 31	ML 94	do	Wellington Vale.	1	1	1919. 11 Feb....	Tin.
213—257	2748	George Atkinson	10 0 0	ML 100	do	do ...	1	1	1921. 29 June...	do

Mineral Leases in force under Mining Act, 1906, and Mining (Amendment) Act, 1918—*continued.*

Application No.	No. of Lease.	Names of Lessees.	Area. a.	r.	p.	Portion No.	County.	Parish.	Labour Conditions. Men to be Employed. 1st Year.	Remainder	Date to commence.	Minerals or Metals demised.
							DRAKE DIVISION.					
2— 5	17	George Parsons Lock	60	0	0	ML 2	Buller	Callanyn and Boorook.	3	6	1907. 21 Dec.	Copper and gold.
29—142	1309	Ernest Harry Young	5	0	26	GL 190	Drake	West Fairfield	1	1	1913. 5 Aug.	Copper.
39—157	1394	George Parsons Lock	40	0	0	ML 1	Buller	Callanyn	2	4	1914. 3 Feb.	do
50—181	1915	John Parker	4	0	0	ML 19	Drake	West Fairfield	1	1	1917. 10 April	do
60—194	2323	George Parsons Lock	40	0	0	ML 3	Buller	Callanyn and Boorook.	2	4	1919. 11 Feb.	do
61—196	2393	Arthur Brangrove	40	0	0	ML 158	Drake	West Fairfield	2	4	27 May	Silver.
62—198	2444	Edmund William Young	4	0	0	ML 159	do	do	1	1	9 Oct.	do
							EAST MAITLAND DIVISION.					
49— 87	1331	The Hetton Bellbird Collieries (Limited).	20	3	36	ML 46	Northumberland	Cessnock	2	3	1913. 18 Nov.	Brick clay.
63—123	1694	Caledonian Collieries (Limited)	5	3	35	ML 50	do	do	1	1	1915. 2 Aug.	do
64—124	1695	Do do	5	0	0	ML 51	do	do	1	1	2 ,,	do
83—216	2841	Turton Limited	45	0	0	ML 1	do	Maitland	3	5	1922. 10 Jan.	Fire-clay, brick-clay, pottery-clay, and clay-shale.
85—218	2843	Frederick James Fieldsend	7	2	6	ML 6	do	do	1	1	10 ,,	do
86—219	2861	Turton (Limited)	10	1	23	ML 11	do	do	1	2	22 Feb.	do
129—392	3100	William John Jeffrics	36	1	26	ML 67	do	Cessnock	2	4	1924. 15 May	Limestone.
133—407	3126	Frederick James Fieldsend	10	0	0	ML 21	do	Maitland	1	1	23 Aug.	Fireclay, brick-clay, pottery-clay and clay-shale.
135—410	3127	Do	9	1	4	ML 23	do	do	1	1	23 ,,	do
							EMMAVILLE DIVISION.					
53— 58	252	E. C. Body and Sons (Limited)	78	0	0	Por. 737	Gough	Strathbogie	4	8	1909. 18 Jan.	Tin.
54— 59	253	Do do	68	2	31	Por. 738	do	do	4	7	18 ,,	do
96—104	402	James Garth and Arthur James Mullett.	4	0	0	ML 51	do	Flagstone	1	1	6 Dec.	do
69— 75	451	The Buffalo Tin Mining Company (No-Liability).	5	0	14	ML 37	do	Strathbogie North.	1	1	1910. 8 Feb.	do
191—231	1201	James Garth and Arthur James Mullett.	20	0	0	ML 20	do	Flagstone	1	2	1913. 2 April	do
258—315	1872	James Garth and Arthur James Mullett.	10	0	0	ML 4	do	do	1	1	1916. 25 Nov.	do
259—318	1934	The Loch Sloy Tin Syndicate (No-Liability).	10	0	0	ML 27	do	do	1	1	1917. 28 June	do
265—330	2000	Percival William Merfield	20	0	0	ML1012	do	Gordon	1	2	4 Oct.	Silver, lead and zinc.
266—331	2001	Do	20	0	0	ML1015	do	do	1	2	4 ,,	do
267—332	2072	Do	20	0	0	ML1013	do	do	1	2	7 Dec.	do
284—358	2283	John Edward Britz	10	0	0	ML 10	Arrawatta	Lockerby	1	1	1918. 3 Oct.	Tin.
290—375	2405	Do	10	0	0	ML 7	do	do	1	1	1919. 26 Aug.	do
291—376	2479	The Loch Sloy Tin Syndicate (No-Liability).	4	0	0	ML 29	Gough	Flagstone	1	1	1920. 28 Jan.	do
300—390	2629	Percival William Merfield	20	0	0	ML 4	do	Gordon	1	2	25 May	Lead, zinc, and copper.
308—409	2672	James Edward Murray Garth	20	0	0	ML 71	do	Flagstone	1	2	26 Oct.	Tin.
311—417	2706	James Garth	20	0	0	ML 21	do	do	1	2	4 Dec.	do
306—403	2730	The Buffalo Tin Mining Company (No-Liability).	1	0	0	ML 78	do	Strathbogie North.	1	1	1921. 11 April	do
319—433	2809	Walter Bell	0	2	0	ML 79	do	Strathbogie North.	1	1	3 Nov.	do
[illegible]—163 (124A)	2945	Simon Peter Mannix	20	0	0	ML 53	do	do	1	2	1922. 15 Sept.	Silver, lead, and zinc.
328—441	2989	The Loch Sloy Tin Syndicate (No-Liability).	10	0	0	ML 30	do	Flagstone	1	1	1923. 8 Feb.	Tin.
329—442	2990	Do do	10	0	0	ML 31	do	do	1	1	8 ,,	do
331—449	3034	The Loch Sloy Tin Syndicate (No-Liability).	10	0	0	ML 32	do	do	1	1	24 Aug.	do
336—463	3195	Leonard Proctor Collins	21	3	7	ML 35	do	do	2	3	1925. 6 April	do
337—464	3205	Do	22	1	12	ML 36	do	do	2	3	6 ,,	do

MINERAL LEASES in force under Mining Act, 1906, and Mining (Amendment) Act, 1918—*continued.*

Application No.	No. of Lease.	Names of Lessees.	Area.			Portion No.	County.	Parish.	Labour Conditions. Men to be Employed. 1st Year	Remainder	Date to commence.	Minerals or Metals denised.
			a.	r.	p.							
		EUABALONG DIVISION.										
32— 41	1933	Thomas Bailie Watson, Charles Henry Leifermann, Charles Smith McPhillamy, and Joseph Harold Rayboulb Rhodes.	40	0	0	ML 3	Blaxland	Urambie East	2	4	1917. 15 June	Tin and wolfram
31— 40	1965	Do do	36	0	0	ML 1	do	do	2	4	16 Aug.	do
42— 51	2525	Charles Smith McPhillamy	38	3	28	ML 7	do	do	2	4	1920. 8 Mar.	do
54— 63	3043	Joseph Harold Raybould Rhodes.	5	0	0	ML 33	do	do	1	1	1923. 24 Aug.	Tin.
55— 64	3139	Alexander Crowe	6	0	0	ML 28	do	do	1	1	1924. 15 Aug.	do
56— 65	3140	Do	30	0	0	ML 29	do	do	2	3	15 ,,	do
		FIFIELD DIVISION.										
5— 6	212	Fifield Magnesite and Refractories Company (Limited).	20	0	0	ML 5	Kennedy	Tout	1	2	1909. 27 Jan.	Magnesite.
8— 10	457	Do do	40	0	0	ML 3	do	do	2	4	1910. 17 Feb.	do
6— 8	491	Do do	20	0	0	ML 7	do	do	1	2	9 Mar.	do
7— 9	492	Do do	20	0	0	ML 8	do	do	1	2	9 ,,	do
10— 27	884	Do do	28	3	12	ML 9	do	do	2	3	1911. 29 Nov.	do
36— 68	1288	Thomas George Bird, William Faraday, and James Lee.	4	0	0	GL 4	do	Gillenbine	1	1	1913. 25 Aug.	Platinum.
46— 78	1594	George Stevenson	10	0	0	ML 8	Cunningham	Murga	1	1	1914. 10 Dec.	do
60—100	1954	Do	3	0	0	ML 5	Kennedy	Gillenbine	1	1	1917. 25 May	do
76—117	2710	Robert Walter Hutton	20	0	0	ML 4	do	Tout	1	2	1921. 3 Feb.	Magnesite.
79—121	2789	The Broken Hill Proprietary Company Limited.	20	0	0	ML 10	do	do	1	2	19 Sept.	do
77—118	2924	Do do	10	0	0	ML 2	do	Gillenbine	1	1	1922. 27 July	do
78—119	2925	Do do	10	0	0	ML 11	do	do	1	1	27 ,,	do
81—123	2926	Do do	5	0	0	ML 19	do	do	1	1	27 ,,	do
80—122	2931	Do do	15	0	0	ML 16	do	Tout	1	2	27 ,,	do
		FORBES DIVISION.										
10—171	3085	Arthur Sam	3	1	1½	ML 3	Ashburnham	Forbes	1	1	1924. 31 Jan.	Brick-clay
		FROGMORE DIVISION.										
1— 1	1469	Tungsten Mines (No-Liability)	20	0	0	ML 1	King	Alton	1	2	1914. 11 June	Scheelite and wolfram.
7— 14	2127	Do do	20	0	0	ML 2	do	do	1	2	1918. 15 Mar.	do
8— 15	2129	Do do	20	0	0	ML 4	do	do	1	2	15 ,,	do
		GLEN INNES DIVISION.										
25— 77	1001	Bernhard Berger	4	0	0	ML 4	Gough	Stonehenge	1	1	1912. 19 July	Tin.
29— 86	1088	Pauline Catherine Speckhardt, Albert Arthur Veness, and Henry Richard Crossman.	1	2	24	MP 4	do	Kingsgate	1	1	12 Nov.	Bismuth and molybdenite.
39—116	1358	Pauline Speckhardt and Henry Marshall	30	0	0	ML 1	do	do	2	3	1913. 3 Dec.	Molybdenite and bismuth.
53—154	1766	Pauline Catherine Speckhardt	31	3	2	ML 1	do	Boyd	2	4	1916. 14 Mar.	Molybdenite and wolfram.
51—150	1775	Henry Marshall	10	1	25	ML 3	do	Kingsgate	1	2	14 ,,	Molybdenite and bismuth.
85—263	2491	James Faulkner and Charles William Grant.	24	0	0	ML 5	do	Glen Innes	2	3	1920. 28 Jan.	Tin.
92—308	2774	Daniel Sullivan	20	0	0	ML 12	Gresham	Henry	1	2	1921. 20 Aug.	Bismuth.
103—331	2888	Joseph Charles Rothschild Taylor.	4	0	0	ML 47	Gough	Boyd	1	1	1922. 7 April	Tin.

Mining Leases in force under Mining Act, 1906, and Mining (Amendment) Act, 1918—*continued.*

Application No.	No. of Lease.	Names of Lessees.	Area. a. r. p.	Portion No.	County.	Parish.	Labour Conditions. Men to be Employed. 1st Year.	Remainder	Date to commence.	Minerals or Metals demised.
		GLEN INNES DIVISION—*continued.*								
109—351	3050	Maurice Emanuel Heiser	13 3 10	ML 1	Gough	Yarraford ...	1	2	1922. 5 Nov....	Sapphire, zircon, and corundum.
111—357	3076	Joseph Charles Rothschild Taylor.	29 3 27	ML 22	do	Bald Nob and Boyd.	2	3	1923. 19 Dec. ...	Tin.
117—318	3196	Frederick Barnes.....	30 0 30	ML 32	do	Gordon	2	4	1925. 10 Feb. ...	Silver and lead.
118—319	3197	Do	12 1 0	ML 33	do	do	1	2	10 „ ...	do
119—320	3198	Do	20 0 0	ML 34	do	do	1	2	10 „ ...	do
120—321	3199	Do	10 0 0	ML 3	do	do	1	1	10 „ ...	do
121—322	3200	Do	9 0 0	ML 5	do	do	1	1	10 „ ...	do
		GOULBURN DIVISION.								
47— 73	2482	Henry Ludwell	40 0 0	ML 4	Argyle	Narrangarril...	2	4	1919. 22 Dec. ...	Fireclay and molybdenite.
50— 76	2534	Do	40 0 0	ML 5	do	do ...	2	4	1920. 8 Mar. ...	do
53— 79	2676	Catherine Amendola	5 0 0	GL 1	do	Goulburn	1	1	26 Oct. ...	Kaolin.
65—101	2765	Thos. Williams, Limited	5 0 38	9	do	Billyrambija...	1	1	1921. 21 July ...	Limestone.
64—100	2803	Thomas John Johnson	7 0 0	211	do	Rhyana	1	1	19 Sept ...	do
69—127	2984	Alfred Earnest Shepherd, William Shore, and Frederick James Farmer	3 0 0	ML 11	do	Marulan	1	1	1922. 5 Dec. ...	Silver, bismuth, arsenic, and oxide of iron.
73—267 (124a)	3095	Alfred Earnest Shepherd	5 0 0	ML 4	do	Billyrambija	1	1	1924. 27 Feb....	Mineral pigments and kaolin.
72—139	3190	Andrew Gallagher	2 0 0	ML 6	do	Marulan	1	1	1925. 20 Feb....	Limestone.
		GRENFELL DIVISION.								
5— 48	1741	Hoskins Iron and Steel Company (Limited).	15 0 0	ML 1	Forbes	Eualdrie	1	2	1916. 6 Jan. ...	Manganese.
6— 50	2219	William Graham Campbell.....	6 0 0	ML 11	Monteagle	Bumbaldry.....	1	1	1918. 12 July ...	Limestone.
8— 79	2911	Alfred Cullen	6 0 0	ML 12	do	do ...	1	1	1922. 16 June...	do
11—102	3201	Stephen William Randall	8 0 0	ML 1	do	Brundah	1	1	1925. 26 Mar....	Brick-clay and fire-clay.
		GULGONG DIVISION.								
3— 22	661	Hoskins Iron and Steel Company (Limited).	5 0 0	ML 2	Bligh	Tallawang.....	1	1	1910. 6 Dec. ...	Iron.
7— 70	1711	James John Underwood and Richard Keith Underwood.	10 0 0	ML 3	Phillip	Wyaldra	1	1	1915. 13 Oct. ...	Kaolin.
12—112	2372	Ernest Alfred Devine, William Bancroft Armitage, John Worthington Devine, Charles Alexander Devine, Henry Johnson Newman, Thomas Francis Lonergan, Roy Clark, Samuel Norman McDonald, Patrick Bernard McHugh, and Allan Austin Armitage.	19 3 10	ML 5	do	do	1	2	1919. 15 Mar. ...	do
13—114	2417	James John Underwood	3 0 0	ML 7	do	do ...	1	1	26 Aug. ...	Chromite.
11—111	2446	Do	2 0 32	ML 4	do	do ...	1	1	9 Oct. ...	Kaolin.
18—121	2614	Allan Austin Armitage, Ernest Alfred Devine, John Worthington Devine, Charles Alexander Devine, William Bancroft Armitage, Henry Johnston Newman, Patrick Bernard McHugh, Thomas Francis Lonergan, Roy Clark, and Samuel Norman McDonald.	2 1 0 (ex lots, 2/5 Sec. 19.)	ML 10	do	do	1	1	1920. 4 Aug. ...	do
21—127	2690	Mineral Earths Limited	5 0 0	ML 8	do	do ...	1	1	12 Nov....	do
23—133	2741	Hoskins Iron and Steel Company (Limited).	15 0 0	GL 5	Bligh	Puggoon	1	2	1921. 21 July ...	Ironstone.
24—134	2912	Hector Davis, Samuel Thomas Bennett and Norman Davis.	24 0 0	ML 1	do	Stubbo	2	3	1923. 8 Sept. ...	Gypsum and copper.
27—143	3054	James Leslie Wright	0 3 33	ML 1	do	Puggoon ...	1	1	1923. 5 Nov. ...	Kaolin.

MINERAL LEASES in force under Mining Act, 1906, and Mining (Amendment) Act, 1918—*continued.*

Application No.	No. of Lease.	Names of Lessees.	Area. a. r. p.	Portion No.	County.	Parish.	Labour Conditions. Men to be Employed. 1st Year.	Remainder	Date to commence.	Minerals or Metals demised.
					GUNDAGAI DIVISION.					
2—60	957	Robert Hulford	20 0 0	ML 20	Harden	Mooney Mooney.	1	2	1912. 19 Mar.	Ironstone.
8—184	2835	Jeffrey Milburn Dodd	33 3 0	ML 201	,,	Gobarralong	2	4	1921. 3 Nov.	Chromite.
					GUNNING DIVISION.					
2—6	2879	Hoskins Iron and Steel Company (Limited).	20 0 0	ML 2	King	Mundoonen	1	2	1922. 1 April	Iron.
4—11	2946	Do do	10 0 0	ML 1	do	Jerrawa	1	1	6 Oct.	Iron ore.
					HAY DIVISION.					
1—2	2825	George Duncan Butterworth and Harry Rowley Emerson.	25 0 0	ML 1	Waradgery	Hay	2	3	1921. 6 Dec.	Brick clay
2—3	3158	Water Conservation and Irrigation Commission.	53 1 16	ML 3	Nicholson	Elliott	3	6	1924. 5 Dec.	Gypsum.
3—5	3178	Henry Dawson, Walter Edward Longworth, and Albert John Swan.	80 0 0	ML 1	Manara	Umalee	4	8	1925. 10 Feb.	do
					HILLGROVE DIVISION.					
98—147	1591	Tulloch Silver Mine (No-Liability).	0 3 37	ML 1	Clarke	Rockvale	1	1	1914. 13 Nov.	Silver.
131—187	1683	Cornelius Faint, John Faint, and James Bennett Rickard.	32 3 38	ML 51	do	Tiara	2	4	1915. 19 July	Silver, lead, copper, and zinc.
132—188	1684	Do do	36 2 0	ML 53	do	do	2	4	19 ,,	do
162—229	2110	Mary Williams	20 0 0	ML 17	do	do	1	2	1918. 14 Feb.	Silver, lead, and copper.
175—245	2236	Thomas Keys and William Henry Goodfellow.	20 0 0	ML 22	do	do	1	2	12 Aug.	Copper, silver, lead and zinc.
182—274	2692	Frederick James William Lawrence and James Toomey.	20 0 0	ML 16	do	do	1	2	1920. 14 Dec.	Silver, copper and zinc.
181—270	2712	Christopher Wade	5 2 1	ML 2	do	Rockvale	1	1	1921. 21 Jan.	Silver.
186—282	2954	William Thomas Keys	6 3 31	ML 13	do	Tiara	1	1	1922. 6 Oct.	Copper, silver, lead and zinc.
189—285	2974	Do	7 2 10	ML 15	do	do	1	1	22 Dec.	Silver, lead and zinc.
190—286	2975	Do	6 3 20	ML 14	do	do	1	1	1923. 10 Jan.	Silver, lead, copper and zinc.
187—283	2976	Do	20 0 0	ML 18	do	do	1	2	1922. 22 Dec.	do
188—284	2977	Do	8 0 17	ML 19	do	do	1	1	1923. 10 Jan.	do
192—290	2996	James Bennett Rickard	20 0 0	ML 56	do	do	1	2	7 April	Silver and lead.
193—291	3005	Patrick Denis Ryan	18 3 33	ML 58	Clarke and Sandon.	Tiara and Shasta.	1	2	23 May	Silver, lead, copper, and zinc.
191—289	3007	James Bennett Rickard	16 1 16	ML 61	do	do	1	2	23 ,,	Silver and lead.
198—302	3096	Do	20 0 0	ML 25	Clarke	Tiara	1	2	1924. 31 Jan.	do
199—303	3141	James Alfred Newton	20 0 0	ML 33	Sandon	Shasta	1	2	12 Sept.	Silver, copper, and lead.
					HILLSTON DIVISION.					
8—8	2766	Western Gypsum Limited	80 0 0	ML 1	Mossgiel	Cameron	4	8	1921. 21 July	Limestone, gypsum, rock salt and mineral oils.
9—9	2767	Do	80 0 0	ML 2	do	do	4	8	21 ,,	do
10—10	2768	Do	80 0 0	ML 3	do	do	4	8	21 ,,	do
16—16	2790	Do	80 0 0	ML 4	do	Waiko	4	8	8 Sept.	do
18—20	2791	Do	40 0 0	ML 6	do	Tinkoh	2	4	8 ,,	Limestone, gypsum, rock salt and petroleum.

Mineral Leases in force under Mining Act, 1906, and Mining (Amendment) Act, 1918—*continued.*

Application No.	No. of Lease.	Names of Lessees.	Area.	Portion No.	County.	Parish.	Labour Conditions. Men to be Employed. 1st Year.	Remainder	Date to commence.	Minerals or Metals demised.
				HILLSTON DIVISION—*continued.*						
			a. r. p.						1921.	
1— 1	2793	Western Gypsum Limited	80 0 0	ML 1	Mossgiel	Ivanhoe	4	8	8 Sept....	Limestone, gypsum, rock salt, and mineral oils.
2— 2	2794	Do	80 0 0	ML 2	do	do	4	8	8 „ ...	do
13— 13	2795	Do	80 0 0	ML 1	do	Waiko	4	8	8 „ ...	do
14— 14	2796	Do	80 0 0	ML 2	do	do	4	8	8 „ ...	do
15— 15	2797	Do	80 0 0	ML 3	do	do	4	8	8 „ ...	do
19— 21	2798	Do	40 0 0	ML 7	do	Tinkoh	2	4	8 „ ...	Limestone, gypsum, rock salt, and petroleum.
3— 3	2810	Do	80 0 0	ML 1	do	Nintie	4	8	3 Nov.	Limestone, gypsum, rock salt, and mineral oils.
4— 4	2811	Do	80 0 0	ML 2	do	do	4	8	3 „ ...	do
5— 5	2812	Do	80 0 0	ML 3	do	Nintie and Tinkoh.	4	8	3 „ ...	do
6— 6	2813	Do	80 0 0	ML 4	do	do ...	4	8	3 „ 1923.	do
26— 29	3055	George Nelson	80 0 0	ML 4	do ...	Cameron ...	4	8	26 Nov.	Gypsum.
27— 30	3056	Do	79 0 0	ML 5	do ...	do ...	4	8	26 „ ...	do
28— 31	3057	Do	79 0 0	ML 6	do ...	do ...	4	8	26 „ ... 1924.	do
36— 39	3158	Water Conservation and Irrigation Commission.	53 1 16	ML 3	Nicholson	Elliott	3	6	5 Dec. ... 1925.	do
34— 37	3173	George Nelson	79 0 0	ML 8	Mossgiel	Cameron	4	8	10 Feb.	do
35— 38	3174	Do	79 0 0	ML 7	do	do	4	8	10 „ ...	do
33— 36	3178	Henry Dawson, Walter Edward Longworth, and Albert John Swan.	80 0 0	ML 1	Manara	Umalee	4	8	10 „ ...	do
				INVERELL DIVISION.						
									1919.	
18— 26	2349	George Cornelius de Witt	12 3 0	ML 1	Arrawatta.....	Bannockburn	1	2	11 Feb. ... 1921.	Bauxite.
22— 37 360—697 Tingha.	2817	William Mills Brown and John Jaques Brown.	40 0 0	ML 138	Hardinge	Clare	2	4	8 Sept. 1922.	Silver.
23— 38 361—698	2846	John Jaques Brown and William Mills Brown.	80 0 0	ML 6	do	do	4	8	10 Jan. ...	do
28— 54	2916	Tom Walton Cant	2 2 0 (ex por. 88 &c.)	Part of ML 1	Arrawatta.....	Swamp Oak ...	1	1	3 Aug.	Sapphire, corundum, and zircon.
33—149 (124a)	2921	Leonard Rhodes Merry	25 0 0	ML 1	do ...	Macintyre ...	1	3	17 July ...	Phosphates.
27— 47	2936	Maurice Emanuel Heiser	6 0 16	ML 4	do ...	Swamp Oak ...	1	1	15 Sept....	Sapphire and zircon.
31— 72	2937	Charles Lindy Smith	0 3 37	ML 10	do ...	do ...	1	1	10 Aug. ...	Sapphire and corundum.
32— 77	2938	Do	1 1 12	ML 11	do ...	do ...	1	1	10 „ ...	Sapphire, zircon, and corundum.
34— 79	2942	Edward James Doust	2 2 1	ML 9	do ...	do ...	1	1	23 Sept....	do
30— 56	2969	Charles Lindy Smith	1 2 12	ML 6	do ...	do ...	1	1	27 Nov. 1923.	Sapphire and corundum.
35— 82	2992	Francis Higgins	1 1 38	ML 2	do ...	Nullamanna	1	1	1 Mar. ...	Sapphire and zircon.
37— 86	3001	Charles Lindy Smith	3 1 8	ML 13	do ...	Swamp Oak ...	1	1	16 May ...	Sapphire, zircon, and corundum.
36— 83	3058	Do	1 0 0 (ex. road.)	ML 12	do ...	do ...	1	1	30 Oct. ... 1924.	do
40—113	3159	Jeffrey Ivey Edwards Retallack.	10 0 0	ML 2	do ...	Hallam	1	1	21 Nov.	Arsenic.
41—114	3160	Do do ...	20 0 0	ML 3	do ...	do	1	2	10 „ ...	do
42—115	3161	Do do ...	10 0 0	ML 4	do ...	do	1	1	10 „ ...	do
43—116	3162	Do do ...	40 0 0	ML 6	do ...	do	2	4	21 „ ...	do
44—117	3163	Do do ...	40 0 0	ML 5	do ...	do	2	4	21 „ ... 1925.	do
46—119	3175	Owen King	6 0 6	ML 100	do ...	North Nullamanna.	1	1	20 Feb.	Sapphire and zircon.

MINERAL LEASES in force under Mining Act, 1906, and Mining (Amendment) Act, 1918—*continued.*

Application No.	No. of Lease.	Names of Lessees.	Area.	Portion No.	County.	Parish.	Labour Conditions. Men to be Employed. 1st Year.	Remainder	Date to commence.	Minerals or Metals denoted.
				KEMPSEY DIVISION.						
			a. r. p.						1920.	
42— 51	2504	Cornelius Henry Sullivan	10 0 0	ML 2	Raleigh	Missabotti.....	1	1	28 Jan. ...	Antimony.
48— 59	2615	William Henry Matthews	10 0 0	ML 8	do	Herborn	1	1	2 Sept....	do
									1923.	
55— 70	2979	John McLeod and Stanley McLeod.	60 0 0	ML 2	do	Warrell	3	6	10 Jan. ...	Molybdenite.
									1924.	
58— 73	3169	William Wiley and Harold Roy Warwick.	10 0 0	ML 8	Dudley	Panton	1	1	23 Dec.	Phosphate
57— 72	3179	Do do ...	24 2 8	ML 1	do	Kullatine ...	2	3	17 Nov.	do
				KIANDRA DIVISION						
									1921.	
22— 92	2823	Laban Gregory	80 0 0	MP 3	Buccleuch	Yarrangobilly	4	8	3 Nov	Copper.
									1922.	
23— 96	2881	George Hancox	39 0 0	ML 20	Cowley	Murray	2	4	23 Mar ...	Silver a lead.
				LEADVILLE DIVISION.						
									1908.	
3— 6	112	Charles Lancelot Garland	80 0 0	ML 44	Bligh	Talbragar	4	8	11 June ...	Silver, le copper, a brick cla
									1909.	
4— 8	223	Do	30 0 0	ML 45	do	do	2	3	9 Jan. ...	Silver, le and copp
5— 9	235	William Francis Scott	40 0 0	ML 6	do	do	2	4	8 Feb. ...	Silver a lead.
				LISMORE DIVISION						
									1920.	
7— 22 (124A)	2552	Sydney Hamilton and George Bernard Mason.	10 0 0	MLS 1 & 2.	Rous	East Gundurimba.	1	1	23 April...	Diatomaceous ear
									1922.	
9— 8	2890	Oliver Joseph Rappeneker	9 3 27	ML 1	do	Bexhill	1	1	10 April...	Brick-clay and fire clay.
				LITHGOW DIVISION.						
									1913.	
63— 83	1315	The Newbold Silica Fire-brick Company (Limited).	10 0 0	ML 2	Cook	Lidsdale	1	1	26 Sept....	Silica.
									1919.	
90—124	2387	Blue Mountains Shire Council...	10 0 28	ML 3	do	Hartley	1	2	27 May ...	Chert.
									1921.	
135—209	2743	Edward Arthur Brownfield ...	20 0 0	ML 12	do	Lott	1	2	29 June ...	Felspar, granite, silica.
123—196	2753	The Newbold Silica Fire-brick Company (Limited).	40 0 0	126	do	Lidsdale	2	4	17 „ ...	Silica.
									1922.	
112—165	2891	Do do ...	0 2 17	ML 6	do	do	1	1	13 April...	do
160—251	2922	Blue Mountains Shire Council	15 0 0	ML 9	do	Hartley	1	2	10 Aug. ...	Chert.
				MILTON DIVISION.						
									1918.	
19— 22	2273	The Newbold Silica Fire-brick Company (Limited).	41 0 0	77	St. Vincent	Ulladulla	3	5	9 Sept....	Silica
									1919.	
20— 24	2336	Kirton and Earnshaw (Ltd.)	30 0 0	ML 1	do	Conjola	2	3	16 Jan. ...	do
21— 25	2337	Do do ...	15 0 0	ML 2	do	do	1	2	16 „ ...	do
23— 27	2357	Arthur Roger Newbold, and Ulladulla Silica and Fire-bricks (Limited).	3 0 0	ML 3	do	do	1	1	8 Feb.	do
30— 34	2400	The Newbold Silica Fire-brick Company (Limited).	6 2 27	ML 2	do	Ulladulla	1	1	3 July ...	do
31— 35	2401	Do do ...	9 3 0	ML 1	do	do	1	1	3 „ ...	do
34— 38	2421	Do do ...	12 0 0	ML 10	do	Conjola	1	2	2 Oct. ...	do
24— 28	2428	Kirton and Earnshaw (Ltd.)	15 0 0	ML 4	do	do	1	2	2 „ ...	do
26— 30	2429	Do do ...	14 0 0	ML 6	do	do	1	2	2 „ ...	do
27— 31	2430	Do do ...	14 0 0	ML 7	do	do	1	2	2 „ ...	do
28— 32	2431	Do do ...	6 0 0	ML 8	do	do	1	1	2 „ ...	do
37— 41	2447	The Newbold Silica Fire-brick pany (Limited).	3 3 14	ML 13	do	do	1	1	9 „ ...	do
									1920.	
33— 37	2469	John George Kelly.....	1 0 0	ML 1	do	Woodburn ...	1	1	14 Jan. ...	Sea shell
									1919.	
25— 29	2483	Kirton and Earnshaw (Ltd.)	15 0 0	ML 5	do	Conjola	1	2	29 Dec. ...	Silica.
									1920.	
32— 36	2492	John George Kelly.....	1 0 0	ML 2	do	Woodburn ...	1	1	28 Jan. ...	Sea shell
35— 93	2493	The Newbold Silica Fire-brick Company (Limited).	14 0 0	ML 11	do	Conjola	1	2	28 „ ...	Silica.
36— 40	2494	The Broken Hill Proprietary Company (Limited).	15 0 0	ML 12	do	do	1	1	28 „ ...	do

Mineral Leases in force under Mining Act, 1906, and Mining (Amendment) Act, 1918—*continued.*

Application No.	No. of Lease.	Names of Lessees.	Area.	Portion No.	Coun'y.	Parish.	Labour Conditions. Men to be Employed. 1st year.	Remainder	Date to commence.	Minerals or Metals denised.
					MILTON DIVISION—*continued.*					
			a. r. p.						1920.	
39— 43	2503	Ulladulla Silica and Fire-bricks (Limited).	5 0 0	ML 15	St. Vincent	Conjola	1	1	1 Mar. ...	Silica
38— 42	2514	Do do ...	20 0 0	ML 14	do	do	1	2	8 „ ...	do
45— 49	2515	Do do ...	8 0 3	ML 21	do	do	1	1	8 „ ...	do
47— 51	2518	Kirton and Earnshaw (Ltd.)	38 2 1	ML 23	do	do	2	4	8 „ ...	do
49— 53	2530	Ulladulla Silica and Fire-bricks (Limited).	5 0 0	ML 24	do	do	1	1	23 April	do
50— 54	2531	Do do ...	5 0 0	ML 25	do	do	1	1	23 „ ...	do
52— 56	2532	Do do ...	4 0 32	ML 27	do	do	1	1	23 „ ...	do
59— 70	2533	Kirton and Earnshaw (Ltd.)	5 0 0	ML 9	do	do	1	1	23 „ ...	do
61— 72	2543	Ulladulla Silica and Fire-bricks (Limited).	2 0 39	ML 31	do	do	1	1	23 „ ...	do
40— 44	2554	Do do ...	1 0 0	ML 16	do	do	1	1	25 May ...	do
41— 45	2555	Do do ...	6 2 0	ML 17	do	do	1	1	25 „ ...	do
42— 46	2556	Do do ...	7 3 8	ML 18	do	do	1	1	25 „ ...	do
43— 47	2557	Do do ...	0 2 22	ML 19	do	do	1	1	25 „ ...	do
44— 48	2558	Do do ...	3 0 0	ML 20	do	do	1	1	25 „ ...	do
54— 58	2559	Do do ...	0 2 20	ML 29	do	do	1	1	23 April...	do
58— 68	2560	Do do ...	8 0 24	ML 30	do	do	1	1	23 „ ...	do
69— 85	2586	The Newbold Silica Fire-brick Company (Limited).	1 0 0	ML 40	do	do	1	1	25 June	do
46— 50	2592	Ulladulla Silica and Fire-bricks Limited).	1 0 0	ML 22	do	do	1	1	12 July	do
53— 57	2607	The Newbold Silica Fire-brick Company (Limited).	8 0 0	ML 28	do	do	1	1	25 May	do
									1921.	
71—103	2717	Ulladulla Silica and Fire-bricks (Limited).	1 0 0	ML 43	do	do	1	1	10 Mar.	do
74—112	2718	Do do ...	2 2 5	ML 39	do	do	1	1	10 „ ...	do
									1923.	
81—128	3079	Lindsay Wilson and Edison Stanley Earngey.	33 2 30	ML 32	do	do	2	4	11 Dec. ...	do
									1924.	
79—125	3008	Do do ...	32 0 17	ML 37	do	do	2	4	4 Apr. ...	Oxide of iron, silica and fireclay.
					MORUYA DIVISION.					
									1918.	
6— 97	2255	Gordon George Johnston	18 0 9	ML 10	Dampier	Bergalia	1	2	29 Aug.	Arsenic and gold.
									1922.	
16—108	2970	John Masters, George Gordon and Joseph Eardsley Edwards.	20 0 0	ML 2	do	do	1	2	5 Dec.	Silver and arsenic.
17—109	2971	Do do ...	40 0 0	ML 11	do	do	2	4	5 „ ...	do
18—113	2972	Gordon George Johnston	1 0 0	GL 40	do	do	1	1	5 „ ...	do
									1924.	
20—122	3081	Robert Herb Little	10 0 0	ML 19	do	do	1	1	15 Jan. ...	Silver, lead, and arsenic.
121—123	3002	do	15 0 0	ML 7	do	Bergalia and Moruya.	1	2	31 „ ...	do
					MOSS VALE DIVISION.					
									1922.	
123— 49	2873	Henry Austin Sheedy	1 0 0	ML 2	Camden.....	Bundanoon ...	1	1	14 Mar.	Oxide of iron.
					MOUNT HOPE DIVISION.					
									1919.	
20— 39	2402	Robert Fowler	10 0 0	ML 1	Blaxland	Mount Solitary.	1	1	28 Aug.	Fireclay
									1923.	
2—251 (124a)	3049	Martin Siegel	20 0 0	ML 1	do	Gooan	1	2	22 Oct. ...	Lead.
					MOUNT McDONALD DIVISION.					
									1919.	
6— 36	2388	New Milburn Creek Copper Mining Company (Limited).	9 1 5	ML 8	Bathurst	Dunleary	1	1	27 May ...	Fireclay.
					MURRUMBURRAH DIVISION.					
									1923.	
5— 53	3025	William Dacey.....	20 0 0	ML 4	Harden	Wallendoon ...	1	2	16 July ..	Soapstone.
									1924.	
6— 54	3097	do	10 2 14	ML 5	do	do ...	1	2	22 Feb. ...	do
					MUSWELLBROOK DIVISION.					
									1923.	
5— 8	3078	Joseph Edward Lowe	4 0 33	ML 19	Durham	Rowan	1	1	19 Dec.	Brick-clay
									1924.	
44— 50	3106	Robert Percy Chatfield	1 0 21	ML 100	do	Balmoral	1	1	18 June ...	Limestone.

MINERAL LEASES in force under Mining Act, 1906, and Mining (Amendment) Act, 1918 -*continued.*

Application No.	No. of Lease.	Names of Lessees.	Area.	Portion No.	County.	Parish.	Labour Conditions. Men to be Employed. 1st Year.	Remainder	Date to commence.	Minerals or Metals demised.
					NARRABRI DIVISION.					
27— 36	2804	Mineral Earths Limited	a. r. p. 2 0 0	ML 4	Pottinger	Bogabri.....	1	1	1921. 8 Sept.	Fuller's earth a limestone
28— 37	2853	Do do	20 0 0	ML 16	do	do	1	2	1922. 10 Jan. ...	do
					NARRANDERA DIVISION.					
1— 20	2664	George Huntley Dixon	1 2 0	1	Cooper	Narrandera ...	1	1	1920 12 Nov.	Brick-clay
2— 21	2859	Do	3 2 11	ML 1	do	do ...	1	1	1922. 22 Feb.	do
					NELLIGEN DIVISION.					
1— 11	3165	Allan Stanley Turner, James Turner, Robert John Turner and Ewan Turner.	40 0 0	ML 1	St. Vincent	West Nelligen	2	4	1924. 21 Nov.	Granite.
2— 12	3180	Do do ...	12 0 0	ML 2	do ...	do ...	1	2	1925. 10 Feb.	do
					NEWCASTLE DIVISION.					
107—141	1833	The Broken Hill Proprietary Company (Limited).	9 2 28	ML 5	Northumberland	Patonga ...	1	1	1916. 18 Aug.	Silica.
139—179	2467	Do do ...	11 3 23	ML 7	do ...	do ...	1	2	1919. 28 Oct. ...	do
					NOWRA DIVISION.					
41—126	3166	Edward George Chamberlain	2 0 0	ML 2	St. Vincent	Bherwerre.....	1	1	1924. 25 Nov.	Sea shells.
42—127	3167	Do do ...	5 1 0	ML 3	do	do	1	1	25 „ ...	do
					NYMAGEE DIVISION.					
8— 17	739	William Longworth	40 0 0	ML 9	Mouramba	Hume	2	4	1911. 25 April...	Copper.
6— 15	746	Do	40 0 0	ML 7	do	do	2	4	25 „ ...	do
7— 16	747	Do	40 0 0	ML 6	do	do	2	4	25 „ ...	do
10— 19	906	Do	40 0 0	ML 8	do	do	2	4	22 Dec.	do
13— 22	962	Do	40 0 0	ML 3	do	do	2	4	1912. 10 April...	Silver a copper.
					OBERON DIVISION.					
84—148	2449	The Ruby Creek Silver and Lead Mining Company (No-Liability).	40 0 0	ML 1	Westmoreland ...	Banshea	2	4	1919. 2 Oct. ...	Silver a lead.
87—160	2742	James Charles Billett	40 0 0	ML 39	do ...	do	2	4	1921. 21 July	do
92—165	2775	Edward John Billett	40 0 0	ML 2	do ...	do	2	4	21 „ ...	do
88—161	2778	Philip Gidley Green	40 0 0	ML 11	do ...	do	2	4	11 April...	do
97—175	3133	William Henry Crago	12 0 0	ML 19	do ...	Abercorn	1	2	1924. 25 July ...	Kaolin.
98—176	3134	Do	24 2 34	ML 53	do ...	Banshea	2	3	30 Aug. ...	Silver and lead.
95—172	3136	Charles Edward Little	40 0 0	ML 1	do ...	Lowther	2	4	18 June ...	Silver and arsenical pyrites.
99—177	3142	John Mohn	30 0 0	ML 4	do ...	Banshea and Abercorn	2	3	25 July ...	Silver a lead.
100—178	3193	Ernest Sharp	10 0 0	ML 49	do ...	Banshea	1	1	1925. 20 Feb.	do
105—183	3202	George Hubert Moate.....	40 0 0	ML 25	do ...	do	2	4	1 May ...	do
					ORANGE DIVISION.					
6— 23	196	The Commonwealth White Marble Quarries Limited.	20 0 0	ML 8	Ashburnham ...	Barton	1	2	1908. 30 Nov. ...	Marble.
7— 24	197	Do do ...	20 0 0	ML 4	do ...	do	1	2	30 „ ...	do
5— 22	275	Stanislaus Michael Walker ...	20 0 0	ML 3	Wellington	Mulyan	1	2	1909. 19 Mar. ...	do
13— 51	634	The Commonwealth White Marble Quarries Limited.	15 0 0	ML 11	Ashburnham ...	Barton	1	2	1910. 28 Oct. ...	do
19—114	1298	Stanislaus Walker	20 0 0	ML 4	Wellington	Mulyan	1	2	1913. 5 Sept....	do
25—158	1730	Stanislaus Michael Walker ...	10 0 0	ML 2	do	do	1	1	1915. 23 Dec. ...	Silica, g and silv
40—225	2702	Warren Albert Paine and John Riley.	1 3 33	ML 18	Bathurst	Worcester ...	1	1	1920. 14 Dec. ...	Sulphur, i ore, silv and copp
45—271	2953	Do do ...	17 1 35	MLs 19 & 20	do	do	1	2	1922. 15 Sept...	Sulphur, iron, silv and copp
46—398	3183	George James Howard Brown	10 0 0	ML 15	Wellington	Larras Lake	1	1	1925. 10 Feb.	Copper, silver, d mineral pigment

Mineral Leases in force under Mining Act, 1906, and Mining (Amendment) Act, 1918—*continued.*

Application No.	No. of Lease.	Names of Lessees.	Area.	Portion No.	County.	Parish.	Labour Conditions. Men to be Employed. 1st Year.	Remainder.	Date to commence.	Minerals or Metals demised.
				PAMBULA DIVISION.						
2— 22	1035	The Australian Tanning Extract and Bismuth Company (Limited).	a. r. p. 8 3 10	ML 30	Auckland	Wyndham	1	1	1912. 5 Sept.	Molybdenite.
9— 34	1401	Do do	10 0 0	ML 33	do	do	1	1	1914. 3 Feb.	Molybdenite and bismuth.
17— 46	2075	Do do	40 0 0	ML 35	do	do	2	4	1918. 10 Jan.	Bismuth and molybdenite.
22— 61	3022	John George Kelly	1 0 0	ML 6	do	Yowaka	1	1	1923. 21 June	Sea shells.
				PARKES DIVISION.						
2— 41	512	Henry Arthur Powter	5 0 0	ML 3	Ashburnham	Goonumbla	1	1	1919. 22 Mar.	Limestone.
7—148	2076	Manganese Mines, Limited	10 0 0	ML 2	do	Cookamidgera	1	1	1918. 13 Feb.	Manganese.
8—149	2167	Hoskins Iron and Steel Company (Limited).	20 0 0	ML 6	do	do	1	2	30 April	do
15—177	2595	Hoskins Iron and Steel Company (Limited).	12 0 0	ML 9	do	Cookamidgera	1	2	1920. 11 May	Manganese.
16—184	2665	Peter Le Lagadec	5 0 0	ML 5	do	Martin	1	1	20 Oct.	Kaolin.
19—200	2792	Manganese Mines, Limited	9 3 35	ML 3 & 5.	do	Cookamidgera	1	1	1921. 10 Sept.	Manganese.
24—211	3051	Oswald Thomas and Walter Kable.	4 0 0	ML 2	do	Currajong	1	1	1923. 22 Oct.	Talc.
				PENRITH DIVISION.						
22— 29	2870	Chert Road Metal and Timber Company (Limited).	80 0 0	ML 8	Cook	Hartley	4	8	1922. 22 Feb.	Chert.
37—47	3151	Peter King	40 0 0	ML 5	Cook	Mouin	2	4	1924. 23 Sept.	Silver and lead.
38—48	3153	Nepean Sand and Gravel Co., Ltd.	14 0 0	293	do	Nepean	1	2	13 Oct.	Silica.
				PICTON DIVISION.						
4— 6	248	John Vigar Bartlett	5 3 20	ML 30	Westmoreland	The Peaks	1	1	1909. 19 Mar.	Silver and lead.
5— 7	341	Do	42 0 0	ML 17	do	Colong	3	5	17 Aug.	do
3— 5	348	Do	40 0 0	ML 12	do	do	2	4	14 Sept.	do
10— 12	2844	The Wonga Silver Mines N.L.	20 0 0	ML 29	do	Colong and The Peaks.	1	2	1922. 10 Jan.	do
12— 14	2892	Henry Joseph Reed	20 0 0	ML 34	do	Colong	1	2	5 May	do
13— 15	2955	The Wonga Silver Mines, N.L.	20 0 0	ML 37	do	The Peaks	1	2	6 Oct.	do
—167 (124A)	3014	Henry Joseph Reed	20 0 0	ML 35	do	Colong	1	2	1923. 21 June	do
				PORT MACQUARIE DIVISION.						
19— 32	2101	Ernest Robert Raymond Harriott, and Ernest Dixon Andrews.	40 0 0	ML 22	Macquarie	Bellangry	2	4	1918. 5 Mar.	Tin and arsenical pyrites.
32— 47	2659	Newton William Morcom and James Dwane.	20 0 0	ML 1	Hawes	Hastings	1	2	1920. 7 Oct.	Copper and silver.
30— 43	2908	John Platt	40 0 0	ML 2	Macquarie	Bellangry	2	4	1922. 7 April	Tin.
31— 44	2909	Do	31 1 19	ML 19	do	do	2	4	7 ,,	do
42 56	3044	James Joseph Duffy	79 0 0	ML 1	do	Korce	4	8	1923. 10 Sept.	Limestone.
39— 53	3086	Herbert Blackman and Rupert George Smith.	10 0 0	ML 2	do	Pappinbarra	1	1	1924. 15 Jan.	Arsenic.
43— 57	3087	do	6 0 0	ML 3	do	do	1	1	15 Jan.	do
44— 58	3088	Herbert Blackman	20 0 0	ML 4	do	do	1	2	15 Jan.	do
48— 66	3115	John Platt	20 0 0	ML 4	do	Bellangry	1	2	12 April	Tin.
47— 65	3116	Do	20 0 0	ML 3	do	do	1	2	12 ,,	do
				QUEANBEYAN DIVISION.						
5— 47	2814	Hoskins Iron and Steel Company (Limited).	14 0 0	ML 3	Murray	Monkellan	1	2	1921. 21 Oct.	Iron and manganese.
5— 48	2815	Do do	1 0 0	ML 4	do	do	1	1	21 ,,	do
3— 45	2826	Do do	20 0 0	ML 1	do	do	1	2	26 Nov.	do
4— 46	2845	Do do	25 0 0	ML 2	do	do	2	3	1922. 19 Jan.	do
7— 61	2857	William Philip Bluett	20 0 0	ML 1	do	Queanbeyan	1	2	21 Mar.	Clay shale.
8 62	3032	Robert Shelton	40 0 0	ML 2	do	do	2	4	1923. 3 Sept.	Limestone.
9— 63	3164	Patrick Maurice Haydon and Jeremiah Keeffe.	12 0 26	ML 3	do	do	1	2	1924. 13 Dec.	Clay-shale.

MINERAL LEASES in force under Mining Act, 1906, and Mining (Amendment) Act, 1918—*continued.*

Application No.	No. of Lease.	Names of Lessees.	Area. a. r. p.	Portion No.	County.	Parish.	Labour Conditions. Men to be Employed. 1st Year	Remainder	Date to commence.	Minerals or Metals demised.
				ROCKLEY DIVISION.						
15—270	973	Frederick Tapson	4 0 0	ML 44	Bathurst	Ponsonby ...	1	1	1921. 27 April...	Limestone, copper, and gold.
55—334	2146	Australian Pigment and Fire Brick Company (Limited).	5 0 0	ML 58	do	do	1	1	1918. 5 Mar. ...	Talc.
72—353	2566	Henry Cecil Slade	15 0 7	ML 62	do	do	1	2	1920. 25 May ...	Copper.
77—369	2933	Ernest Clyde Ferguson	2 0 0	ML 64	do	do	1	1	1922. 10 Aug. ...	Limestone.
79—171 (124A)	2952	George Watkin Wynne	4 0 0	ML 31	do	Bringellet ...	1	1	21 Sept....	Marble.
78—372	2973	Do	3 0 0	ML 65	do	Ponsonby	1	1	1922. 22 Dec. ...	Silica.
89—404	3117	Do	5 0 0	ML 3	do	Lowry	1	1	1924. 21 July ...	Marble.
88—403	3122	Do	5 0 0	ML 54	do	Ponsonby ...	1	1	12 Aug. ...	Marble and silica.
90—405	3135	Do	4 0 0	ML 32	do	Bringellet ...	1	1	15 „ ...	Marble.
91—406	3144	Do	5 0 0	115	do	Lowry	1	1	12 Sept....	do
92—407	3176	Do	4 0 0	ML 2	do	do	1	1	1924. 12 Dec.	do
				RYLSTONE DIVISION.						
8— 22	1008	Kandos Cement Company (Limited).	10 0 0	ML 1	Roxburgh	Wells	1	1	1912 13 Aug. ...	Limestone.
15— 68	1578	Do do ...	0 1 19	ML 2	do	do	1	1	1914. 21 Oct. ...	do
17— 88	1754	Do do ...	0 1 29	ML 4	do	do	1	1	1916. 3 Feb. ...	do
18— 89	1755	Do do ...	2 0 22	ML 6	do	do	1	1	3 „ ...	do
19— 90	1756	Do do ...	1 1 25	ML 5	do	do	1	1	3 „ ...	do
30—131	2694	The Broken Hill Proprietary Co. (Limited)	2 0 0	ML 3	do	Clandulla	1	1	1920. 26 Oct. ...	do
32—147	2838	Kandos Collieries (Limited) ...	80 0 0	ML 17	do	Rylstone	4	8	1921. 20 Dec. ...	Clay-shale.
35—157	3077	Kandos Cement Co. (Limited)	19 1 37	ML 7	do	Wells	1	2	1923. 19 Dec. ...	Limestone.
46—218	3118	Lue Development Co. (Ltd.) ...	40 0 0	18	Phillip	Dungeree ...	2	4	1924. 12 Aug. ...	Arsenic.
48—224	3119	Do do ...	42 2 30	17	do	do ...	3	5	12 „ ...	Copper and silver.
49—256	3203	John Henry Laut	5 0 0	ML 7	Roxburgh	Hearne	1	1	1925. 20 Mar.	Clay-shale.
50—257	3204	Do	5 0 0	ML 8	do	do	1	1	20 „	do
				SYDNEY DIVISION.						
6— 7	2086	R. Fowler (Limited)	13 1 16	ML 1	Cumberland ...	Manly Cove ...	1	2	1918. 14 Feb. ...	Fireclay, ironstone, and oxide of iron.
23— 24	2816	William Shepherd	2 0 0	ML 2	do ..	Holdsworthy	1	1	1921. 21 Oct.	Mineral pigments.
18— 21	2893	Do	6 2 12 (ex. oyster lease).	ML 1	do ...	do ...	1	1	1922. 7 Mar.	do
28— 31	2934	R. Fowler (Limited)	6 3 2	ML 4	do ...	South Colah...	1	1	10 Aug. ...	Fireclay and silica.
26— 29	2957	Frederick Herbert Bray Bullock, Stephen Rupert Dive, Herbert Frederick Holborrow, and Claude Stanley Dive.	36 2 34	ML 3	do ...	do ...	2	4	15 Sept. ...	Brickclay, clay-shale, and kaolin
29— 32	2966	Samuel Sydney Francis Winter and John Deigan.	6 0 0	ML 3	do ...	Gordon	1	1	13 Nov.	Ironstone.
30— 33	3003	Gilbert Currie	10 0 0	ML 3	do ...	Manly Cove ...	1	1	1923. 24 April ..	Fireclay.
31— 34	3089	Wunderlich (Limited).....	10 0 0	ML 5	do ..	South Colah	1	1	1924. 31 Jan. ...	Clay-shale and silica.
				TAMWORTH DIVISION.						
5— 27	1957	The Broken Hill Proprietary Company (Limited).	1 2 0	ML 1	Inglis	Burdekin	1	1	1917. 27 July ...	Magnesite.
8— 35	2451	Do do ...	17 0 1	ML 2	do	do	1	2	1919. 28 Oct. ...	Limestone.
9— 60	2874	The Attunga Lime and Cement Company (Limited).	4 3 17	ML 14	do	do	1	1	1922. 14 Mar. ..	do
11— 65	2915	The Council of the Municipality of Tamworth.	80 0 0	ML 2	do	Tamworth ...	4	8	27 July ...	do

Mineral Leases in force under Mining Act, 1906, and Mining (Amendment) Act, 1918—*continued*

Application No.	No. of Lease.	Names of Lessees.	Area.	Portion No.	County.	Parish.	Labour Conditions. Men to be Employed. 1st Year.	Remainder	Date to commence.	Minerals or Metals demised.
				TAREE DIVISION.						
			a. r. p.						1917.	
3— 14	2025	Thomas Bryer Cooper	57 2 16	35, 38, 39	Macquarie	Taree	3	6	13 Nov.	Limestone.
4— 15	2026	Do	50 3 9	65	do	do	3	6	13 ,,	do
9/169—124a	2967	Charles Edward Neal	6 0 38	165	do	do	1	1	1922. 5 Nov.	Fireclay and brickclay.
10— 24	3071	Do	3 2 31	ML 3	do	do	1	1	1923. 9 Nov.	Fire-clay.
11— 28	3152	Gordon Henry Golding	65 3 0	77	do	do	4	7	1924. 21 July	Limestone.
				TEMORA DIVISION.						
3— 67	3026	Percy Albert Hemsley	5 0 0	ML 2	Bourke	Mandamah	1	1	1923. 7 July	Brick-clay.
4— 77	3123	Norman William Bland	1 0 0	GL 46	Bland	Bundawarrah	1	1	1924. 5 Aug.	Brick-clay.
				TENTERFIELD DIVISION.						
11— 47	3099	George Alfred Pobje	80 0 0	ML 4	Clive	Forest Land	4	8	1924. 12 Apr.	Tin.
8— 43	3101	Christopher Gordon Madell	80 0 0	ML 1	do	do	4	8	26 April.	do
				TINGHA DIVISION.						
96—157	695	William Henry Jack	20 0 0	60	Hardinge	Swinton	1	2	1911. 13 Jan.	Tin.
152—227	862	Mark Partridge	20 0 0	288	do	do	1	2	30 Nov.	do
188—278	1147	Raymond Partridge	0 2 0	ML 464	do	do	1	1	1913. 21 Jan.	do
180—265	1184	Tingha (N.S.W.) Hydraulic Tin Mines (No-Liability).	20 0 0	ML 34	do	Darby	1	2	27 Mar.	do
256—415	1643	John Jacques Brown and William Mills Brown.	40 0 0	ML 135	do	Clare	2	4	1915. 6 April	Silver, lead, copper, and tin.
261—431	1736	George Henry Peter Allwell and Edward Percy Brinsley Allwell.	28 2 7	ML 520	do	Mayo	2	3	23 Dec.	do
265—449	1904	Peter Allwell	30 0 0	ML 553	do	do	2	3	1917. 14 Jan.	Silver, lead, and copper.
274—480	2222	Daniel Lock	20 0 0	ML 113	Gough	Herbert	1	2	1918. 26 July	Tin.
279—490	2224	Mark Thomas Partridge	2 0 0	ML 34	Hardinge	Swinton	1	1	12 Aug.	do
287—510	2274	Do	20 0 0	ML 29	do	do	1	2	3 Oct.	do
312— 32 (124A)	2528	James Whiteman	14 3 14	ML 116	Gough	Herbert	1	2	1920. 14 April	do
306—567	2562	Mark Thomas Partridge, junr.	20 0 0	ML 53	Hardinge	Swinton	2	2	25 May	do
327— 52 (124A)	2580	George Herbert Monckton	12 0 0	ML 542	do	Mayo	1	2	12 July	do
323—617	2583	George Taylor	20 0 0	ML 51	do	Cope's Creek	1	2	25 June	do
315—596	2666	Peter Allwell	10 0 0	ML 566	do	Mayo	1	1	26 Oct.	Silver, lead, copper, and tin.
325—618	2667	William McCool	20 0 0	ML 39	Gough	Clive	1	2	26 ,,	Tin.
40—661	2756	Charles Roy Benson	38 1 27	ML 569	Hardinge	Mayo	2	4	1921. 29 June	Lead, silver, copper, and tin.
48—678	2769	Daniel Lock	10 0 0	ML 18	Gough	Herbert	1	1	21 July	Tin.
60—698 22— 37 rell.	2817	William Mills Brown and John Jaques Brown.	40 0 0	ML 138	Hardinge	Clare	2	4	8 Sept.	Silver.
62—702	2827	Andrew William Markham	40 0 0	ML 139	do	do	2	4	31 Oct.	do
61—698 23— 38 rell.	2846	John Jaques Brown and William Mills Brown.	80 0 0	ML 6	do	do	4	8	1922. 10 Jan.	do
59—696	2884	George Henry Peter Allwell and Arthur Thomas Burne.	8 0 0	ML 574	do	Mayo	1	1	14 Mar.	Tin and diamonds
58—715	2900	William Mills Brown	10 0 0	ML 140	do	Clare	1	1	5 May	Silver.
53—703	2927	Andrew William Markham	80 0 0 (ex tenement.)	ML 7	do	do	4	8	27 July	do
54—704	2928	Do	79 3 8 ex tenement.)	ML 8	do	do	4	8	27 ,,	do
55—705	2929	Do	40 0 0	ML 9	do	Mayo and Clare.	2	4	27 ,,	do
70—717	2939	Patrick Williams, Nicholas John Dunstan, and Edward Samuel Dunstan.	6 0 0	ML 73	do	Swinton	1	1	27 ,,	Tin.

MINERAL LEASES in force under Mining Act, 1906, and Mining (Amendment) Act, 1918—*continued.*

Application No.	No. of Lease.	Names of Lessees.	Area.	Portion No.	County.	Parish.	Labour Conditions. Men to be Employed. 1st Year.	Re-investor	Date to commence.	Minerals or Metals demised.
				TINGHA DIVISION—*continued.*						
			a. r. p.						1922.	
358—694	2943	George Arthur Mills, Claude David Mills, Walter Hill, Walter Hill, jun., Clarence Hill, and Thomas Heath.	15 1 20	ML 573	Hardinge	Mayo	1	2	14 Mar.	Tin and diamonds.
									1923.	
373—196 (124A)	3002	Sidney Leslie Jack	20 0 0	ML 84	Gough	Herbert	1	2	3 May	Tin.
372—183 (124A)	3008	George Henry Dasey	10 0 0	ML 8	Hardinge	Aconite	1	1	15 June	Tin and diamonds.
									1924.	
379—276	3102	Patrick Williams	20 0 0	ML 207	Gough and Hardinge.	Herbert and Swinton.	1	2	22 May	Tin.
380—757	3112	Do	10 0 0	ML 115	Gough	Herbert	1	1	3 July	do
382—761	3154	Do	20 0 0	ML 447	Gough and Hardinge.	Herbert and Swinton.	1	2	7 Oct.	do
									1925.	
381—760	3191	Walter Murray Lockrey	25 0 0	ML 35	Gough	Clive	2	3	20 Feb.	do
385—765	3192	Do	27 0 0	ML 53	do	do	2	3	20 „	do
383—309 384—310	3194	William Herbert Trevithick	20 0 0	ML 133	do	Herbert	1	2	24 Mar.	do
				TORRINGTON DIVISION.						
									1918	
71—83	2275	James Vivian Smith	20 0 0	ML 3	Gough	Highland Home.	1	2	19 Oct.	Bismuth and wolfram.
									1919.	
77—92	2394	Jan Hin	5 0 31	ML 25	Clive	Rockvale	1	1	19 June	Tin.
									1921.	
95—106 (124A)	2779	Robert Henry Staader	40 0 0	ML 206	do	Annandale	2	4	8 Aug.	Silver and lead.
92—111	2818	Block 14, Torrington (No-Liability).	60 0 0	ML 35	Gough and Clive	Highland Home and Rockvale.	3	6	3 Nov.	Wolfram, tin, and bismuth.
94—113	2819	Do do	10 0 0	ML 36	do	do	1	1	31 Oct.	Tin and bismuth.
									1922.	
93—112	2923	Do do	60 0 0	ML 29	Gough	Highland Home.	3	6	17 July	Tin, wolfram, and bismuth.
									1923.	
97—116	3046	New England Mines Proprietary, Limited.	10 0 0	ML 31	do	do	1	1	3 Sept.	Tin.
102—122	3062	Cecil Staader, Alfred Henry Bonner, Robert Henry Ormiston, and Samuel Armstrong.	20 0 0	ML 429	Clive	Annandale	1	2	30 Oct.	Arsenic.
103—123	3063	Cecil Staader, Samuel Armstrong, and Robert Henry Ormiston.	20 0 0	ML 428	do	do	1	2	22 Oct.	do
101—120	3073	Frederick John Thomas	80 0 0	ML 1	Clive and Gough	Annandale, Wellington Vale and Highland Home.	4	8	9 Nov.	Tin.
									1924.	
106—250 (124A)	3080	William Finnigan, Alfred Finnigan and Peter Finnigan.	4 0 0	ML 23	Gough	Highland Home.	1	1	24 Jan.	do
114—133	3090	Malcolm Baldey	4 0 0	ML 6	Clive and Gough	Annandale and Highland Home.	1	1	27 Feb.	do
108—127	3103	William Herbert	2 0 0	ML 27	Clive	Rockvale	1	1	15 May	do
117—136	3107	Cecil Staader, Samuel Armstrong and Robert Frederick Henry Ormiston.	30 0 0	ML 29	do	Annandale	2	3	12 „	Arsenic.
111—130	3108	Do do	20 0 0	ML 25	do	do	1	2	12 „	do
113—132	3109	Frederick Victor Hooklyn	10 1 36	ML 3	Clive and Gough	Annandale and Highland Home.	1	2	18 June	Tin.
112—131	3110	Cecil Staader, Samuel Armstrong, and Robert Frederick Henry Ormiston.	20 0 0	ML 28	Clive	Annandale	1	2	24 „	Arsenic.
105—125	3111	Do do	20 0 0	ML 23	do	do	1	2	24 „	do
104—124	3124	Do do	20 0 0	ML 20	do	do	1	2	24 „	do
									1925.	
121—140	3172	William Lovington Herbert and John Moss.	10 0 0	ML 1	do	Bates	1	1	6 Jan.	do
118—137	3181	William Hackett	3 3 9	ML 32	Gough	Highland Home.	1	1	10 Feb.	Tin.
									1924.	
122—143	3182	Samuel Armstrong, Robert Frederick Henry Ormiston, Charles Rand and Cecil Staader.	40 0 0	ML 19	Clive	Annandale	2	4	17 Nov.	Arsenic.
									1925.	
119—138	3184	Samuel Henry Oliver Sloman and Sydney Newton Jones.	15 0 0	ML 30	do	do	1	2	16 Feb.	Tin and arsenic.

Mineral Leases in force under Mining Act, 1906, and Mining (Amendment) Act, 1918—*continued.*

Application No.	No. of Lease.	Names of Lessees.	Area. a. r. p.	Portion No.	County.	Parish.	Labour Conditions. Men to be Employed. 1st Year.	Remainder	Date to commence.	Minerals or Metals demised.
					TOTTENHAM DIVISION.					
72— 77	2634	John James Johnstone	10 0 0	ML 12	Kennedy	Albert	1	1	1920. 10 Sept.	Copper.
71— 76	2770	Euphemia Lancaster Fowler	14 2 24	ML 40	do	Beaconsfield	1	2	1921. 21 July	do
					TRUNDLE DIVISION.					
2— 6	2235	Alexander Hay	2 0 15	ML 1	Cunningham	Botfields	1	1	1914. 29 Aug.	Copper and ironstone.
					TUENA DIVISION.					
16— 45	734	Joseph Collins	12 0 0	ML 6	Georgiana	Tuena	1	2	1911. 28 Feb.	Silver, lead, copper, and zinc.
32— 96	952	Do	8 0 0	ML 12	do	do	1	1	1912. 20 Feb.	Silver, lead, and copper.
43—138	1929	Do	20 0 0	ML 111	do	Kangaloolah	1	2	1917. 28 April	Copper, lead and zinc.
53—167	2697	Hoskins Iron and Steel Company (Limited.)	5 0 0	ML 3	do	Bingham	1	1	1920. 14 Dec.	Iron.
48—158	2735	Do do	3 0 0	ML 3	do	Meglo	1	1	1921. 11 April	Iron ore.
55—180	2758	Do do	10 0 0	ML 7	do	Gillindich	1	1	17 June	do
57—192	2771	Do do	1 0 0	ML 11	do	Wangalo	1	1	8 Aug.	Iron.
56—181	2780	Do do	5 0 0	ML 1	do	Laggan	1	1	8 Sept.	do
58—193	2855	Do do	25 0 0	ML 1	do	Bingham	2	3	1922. 14 Feb.	do
59—194	2856	Do do	15 0 0	ML 2	do	do	1	2	14 „	do
60—196	2872	Do do	10 0 0	ML 7	do	Blackman	1	1	14 Mar.	do
					TUMBARUMBA DIVISION.					
7— 75	2013	The Broken Hill Proprietary Company Limited.	1 1 30	ML 11	Goulburn	Coppabella	1	1	1917. 12 Nov.	Silver and lead.
8— 76	2071	Mount Paynter Tin-mining Co. (No-Liability).	40 0 0	ML 25	do	Jingellic	2	4	20 Dec.	Tin.
9— 78	2092	Do do	40 0 0	ML 26	do	do	2	4	1918. 10 Jan.	do
11— 83	2298	Do do	40 0 0	ML 28	do	do	2	4	19 Oct.	do
13— 86	2355	Do do	40 0 0	ML 29	do	do	2	4	1919. 11 Feb.	do
14— 87	2361	Do do	40 0 0	ML 30	do	do	2	4	21 Mar.	do
15— 88	2379	Do do	40 0 0	ML 31	do	do	2	4	11 Feb.	do
18— 93	2516	John Williamson, Alan Semmens Gilbert, John Hines, Francis John Duffy, John Ernest Williams, John Stanley Wilson, and William John Williams.	40 0 9	ML 1	do	Currajong	2	4	28 Oct.	Tin and wolfram.
16— 89	2547	Henry Kohn	10 0 0	ML 32	do	Jingellic	1	1	9 „	Tin.
20—126	3036	George Trevelyan John and James Thomas Torode.	40 0 0	ML 23	do	do	2	4	1923. 8 Aug.	Tin, scheelite and arsenic.
21—129	3147	Mount Paynter Tin Mining Co. (No-Liability).	40 0 0	ML 33	do	do	2	4	1924. 7 Oct.	Tin
22—130	3148	Do do	40 0 0	ML 34	do	do	2	4	7 „	do
					TUMUT DIVISION.					
9—121	2497	Thomas Arthur Dodd	10 0 0	ML 1	Buccleuch	Killimicat	1	1	1920. 28 Jan.	Arsenic.
29—159	3145	Frank Abbott and Albert Scott Venables.	80 0 0	ML 2	do	Cooleman	4	8	1924. 7 Oct.	Tin.
32—162	3155	Albert Scott Venables	40 0 0	ML 3	do	do	2	4	7 „	do
					WAGGA WAGGA DIVISION.					
10— 41	3138	Thomas William Milne and Hugh George Webb.	3 3 7	ML 1	Mitchell	Leitch	1	1	1924. 23 Aug.	Brick-clay.
11— 42	3185	Paul Edwards Roberts, Samuel Hall Wright, William Harrison Millar, and William Albert John Selems.	77 1 20	ML 14	do	Westby	4	8	1925. 10 Feb.	Tin and wolfram.
12— 43	3186	Do do	80 0 0	ML 23	do	do	4	8	10 „	do
					WALCHA DIVISION.					
5— 13	2079	The Australian Bangor Slate Mine Development Company (No-Liability).	40 0 0	ML 2	Vernon	Fenwick	2	4	1918. 10 Jan.	Slate.
6— 14	2080	Do do	40 0 0	ML 3	do	do	2	4	10 „	do

MINERAL LEASES in force under Mining Act, 1906, and Mining (Amendment) Act, 1918—*continued.*

Application No.	No. of Lease.	Names of Lessees.	Area.	Portion No.	County.	Parish.	Labour Conditions. Men to be Employed. 1st Year.	Re-mainder.	Date to commence.	Minerals or Metals desired.
					WELLINGTON DIVISION.					
19—164	2839	Joseph Fleming Walker	a. r. p. 4 0 0 (ex. road).	107 & 137.	Gordon	Gundy	1	1	1912. 6 Dec.	Brick-clay.
20—167	2901	Do do	5 1 0	ML 1	do	do	1	1	1922. 18 May	do
					WEST WYALONG DIVISION.					
10—118	1791	Bertram Theodore Heavener	5 0 0	MT 2	Bourke	Buddigower	1	1	1916. 28 Mar.	Tin.
17—146	3034	John Ticehurst and Allison Bell	40 0 0	ML 13	Bland and Bourke.	do	2	4	1923. 9 Nov.	Silver and Tin.
					WILSON'S DOWNFALL DIVISION.					
93—153	1875	John Notley	16 0 0	ML 8	Buller	Bookookoo-rara.	1	2	1916. 29 Nov.	Graphite.
111—197	2520	Charles William Burton	1 1 15	ML 13	do	Wylie	1	1	1920. 8 Mar.	Tin.
117—205	2575	Willoughby Douglas Schrader	40 0 0	ML 98	do	Clarence	2	4	25 May	Silver and lead.
131—220	2611	New Wongabah Mines (No-Liability).	10 0 0	ML 104	do	do	1	1	4 Aug.	do
135—226	2654	Do do	40 0 0	ML 80	do	do	2	4	20 Oct.	do
141—232	2698	Do do	20 0 0	ML 81	do	do	1	2	30 Dec.	do
145—241	2761	Do do	70 0 0 (ex. ML104)	ML 79	do	do	4	7	1921. 17 June	do
146—242	2762	Do do	24 3 36	ML 87	do	do	2	3	17 ,,	do
147—243	2847	Do do	40 0 0	ML 86	do	do	2	4	1922 10 Jan.	do
148—244	2848	Do do	10 0 0	ML 85	do	do	1	1	10 ,,	do
153—250	2903	Willoughby Douglas Schrader	40 0 0	ML 78	do	do	2	4	2 May	do
154—251	2904	Do do	40 0 0	ML 90	do	do	2	4	2 ,,	do
164—255	3037	William Alexander Kennedy	40 0 0	ML 9	do	Reid	2	4	1923. 3 Dec.	Silver, lead and zinc.
166—257	3039	do	40 0 0	ML 41	do	Strathspey	2	4	11 Dec.	do
156—253	3033	New Wongabah Mines (No-Liability).	44 0 0	ML 102	do	Clarence	3	5	1924. 15 Jan.	do
169—258	3104	Alfred James	10 0 0	ML 84	do	do	1	1	12 May	Silver.
					WOLLONGONG DIVISION.					
169—215	2930	Bulli Colliery and Coke Works Limited.	2 1 0	ML 33	Camden	Wonona	1	1	1922. 21 July	Brick-clay and fire-clay.
192—289	3143	Thompson Keith Boyd	10 0 0	ML 1	do	Terragong	1	1	1924. 15 Aug.	Sea shells.
202—301	3170	Ernest Miller	10 0 0	ML 2	do	do	1	1	21 Nov.	do
					YALGOGRIN DIVISION.					
104—184	2719	John Patrick Stevens	10 0 0	ML 17	Dowling	Kikoira	1	1	1921. 29 Mar.	Tin.
108—206	3168	Thomas Henry Beattie	5 0 0	ML 2	Gipps	Thulloo	1	1	1924. 17 Nov.	do
					YASS DIVISION.					
21—92	3030	James Price	20 0 0	ML 3	King	Taunton	1	2	1923. 30 July	Silver, lead zinc, and copper.
22—93	3031	Thomas Edward Smith	5 0 0	GL 4	do	do	1	1	30 ,,	Silver, lead and copper
24—96	3128	Do do	7 1 31	ML 18	do	do	1	1	1924. 23 Aug.	Copper, silver, lead and zinc.
25—97	3129	Do do	7 1 31	ML 19	do	do	1	1	23 ,,	do
					YERRANDERIE DIVISION.					
45—127	2395	The Silver Peaks Mines (Limited).	2 0 27¼	ML 24	Westmoreland	The Peaks	1	1	1919. 15 Mar.	Silver and lead.
49—131	2396	Do do	40 0 0	ML 3	do	Colong	2	4	15 ,,	do
50—132	2397	Do do	40 0 0	ML 2	do	do	2	4	15 ,,	do
51—133	2398	Do do	40 0 0	ML 1	do	do	2	4	15 ,,	do

Mineral Leases under Mining Act Further Amendment Act of 1884 (48 Vic. No. 10).

Application No.	No. of Lease.	Names of Lessees.	Area.			Portion No.		County.	Parish.	Labour Conditions. Not to be Unemployed.	Minerals or Metals demised.	Date of Delivery.
			a.	r.	p.							
		CAPERTEE DIVISION.										
												1905.
10	745	The Invincible Colliery (Limited).	40	0	0	ML	2	Roxburgh	Cullen Bullen	2	Coal	6 April.
11	756	The Commonwealth Oil Corporation (Limited).	640	0	0	ML	9	Cook	Gindantherie	8	Coal and shale	3 July.
14	759	Do do	340	0	0	ML	5	do	do	8	do	10 „
15	760	Do do	640	0	0	ML	4	do	do	8	do	10 „
7	762	Do do	640	0	0	MP	1	do	do	8	do	29 Aug.
22	767	Do do	640	0	0	MP	5	Hunter	Capertee	8	do	21 Oct.
23	768	Do do	640	0	0	MP	4	do	Glen Alice and Capertee.	8	do	31 „
24	769	Do do	640	0	0	MP	3	do	Glen Alice	8	do	31 „
												1907.
28	784	Do do	640	0	0	ML	8	Cook	Gindantherie and Barton.	8	do	5 July.
29	785	Do do	640	0	0	ML	7	do	do	8	do	5 „
30	786	Do do	640	0	0	ML	6	do	Gindantherie	8	do	5 „
31	787	Do do	80	0	0	MP	8	do	do	8	do	5 „
32	788	Do do	640	0	0	MP	5	do	do	8	do	5 „
42	791	Do do	640	0	0	MP	14	do	Barton	8	do	5 „
33	805	Do do	640	0	0	MP	3	do	Gindantherie	8	do	20 Aug.
39	806	Do do	640	0	0	MP	11	do	Gindantherie and Barton	8	do	20 „
34	810	Do do	640	0	0	MP	4	do	Gindantherie	8	do	4 Sept.
37	819	Do do	640	0	0	MP	9	do	Gindantherie and Barton	8	do	1 Nov.
		EAST MAITLAND DIVISION.										
												1898.
56	622	William Brown	640	0	0	ML	80	Northumberland	Stanford	4	Coal	21 Jan.
												1899.
57	631	William Brown and John Brown.	640	0	0	ML	7	do	do	8	do	2 Feb.
58	632	Do do	574	2	0	ML	6	do	do	8	do	2 „
59	633	Do do	640	0	0	ML	12	do	do	8	do	27 „
61	635	The East Greta Coal-mining Company (Limited).	320	0	0	ML	14	do	Standford and Heddon.	6	do	27 „
62	636	Do do	350	0	0	ML	29	do	Heddon	6	do	27 „
												1900.
64	647	William Brown and John Brown.	50	0	0	ML	17	do	Stanford	4	do	17 May.
												1902.
71	663	Abermain Seaham Collieries (Limited).	640	0	0	MP	6	do	do	8	Coal and shale	27 Mar.
72	664	Do do	604	1	29	MP	7	do	do	8	do	27 „
73	665	Do do	640	0	0	MP	8	do	do	8	do	27 „
74	666	Do do	637	2	13	MP	9	do	do	8	do	27 „
76	668	Do do	403	0	0	ML	20	do	do	5	do	8 April.
77	669	Do do	400	0	0	ML	21	do	do	5	do	8 „
78	670	Do do	554	0	0	ML	4	do	do	7	do	8 „
79	671	The Wickham and Bullock Island Coal Company (Limited)	248	3	19	MP	77	do	Cessnock	3	do	27 Mar.,
80	672	Caledonian Collieries (Limited)	640	0	0	MP	76	do	do	8	do	27 „
81	673	Do do	640	0	0	MP	75	do	do	8	do	27 „
82	674	Do do	630	1	38	MP	74	do	do	8	do	8 April.
83	675	Do do	640	0	0	MP	73	do	do	8	do	8 „
84	676	Do do	640	0	0	MP	17	do	do	8	do	8 „
85	677	Do do	80	0	0	MP	16	do	do	2	do	8 „
86	678	Do do	8	2	0	Pt. of	17	do	do	2	do	27 Mar.
87	679	Do do	598	1	0	MP	78	do	do	8	do	1 April.
88	680	Do do	160	0	0	MPS & 23	19	do	do	3	do	1 „
89	681	Do do	521	3	0	MP	24	do	do	7	do	1 „
66	683	John Brown and William Brown.	81	2	24	ML	18	do	Standford and Heddon.	4	Coal	17 Oct.
90	684	Do do	3	2	28	ML	22	do	Stanford	2	do	28 Aug.
91	685	William Brown	245	1	23	MP	11	do	Stanford and Heddon.	4	do	28 „
96	686	Do	3	0	3	MP	12	do	Stanford	2	do	28 „
97	689	The Newcastle Coal-Mining Company (Limited).	3	3	33	ML	1	do	Branxton	2	Coal and shale	6 Sept.
												1903.
92	691	The East Greta Coal-Mining Company (Limited).	188	1	23	MP	10	do	Stanford	6	do	21 Feb.
93	692	Abermain Seaham Collieries (Limited).	255	3	24	ML	2	do	Heddon	4	do	25 „
95	695	The Wickham and Bullock Island Coal Company (Limited).	223	3	5	MP	27	do	Cessnock and Allandale.	4	do	16 „
101	702	Do do	296	1	30	ML	1	do	Allandale and Heddon.	4	do	23 Dec.
												1904.
102	703	Do do	320	0	0	ML	4	do	do	6	do	6 Jan.
103	704	Do do	472	0	29	ML	1	do	Cessnock	4	do	28 „

MINERAL LEASES under Mining Act, Further Amendment Act, of 1884 (48 Vic. No. 10)—*continued.*

Application No.	No. of Lease.	Names of Lessees.	Area	Portion No.	County.	Parish.	Labour Conditions Men Employed.	Minerals or Metals demised.	Date of Delivery
		EAST MAITLAND DIVISION—*continued.*							
			a. r. p						1905
110	747	The Hetton-Bellbird Collieries (Limited).	640 0 0	ML 2	Northumberland.	Cessnock	20	Coal and shale	18 Ma
111	748	Do do	640 0 0	ML 3	do	do	20	do	18 ,
112	749	Do do	529 3 34	40, 41, 42, 43, 55, 56, 57, 58, ML 4, and road separating por. 55 from por. 56	do	do	20	do	18 ,
									1906
120	753	Caledonian Collieries (Limited)	383 1 5	MP 70	do	do	6	Coal	2 Feb
121	754	Do do	640 0 0	MP 71	do	do	8	do	2 ,
122	755	Do do	640 0 0	MP 72	do	do	8	do	2 ,
									1905
114	761	Do do	311 0 22	ML 7	do	do	10	Coal and shale	31 Jul
									1906
126	763	Do do	640 0 0	ML 81	do	do	8	Coal	2 Feb
127	764	Do do	377 0 36	ML 80	do	do	6	do	2 ,
128	765	Do do	639 3 0	ML 79	do	do	8	do	2 ,
131	773	Do do	102 1 24	20 & 21	do	do	6	do	29 Jun
									1907
138	798	The Hetton-Bellbird Collieries (Limited).	556 3 24	MP 2	do	do	6	Coal and shale	18 Jul
139	799	Do do	382 2 14	MP 3	do	do	6	do	18 ,
136	803	Do do	50 0 0	24	do	do	3	do	15 Au
137	804	Do do	55 0 0	15	do	Ellalong	3	do	15 ,
147	849	Excelsior Collieries and Coke Works (Limited).	159 2 30	140 & 141	do	Branxton	10	do	21 De
		GUNNEDAH DIVISION.							
									1920
89—1	504	The Preston Iron, Coal, and Coke Mining Company (Limited).	500 0 0	ML 17	Pottinger	Digby	6	Coal and shale	2 Oc
2	505	Do do	500 0 0	ML 18	do	do	6	do	2 ,
3	506	Do do	100 0 0	ML 19	do	do	6	do	2 ,
									1893
91—3	550	The Gunnedah Colliery Company (Limited).	298 0 0	60	do	Black Jack	6	Coal	13 Ja
									1893
4	607	Do do	80 0 0	ML 2	do	do	4	do	19 No
									1896
5	608	Do do	30 0 0	ML 11	do	do	4	do	23 Ju
									1906
11	643	Do do	640 0 0	MP 7	do	Gunnedah and Black Jack.	50	do	28 Fe
10	644	Do do	80 0 0	ML 2	do	Gunnedah	20	do	9 Ap
12	645	Do do	102 2 0	MP 8	do	do	20	do	19 ,
9	648	Do do	60 0 0	ML 1	do	do	20	do	20 Ju
									1903
14	697	Do do	391 0 35	ML 5	do	Black Jack	20	do	1 Ju
									190
15	708	The Preston Iron, Coal, and Coke Mining Company (Limited).	389 2 14	ML 1	do	Digby	20	do	19 Ma
									1906
18	776	The Gunnedah Colliery Company (Limited).	80 0 0	MP 6	do	Gunnedah	5	do	20 Oc
		INVERELL DIVISION.							
									1896
27	609	The Ashford Coal Company (Limited).	40 0 0	ML 14	Arrawatta	Macdonald	6	Coal	14 A
									189
48	617	Do do	40 0 0	ML 15	do	do	3	do	27 A
		LITHGOW DIVISION.							
									189
88—8	500	The Oakey Park Coal Mining and Coke Company (Limited).	536 0 0	54, 160, 202, 203, & 101.	Cook	Marangaroo	10	Coal and shale	22 Ju
									189
26	586	Do do	93 0 0	ML 1	do	do	6	do	1 M
7	590	Do do	0 2 0	ML 5	do	do	6	Coal	15 Fe
									189
9	610	Do do	7 0 4	Portion of road.	do	do	4	do	3 De
									190
38	775	The Invincible Colliery (Limited).	80 0 0	ML 5	Roxburgh	Cullen Bullen	5	do	25 Au
									190
42	801	Do do	120 0 0	ML 6	do	do	3	Coal and shale	20 Ju
43	802	Do do	120 0 0	ML 7	do	do	3	do	20 ,

Mineral Leases under Mining Act, Further Amendment Act, 1884 (48 Vic. No. 10)—*continued.*

Application No.	No. of Lease.	Names of Lessees.	Area.	Portion No.	County.	Parish.	Labour Conditions. Men to be Employed.	Minerals or Metals denoised.	Date of Delivery.
				NEWCASTLE DIVISION.					
			a. r. p.						1887.
37— 1	215	The Scottish Australian Mining Company (Limited).	591 0 15	MP 177	Northumberland	Kahibah	6	Coal	28 Mar.
2	216	The Dudley Coal Company (Limited).	82 2 14	221	do ...	do	4	do	28 „
6	240	The Scottish Australian Mining Company (Limited).	501 2 0	119 & 120.	do ...	do	8	do	26 May.
7	241	Do do ...	258 3 10	114	do ...	do	6	do	26 „
8	242	Do do ...	322 1 0	115	do ...	do	6	do	26
21	289	Do do ...	509 3 0	ML 15	Part of Pacific Ocean, county of Northumberland.	do	6	do	17 Oct.
22	290	Do do ...	540 0 0	ML 16	do ...	do	6	do	17 „
4	291	Do do ...	139 0 0	113	Northumberland	do	4	do	18 „
5	292	Do do ...	225 1 0	121	Water reserve, No. 27, county of Northumberland.	do	6	do	18 „
23	293	Do do ...	156 0 0	ML 17	Part of Pacific Ocean, county of Northumberland.	do	6	do	18 Oct.
37— 20	296	Do do ...	40 0 0	91	Northumberland	do	2	do	8 Nov.
36— 9	302	Do do ...	69 0 14	Part of 114	do ...	do	5	do	5 Dec.
									1888.
37— 13	318	Do do ...	215 0 0	116	do ...	do	5	do	1 Feb.
									1889.
33	413	Do do ...	350 0 0	ML 19	do ...	do	4	do	1 Nov.
									1893.
7	576	Do do ...	60 0 0	6	do ...	do	3	do	25 April
8	579	Do do ...	232 1 14	ML 2	do ...	do	6	Coal and shale ...	1 June.
9	581	Do do ...	133 2 0	ML 3	do ...	do	4	do	13 Sept.
10	582	Do do ...	37 0 9	ML 10	do ...	do	4	Coal	27 Sept.
11	583	Do do ...	35 0 0	ML 11	do ...	do	4	do	27 „
12	584	Do do ...	35 3 29	ML 12	do ...	do	4	do	27 „
13	585	Do do ...	40 0 0	ML 13	do ...	do	4	do	27 „
									1901.
46	654	Do do ...	211 1 12	82	do ...	do	5	do	11 Dec.
47	655	Do do ...	598 3 16	105, 106, & 126.	do ...	do	20	do	11 „
									1902.
44	657	Edward Alworth Mitchell Merewether and William David Mitchell Merewether.	624 0 30	ML 34	Near Newcastle, South Pacific Ocean.	.....	30	do	10 Feb.
50	688	The Scottish Australian Mining Company (Limited).	278 0 0	128	Northumberland	Kahibah	6	do	2 Sept.
									1903.
54	699	Do do ...	637 1 0	ML 4	do ...	do	8	do	30 Oct.
									1904.
59	711	The Wallarah Coal Company (Limited).	330 0 0	ML 2	do ...	Part of Lake Macquarie.	4	do	22 July.
									1906.
65	778	The Dudley Coal Company (Limited).	19 3 10	MP 2	do ...	Kahibah	10	do	21 Dec.
				PICTON DIVISION.					
									1894.
2	587	The Bellambi Coal Company (Limited).	621 3 0	39, 135, 140, 146, & 150.	Camden	Wonona	8	Coal	5 Mar.
3	588	Do do ...	640 0 0	136, 137, 138, 148, & 149.	do	do	8	do	5 „
4	589	Do do ...	178 0 3½	MP 16	do	do	6	do	5 „
7	591	Mount Kembla Collieries (Limited).	104 2 26	MP 17	do	Cordeaux	6	do	10 Apr.
8	592	Do do ...	94 3 30	147	do	Kembla	6	do	10 „
6	593	Do do ...	525 2 0	ML 1	do	Cordeaux	7	do	13 June.
				SILVERTON DIVISION.					
									1886.
662	73	Broken Hill Proprietary Company (Limited).	40 0 0	ML 34	Yancowinna	Picton	6	Silver, lead, and gold.	27 April.
				WOLLONGONG DIVISION.					
									1902.
4	690	The Coal Cliff Collieries (Limited).	186 0 0	70, 71, 72, & 73.	Cumberland	Southend	10	Coal	7 Oct.
									1903.
5	696	Metropolitan Coal Company (Limited).	559 1 4½	ML 1	do	Bulgo	20	do	2 June
6	700	Mount Kembla Collieries (Limited).	121 1 18	MP 17	Camden	Kembla	12	do	18 Dec.
7	701	Do do ...	620 0 0	MP 18	do	do	36	do	18 „

Mineral Leases under Mining Act, Further Amendment Act, of 1884 (48 Vic. No. 10)—*continued.*

Application No.	No. of Lease.	Names of Lessees.	Area.			Portion No.	County.	Parish.	Labour Conditions. Number of Men Employed.	Minerals or Metals denoted.	Date of Delivery.
			a.	r.	p.						
		WOLLONGONG DIVISION—*continued.*									1905.
8	709	The Coal Cliff Collieries (Limited)	640	0	0	ML 2	Cumberland	Southend	8	Coal	5 July.
20	715	Metropolitan Coal Company (Limited).	510	3	0	ML 2	do	Bulgo	10	do	15 Aug.
21	716	Do do	451	3	0	ML 3	do	do	10	do	15 ,,
											1905.
17	722	The Corrimal-Balgownie Collieries (Limited).	512	0	0	ML 3	Camden	Wonona and Cordeaux.	15	do	5 April
18	723	Do do	406	0	0	ML 4	do	do	15	do	5 ,,
22	724	Bulli Colliery and Coke Works (Limited).	426	0	0	MP 18	do	Wonona	20	do	5 ,,
23	725	Do do	303	2	24½	MP 17	do	do	20	do	5 ,,
24	726	Do do	640	0	0	MP 11	do	do	20	do	5 ,,
25	727	Do do	640	0	0	ML 5	do	do	20	do	5 ,,
28	728	Do do	640	0	0	ML 6	do	do	20	do	5 ,,
29	729	Do do	320	0	0	ML 7	do	do	10	do	5 ,,
44	730	Do do	440	0	0	ML 9	do	do	11	do	5 ,,
30	731	North Bulli Colliery Limited)	624	2	30	MP ¾	Cumberland	Southend	20	do	31 Mar
31	732	Do do	46	2	0	MP ¾	do	do	4	do	31 ,,
32	733	Do do	287	1	15	MP 13	do	do	10	do	31 ,,
33	734	Do do	378	0	5	MP 10	do	do	12	do	31 ,,
34	735	Do do	640	0	0	MP 9	do	do	20	do	31 ,,
35	736	Do do	640	0	0	MP 7	do	do	20	do	31 ,,
36	737	Do do	77	3	23	MP 8	do	do	4	do	31 ,,
37	738	Do do	640	0	0	MP 5	do	do	20	do	31 ,,
38	739	Do do	121	1	34	MP 6	do	do	6	do	31 ,,
39	740	South Clifton Coal-mining Company (Limited).	155	1	14	MP 11	do	do	4	do	6 April
40	741	Do do	640	0	0	MP 12	do	do	10	do	6 ,,
10	742	The Bellambi Coal Company (Limited).	640	0	0	ML 2	Camden	Wonona and Cordeaux.	8	do	7 ,,
42	743	Do do	200	0	0	ML 8	do	Wonona	8	do	7 ,,
43	744	Do do	640	0	0	MP 20	do	do	8	do	7 ,,
26	751	The Mount Pleasant Coal and Iron Mining Company (Limited).	640	0	0	MP 15	do	Cordeaux	20	do	8 June
27	752	Do do	638	3	0	MP 16	do	do	20	do	8 ,,
45	766	Mount Kembla Collieries (Limited).	380	0	0	MP 6	do	do	12	do	5 Oct.
											1907.
72	807	Metropolitan Coal Company (Limited).	640	0	0	ML 30	Cumberland	Heathcote and Southend.	1	Coal and shale	22 Aug.
73	808	Do do	640	0	0	ML 31	do	Heathcote	1	do	22 ,,
74	809	Do do	320	0	0	ML 32	do	do	1	do	22 ,,
78	814	Mount Kembla Collieries (Limited).	312	0	26	MP 5	Camden	Cordeaux	12	do	18 Oct
80	815	Do do	240	0	0	MP 24	do	do	12	do	18 ,,
77	816	Do do	69	1	0	MP 23	do	do	10	do	18 ,,
69	817	Metropolitan Coal Company (Limited).	640	0	0	ML 27	Cumberland	Heathcote	1	do	4 Nov
70	818	Do do	640	0	0	ML 28	do	do	1	do	4 ,,
83	821	The Corrimal-Balgownie Collieries (Limited).	640	0	0	MP 21	Camden	Cordeaux	6	do	18 ,,
89	822	Do do	329	2	0	MP 26	do	do	4	do	18 ,,
90	823	Do do	640	0	0	MP 27	do	do	6	do	18 ,,
91	824	Do do	640	0	0	MP 28	do	do	6	do	18 ,,
84	825	Do do	640	0	0	MP 7	do	do	6	do	13 Dec
85	826	Do do	640	0	0	MP 8	do	do	6	do	13 ,,
86	827	Do do	640	0	0	MP 20	do	do	6	do	13 ,,
93	828	Do do	640	0	0	MP 30	do	do	6	do	13 ,,
94	829	Do do	640	0	0	MP 31	do	do	6	do	13 ,,
81	836	Mount Kembla Collieries (Limited).	640	0	0	MP 25	do	do	20	do	24 ,,
82	837	Do do	497	0	0	MP 22	do	do	12	do	24 ,,
83	838	Do do	144	2	0	MP 32	do	do	10	do	24 ,,
											1908.
92	839	The Corrimal-Balgownie Collieries (Limited).	640	0	0	MP 29	do	do	6	do	3 Jan
49	840	Metropolitan Coal Company (Limited).	640	0	0	ML 7	Cumberland	Heathcote	1	do	23 ,,
50	841	Do do	640	0	0	ML 8	do	do	1	do	23 ,,
51	842	Do do	624	1	0	ML 9	do	do	1	do	23 ,,
55	843	Do do	635	2	0	ML 13	do	do	1	do	23 ,,
56	844	Do do	636	1	0	ML 14	do	do	1	do	23 ,,
57	845	Do do	634	1	0	ML 15	do	do	1	do	23 ,,
58	846	Do do	409	3	0	ML 16	do	do	1	do	23 ,,
59	847	Do do	586	2	0	ML 17	do	do	1	do	23 ,,
87	848	The Corrimal-Balgownie Collieries (Limited).	2	0	16	MP 23	Camden	Wonona	1	do	24 Jan
79	850	Mount Kembla Collieries (Limited).	136	0	0	12	do	Kembla	10	do	6 Feb

Mineral Leases under Mining Act, Further Amendment Act, of 1884 (48 Vic. No. 10)—*continued*

Application No.	No. of Lease.	Names of Lessees.	Area.	Portion No.	County.	Parish.	Labour Conditions. No. of men to be Employed.	Minerals or Metals demised.	Date of Delivery.
			WOLLONGONG DIVISION—*continued.*						
			a. r. p.						1908
46	851	Metropolitan Coal Company (Limited).	640 0 0	ML 4	Cumberland	Heathcote ...	1	Coal and shale ...	20 Feb.
47	852	Do do ...	640 0 0	ML 5	do	do	1	do	20 „
48	853	Do do ...	640 0 0	ML 6	do	do	1	do	20 „
52	854	Do do ...	635 3 0	ML 10	do	do	1	do	20 „
53	855	Do do ...	633 1 0	ML 11	do	do	1	do	20 „
54	856	Do do ...	635 2 0	ML 12	do	do	1	do	20 „
76	857	Do do ...	640 0 0	ML 34	do	do	1	do	2 Sept. 1910.
70	861	Do do ...	325 3 0	ML 29	do	do	1	do	28 April. 1911.
60	862	Do do ...	520 3 36	ML 18	do	do	1	do	23 Nov.
63	863	Do do ...	441 0 7	ML 21	do	do	1	do	23 „
64	864	Do do ...	521 2 38	ML 22	do	do	1	do	23 „
65	865	Do do ...	136 1 0	ML 23	do	do	1	do	23 „
66	866	Do do ...	533 0 15	ML 24	do	do	1	do	23 „
75	867	Do do ...	640 0 0	ML 33	do	Heathcote and Southend.	1	do	23 „

Mineral Leases in force for Coal and Shale under Mining Act, 1906.

Application No.	No. of Lease.	Names of Lessees.	Area.	Portion No.	County.	Parish.	Labour Conditions. No. of men to be employed. 1st Year.	Remainder	Date to commence.
			CAPERTEE DIVISION.						
			a. r. p.						1908.
7— 11	66	Tyldesley Colliery (No-Liability.)	80 2 8	ML 16	Roxburgh	Cullen Bullen	2	2	21 Dec.
8— 12	67	Do do ...	2 3 11	ML 17	do	do ...	2	2	21 „
9— 13	68	Do do ...	388 1 6	ML 113	do	do ...	4	4	21 „
14— 18	89	Do do ...	197 1 23	ML 112	do	do ...	2	2	21 „ 1909.
15— 19	90	Do do ...	445 2 37	ML 18	Roxburgh	Ben Bullen and Cullen Bullen.	4	4	4 Jan.
10— 14	146	The Invincible Colliery (Limited).	160 0 0	ML 19	do	Cullen Bullen and Ben-Bullen.	2	2	19 July.
21— 27	149	Tyldesley Colliery (No-Liability).	200 0 0	ML 3	do	Cullen Bullen	2	2	24 Aug. 1911.
25— 34	241	The Invincible Colliery (Limited).	640 0 0	ML 26	Roxburgh and Cook.	Cullen Bullen and Cox.	4	4	6 April.
26— 35	251	Do do ...	640 0 0	ML 25	Roxburgh	Ben Bullen ...	4	4	20 July. 1917.
33— 44	399	Do do ...	13 2 8	ML 12	do	Cullen Bullen	2	2	9 Jan.
34— 45	403	Main Range Collieries and Estates (Limited).	2 0 0	ML 28	do	do	2	2	25 „ 1921.
48— 67	520	Tyldesley Colliery (No-Liability).	640 0 0	ML 24	Roxburgh	Ben Bullen and Cullen Bullen.	4	4	11 April.
49— 68	521	Do do ...	250 0 0	ML 15	do	Ben Bullen ...	2	2	11 April.
53— 74	534	Renown Coal Company (Limited).	117 1 15	ML 29	do	Cullen Bullen	2	2	21 Oct. 1922.
68— 90	547	The Invincible Colliery (Limited).	640 0 0	ML 20	Roxburgh and Cook.	Ben Bullen and Cox.	4	4	7 Mar.
69— 93	548	Do do ...	445 0 0	ML 21	do ...	do ...	4	4	7 „
70— 94	549	Do do ...	106 2 0	ML 22	Roxburgh	Ben Bullen ...	2	2	7 „
47— 66	551	Tyldesley Colliery (No-Liability).	639 2 0	ML 27	do	do ...	4	4	1 April.
77—151 (124A)	574	William Henry Vidler	40 0 0	ML 1	do	Bandamora ...	2	2	27 July.
78—152 (124A)	575	Do	20 0 0	ML 2	do	do ...	2	2	27 „
79—153 (124A)	576	Do	40 0 0	ML 3	do	do ...	2	2	27 „
71— 98	587	Ben Bullen Colliery Ltd.....	640 0 0	ML 23	do	Ben Bullen and Coco.	4	4	15 Sept. 1923.
84—217 (124A)	643	Torquay and Anglesea Oil Concessions Co. (No-Liability).	318 0 0	43	do	Airly	2	4	30 Oct.
85—218 (124A)	644	Do do ...	320 0 0	42	do	do	2	4	„
86—219 (124A)	645	Do do ...	204 3 20	MP 9	do	do	2	4	„
87—220 (124A)	646	Do do ...	24 0 0	SL 96–4	do	do	2	4	„
83—118	647	Ben Bullen Colliery Ltd.....	239 2 31	ML 28	do	Coco	2	4	22 Oct. 1924.
106—140	695	Harry Corrington Vidler	181 2 14	ML 20	do	Airly	2	4	5 Dec.

MINERAL LEASES in force for Coal and Shale under Mining Act, 1906—*continued.*

Application No.	No. of Lease.	Names of Lessees.	Area.	Portion No.	County.	Parish.	Labour Conditions. Men to be Employed. 1st Year.	Remainder	Date to commence.
		EAST MAITLAND DIVISION.	a. r. p.						
									1909.
2— 2	1	The East Greta Coal-mining Company (Limited).	64 0 12	SR 5	Northumberland	Heddon and Stanford.	2	2	9 Jan.
4— 4	2	Caledonian Collieries (Limited)	640 0 0	MP 25	do ...	Cessnock	4	4	4 Feb.
5— 5	3	Do do ...	562 2 18	MP 1	do ...	do	4	4	4 ,,
8— 8	5	The Hetton-Bellbird Collieries (Limited).	5 1 32	ML 18	do ...	Cessnock and Ællalong.	2	2	4 Mar.
22— 28	6	Do do ...	1 0 34	ML 20	do ...	Ællalong	2	2	1 ,,
9— 10	8	The East Greta Coal Mining Company (Limited).	9 0 22	ML 8	do ...	Heddon	2	2	6 ,,
10— 13	16	Caledonian Collieries (Limited)	187 3 0	64, 65, & road.	do ...	Stanford	2	2	1 Sept.
11— 14	26	Do do ...	136 1 0	67	do ...	do	2	2	9 Oct.
30— 47	27	Do do ...	3 3 9	ML 31	do ...	Cessnock	2	2	9 ,,
31— 48	28	Do do ...	3 2 35	ML 32	do ...	Stanford	2	2	9 ,,
32— 49	29	Do do ...	6 2 23	ML 33	do ...	do	2	2	9 ,,
14— 6	32	Do do ...	534 3 0	ML 10	do ...	Stanford and Mulbring.	4	4	30 Sept.
13— 15	33	Do do ...	10 1 33	ML 30	do ...	Stanford, Cessnock, Mulbring, and Quarrybylong.	2	2	23 ,,
33— 50	34	Do do ...	31 2 32	ML 34	do ...	Mulbring	2	2	23 ,,
									1909.
16— 20	56	Hebburn (Limited)	602 1 10	MP 2	do ...	Stanford	4	4	4 Jan.
17— 21	57	Do	635 2 12	MP 3	do ...	do	4	4	4 ,,
18— 22	58	Do	618 0 12	MP 4	do ...	do	4	4	4 ,,
19— 23	59	Do	640 0 0	MP 5	do ...	do	4	4	4 ,,
20— 24	60	Do	640 0 0	ML 19	do ...	do	4	4	,,
21— 25	61	Do	40 0 0	ML 3	do ...	Heddon	2	2	4 ,,
1— 1	74	Excelsior Collieries and Coke Works (Limited).	501 3 27	ML 4	do ...	Branxton	4	4	13 ,,
38— 60	75	The Newcastle Coal-mining Company (Limited).	23 1 2	ML 5 & 6.	do ...	do	2	2	5 Feb.
39— 61	76	Excelsior Collieries and Coke Works (Limited).	5 1 23	ML 2	do ...	do	2	2	5 ,,
25— 35	104	The Wickham and Bullock Island Coal Company (Limited).	12 2 20	ML 8	do ...	Ællalong	2	2	23 Mar.
26— 36	105	Do do ...	13 0 38	ML 9	do ...	do	2	2	23 ,,
27— 37	106	Do do ...	13 3 21	ML 10	do ...	do	2	2	23 ,,
28— 38	107	Do do ...	8 2 27	ML 11	do ...	do	2	2	23 ,,
29— 39	108	Do do ...	6 3 28	ML 12	do ...	do	2	2	23 ,,
36— 57	109	Do do ...	2 1 25	ML 17	do ...	do	2	2	23 ,,
37— 58	110	Do do ...	2 1 20	ML 16	do ...	do	2	2	23 ,,
40— 63	119	Abermain Seaham Collieries Ltd.	2 0 0	ML 34	do ...	Stanford	2	2	9 July.
7— 7	159	South Greta Colliery (Ltd.)...	4 0 10	ML 7	do ...	Heddon, Gosforth, and Maitland.	2	2	14 Sept.
									1910.
15— 17	199	Do do ...	4 2 14	ML 9	do ...	Maitland and Gosforth.	2	2	13 April.
41— 72	234	The Wickham and Bullock Island Coal Company (Ltd.)	70 2 33	ML 6	do ...	Allandale and Heddon.	2	2	14 Dec.
									1911.
42— 75	239	Caledonian Collieries (Limited)	10 0 10	ML 42	do ...	Stanford	2	2	7 Mar.
									1912.
44— 78	282	Do do ...	3 0 3	ML 36	do ...	Cessnock	2	2	4 Jan.
46— 81	286	John Brown, William Brown, and Stephen Brown.	4 0 21	ML 1	do ...	Stockrington	2	2	11 July.
									1914.
50— 88	325	The Hetton-Bellbird Collieries (Limited).	29 2 28	ML 39	do ...	Cessnock	2	2	6 Jan.
52— 91	326	The Wickham and Bullock Island Coal Company (Ltd.)	40 0 0	20	do ...	Ællalong	2	2	18 Feb
47— 20 82— 83	328	William Longworth and Thomas Longworth.	4 0 15	ML 3	do ...	Maitland	2	2	27 Jan.
61—110 96—129 Newcastle	360	Edward Kelly, William Thomas Fowler, James Edwards, and Ernest James Card.	626 1 17	ML 40	do ...	Awaba and Teralba.	4	4	7 Nov.
62—111	361	Do do	373 2 23	ML 41	do ...	Awaba	4	4	7 ,,
									1916.
66—143 69—151	393	Caledonian Collieries (Limited)	3 0 34	ML 33	do ...	Cessnock	2	2	20 Sept.
									1917.
Singleton 17— 19	430	Newcastle Wallsend Coal Company.	3 3 30	ML 21	do ...	Milfield and Pokolbin.	2	2	7 Dec.
									1919.
77—171	459	John Brown and William Brown.	321 0 25	ML 68	do ...	Stanford	2	2	9 Sept.
71—155	461	The Newcastle Coal-mining Company (Limited).	16 3 15	ML 9	do ...	Branxton	1	1	9 Oct.
									1920.
76—170	490	East Greta Coal-mining Company (Limited).	319 0 22	ML 67	do ...	Stanford	2	2	25 May.
80—186	497	Caledonian Collieries (Limited)	74 3 32 (ex railway)	17 & 18	do ...	Cessnock	2	2	25 June.

Mineral Leases in force for Coal and Shale under Mining Act, 1906—*continued.*

Application No.	No. of Lease.	Names of Lessees.	Area.	Portion No.	County.	Parish.	Labour Conditions. Men to be Employed. 1st Year.	Remainder	Date to commence.
		EAST MAITLAND DIVISION—*continued.*							
			a. r. p.						1920.
78—179	499	Richard Gilbert	223 2 6	ML 36	Northumberland	Teralba and Mulbring.	2	2	20 Oct.
79—180	500	Do	310 0 0	ML 6	do	Mulbring	2	2	20 „
									1921.
93—239	537	Hebburn (Limited)	2 3 17	ML 71	do	Stanford	2	2	20 Dec.
87—230	541	Caledonian Collieries (Limited)	1 2 8	ML 1	do	Quarrybylong	2	2	20 „
									1922.
89—233	542	Central Greta Colliery (Ltd.)	1 0 0	ML 10	do	Branxton	2	2	19 Jan.
									1921.
12—146	550	Excelsior Collieries and Coke Works (Limited).	40 0 0	ML 3	do	do	2	2	28 Nov.
90—236	593	South Greta Colliery (Limited)	3 1 23	MLs 13 & 16.	do	Maitland	2	2	30 Oct.
									1922.
96—247	594	East Greta Coal-Mining Company (Limited).	4 2 37	ML 1	do	Ælalong	2	2	5 Dec.
102—259	599	John Brown, William Brown and Stephen Brown.	2 2 0	ML 2	do	Stockrington	2	2	21 Dec.
103—260	600	Do do	9 3 33	ML 3	do	do	2	2	21 „
104—261	601	Do do	10 2 30	ML 4	do	do	2	2	21 „
100—251	602	George Washington Waddell and Edward Telford Simpson.	5 2 31	ML 2	do	Ælalong	2	2	22 „
									1923.
88—231	615	Charles George Milton Capp	126 2 0	ML 12	do	Maitland	2	4	24 April
82—203	621	East Greta Coal Mining Company (Limited).	50 0 0	ML 16	do	Heddon and Stanford.	2	4	15 Mar.
93—249	629	William Longworth and Thomas Longworth.	0 0 10½	ML 18	do	Maitland	2	2	24 Mar.
120—300	635	Abermain Seaham Collieries (Limited).	492 2 0	ML 12	do	Mulbring	4	8	8 Aug.
107—270	636	Reginald St. Chad Young	640 0 0	MP 4	do	Mulbring and Teralba.	4	8	10 Sept.
08—271	637	Do do	640 0 0	MP 1	do	Mulbring	4	8	10 Sept.
15—285	638	Abermain Seaham Collieries (Limited).	21 1 6	ML 23	do	Heddon	2	4	10 Sept.
105—268	652	Albert Andrew Holland	1 1 27	ML 73	do	Stanford	2	4	19 Dec.
106—269	653	Do	7 0 15	ML 74	do	do	2	4	19 „
									1924.
131—403	663	John Brown, William Brown and Stephen Brown.	6 0 0	ML 78	do	do	2	4	12 April.
92—238	668	South Greta Colliery (Limited)	4 0 0	ML 15	do	Maitland	2	4	3 July.
132—404	692	John Brown, William Brown and Stephen Brown.	17 0 0	ML 83	do	Stanford	2	4	21 Nov.
									1925.
112—279	699	Albert Andrew Holland	147 0 0 (ex. allotments.	ML 14	do	Ælalong	2	4	24 Mar.
121—304	700	Do	367 3 3	ML 23	do	do	4	8	24 „
136—412	701	Do	18 1 23	ML 4	do	Quarrybylong	2	4	24 „
144—454	702	Do	106 0 0	ML 20	do	Mulbring	2	4	6 April.
		GUNNEDAH DIVISION.							1911.
2— 2	278	The Preston Iron, Coal, and Coke Mining Company (Ltd.)	33 2 4	ML 20	Pottinger	Digby	2	2	21 Nov.
									1919.
8 24	453	The Gunnedah Colliery Company (Limited).	30 0 0	ML 4	do	Black Jack	2	2	21 Mar.
9— 25	454	Do do	151 1 0	ML 3	do	do	2	2	21 „
		INVERELL DIVISION.							1908.
1— 1	30	The Ashford Coal Company (Limited).	240 0 0	ML 4	Arrawatta	McDonald	2	2	28 July.
		LITHGOW DIVISION.							1908.
7 to convert	15	Main Range Collieries and Estates (Limited)	25 2 0	MPs 8 & 9	Cook	Cox and Falnash.	2	2	21 Aug.
3— 3	51	Do do	272 0 0	MP 15	Roxburgh and Cook.	Cullen Bullen and Cox.	2	2	1 Dec.
8 to convert	52	Do do	104 1 38	MP 12	Cook	Cox	2	2	30 Nov.
9 „	53	Do do	182 3 32	MP 7	Roxburgh and Cook.	Cullen Bullen and Cox.	2	2	30 „
13 to convert	63	The Invincible Colliery (Ltd.)	340 0 0	MP 14	do	Cullen Bullen, Ben Bullen, and Cox.	4	4	1 Dec.
									1909.
15— 17	79	The Oakey Park Coal-Mining and Coke Company (Limited).	520 0 0	ML 6	Cook	Marangaroo	4	4	27 Jan.
16— 18	80	Do do	460 0 0	ML 7	do	do	4	4	27 „
6— 6	87	The Invincible Colliery (Ltd.)	320 0 0	ML 11	Roxburgh	Ben Bullen and Cullen Bullen	2	2	2 Mar.
13— 15	91	Do do	640 0 0	ML 14	Roxburgh and Cook.	BenBull n and Cox.	4	4	23 „
14— 16	92	Do do	320 0 0	ML 15	Cook	Cox	2	2	23 „

MINERAL LEASES in force for Coal and Shale under Mining Act, 1906—*continued.*

Application No.	No. of Lease.	Names of Lessees.	Area.	Portion No.	County.	Parish.	Labour Conditions. Men to be Employed. 1st Year.	Remainder	Date to commence.
		LITHGOW DIVISION—*continued.*	a. r. p.						1909.
19— 26	143	The Oakey Park Coal-Mining and Coke Company (Limited).	0 1 39 1/10	ML 8	Cook	Lett and Marangaroo.	2	2	4 Aug.
20— 27	151	The Commonwealth Portland Cement Company (Limited).	522 1 3	MP 6 & 13	Roxburgh and Cook.	Cullen Bullen and Cox.	4	4	27 May.
21— 28	152	Do do ...	5 0 0	ML 4	Roxburgh	Cullen Bullen	2	2	27 ,,
22— 29	153	Main Range Collieries and Estates (Limited).	334 3 25	MP 4	Roxburgh and Cook.	Cullen Bullen and Cox.	4	4	18 Aug.
62 to convert	155	Saywell's Collieries (Limited)...	1 2 36	MP 10	Cook	Marangaroo ...	2	2	21 Sept.
63 ,,	156	Do ...	0 2 4	MP 11	do	do ...	2	2	21 ,,
18— 24	164	Vale of Clwydd Coal and Brick Company (Limited).	7 1 34	ML 2 & 3 and MP 9	do	Lett	2	2	26 Oct. 1910.
30— 45	197	The Commonwealth Oil Corporation (Limited).	640 0 0	MP 26	do	Gindantherie	4	4	22 Mar.
75 to convert	203	Saywell's Collieries (Limited)...	4 0 31	MP 9	do	Marangaroo ...	2	2	27 May.
Lithgow 31-46	204	Francis Joseph Neubeck	26 3 30	ML 1	do	Lidsdale	2	2	27 ,,
78 to convert	210	The Oakey Park Coal-Mining and Coke Company, Limited.	408 1 6	MP 7	do	Marangaroo ...	4	4	26 Aug.
45— 60	220	Lithgow Valley Colliery Company (Limited).	6 1 3	ML 9	do	do ...	2	2	16 Nov.
43— 58	221	Main Range Collieries and Estates (Limited.)	10 1 29	MP 9	Roxburgh and Cook.	Cullen Bullen and Cox.	2	2	16 ,, 1911.
49— 65	240	Do do ...	300 0 0	ML 23	do ...	do ...	2	2	28 Feb.
50— 66	247	Do do ...	67 1 32	ML 1	Cook	Cox	2	2	6 June.
52— 69	268	Saywell's Collieries (Limited)...	3 0 21½	ML 7	do	Lett	2	2	5 Oct.
55— 72	272	The Commonwealth Portland Cement Company (Limited).	8 0 0	ML 27	Cook and Roxburgh.	Cox and Cullen Bullen.	2	2	11 Nov. 1912.
53— 73	280	Lithgow Valley Colliery Company (Limited).	14 1 22	MP 2	Cook	Marangaroo ...	2	2	23 Jan. 1914.
65— 86	327	Vale of Clwydd Coal and Brick Company (Limited).	3 2 7	ML 10	do	Lett	2	2	9 Mar. 1917.
7[illegible]—101	424	The Wallerawang Collieries (Limited).	100 0 0	ML 29	do	Cox	2	2	16 Aug. 1919.
73—113	455	Main Range Collieries and Estates (Limited).	382 3 0	ML 14	Roxburgh	Cullen Bullen	2	2	21 Mar.
84—118	460	Saywell's Collieries (Limited)...	1 3 39	ML 12	Cook	Marangaroo ...	1	1	12 Sept. 1920.
93—127	479	Hoskins' Iron and Steel Company (Limited).	640 0 0	ML 17	do	do ...	4	4	24 Mar.
94—128	48	Do do ...	76 1 15	ML 11	do	do ...	2	2	24 ,,
95—129	481	Do do ...	540 0 0	ML 16	do	do ...	4	4	24 ,,
96—130	482	Do do ...	8 1 2	ML 15	do	do ...	2	2	24 ,,
97—131	483	Do do ...	640 0 0	ML 19	do	do ...	4	4	24 ,,
98—132	484	Do do ...	640 0 0	ML 20	do	do ...	4	4	24 ,,
99—133	485	Do do ...	640 0 0	ML 18	do	do ...	4	4	24 ,, 1920.
92—126	492	The Wallerawang Collieries (Limited.)	312 2 15	ML 30	do	Cox	2	2	25 June. 1921.
213—92 (124A)	519	William Henry Colin McIntosh	40 0 0	195	do	Lidsdale	2	2	26 April.
103—141	527	Vale of Clwydd Coal and Brick Company (Limited).	2 0 2	ML 19	do	Lett	2	2	21 July.
104—142 } 17 23 Penrith }	530	John George North, Alfred Herbert North, and Joseph Edwards.	640 0 0	ML 2	do	Wollangambie and Clwydd.	4	4	19 Sept.
137—220	535	The Wallerawang Collieries (Limited).	1 2 20	ML 8	do	Cox	2	2	2 Nov.
104—144	536	Do Do ...	50 0 0	ML 4	do	do	2	2	3 ,, 1922.
113—166	564	Francis Joseph Neubeck	48 3 8	ML 3	do	Lidsdale	2	2	2 May.
118—167	565	The Lithgow Valley Colliery Company Limited.	273 0 0	ML 20	do	Lett	2	2	2 ,,
141—225	566	Hoskins' Iron and Steel Company (Limited).	0 0 5	ML 24	do	do	2	2	16 June.
142—226	567	Do do ...	0 0 6	MP 25	do	do	2	2	16 ,,
106—145	570	The Wallerawang Collieries (Limited).	300 0 0	ML 5	do	Cox	2	2	16 June.
107—146	571	Do do ...	640 0 0	ML 6	do	do	4	4	16 ,,
114—167A	572	Do do ...	290 2 0	ML 17	do	do	2	2	16 ,,
140—224	577	Hoskins' Iron and Steel Company (Limited).	0 0 5	ML 23	do	Lett	2	2	27 July.
116—174	579	William Sydney Cripps	640 0 0	ML 16	Roxburgh and Cook.	Ben Bullen and Wolgan.	4	4	17 ,,
150—243	580	Francis Joseph Neubeck	3 0 20	ML 15	Cook	Lidsdale	2	2	3 Aug.
162—259	581	The Wallerawang Collieries (Limited).	320 0 0	ML 10	do	Cox	2	2	15 ,,
151—244	589	Francis Joseph Neubeck	7 0 36	ML 16	do	Lidsdale	2	2	17 Oct.
149—242	592	Do	8 1 38	ML 14	do	do	2	2	30 ,, 1923.
124—197	631	Marianne Cooke, Robert Sands, and George Ernest Brown.	640 0 0	ML 4	do	Lidsdale	4	8	23 July.
125—198	632	Do do ...	640 0 0	ML 7	do	Cox	4	8	23 ,,

Mineral Leases in force for Coal and Shale under Mining Act, 1906—*continued.*

Application No.	No. of Lease.	Names of Lessees.	Area. a.	r.	p.	Portion No.	County.	Parish.	Labour Conditions. No. of Men to be employed. 1st Year.	Remainder	Date to commence.
		LITHGOW DIVISION—*continued.*									1923.
1—271	633	The Railway Commissioners of New South Wales.	640	0	0	ML 13	Cook	Marangaroo	...	..	30 July.
17—277	640	The Wallerawang Collieries (Limited).	297	3	18	ML 19	do	Cox	2	4	30 Oct.
129—201	656	Arnold Morrice	640	0	0	ML 7	do	Clwydd	4	8	9 Nov.
131—203	657	Do	640	0	0	ML 22	do	Clwydd and Lett.	4	8	5 „
132—206	658	Do	640	0	0	ML 8	do	Clwydd	4	8	9 „
133—207	659	Do	640	0	0	ML 9	do	do	4	8	9 „
134—208	660	Do	640	0	0	ML 10	do	do	4	8	9 „
		MOSS VALE DIVISION.									1921.
8— 13	510	J. H. Trevarthen (Limited)	590	0	0	ML	Camden	Joadja	4	4	3 Feb.
											1924.
29— 63	664	Arnold Stanley Francis Taylor	210	0	0	ML 3	do	Belanglo	2	4	26 May.
32— 67	665	Do do	317	1	35	ML 4	do	do	2	4	26 „
35— 72	666	Do do	320	0	0	ML 6	do	do	2	4	3 July.
27— 56	667	Alphonsus Edward Murphy	12	0	14	ML 2	do	do	2	4	15 May.
36— 73	676	Arnold Stanley Francis Taylor	284	0	0	ML 12	do	do	2	4	12 Sept.
37— 82	677	Do do	92	3	14	ML 11	do	do	2	4	12 „
33— 70	678	Loch Catherine Colliery (Ltd.)	640	0	0	ML 7	do	do	4	8	12 „
34— 71	679	Do do	616	0	0	ML 8	do	do	4	8	12 „
											1925.
42—111	696	Do do	8	2	0	ML 19	do	do	2	4	5 Dec.
		MUSWELLBROOK DIVISION.									1923.
3— 5	627	Iris Grove and Norman Pern	640	0	0	ML 5	Hunter	Caroora	4	8	16 July.
4— 6	628	Do do	640	0	0	ML 4	do	do	4	8	16 „
											1924.
15— 56	688	William Cunneen	4	1	12	ML 1	Brisbane	Ellis	2	4	14 Nov.
21— 66	690	Albert John Gould and Norman Pern.	40	0	0	ML 20	Hunter	Caroora	2	4	21 „
		NEWCASTLE DIVISION.									1908.
2— 1	54	Fassifern Coal Company (Limited).	81	3	30	ML 3	Northumberland	Awaba	2	2	21 Dec.
											1909.
5— 4	129	William Thomas Fowler, James Edwards, and Edward Kelly.	481	2	10	ML 23	do	Awaba, Mulbring, and Teralba.	4	4	8 July.
6— 5	130	Do do	560	2	13	ML 24	do	Mulbring, Awaba and Coorumbung	4	4	8 „
30— 31	131	Do do	149	1	11	ML 26	do	Coorumbung and Awaba.	2	2	8 „
15— 14	132	James Donaldson, junior, and Alexander Long Donaldson.	29	0	0	ML 27	do	Awaba	2	2	23 June.
38— 42	137	Edward Alworth Mitchell Merewether and Heny Alfred Mitchell Merewether.	2	2	16	ML 54	do	Newcastle	2	2	3 Aug.
54 to convert	144	William Brown	129	3	30	89	do	Stockrington	2	2	3 „
57 „	145	The Dudley Coal Company (Limited).	11	3	0	MP 20	do	Kahibah	2	2	13 „
68 „	160	Edward Alworth Mitchell Merewether and William David Mitchell Merewether.	4	0	30	MP 29	do	do	2	2	24 Sept.
70 „	165	Abermain Seaham Collieries (Limited).	23	3	8	MP 7	do	Teralba and Stockrington.	2	2	15 Nov.
71 „	168	William Brown	13	3	26	MP 1	do	Stockrington	2	2	15 „
											1910.
77 „	205	Edward Alworth Mitchell Merewether and William David Mitchell Merewether.	5	2	0	MP 1	do	Kahibah	2	2	28 June.
46— 58	209	James Donaldson, junior, and Alexander Lang Donaldson.	2	3	4	ML 43	do	Awaba	2	2	26 Aug.
58— 76	223	Fassifern Coal Company (Limited).	2	0	22	ML 6	do	do	2	2	14 Dec.
61— 79	224	Do do	3	3	38	ML 9	do	do	2	2	14 „
44— 54	227	The Dudley Coal Company (Limited).	4	1	3	ML 8	do	Kahibah	2	2	14 „
64— 83	228	Do do	6	1	16	MP 24	do	do	2	2	6 „
65— 84	229	Do do	1	0	24	MP 23	do	do	2	2	6 „
											1911.
66— 78	233	Fassifern Coal Company (Limited).	7	1	29	ML 8	do	Awaba	2	2	11 Jan.
59— 77	236	Do do	4	2	2	ML 7	do	do	2	2	24 „
56— 73	270	Pacific Coal Company (Limited).	6	1	35	ML 4	do	do	2	2	31 Oct.
57— 74	271	Do do	30	3	32	ML 5	do	do	2	2	3 Nov.

MINERAL LEASES in force for Coal and Shale under Mining Act, 1906—*continued.*

Application No.	No. of Lease.	Names of Lessees.	Area.	Portion No.	County.	Parish.	Labour Conditions. No. of Men to be employed. 1st Year.	Re-mainder.	Date to commence.
		NEWCASTLE DIVISION—*continued.*							
			a. r. p.						1912.
68—89	281	Newcastle Wallsend Coal Company.	2 1 18	MP 19	Northumberland	Awaba	2	2	23 Jan.
69—97	288	John Brown, William Brown, and Stephen Brown.	9 3 38	ML 13	do ...	Teralba and Hexham.	2	2	7 Aug
70—98	289	Do do ...	4 3 35	ML 4	do ...	Teralba	2	2	7 „
71—99	290	Do do ...	2 0 27	ML 5	do ...	Hexham and Teralba.	2	2	7 „
72—100	291	Do do ...	2 1 31	ML 6	do ...	do	2	2	7 „
79—100	292	Abermain Seaham Collieries (Limited).	298 0 0	94 & 110	do ...	Teralba	2	2	16 Sept.
77—106	293	Do do ...	15 0 24	ML 7	do ...	do	2	2	17 Oct.
82—111	294	The Scottish-Australian Mining Company (Limited).	79 0 0	MP 179 Includes Barrier.	do ...	Kahibah ... (Under Pacific Ocean).	2	2	10 „
									1913.
78—107	310	Abermain Seaham Collieries (Limited).	3 3 27	ML 8	do ...	Teralba	2	2	7 Mar.
83—112	313	The Redhead Collieries (Limited).	9 2 16	ML 26	do ...	Kahibah	2	2	14 Aug.
84—113	314	Do do ...	7 0 22	ML 27	do ...	do	2	2	1 July.
									1914.
85—114	329	Edward Alworth Mitchell Merewether and William David Mitchell Merewether.	4 1 0 (about).	ML 28	do ...	do	2	2	25 Mar
87—118	330	do do ...	10 0 0 (ex. PML 1).	ML 29 & 62.	do ...	Newcastle and Kahibah.	2	2	25 „
92—124	332	Caledonian Collieries (Limited)	324 3 22	ML 38	do ...	Kahibah	4	4	11 Sept.
93—125	333	Do do ...	335 0 29 (ex. ML 20).	ML 30	do ...	do	4	4	11 „
94—126	334	Do do ...	328 1 25	ML 31	do ...	do	4	4	11 „
95—127	335	Do do ...	324 2 0	ML 39	do ...	do	4	4	11 „
96-129 and 61-110 Newcastle.	360	Edward Kelly, William Thomas Fowler, James Edwards, and Ernest James Card.	326 1 17	ML 40	do ...	Awaba and Teralba.	4	4	7 Nov.
97—130	361	Do do ...	373 2 23	ML 41	do ...	Awaba	4	4	7 „
103—136	364	Caledonian Collieries (Limited).	64 3 7	ML 16	do ..	Teralba	2	2	10 Dec.
									1915.
105—138	369	Do do ...	15 0 0	ML 21	do ...	Kahibah	2	2	12 Mar.
99—132	375	The Wallarah Coal Company (Limited).	640 0 0	ML 12	do ...	Wallarah	4	4	2 July.
									1916.
112—146	387	Do do ...	4 2 16	MP 11	do ...	do	2	2	6 June.
111—145	388	The Scottish-Australian Mining Company (Limited).	4 0 26	ML 41	do ...	Kahibah	2	2	18 Aug.
110—144	389	Do do ...	2 0 0	ML 40	do ...	do	2	2	9 „
117—152	390	Newcastle-Wallsend Coal Company.	21 3 34	ML 17	do ...	Teralba	2	2	5 Sept.
									1916.
115—149	396	Fassifern Coal Company (Limited).	0 3 33	ML 10	do ...	Awaba	2	2	20 Sept.
									1917.
118—154	404	Edward Kelly and James Edwards.	258 2 30	MLS 21, 22.	do ...	Awaba and Mulbring.	2	2	14 Feb.
121—158	422	Newcastle-Wallsend Coal Company.	4 0 36	ML 10	do ...	Teralba	2	2	27 July.
									1918.
126—163	438	Robert Bothwell Pettigrew ...	219 2 16	ML 19	do ...	Coorumbung and Mulbring.	2	2	4 July.
127—164	439	do do ...	640 0 0	ML 4	do ...	do ...	4	4	4 July.
128—165	440	Do do ...	502 2 23	ML 14	do ...	do ...	4	4	4 „
129—166	441	Do do ...	151 1 28	ML 12	do ...	Coorumbung	4	4	4 „
130—167	442	Do do ...	640 0 0	ML 7	do ...	Dora and Coorumbung. ...	4	4	4 „
131—168	443	Do do ...	640 0 0	ML 6	do ...	do ...	4	4	4 „
134—171	444	Do do ...	120 0 0	118	do ...	Coorumbung...	2	2	4 „
									1919.
133—170	448	Edward Alworth Mitchell Merewether, and William David Mitchell, Merewether.	287 2 0 (ex. road)	33B	do ...	Kahibah ...	2	2	14 Jan.
135—172	457	Fassifern Coal Company (Limited)	1 0 17	ML 12	do ...	Awaba	2	2	26 May
86 to convert	468	The Redhead Collieries (Limited).	640 0 0	MP 207	do	Kahibah	4	4	22 Dec.
87 „	469	Do do ..	640 0 0	MP 208	do ..	do	4	4	22 „
									1920.
140—180	493	The Wallarah Coal Company (Limited).	640 0 0	ML 15	do ..	Under Lake Macquarie.	4	4	12 July.
141—184	494	Do do ...	350 0 0	55 & 56	do ..	Wallarah ..	4	4	25 June.
138—178	501	Reginald St. Chad Young and Richard Gilbert.	555 2 18	ML 45	do ..	Awaba and Coorumbung.	4	4	20 Oct.
142—186	502	Richard Gilbert	329 1 29	MP 12	do ..	Teralba ...	4	4	20 „
137—174	504	Alfred Edward Taylor	5 2 39	ML 42	do ..	Kahibah	4	4	14 Dec.
156—202	505	Abermain Seaham Collieries (Limited).	398 3 32	MP 5	do ..	Mulbring and Teralba.	4	4	30 „

Mineral Leases in force for Coal and Shale under Mining Act, 1906—*continued.*

Application No.	No. of Lease.	Names of Lessees.	Area.	Portion No.	County.	Parish.	Labour Conditions. No. of men to be employed. 1st Year.	Remainder	Date to commence.
		NEWCASTLE DIVISION—*continued.*	a. r. p.						1921.
152—198	523	Newcastle South Collieries (Limited).	640 0 0 (exp or. 162)	ML 15	Northumberland	Awaba	4	4	24 May.
153—199	524	Do do	640 0 0	ML 16	do	Awaba and Coorumbung.	4	4	24 „
154—200	525	Do do	640 0 0	ML 17	do	do	4	4	24 „
155—201	526	Do do	640 0 0	ML 18	do	do	4	4	24 „
183—233	538	Caledonian Collieries (Limited)	79 3 7	MP 3	do	Teralba	2	2	6 Dec.
184—234	539	Do do	389 3 0	MP 11	do	do	4	4	6 „
									1922.
182—232	544	Do do	635 2 19	MP 2	do	Teralba and Mulbring.	4	4	2 Jan.
179—229	552	The New Redhead Estate and Coal Company (Limited).	640 0 0	ML 45	do	Kahibah	4	4	7 April.
180—230	553	Do do	640 0 0	ML 46	do	do	4	4	7 „
181—231	554	Do do	320 0 0	ML 47	do	do	2	2	7 „
176—226	582	Samuel Palmer	318 0 20	ML 18	do	Wallarah and Kahibah.	2	2	15 Aug.
162—211	584	Do	206 0 9 (expor. 77)	MP 206	do	Kahibah	2	2	15 „
163—212	585	Do	464 2 5 (ex private lands).	ML 43	do	Wallarah and Kahibah	4	4	15 „
189—247	586	The Scottish Australian Mining Company (Limited).	4 3 11	ML 49	do	Kahibah	2	2	19 „
175—225	588	Samuel Palmer	166 1 0	ML 17	do	Wallarah	2	2	5 Sept.
177—227	590	Do	320 0 0	ML 44	do	Kahibah	2	2	23 „
									1922.
161—210	591	Samuel Palmer	640 0 0	MP 205	do	Kahibah	4	4	6 Oct.
187—239	595	Edward Alworth Mitchell Merewether and William David Mitchell Merewether.	1 2 37	ML 50	do	do	2	2	15 Sept.
195—257	596	Philip Francis Coulin and Arthur Percival Coulin.	2 3 31	ML 55	do	do	2	2	5 Dec.
196—258	597	Samuel Bryant	1 1 19	ML 56	do	do	2	2	5 „
202—264	598	Philip Francis Coulin and Arthur Percival Coulin.	0 0 25	ML 57	do	do	2	2	5 „
									1923.
174—224	610	Samuel Palmer	499 1 36	ML 16	do	Wallarah and Kahibah.	4	4	15 March.
148—194	616	Fassifern Coal Company (Ltd.)	607 0 0	ML 14	do	Awaba	4	4	15 „
149—195	617	Do do	556 2 0	ML 13	do	do	4	4	15 „
201—263	626	Wallarah Coal Company (Limited).	8 2 5	ML 24	do	Wallarah	2	4	28 June.
150—196	641	Fassifern Coal Company (Ltd.)	27 1 20	109	do	Teralba	2	4	3 Sept.
151—197	642	Do do	224 1 2	ML 11	do	Awaba	2	4	23 July.
188—246	648	The Wallarah Coal Company (Limited).	16 3 0	ML 19	do	Wallarah	2	4	5 Nov.
200—262	650	Do do	3 1 3	ML 23	do	do	2	4	3 Dec.
250—322	651	Newcastle-Wallsend Coal Co.	2 1 16	ML 9	do	Teralba	2	4	11 „
248—320	654	The Cardiff Borehole Collieries Limited.	2 0 18	ML 52	do	Kahibah	2	4	26 Nov.
249—321	655	Do do	2 2 20	ML 53	do	do	2	4	26 „
									1924.
252—326	670	Do do	2 2 32	ML 65	do	do	2	4	25 July.
253—327	671	Do do	1 0 17½	ML 63	do	do	2	4	23 Aug.
254—328	672	Do do	0 3 18	ML 64	do	do	2	4	23 „
259—337	680	Robert Francis Talbot and John McGowan.	640 0 0	ML 20	do	Wallarah	4	8	28 Oct.
260—338	681	Do do	640 0 0	ML 22	do	do	4	8	28 „
256—333	693	James Robertson	2 2 23	ML 60	do	Kahibah	2	4	6 Nov.
257—334	694	Do	1 2 30	ML 61	do	do	2	4	6 „
		PENRITH DIVISION							1921.
10— 16	511	The Blair Athol Coal and Timber Company (Limited).	640 0 0 (ex por. 396).	ML 14	Cook	Blackheath	4	4	9 Feb.
									1922.
24— 31	556	Do	306 3 28	ML 29	do	do	2	2	10 April.
									1923.
25— 32	604	Grose Valley Development Syndicate (Limited).	640 0 0	ML 4	do	Bilpin, Irvine and Grose.	4	4	8 Feb.
26— 33	605	Do do	640 0 0	ML 3	do	do	4	4	8 „
27— 34	606	Do do	640 0 0	ML 5	do	Irvine and Grose.	4	4	8 „
28— 35	607	Do do	640 0 0	ML 6	do	Irvine, Jamieson and Grose	4	4	8 „
29— 36	608	Do do	640 0 0	ML 31	do	Blackheath and Irvine.	4	4	8 „
30— 37	609	Do do	640 0 0	ML 30	do	Jamieson, Grose, Blackheath and Irvine	4	4	8 „

MINERAL LEASES in force for Coal and Shale under Mining Act, 1906—*continued.*

Application No.	No. of Lease.	Names of Lessees.	Area. a. r. p.	Portion No.	County.	Parish.	Labour Conditions. No. of men to be employed. 1st Year.	Remainder	Date to commence.
		RYLSTONE DIVISION.							
									1913.
9— 24	311	Kandos Collieries (Limited) ...	638 3 20	ML 1	Roxburgh	Rylstone	4	4	20 Feb.
12— 27	315	Do do ...	200 0 0	ML 2	do	do	2	2	22 Sept.
									1919.
23—105	449	Do do ...	640 0 0	ML 7	do	do	4	4	14 Jan.
24—106	450	Do do ...	169 2 10	ML 5	do	do	2	2	30 ,,
25—107	451	Thomas William Taylor	1 1 30	ML 14	do	do	1	1	16 ,,
									1921.
29—130	509	John Felix King	22 0 25	ML 2	do	Clandulla	2	2	21 Jan.
									1923.
33—154	614	Do	221 1 33	ML 8	do	do	2	4	7 April.
36—158	634	Kandos Collieries (Limited)...	299 1 2	ML 19	do	Rylstone	2	4	18 Aug.
37—159	639	Do	367 1 8	ML 20	do	do	4	8	10 Sept.
									1924.
44—204	689	Clandulla Cement (Limited)...	375 3 19	ML 5	do	Hearne	4	8	13 Dec.
		SCONE DIVISION.							
									1908.
— 7	18	Muswellbrook Coal Company (Limited).	234 0 30	MLS 1, 2, 3 & 4.	Durham	Rowan	2	2	23 Sept.
6— 8	19	Do do ...	180 0 0	ML 6	do	do	2	2	23 ,,
7— 9	20	Do do ...	24 1 12	ML 5	do	do	2	2	23 ,,
									1910.
11— 15	215	Do do ...	15 2 30	ML 7	do	do	2	2	24 Sept.
12— 17	216	Do do ...	6 0 30	ML 11	do	do	1	1	3 Nov.
13— 18	217	Do do ...	2 0 16	ML 12	do	do	1	1	3 ,,
9— 12	219	Do do ...	17 2 10	ML 8	do	do	2	2	9 ,,
14— 24	222	Do do ...	3 2 10	ML 13	do	do	2	2	6 Dec.
									1912.
25— 36	287	Do do ..	9 3 10	ML 9	do	do	2	2	31 Aug.
									1913.
26— 41	320	Do do ..	1 1 18	ML 16	do	do	2	2	4 Nov.
									1915.
31— 52	376	Do do ...	1 1 2	ML 17	do	do	2	2	28 Sept.
									1916.
30— 51	386	Do do ...	3 3 2	ML 18	do	do	2	2	30 May.
									1919.
43— 68	465	Do do ...	8 1 38	ML 21	do	do	1	1	18 Sept.
44— 69	466	Do do ..	6 1 11	ML 22	do	do	1	1	28 Oct.
									1920.
42— 67	477	Do do ..	98 2 13	MLS 14, 15 & 20.	do	Rowan and Brougham.	2	2	28 Jan.
		SINGLETON DIVISION.							
									1910.
2— 2	230	William Longworth	7 2 4	ML 4	Durham	Auckland and Darlington.	2	2	14 Dec.
									1911.
3— 4	246	Thomas Jackson	32 1 0	ML 5	do	Auckland	2	2	26 May.
									1912.
4— 5	284	William Longworth	4 1 26	ML 6	do	Auckland and Darlington.	2	2	22 Mar.
									1917.
17— 19 East Maitland 69—151	430	Newcastle Wallsend Coal Company.	3 3 30	ML 21	Northumberland	Milfield and Pokolbin.	2	2	7 Dec.
									1922.
32— 40	557	John Owen Elliott	8 1 28	ML 7	Durham	Darlington ...	2	2	13 April.
		SYDNEY DIVISION.							
									1908.
1— 1	35	Sydney Collieries (Limited) ...	17 0 38	ML 1	Cumberland ...	Petersham ...	2	2	28 Sept.
									1910.
34 to convert ..	173	Do do ...	640 0 0	MPS 1 & 28	do ...	Harbour of Port Jackson	4	4	1 Mar.
35 ,,	174	Do do ...	640 0 0	MP 15	do ...	do ...	4	4	1 ,,
36 ,,	175	Do do ...	150 1 37	MP 16	do ...	do ...	2	2	1 ,,
37 ,,	176	Do do ...	633 0 7	MP 17	do ...	do ...	4	4	1 ,,
38 ,,	177	Do do ...	640 0 0	MP 18	do ...	do ...	4	4	1 ,,
39 ,,	178	Do do ...	640 0 0	MP 19	do ...	do ...	4	4	1 ,,
40 ,,	179	Do do ...	640 0 0	MP 20	do ...	do ...	4	4	1 ,,
41 ,,	180	Do do ...	640 0 0	MP 21	do ...	do ...	4	4	1 ,,
42 ,,	181	Do do ...	640 0 0	MP 22	do ...	do ...	4	4	1 ,,
43 ,,	182	Do do ...	640 0 0	MP 24	do ...	do ...	4	4	1 ,,
44 ,,	183	Do do ...	640 0 0	MP 23	do ...	do ...	4	4	1 ,,
45 ,,	184	Do do ...	640 0 0	MP 25	do ...	do ...	4	4	1 ,,
46 ,,	185	Do do ...	640 0 0	MP 26	do ...	do ...	4	4	1 ,,
47 ,,	186	Do do ...	157 1 36	MP 27	do ...	do ...	2	2	1 ,,
48 ,,	187	Do do ...	320 1 16	MP 30	do ...	do ...	4	4	1 ,,
49 ,,	188	Do do ...	640 0 0	MP 31	do ...	do ...	4	4	1 ,,
50 ,,	189	Do do ...	308 2 32	MP 32	do ...	do ...	2	2	1 ,,
51 ,,	190	Do do ...	553 3 11	MP 33	do ...	do ...	4	4	1 ,,
52 ,,	191	Do do ...	354 2 20	MP 29	do ...	do ...	4	4	1 ,,

Mineral Leases in force for Coal and Shale under Mining Act, 1906—*continued.*

Application No.	No. of Lease.	Names of Lessees.	Area.	Portion No.	County.	Parish.	Labour Conditions. Men to be Employed. 1st Year.	Remainder	Date to commence.
		URANA DIVISION.							
			a. r. p.						1920.
8— 34	478	Riverina Collieries (Limited) ...	320 0 0	ML 4	Urana	Clear Hill	2	2	19 Mar.
3— 20	488	Do	173 1 3 (ex. pors. 129 to 132).	ML 1	do	do ...	2	2	19 „
5— 23	489	Do	6 0 9	ML 3	do	do ...	2	2	19 „
									1922.
13— 50	611	Do	24 2 31	ML 8	do	Clear Hill and Gunambil.	2	2	21 Dec.
14— 51	612	Do	7 3 34	ML 6	do	Clear Hill	2	2	21 „
15— 52	613	Do	20 2 36	ML 7	do	do	2	2	21 „
									1924.
22— 73	673	Do	22 1 34	ML 9	do	do	2	4	23 Aug.
23— 74	674	Do	18 0 12	ML 10	do	do	2	4	23 „
24— 75	675	Do	28 0 18	ML 1	do	Gunambil	2	4	23 „
20— 71	686	Daniel Campbell Mackenzie ...	2 2 36	ML 2	do	do ...	2	4	30 „
21— 72	687	Do do ...	10 3 21	ML 3	do	do ...	2	4	30 „
		WELLINGTON DIVISION.							
									1924.
21—182	682	Richard Ernest Archbold	609 1 25	ML 4	Lincoln	Bald Hill	4	8	8 Sept.
		WOLLONGONG DIVISION.							
									1908.
10— 10	9	The Coal Cliff Collieries (Limited)	3 3 0	ML 18	Cumberland	Southend	2	2	13 Mar.
17— 61 (converted)	13	Metropolitan Coal Company Limited).	639 3 0	ML 19	do ...	Heathcote	4	4	6 „
18— 62 (converted)	14	Do do ...	640 0 0	ML 20	do ...	do ...	4	4	6 „
19— 17	31	The Coal Cliff Collieries (Limited).	513 2 0	MP 27	do ...	Southend	4	4	9 Oct.
1— 1	36	Bulli Colliery and Coke Works (Limited).	186 1 37	ML 10	do ...	Wedderburn and South-end.	2	2	4 Nov.
2— 2	37	Do do ...	640 0 0	ML 11	do ...	Wedderburn and South-end.	4	4	4 „
3— 3	38	Do do ...	640 0 0	ML 12	Cumberland and Camden.	Southend and Wonona.	4	4	4 „
4— 4	39	Do do ...	640 0 0	ML 13	do ...	Wedderburn and Wonona.	4	4	4 „
6— 6	40	Do do ...	640 0 0	ML 15	Cumberland ...	Wedderburn and South-end.	4	4	4 „
7— 7	41	Do do ...	640 0 0	ML 16	Cumberland and Camden.	Southend, Wedderburn and Wonona	4	4	4 „
8— 8	42	Do do ...	640 0 0	ML 17	do ...	Wedderburn and Wonona.	4	4	4 „
21— 19	43	Do do	640 0 0	ML 14	Cumberland ...	Wedderburn...	4	4	4 „
20— 18	45	The Coal Cliff Collieries (Limited).	640 0 0	MP 26	do ...	Southend	4	4	28 Oct.
20 to convert	46	The Bellambi Coal Company (Limited).	640 0 0	MP 35	Camden	Wonona, Cordeaux, and Wallandoola.	4	4	25 Nov.
21 „	47	Do do ...	640 0 0	MP 36	do ...	Wonona and Wallandoola	4	4	25 „
22 „	48	Do do ...	640 0 0	MP 37	do ...	do ...	4	4	25 „
23 „	49	Do do ...	640 0 0	MP 38	do ...	do ...	4	4	25 „
24 „	50	Do do ...	470 0 0	MP 39	do ...	do ...	4	4	25 „
									1909.
9— 9	65	The Coal Cliff Collieries (Limited).	21 2 18½	ML 19	Cumberland ...	Southend	2	2	9 Jan.
26 to convert	70	Do do ...	254 3 6	MP 17	do ...	do ...	2	2	16 „
27 „	71	Do do ...	119 1 31	MP 16	do ...	do ...	2	2	16 „
28 „	72	Do do ...	41 2 23	MP 18	do ...	do ...	2	2	16 „
29 „	73	Do do ...	640 0 0	MP 19	do ...	do ...	4	4	16 „
30 „	86	E. Vickery and Sons (Limited)	11 0 3	MPS 20 & 21	Camden	Kembla	2	2	15 Mar.
32 „	93	George Begg Vickery	514 1 23	MP 11	do ...	Cordeaux	4	4	19 „
11— 11	94	The Coal Cliff Collieries (Limited).	640 0 0	ML 20	Cumberland	Wedderburn and South-end.	4	4	19 „
12— 12	95	Do do ...	640 0 0	ML 21	do ..	Wedderburn...	4	4	19 „
13— 13	96	Do do ...	640 0 0	ML 22	do ...	Wedderburn and South-end.	4	4	19 „
14— 14	97	Do do ...	588 2 26	ML 23	do ...	Southend	4	4	19 „
15— 15	98	Do do ...	153 0 18	ML 24	do ...	do ...	2	2	19 „
16— 16	99	Do do ...	250 0 0	ML 1	do ...	Eckersley and Wedderburn	2	2	19 „

MINERAL LEASES in force for Coal and Shale under Mining Act, 1906—*continued.*

Application No.	No. of Lease.	Names of Lessees.	Area.	Portion No.	County.	Parish.	Labour Conditions. No. of Men to be employed. 1st Year.	Remainder	Date to commence.
		WOLLONGONG DIVISION—*continued.*							
			a. r. p.						1909.
31 to convert	112	E. Vickery and Sons (Limited)	47 2 25	MPS 1, 8, 9, 10, 11, & 12.	Camden	Kembla, Wonona, Wollongong, and Cordeaux.	2	2	19 Mar.
25— 23	115	Cyril Alfred Gilles, Frederick Yelverton Wilson, Edgar Yelverton Mills, Pattison Bryen, F. G. Clark, Charles Edward Bird, F. R. Poole, F. J. Carrick, and Howard Smith Company (Limited).	640 0 0	MP 1	do	Wongawilli	4	4	3 May.
59 to convert	147	Metropolitan Coal Company (Limited).	18 0 0	MP 7	Cumberland	Heathcote and Bulgo.	2	2	3 Aug.
64 ,,	157	North Bulli Colliery (Limited)	29 2 31	MP 22	do	Southend	2	2	28 Sept.
65 ,,	158	Do do	15 2 38	MP 14 & 15.	do	do	2	2	15 ,, 1910.
28— 26	170	E. Vickery and Sons (Limited)	0 3 35	ML 5	Camden	Kembla	2	2	3 Jan.
31— 29	171	The Corrimal Balgownie Collieries (Limited).	0 0 6¼	ML 18	do	Cordeaux and Wonona.	2	2	20 ,,
32— 30	198	E. Vickery and Sons (Limited)	8 2 15	ML 3	Cumberland	Southend	2	2	30 Mar.
76 to convert	206	Saywell's Collieries (Limited)	59 2 22	MPS 20 & 21	do	do	2	2	28 June.
83 ,,	207	Excelsior Collieries and Coke Works (Limited).	2 2 29	MP 25	do	do	2	2	27 Aug.
81 ,,	208	The Bellambi Coal Company (Limited).	2 0 37	MP 24	Camden	Wonona	2	2	27 ,,
80 ,,	211	Do do	6 1 0	MP 25	do	do	2	2	23 Sept.
33— 31	214	Bulli Colliery and Coke Works (Limited).	200 0 0	MLS 19 & 20	do	do	2	2	28 Oct.
35— 33	218	North Bulli Colliery (Limited)	42 1 20	ML 34	Cumberland	Southend	2	2	3 Nov.
39— 37	232	Bulli Colliery and Coke Works (Limited),	11 0 0	ML 23	Camden	Wonona	2	2	14 Dec. 1911.
44— 58	267	South Kembla Colliery and Coke Co., Ltd.	640 0 0	MP 8	do	Kembla and Wongawilli.	4	4	19 Aug.
65— 67	274	Metropolitan Coal Company (Limited).	634 2 0	ML 25	Cumberland	Heathcote	4	4	5 Dec.
66— 68	275	Do do	640 0 0	ML 26	do	do	4	4	29 Nov. 1913.
64— 79	309	Bulli Colliery and Coke Works (Limited).	640 0 0	ML 27	Camden	Wonona and Wallandoola.	4	4	20 Feb.
62— 77	316	North Bulli Colliery (Limited)	176 3 30	ML 25	Cumberland and Camden.	Southend and Wonona.	2	2	25 Aug.
63— 78	317	Do do	459 1 13	ML 26	do	do	4	4	25 ,,
70— 85	321	G. and C. Hoskins (Limited), and Hoskins' Iron and Steel Co. Ltd.	640 0 0	MP 6	Camden	Wongawilli and Kembla.	4	4	4 Nov.
71— 86	322	Do do do	640 0 0	MP 16	do	do	4	4	4 ,,
97— 81	323	Metropolitan Coal Company (Limited).	523 1 32	ML 35	Cumberland	Heathcote	4	4	28 ,, 1914.
113—132	331	Hoskins' Iron and Steel Company (Limited).	635 0 5	MP 7	Camden	Kembla and Wongawilli.	4	4	17 July.
73—92	363	Excelsior Collieries and Coke Works (Limited).	23 2 0	ML 1	Cumberland	Southend	2	2	10 Dec. 1915.
114—133	366	The Bellambi Coal Company (Limited).	340 2 24	ML 1	Camden	Wallandoola	4	4	8 April.
115—134	367	Do do	613 3 10	ML 2	do	do	4	4	8 ,,
116—135	368	Do do	639 1 20	ML 30	do	Wallandoola and Wonona.	4	4	8 ,,
142—162	377	The Corrimal-Balgownie Collieries (Limited).	486 1 24	ML 23	do	Wallandoola	4	4	22 Nov.
136—156	380	Hoskins' Iron and Steel Co., Ltd., and G. and C. Hoskins (Limited).	640 0 0	MP 15	do	Wongawilli and Kembla.	4	4	24 Dec. 1916.
143—164	383	Excelsior Collieries and Coke Works (Limited).	1 1 6	ML 4	Cumberland	Southend	1	1	14 Mar. 1917.
150—177	406	Hoskins' Iron and Steel Co., Ltd.	640 0 0	MP 13	Camden	Wongawilli	4	4	24 Feb.
151—178	407	Do do	640 0 0	MP 5	do	do	4	4	24 ,,
153—181	408	Do do	124 0 0	ML 9	do	do	2	2	24 ,,
155—183	409	Do do	640 0 0	ML 2	do	do	4	4	24 ,,
159—187	410	Pattison Bryen	640 0 0	MP 14	do	do	4	4	9 Mar. 1919.
165—196	452	The South Clifton Coal-mining Company (Limited).	6 3 18	ML 5	Cumberland	Southend	2	2	11 Feb. 1921.
170—216	533	Bulli Colliery and Coke Works (Limited).	3 1 13	MP 21	Camden	Wonona	2	2	21 Oct. 1922.
176—160 (141A)	578	Illawarra Coke Company (Limited).	453 1 10	ML 6	do	Kembla	4	4	30 June. 1923.
171—218	622	Do do	640 0 0	MP 9	do	Wongawilli and Kembla.	4	8	21 June.

Mineral Leases in force for Coal and Shale under Mining Act, 1906—*continued.*

Application No.	No. of Lease.	Names of Lessees.	Area.	Portion No.	County.	Parish	Labour Conditions. No. of men to be Employed. 1st Year	Remainder	Date to commence.
		WOLLONGONG DIVISION—*continued.*							
			a. r. p.						1923.
173—220	623	Illawarra Coke Company (Limited).	630 0 0	ML 13	Camden	Wongawilli and Dendrobium.	4	8	21 June.
183—241	624	Do do ...	640 0 0	ML 12	do	do ...	4	8	21 „
184—242	625	Do do ...	640 0 0	MP 11	do	Wongawilli ...	4	8	21 „
188—255	649	South Kembla Colliery and Coke Co., Ltd.	640 0 0	ML 1	do	do ...	4	8	26 Nov. 1924.
178—235	661	Hoskins Iron and Steel Co. Ltd.	640 0 0	MP 12	do	do	4	8	26 April.
179—236	662	Do do ...	153 0 36	ML 14	do	Wongawilli and Kembla.	2	4	1 May.
185—243	669	Mount Kembla (Extended) Coal Company Limited.	4 2 38	ML 14	do	Wonona	2	4	3 July.
190—268	683	William Thomas Anderson ...	640 0 0	ML 11	do	Wongawilli ...	4	8	29 Oct.
191—269	684	Do do ...	451 1 37	ML 17	do	Wongawilli and and Calderwood.	4	8	29 „
193—290	685	Do do ...	640 0 0	MP 2	do	Wongawilli ...	4	8	29 „
201—300	691	The Mount Pleasant Coal and Iron Mining Co. (Ltd.).	6 2 17	MP 7	do	Wonona	2	4	5 Dec. 1925.
199—297	697	Illawarra Coke Co. (Ltd.)	240 0 0	ML 15	do	Wongawilli ...	2	4	10 Feb.
200—298	698	Do do	226 0 0	ML 16	do	do ...	2	4	10 „

Private Lands Leases (Coal and Shale) Mining Act, 1906.

Application No.	No. of Lease.	Names of Lessees.	Area.	Portion No.	County.	Parish.	Labour Conditions. Men to be Employed. 1st Year.	Remainder	Date to commence.
			a. r. p.						1908.
East Maitland. 1–18	1	The Wickham and Bullock Island Coal Company (Limited).	276 2 0	PML 1	Northumberland	Ælalong.	2	2	7 Sept.
„ 2–19	2	Do do ...	192 3 0	PML 2	do ...	do	2	2	7 „
„ 16–54	3	Do do ...	640 0 0	PML 10	do ...	do	4	4	7 „
13–46	4	Do do ...	17 3 32	PML 7	do ...	do	2	2	7 „
„ 15–53	5	Do do ...	72 0 0	PML 9	do ...	do	2	2	23 „
„ 3–27	6	Do do ...	46 3 0	75	do ...	do	2	2	12 Nov.
„ 12–45	7	Do do ...	280 0 0	54, 98, 99, 100, XCVI & XCVII.	do ...	Quarrybylong	2	2	20 „
„ 14–51	8	Abermain Seaham Collieries (Limited).	38 0 0 (ex. road).	PML 1	do ...	Stanford ...	2	2	7 Dec. 1909.
Newcastle. 4–43	9	Caledonian Collieries (Limited)	40 0 0	Por. 68	do ...	Teralba. ...	2	2	24 May. 1909.
„ 6–50	11	The Cardiff Borehole Collieries (Limited).	183 1 1¾	35, 36, 105, and part of 34.	do ...	Kahibah	2	2	3 Sept.
Lithgow 1–23	12	Vale of Clywdd Coal and Brick Company (Limited).	39 0 0	PML 1, 2 and 3.	Cook	Lett	2	2	9 Oct. 1910.
Newcastle. 9–56	13	John Brown, William Brown, and Stephen Brown.	320 0 0	82	Northumberland	Stockrington	2	2	13 Jan.
„ 10–57	14	Do do ...	320 0 0	83	do ...	do ...	2	2	13 „
East Maitland. 18–69	15	John Brown, William Brown, and Stephen Brown.	320 0 0	80	do ...	do ...	2	2	17 Feb.
„ 17–67	16	Abermain Seaham Collieries (Limited).	640 0 0	77 & 79	do ...	do ...	4	4	3 Mar.
Newcastle. 11–59	17	James Donaldson, junior, and Alexander Lang Donaldson.	50 0 0 (ex. road).	23	do ...	Awaba	2	2	19 „
Scone 3–20	18	Muswellbrook Coal Company (Limited).	4 3 6	39 & 40	Durham	Rowan	2	2	14 June.
„ 42–1	19	Do do ...	1 0 0	104	do	do	2	2	4 Nov.
„ 5–22	20	Do do ...	0 3 37½	106	do	do	2	2	4 „
„ 7–25	21	Do do ...	8 3 15¼	125, 126, 127, 128, and 129	do	do	2	2	4 „
„ 6–23	22	Do do ...	1 0 0	105	do	do	2	2	4 „
Lithgow 3–42	23	George Lambart Atkinson—Willis and Lesley George Herring, Executors of Estate of late T. S. Mort.	98 2 8	PML 1	Cook	Marangaroo ...	2	2	31 Oct.
Newcastle. 13–70	24	The Scottish-Australian Mining Company (Limited).	49 2 27	PML 1	Northumberland	Kahibah	2	2	23 Dec.
„ 8–53	25	The Dudley Coal Company (Limited.)	29 1 18	PML 2	do ...	do	2	2	29 Nov.
„ 16–75	26	Do do ...	80 0 0 (ex. road).	56 & 93	do ...	do	2	2	14 Dec.

PRIVATE LANDS LEASES (Coal and Shale) Mining Act, 1906—*continued.*

Application No.	No. of Lease.	Names of Lessees.	Area.	Portion No.	County.	Parish.	Labour Conditions. Men to be Employed. 1st Year.	Remainder	Date to commence.
			a. r. p.						1911.
Wollongong. 11–52	27	E. Vickery and Sons (Limited)	197 3 20	21 & 22	Cumberland	Heathcote and Bulgo.	2	2	24 Jan.
East Maitland. 19–74	28	Caledonian Collieries (Limited)	267 1 0	73, 91, 92 & 103.	Northumberland	Mulbring	2	2	31 „
Singleton 1–3	29	William Longworth	276 0 0	XXII	Durham	Auckland	2	2	30 Mar.
Newcastle. 15–72	30	Pacific Coal Company (Limited).	40 0 0	35	Northumberland	Awaba	2	2	31 Oct. 1912.
Lithgow 4–77	31	The Lithgow Valley Colliery Company (Limited).	7 1 25	MP 8	Cook	Marangaroo ...	2	2	15 Mar.
Newcastle. 20–91	32	Abermain Seaham Collieries (Limited).	10 0 23	Lot 1 of por. 67.	Northumberland	Teralba	2	2	19 July.
„ 21–92	33	Do do ...	10 0 23 (ex. road).	Lot 2 of por. 67.	do ...	do	2	2	19 „
„ 22–93	34	Do do ...	10 0 22¾ (ex. road).	Lot 3 of por. 67.	do ...	do	2	2	19 „
„ 23–94	35	Do do ...	10 0 24½ (ex. road).	Lot 4 of por. 67.	do ...	do	2	2	19 „
„ 24–95	36	Do do ...	10 0 24½ (ex. road).	Lot 5 of por. 67.	do ...	do	2	2	19 „
„ 25–96	37	Do do ...	10 0 21¼ (ex. road).	Lot 6 of por. 67.	do ...	do	2	2	19 „
„ 7–52	38	Caledonian Collieries (Limited).	40 0 0	78	do ...	do	2	2	12 „
„ 26–104	39	Abermain Seaham Collieries (Limited).	1 0 28	PML 2	do ...	do	2	2	31 Aug.
Rylstone 15–23	40	Thomas William Taylor	266 3 0	47 & 176	Roxburgh	Rylstone	2	2	21 Oct. 1914.
Wollongong. 17–88	41	Excelsior Collieries and Coke Works (Limited).	80 0 0	37	Cumberland	Southend	2	2	5 Jan.
Lithgow 5–81	44	John Laurence Brown	65 0 0	PML 2	Cook	Marangaroo ...	2	2	9 Mar.
Newcastle. 29–119	45	Augusta Maria Merewether, Edward Alworth Mitchell Merewether, and Henry Alfred Mitchell Merewether.	0 2 19	PML 1	Northumberland	Newcastle ...	2	2	3 Feb.
„ 30–128	46	The Dudley Coal Company (Limited)	40 3 22	58	do ...	Kahibah	2	2	8 May.
East Maitland. 21–93	48	Henry Alfred Mitchell Merewether, and Edward Alworth Mitchell Merewether.	6 2 11	PML 5	do ...	Branxton	2	2	26 „
„ 26–109	50	Caledonian Collieries (Limited).	40 0 0	31	do ...	Cessnock	2	2	11 Sept.
„ 23–96	53	James Beveridge	42 2 0 (ex. road).	107	do ...	Stockrington	2	2	30 „
„ 24–97	54	Do	41 3 0 (ex. road).	106	do ...	do ...	2	2	30 „
Wollongong. 19–151	56	The Bellambi Coal Company (Limited).	39 1 30	130	Camden	Wonona	2	2	13 Nov. 1915.
Rylstone 39–56	61	The Vulcan Coal, Lime, and Cement Company (Limited).	320 0 0	52 & 65	Roxburgh	Airly	2	2	8 Jan.
„ 40–57	62	Do do	471 3 0	61, 62, 63, 64, & 147.	do	Airly and Hearne.	4	4	8 „
Sydney 1–4	65	Sydney Collieries (Limited) ...	0 3 17	29, 30 & 85.	Cumberland ...	Petersham ...	2	2	11 Feb.
East Maitland. 27–114	66	Caledonian Collieries (Limited).	100 0 0	28	Northumberland	Cessnock	2	2	6 April. 1916.
Cobbora 2–11	67	Austin James Daley, Sylvester Patrick Jeremiah Sicard, and Honoria Loretto Reynolds.	640 0 0 (ex. roads).	PML 1	Lincoln	Bomely and Spring Creek.	4	4	9 May.
Scone 15–64	68	Muswellbrook Coal Company (Limited).	8 2 26¾	113, 114, 115, 119, 120, 121, 122, 123, 124.	Durham	Rowan	2	2	7 June.
„ 16–65	69	Do do ...	2 0 0	83	do	do	2	2	15 „
Cobbora 1–10	70	Alfred Cridland, Honoria Loretto Reynolds, and Sylvester Patrick Jeremiah Sicard.	637 2 0 (ex. road).	PML 1	Lincoln	Ballimore	4	4	18 Aug. 1917.
Lithgow 10–102	74	John Lawrence Brown	40 0 0	76	Cook	Marangaroo ...	2	2	22 Oct.
Wollongong. 24–191	75	Mount Kembla Collieries (Limited).	89 1 0 (ex. road).	168	Camden.....	Kembla	2	2	26 „
Rylstone 70–102	76	Thomas William Taylor	190 2 0	157, 159 177.	Roxburgh	Clandulla and Rylstone.	2	2	7 Dec.
Urana 15–17	77	Riverina Collieries (Limited)...	320 1 34	PML 1	Urana	Gunambil ...	4	4	30 Nov.
„ 16–18	78	Do do ...	640 0 0	43	do	do ...	4	4	30 „
„ 17–19	79	Do do ...	100 0 0	16	do	do ...	2	2	30 „
Lithgow 12–104	80	The Lithgow Valley Colliery Company (Limited).	32 0 30	PML 3	Cook	Marangaroo ...	2	2	19 Dec. 1918.
East Maitland. 29–153	81	Arthur William Bridges, Charles Horace Biggers, and Albert George Litchfield.	12 1 3	PML 1	Northumberland	Cessnock	2	2	4 Mar.

Private Lands Leases (Coal and Shale) Mining Act, 1906—*continued.*

Application No.	No. of Lease.	Names of Lessees.	Area.	Portion No.	County.	Parish.	Labour Conditions. Men to be Employed. 1st Year.	Remainder	Date to commence.
			a. r. p.						1919.
Rylstone 73-114	83	Kandos Collieries (Limited) ...	40 0 0	49	Roxburgh	Rylstone	2	2	9 Jan.
Lithgow 14-110	84	R. Fowler (Limited)	186 1 16 (ex. roads & railway).	120 & 121	Cook	Lidsdale	2	2	9 ,,
Urana 19-25	85	Riverina Collieries (Limited)	639 1 36 (ex. railway).	81	Urana	Clear Hill	4	4	26 May.
New-castle. 33-175	86	Frederic Robert Croft	278 2 0	PML 1	Northumberland	Awaba	2	2	20 Oct.
Rylstone 77-118	87	Kandos Collieries (Limited) ...	488 0 0 (ex. road).	164, 174, & 175.	Roxburgh	Rylstone	4	4	20 ,,
East Maitland. 30-163	88	The Wickham and Bullock Island Coal Company (Limited).	3 3 23	PML 11	Northumberland	Ellalong	2	2	24 Dec.
New-castle. 36-181	89	Abermain Seaham Collieries (Limited),	100 0 0	14A	do ...	Teralba	2	2	19 ,,
,, 37-182	90	Do do ...	100 0 0	15A	do ...	do	2	2	19 ,,
,, 38-183	91	Do do ...	100 0 0	16A	do ...	do	2	2	19 ,,
									1920.
Capertee 6-58	92	Matthew Arthur Cooney	345 0 0	66, 67, 73 & 74.	Roxburgh	Airly	4	4	1 Mar.
Rylstone 81-122	93	Do	263 2 0 (ex. road).	140, 154 & 160.	do	Hearne	2	2	1 ,,
,, 82-123	94	Do	296 1 0	155	do	do	2	2	1 ,,
,, 83-124	95	Do	300 3 0 (ex. roads).	159	do	do	2	2	18 Feb.
									1920.
East Maitland. 34-181	96	The Broken Hill Proprietary Company (Limited).	583 0 0	93, 94, 95, 96, 104, 105, & 106.	Northumberland	Mulbring	4	4	24 April.
,, 35-182	97	Do	351 0 0 (ex. road).	3, 4, 5, 6 & 59.	do ...	Stanford	4	4	24 ,,
,, 36-183	98	Do	75 1 0	107	do ...	Mulbring	2	2	24 ,,
,, 38-187	99	Do	294 3 0 (ex. road).	41, 42, 43 & 66.	do ...	Stanford	2	2	24 ,,
Scone 21-74	100	Muswellbrook Coal Company (Limited).	0 2 0	PML 2	Durham	Rowan	2	2	24 ,,
,, 23-76	101	Do do ...	0 2 0	PML 1	do	do	2	2	24 ,,
,, 22-75	102	Do do ...	1 0 0	102	do	do	1	1	25 June.
East Maitland. 46-201	103	John Brown, William Brown, and Stephen Brown.	40 0 0	7	Northumberland	Stanford	2	2	5 Nov.
Lithgow 18-139	104	Hoskins Iron and Steel Company (Limited).	2 1 13	PML 5	Cook	Marangaroo ...	2	2	15 Oct.
Wollon-gong. 28-203	105	Do do ...	40 0 0	288	Camden.....	Kembla and Wongawilli.	2	2	7 ,,
									1921.
Lithgow 24-154	107	The Lithgow Valley Colliery Company (Limited).	40 0 0	203	Cook	Lett	2	2	15 Mar.
Rylstone 92-144	108	John Felix King	40 0 0	86	Roxburgh	Clandulla	2	2	15 ,,
,, 87-135	109	Do	408 2 0	146	do	do	4	4	5 April.
East Maitland. 59-229	110	Caledonian Collieries (Limited).	313 0 0 (ex. road).	1, 2, 3, 50 & 121.	Northumberland	Quarrybylong	2	2	12 July.
Capertee 12-95	111	The Western Development Company (Limited).	300 2 0	127 & 158.	Roxburgh	Airly and Hearne.	2	2	15 Aug.
,, 13-96	112	Do do ...	88 1 0	157	do	Hearne	2	2	15 ,,
,, 14-97	113	Do do ...	562 1 0 (ex. roads).	21, 68, 69 & 76.	do	Airly	4	4	15 Sept.
,, 16-104	114	William Aloysius Joseph Hart.	80 0 0	74	do	Cullen Bullen..	2	2	30 Nov.
									1922.
,, 10-91	115	Renown Coal Company (Ltd.)	100 0 0 (ex. road).	50	do	do ...	2	2	2 Jan.
Wollon-gong. 34-217	116	The Coal Cliff Collieries (Limited).	100 0 0 (ex. road).	86	Cumberland ...	Southend	2	2	11 ,,
Lithgow 74-239	117	Francis Joseph Neubeck	40 0 0	222	Cook	Lidsdale	2	2	1 Mar.
Rylstone 90-141	118	Clandulla Cement Ltd.	3 0 0	PML 9	Roxburgh	Clandulla	2	2	4 Feb.
,, 95-148	119	Do do	506 0 0 (ex. PML 9 and road).	94	do	do	4	4	4 ,,
Lithgow 36-169	120	The Wallerawang Collieries (Limited).	40 0 0	66	Cook	Cox	2	2	1 Mar
,, 41-175	121	Marianne Cooke, George Ernest Brown, and Robert Sands.	366 2 0 (ex. roads).	346, 352, & 353.	do	Lidsdale	4	4	16 ,,
,, 44-178	122	Do do ...	80 0 0	192 & 354.	do	do	2	2	16 ,,
,, 45-179	123	Do do ...	52 1 0	417	do	do	2	2	16 ,,
,, 46-180	124	Do do ...	120 0 0	177	do	do	2	2	16 ,,
,, 47-181	125	Do do ...	40 0 0	15, 3/15	do	do	2	2	16 ,,
,, 77-245	126	William Robert Preece Thomas Shipley, and Frank Rowsell.	283 2 0 (ex. road).	225, 232, 351, 375, 385, & 400.	do	do	2	2	10 April
East Maitland. 61-235	127	Charles Jeffries	1 2 16	PML 1	Northumberland	Heddon	2	2	10 ,,

PRIVATE LANDS LEASES (Coal and Shale) Mining Act, 1906—*continued.*

Application No.	No. of Lease.	Names of Lessees.	Area.	Portion No.	County.	Parish	Labour Conditions. No. of men to be Employed. 1st Year	Remainder	Date to commence.
			a. r. p.						1922.
Lithgow 75-240	128	Francis Joseph Neubeck	99 0 0 (ex. roads).	36 3/36 and 37 3/37	Cook	Lidsdale	2	2	9 May.
„ 78-246	129	William Robert Preece, Thomas Shipley, and Frank Rowsell.	200 0 0 (ex road).	370 and 371.	do	do	2	2	10 April.
Newcastle. 46-241	131	Joseph Victor Marks	19 0 3	PML 4	Northumberland	Kahibah	2	2	12 July.
Lithgow 52-189	132	The Wallerawang Collieries (Limited).	96 0 0	37	Cook	Cox	2	2	17 „
„ 58-205	133	Francis Joseph Neubeck	40 3 6	PML 7	do	Lidsdale	2	2	10 Aug.
„ 76-241	134	Do do	42 0 0	$35\frac{2}{35}$	do	do	2	2	10 „
Newcastle. 50-245	135	Augustus Henry Marks	47 2 39	PML 5	Northumberland	Kahibah	2	2	12 July.
Urana 31- 40	136	Riverina Collieries (Limited)...	593 0 16 (ex. railway, &c.).	13, 83, 84, and 91.	Urana	Clear Hill	4	4	1 Aug.
„ 32- 41	137	Do do	366 3 0 (ex. road).	42, 43, and 110.	do	do	4	4	1 „
„ 33- 42	138	Do do	595 0 4 (ex. railway).	72 and 73.	do	do	4	4	1 „
„ 34- 43	139	Do do	628 3 30 (ex. residence).	32	do	Gunambil	4	4	1 „
„ 35- 44	140	Do do	630 3 7	31	do	do	4	4	1 „
Lithgow 39-172 „ 56-195	142	Paul Griffen Risien, William Stuart Jeffrey, and James Maurice Gray Buchanan.	196 3 10	PML 6	Cook	Lidsdale	2	2	10 „
„ 40-173	143	Do do	172 3 0	129	do	do	2	2	10 „
Newcastle. 45-240	144	Augustus Henry Marks	27 3 39	PML 3	Northumberland	Kahibah	2	2	10 „
„ 49-244	145	Samuel Bryant	32 0 21 (ex. road).	PML 8	do ...	do	2	2	27 Sept.
„ 47-242	146	Philip Francis Coulin and Arthur Percival Coulin.	31 3 20 (ex. roads).	PML 6	do ...	do	2	2	27 „
„ 48-243	147	Thomas Bryant	35 3 30	PML 7	do ...	do	2	2	27 „
East Maitland. 65-245	148	Caledonian Collieries (Limited)	100 0 0	22 and 23.	do ...	Cessnock	2	2	30 Oct.
Lithgow 80-256	149	The Wallerawang Collieries (Limited).	109 3 0	39	Cook	Cox	2	2	12 Dec.
Singleton 9- 41	150	George Washington Waddell, and Edward Telford Simpson	115 0 0	PML 4	Northumberland	Pokolbin and Milfield.	2	2	27 „ 1923.
Rylstone 99-153	151	Clandulla Cement Ltd.	50 0 0	PML 12	Roxburgh	Clandulla	2	4	29 Mar.
Wollongong. 40-240	152	The Coal Cliff Collieries (Limited).	147 1 0	76, 77, and 78.	Cumberland	Southend	2	4	29 „
Newcastle. 55-299	153	Wm. Laidley & Co. (Limited)...	£29 3 0 (ex. road)	6, 51a, 52, 7, and 8.	Northumberland	Teralba	4	8	29 „
Urana 39-54	154	Riverina Collieries (Limited)...	627 2 18	82	Urana	Clear Hill	4	8	8 Aug.
„ 40-55	155	Do do	512 2 0 (ex. road).	133	do	do	4	8	16 July.
„ 41-56	156	Do do ...	81 1 10	131 &132	do	do	2	4	16 „
„ 42-57	157	Do do ...	467 0 26	14, 17, 18 & 115.	do	do	4	8	8 Aug.
„ 43-58	158	Do do ...	276 3 36	74	do	do	2	4	16 July.
„ 44-59	159	Do do ...	572 1 0 (ex railway.)	26, 15, 16	do	do	4	8	16 „
„ 45-60	160	Do do ...	639 3 10 (ex railway.)	90	do	do	4	8	16 July.
„ 46-61	161	Do do ...	256 3 0	114	do	do	2	4	8 Aug.
„ 47-62	162	Do do ...	206 3 0	91	do	Gunambil ...	2	4	16 July.
„ 48-63	163	Do do ...	640 0 0	44	do	do ...	4	8	16 „
„ 49-64	164	Do do ...	375 3 0	55	do	do ...	4	8	18 Aug.
„ 50-65	165	Do do ...	276 1 0	54	do	do ...	2	4	18 „
East Maitland. 83-287	166	Alexander Sheddon.....	80 2 16	72, 73, & 74	Northumberland	Aellalong	2	4	3 Sept.
Rylstone 112-173	167	Kandos Collieries (Limited) ...	193 3 11 (ex road).	PML 12	Roxburgh	Rylstone	2	4	5 Nov.
Newcastle. 42-213	168	Wallarah Coal Company (Limited).	54 1 10	94 & 81 (ex. rds., &c.).	Northumberland	Wallarah	2	4	30 Oct.
„ 43-235	169	Do do ...	40 0 0 (ex. road).	3	do ...	do	2	4	26 Nov.
Rylstone 102-162	170	Thomas William Taylor ...	158 3 12	PML 1	Roxburgh ...	Mead ...	2	4	26 Nov.
Lithgow 90-278	171	The Wallerawang Collieries Ltd	33 0 0	$38\frac{3}{36}$	Cook	Cox	2	4	27 Dec.
Rylstone 110-171	172	Kandos Collieries Ltd.	135 2 36	PML 14	Roxburgh	Rylstone	2	4	27 „ 1924.
East Maitland. 175-399	173	John Brown, William Brown and Stephen Brown.	3 1 9	PML 8	Northumberland	Stanford	2	4	18 Feb.
South Wood-burn. 1-24	174	Harry Robinson	100 0 0 (ex. road)	10	Richmond.....	Bungawalbin ...	2	4	18 „

Private Lands Leases (Coal and Shale) Mining Act, 1906—*continued.*

Application No.	No. of Lease.	Names of Lessees.	Area.	Portion No.	County.	Parish.	Labour Conditions. No. of men to be employed. 1st Year.	Remainder	Date to commence.
			a. r. p.						1924.
Rylstone 109–170	175	Kandos Collieries Ltd.	375 2 9	PML 13	Roxburgh	Clandulla	4	8	27 Feb.
Capertee 22–122	176	Alfred Herbert North	60 0 0	PML 9	do	Cullen Bullen	2	4	27 „
East Maitland. 168–390	177	Charles Jeffries	0 0 30 $\frac{3}{10}$	PML 3	Northumberland	Heddon	2	4	1 May.
„ 169–391	178	Do	0 1 20 $\frac{1}{2}$	PML 2	do	do	2	4	1 „
„ 178–402	179	John Brown, William Brown and Stephen Brown.	43 0 25 $\frac{3}{4}$	25	do	Stanford	2	4	1 „
Capertee 2–27	180	The Invincible Colliery (Ltd.)	20 0 0	PML 8	Roxburgh	Cullen Bullen	2	4	23 „
Lithgow 70–229	181	Marianne Cooke	40 0 0	351	Cook	Cox	2	4	24 „
„ 71–230	182	Do	49 0 15	353	do	do	2	4	24 „
„ 84–264	183	Do	40 0 0	352	do	do	2	4	23 „
Urana 51– 67	184	Riverina Collieries (Limited)	56 1 37	129& 130	Urana	Clear Hill	2	4	26 June.
„ 27–35	185	Do	320 3 1	100	do	Gunambil	4	8	21 July.
East Maitland. 176–400	186	John Brown, William Brown and Stephen Brown.	4 1 20 (ex. road)	PML 17	Northumberland	Mulbring	2	4	25 „
„ 177–401	187	Do do	205 0 13 (ex. road)	46	do	do	2	4	25 „
Muswellbrook. 5–10	188	St. Heliers Coal Company (Limited).	502 1 0 (ex. road)	57, 53, 59, 68, 69 70 & 71.	Durham	Rowan	4	8	21 „
Singleton 29–64	189	Frederick Freer	294 1 0 (ex. road)	43	Northumberland	Belford	2	4	30 Aug.
Wollongong. 60–291	190	Illawarra Coke Company (Limited).	52 0 0 (ex. road)	PML 10	Camden	Kembla	2	4	28 Oct.
Muswellbrook. 6–11	191	William Cunneen	234 2 30 (ex. road)	72, 184, 71, 44, 92 and 43.	Brisbane	Ellis	2	4	21 July.
„ 8–13	192	Do	98 2 0	261 &262	do	do	2	4	29 Sept.
„ 23–36	193	Do	72 3 10	237, 238, 239 and 240.	do	do	2	4	29 „
„ 43–58	194	St. Heliers Coal Company (Limited).	62 0 0	60	Durham	Rowan	2	4	3 Dec.
„ 44–59	195	Do do	173 1 0	66, 67 and 96.	do	do	2	4	3 „
Lithgow 87–268	196	William Robert Preece, Thomas Shipley and Frank Rowsell.	67 3 0	42	Cook	Cox	2	4	17 Nov.
East Maitland. 86–290	197	B.H.P. Collieries Proprietary (Limited).	74 2 0	98	Northumberland	Mulbring	2	4	6 „ 1925.
Murwillumbah. 14– 23	198	Herbert King	252 3 20 (ex. road).	22	Rous	Tyalgum	2	4	6 Jan.
„ 15–24	199	William Ernest Robinson	298 2 0 (ex. road.)	23	do	do	2	4	12 Feb.
Moss Vale. 46–92	200	The Loch Catherine Colliery (Limited).	80 1 0	51 & 52	Camden	Belanglo	2	4	24 Mar.
Muswellbrook. 45–60	201	Muswellbrook Coal Co. (Ltd.)	15 0 29	72, 73, 74, 75, 76, & 77.	Durham	Rowan	2	4	12 Feb.
Wollongong. 51–264	202	The Coal Cliff Collieries (Ltd.)	611 3 0 (ex. road.)	60, 62, 64, 66, 67, 87, 88, 89, & 56.	Cumberland	Southend	4	8	24 Mar.
Dubbo 11–12	203	Edward Green Adams	320 0 0	99	Lincoln	Dubbo	2	4	20 „
Murwillumbah. 17–26	204	Victor James Brown	283 1 0 (ex. road.)	8	Rous	Tyalgum	2	4	20 „
Newcastle. 73–346	205	The Cardiff Borehole Collieries (Ltd.).	0 0 26	PML 15	Northumberland	Kahibah	2	4	1 April.
„ 74–347	206	Do do	0 1 32	PML 20	do	do	2	4	1 „
„ 75–348	207	Do do	1 2 0	PML 11	do	do	2	4	1 „
„ 76–349	208	Do do	1 0 32	PML 12	do	do	2	4	1 „
„ 77–350	209	Do do	6 2 20 $\frac{1}{2}$	PML 13	do	do	2	4	24 Mar.
„ 78–351	210	Do do	6 2 5	PML 14	do	do	2	4	24 „
„ 79–352	211	Do do	0 2 4	PML 16	do	do	2	4	20 „
„ 80–353	212	Do do	10 2 14	PML 17	do	do	2	4	20 „
„ 81–354	213	Do do	0 0 24	PML 18	do	do	2	4	20 „
„ 82–355	214	Do do	0 1 29	PML 19	do	do	2	4	20 „
Lithgow 98–304	215	John Jones and Austin William Cockerton.	40 0 0	3 $\frac{3}{5}$	Cook	Lidsdale	2	4	1 April.
East Maitland. 123–338	216	Albert Andrew Holland	436 0 0 (ex. roads, &c.).	45, 80, 83, 82, 74, 89, 109 & 81.	Northumberland	Mulbring	4	8	20 Mar.
„ 132–347	217	Do do	532 2 0 (ex. roads).	58, 59, 60, 61, 62, 63, 64, 112, 113	do	do	4	8	24 „
„ 140–355	218	Do do	25 0 0	17	do	Quarrybylong	2	4	20 „

PRIVATE LANDS LEASES (Coal and Shale) Mining Act, 1906—*continued.*

Application No.	No. of Lease.	Names of Lessees.	Area.	Portion No.	County.	Parish.	Labour Conditions. No. of men to be employed. 1st Year.	Remainder	Date to commence.
			a. r. p.						1925.
East Maitland 147–362	219	Albert Andrew Holland	473 2 0 (ex. road).	41, 42, 114, 112, 113, 111, 110, 130, 131.	Northumberland	Quarrybylong.	4	8	20 March.
„ 148–363	220	Do do	625 0 0 (ex. road).	43, 109, 44, 45, 108, 115, 102, 101, 66, 104, 105, 103, & 65.	do ...	do ...	4	8	24 „
„ 141–356	221	Do do	596 2 0 (ex. road).	49, 67, 68, 31, 40 & 55.	do ...	do ...	4	8	20 „
„ 149–364	222	Do do	520 0 0 (ex. road).	116, 62, 57, 63, 154, 58, 107, 106, 74, 57.	do ...	Quarrybylong and Mulbring.	4	8	24 „
„ 150–365	223	Do do	474 2 0 (ex. roads &c.).	34, 35, 36, 32, 37, 60, 61, 46, 47, 48.	do ...	Quarrybylong	4	8	24 „
„ 153–368	224	Do do	510 2 35 (ex. roads).	52, 53, 59, 64, 117, 118, 119, 120.	do ...	do ...	4	8	24 „
„ 154–369	225	Do do	160 2 14	PML 14	do ...	Ellalong	2	4	20 „
„ 156–371	226	Do do	615 0 0 (ex. road).	18, 6, 123, 98, 9, 148, & 111.	do ...	do	4	8	20 „
„ 157–372	227	Do do	526 3 8 (ex. road).	62, 61, 88, 79, 80, 81, 21, 22, 5 & 16.	do ...	do	4	8	24 „
„ 161–376	228	Do do	614 1 0 (ex. road).	154, 161, 162, 163, 165, 83, & 84.	do ...	do	4	8	20 „
„ 163–378	229	Do do	582 1 0	164, 90, 124, 171, 172, 121, 175, 132, 1, 177 & 178.	do ...	do	4	8	20 „
„ 164–379	230	Do do	551 1 0 (ex. road).	179, 93, 157, 156, 118, 7 & 141.	do ...	do	4	8	20 „
„ 165–380	231	Do do	180 3 0	PML 6	do ...	do	2	4	20 „

GOLD LEASES under Mining Act, 1874.

Application No.	No. of Lease.	Names of Lessees.	Area.	Portion No.	County.	Parish.	Labour Conditions. No. of Men to be employed. 1st Year.	Remainder	Date to commence.
		ALBERT DISTRICT.							
			a. r. p.						1890.
Broken Hill. 90–2	68	The Broken Hill Proprietary Company (Limited).	40 0 0	ML 11	Yancowinna ...	Picton	30	30	26 Nov.
„ 90–3	69	Do do ...	40 0 0	ML 12	do ...	do	30	30	26 „
„ 90–4	70	Do do ...	40 0 0	ML 13	do ...	do	30	30	26 „
									1901.
„ 13 and 14.	170	The Sulphide Corporation (Limited).	33 1 0	ML 9	do ...	do	34	34	28 Nov.
		BATHURST DISTRICT.							
									1894.
Carcoar 388	848	Lyndhurst Railway and Mines (Limited).	10 0 0	85 and 86.	Bathurst	Lyndhurst ...	6	6	27 Mar.
C. & S. 8 Conversion.	1391	Henry Vaughan	5 0 0	223	do	Belubula	5	5	1899. 17 July.
									1903.
Carcoar 538	1532	Emma Jane Prosper	2 0 0	GL 37	do	Lyndhurst ...	2	2	5 Feb.

Gold Leases under Mining Act, 1874—*continued.*

Application No.	No. of Lease.	Names of Lessees.	Area.	Portion No.	County.	Parish	Labour Conditions. No. of men to be Employed. 1st Year	Remainder	Date to commence.
		BATHURST DIVISION—*continued.*							
									1903.
Carcoar 541	1539	The Lyndhurst Railway and Mines (Limited).	3 0 0	190	Bathurst	Belubula	2	2	20 May.
Wattle Flat. 27	1549	John Moyle, John F. Reilly, Robert McKinney, Joseph McKinney, and James McKinney.	7 0 0	GL 716	Roxburgh	Solala	4	4	29 July.
									1905.
Carcoar 567	1619	The Lyndhurst Railway and Mines (Limited).	1 0 0	GL 6	Bathurst	Belubula	2	2	28 Sept.
									1906.
,, 571	1633	Do do	8 0 0	231 and 253.	do	do	4	4	11 April.
,, 573	1678	Henry Vaughan	4 0 0	248	Bathurst	do	4	4	16 Oct.
		CLARENCE AND RICHMOND DISTRICT.							
									1904.
Coramba 476	617	Samuel Thompson	1 0 0	GL 214	Fitzroy	Bagawa	2	2	12 Nov.
									1907.
,, 487	629	Alfred Lloyd Walsh	8 0 0	GL 9	do	Moonee	4	4	2 April.
									1908.
,, 423	636	Samuel Thompson	4 0 0	GL 124	do	Bagawa	2	2	30 Mar.
		COBAR DISTRICT.							
									1888.
Cobar 87–1	7	New Occidental (Limited)	5 0 0	GL 1	Robinson	Cobar	4	4	6 Mar.
,, 88–21	24	Do do	10 0 0	GL 12	do	do	8	8	21 Dec.
									1890.
,, 90–7	65	Do do	9 2 0	GL 11	do	do	4	4	15 Nov.
									1893.
,, 92–6	77	Do do	20 0 0	GL 5	do	do	10	10	5 Jan.
									1896.
,, 8	78	Do do	10 0 0	GL 15	do	do	5	5	13 Mar.
,, 108	151	Do do	4 2 0	GLS 18 & 13.	do	do	3	3	18 Aug.
									1897.
,, 225	237	The Mount Boppy (Limited)	10 0 0	GL 1	do	Cohn	5	5	1 April
,, 219	242	New Occidental (Limited)	15 0 0	GL 130	do	Cobar	9	9	27 ,,
,, 269	291	Do do	3 1 31	GL 136	do	do	3	3	9 Dec.
									1898.
,, 286	318	The Mount Boppy (Limited)	10 0 0	GL 21	do	Cohn	5	5	27 April.
,, 287	319	Do do	8 0 0	GL 20	do	do	4	4	27 ,,
									1901.
,, 361	418	Do do	8 0 0	GL 31	do	do	4	4	28 June.
,, 398	429	New Occidental (Limited)	20 0 0	GL 103 & 104.	do	Cobar	20	20	30 Oct.
,, 397	431	Do do	8 0 0	GL 102	do	do	8	8	12 Nov.
									1902.
,, 400	436	Do do	10 0 0	GL 88	do	do	10	10	31 Jan.
,, 401	437	Do do	2 0 0	GL 142	do	do	3	3	31 ,,
									1905.
,, 540	536	Do do	2 0 0	MT 17	do	do	3	3	30 Sept.
,, 541	543	Do do	2 0 0	MT 19	do	do	3	3	27 Dec.
									1906.
,, 543	565	Do do	5 0 0	GL 154	do	do	3	3	24 July.
,, 567	573	The Mount Boppy (Limited)	1 2 10	GL 77	do	Cohn	1	1	24 Oct.
		LACHLAN DISTRICT.	a. r. p.						
									1896.
Wyalong West. 9	585	Keep It Dark Gold-mining Company (No-Liability).	5 1 5	GL 122	Gipps	Wyalong	3	3	1 July.
,, 16	607	Stanley James Channon, Ernest John Channon, Henry Shiers Rishworth.	3 3 1	MT 14	do	do	9	9	11 Aug.
									1897.
Forbes 320	731	Charles Thomas Plumb	5 0 0	GL 43	Ashburnham	Forbes	3	3	26 Feb.
,, 323	738	Do	3 0 0	GL 45	do	do	2	2	24 ,,
,, 325	739	Do	2 0 0	GL 52	do	do	2	2	24 ,,
Wyalong West. 13	787	Stanley James Channon, Ernest John Channon, Henry Shiers Rishworth.	10 0 0	GL 127	Gipps	Wyalong	12	12	12 April.
									1899.
,, 131	1027	Do do	2 0 19	MT 17	do	do	2	2	5 April.
,, 148	1033	Do do	4 1 25	MT 143	do	do	4	4	12 ,,
									1902.
Forbes 450	1272	Charles Thomas Plumb	2 0 0	GL 159	Ashburnham	Forbes	2	2	28 Oct.
									1905.
Molong 29	1471	John Joseph Delany	4 0 0	GL 10	Gordon	Dilga	2	2	14 Dec.
									1908.
,, 299	1562	Frederick Neeld, junior	2 3 2	MT 92	Gipps	Wyalong	2	2	28 Jan.
		PEEL AND URALLA DISTRICT.							
									1907.
Bingara 122	1775	John Anderson, William James Neal, and Joseph Henry Whelan.	1 0 0	GL 3	Murchison	Hall	2	2	11 Nov.

GOLD LEASES under Mining Act, 1874—*continued*.

Application No.	No. of Lease.	Names of Lessees.	Area.	Portion No.	County.	Parish	Labour Conditions. No. of men to be Employed. 1st Year	Remainder	Date to commence.
		SOUTHERN DISTRICT.							
			a. r. p.						1905.
Goulburn 60	1309	James Armstrong	1 2 20	GL 10	Argyle	Nerriamunga ...	3	3	18 April.
„ 62	1343	Do	2 0 0	GL 11	do	do ...	3	3	19 Oct.
		TAMBAROORA AND TURON DISTRICT.							
									1907.
Wattle Flat 47	1351	Joseph McKinney, John Francis Reilly, John Moyle, James McKinney, and Robert McKinney.	4 0 0	GL 165	Roxburgh	Sofala	2	2	17 May.

GOLD LEASE under Mining Act Further Amendment Act, 1884 (48 Vic. No. 10).

Application No.	No. of Lease.	Names of Lessees.	Area.	Portion No.	County.	Parish.	Labour Conditions. No. of men to be employed, 1st Year.	Remainder	Date to commence.
			a. r. p.						1889.
Parkes 266	177	Charles Clyde Leighton	2 3 3	GL 53	Ashburnham ...	Currajong ...	2	2	9 Feb.

GOLD LEASES under Mining Act, 1906, and Mining (Amendment) Act, 1918.

Application No.	No. of Lease.	Names of Lessees.	Area.	Portion No.	County.	Parish.	Labour Conditions. Men to be Employed, 1st Year.	Remainder	Date to commence.
		ADELONG DIVISION.							
			a. r. p.						1917.
81—136	2156	Currajong Gold Mine (No-Liability).	2 0 0	GL 177	Wynyard	Adelong.....	1	1	28 April
91—150	2201	Gibraltar Gold Mines (No-Liability).	2 0 0	GL 94	do	Calafat	1	1	4 Oct.
89—148	2221	Do do ...	3 0 0	GL 92	do	do	1	2	18 Dec.
90—149	2222	Do do ...	3 0 0	GL 93	do	do	1	2	18 „
									1918.
96—156	2239	Donald McKenzie and Bernard Contessa.	2 0 0	GL 52	do	do	1	1	6 Feb
									1919.
99—163	2404	Gibraltar Gold Mines (No-Liability).	11 1 13	GL 99	do	do	2	3	9 Sept.
103—168	2424	Do do ...	6 0 0	GL 175	do	do	2	3	28 Oct.
104—169	2425	Do do ...	0 1 30	GL 176	do	do	1	1	9 „
									1921.
110—175	2663	Currajong Gold Mine (No-Liability).	10 0 0	GL 185	do	Adelong	2	5	31 Oct.
									1922.
115—180	2741	Gibraltar Gold Mines (No-Liability).	6 0 0	GL 113	do	Calafat	2	3	18 May.
116—181	2742	Do do ...	6 0 0	GL 114	do	do	2	3	18 „
113—178	2763	Currajong Gold Mine (No-Liability).	8 0 0	GL 186	do	Adelong	2	4	1 June.
									1923.
119—186	2969	Thomas James Wilson	5 0 0	GL 5	do	Gadara	1	3	11 April.
120—187	2970	Do	10 0 0	GL 6	do	do	2	5	11 „
		ARALUEN DIVISION.							
									1918.
1— 18	2305	Patrick Minihan and Neil Waddell.	10 0 0	GL 7	St. Vincent	Milo	2	5	27 June.
									1923.
4— 27	2987	William Warren Myring.....	10 0 0	GL 8	do	do	2	5	23 May.
									1924.
6— 29	3062	Archibald Lockhart	10 0 0	GL 13	do	do	2	5	12 April.
7— 30	3063	Alfred James De Longchamp...	10 0 0	GL 14	do	do	2	5	12 „
8— 31	3064	Frank Alex. Roy Murray	10 0 0	GL 17	do	do	2	5	12 „
5— 28	3067	William Earp Myring	9 3 9	GL 12	do	do	2	5	7 June.
9— 32	3073	Ernest Stanley Myring	5 0 0	GL 16	do	do	1	3	7 „
		BARRABA DIVISION.							
									1919.
20— 52	2348	Henry Graham	10 0 0	GL 40	Darling	Woodsreef	2	5	24 Jan.
									1921.
29—105 (124A).	2625	William Stringham Jones	4 0 0	GL 1	do	Newry	1	2	2 Sept.
26— 81	2639	Malcolm Murray McKenzie ...	4 0 0	GL 54	do	Eumur	1	2	10 „
28— 83	2676	Hubert Kelaher and Daniel Henry Kelaher.	10 0 0	GL 1	do	do	2	5	28 Nov

Gold Leases under Mining Act, 1906, and Mining (Amendment) Act, 1918—*continued.*

Application No.	No. of Lease.	Names of Lessees.	Area.	Portion No.	County.	Parish.	Labour Conditions. Men to be Employed. 1st Year.	Re-mainder	Date to commence.
				BATEMAN'S BAY DIVISION.					
			a. r. p.						1909.
2— 2	476	Michael Thomas Pickett	1 2 22	MT 6	St. Vincent	Goba	1	1	2 Sept.
				BATHURST DIVISION.					
									1914.
30— 49	1636	William Pymont Brook ..... John William Warren.	5 0 0	GL 15	Roxburgh.....	Melrose	1	3	5 Jan.
									1922.
52—103	2773	William Pymont Brook	5 0 0	GL 16	do	do	1	3	27 June.
									1923.
53—106	3030	Thomas Richard Pearce.....	10 0 0	GL 50	do	Eskdale	2	5	27 Dec.
									1924.
54—199	3072	Ernest Albert Martin	5 0 0	GL 26	do	Melrose	1	3	21 July.
				BATLOW DIVISION.					
									1923.
9— 13	2964	Frederick Purcell	9 0 0	GL 1	Wynyard	Hindmarsh ...	2	5	21 June.
				BEGA DIVISION.					
									1924.
3— 18	3102	Harry Farrell Ireland	5 0 0	GL 1	Auckland	Bega	1	3	21 Nov.
4— 20	3103	Do	15 0 0	GL 2	do	do	3	8	17 „
5— 21	3104	Do	10 0 0	GL 3	do	do	2	5	21 „
				BELLINGEN DIVISION.					
									1924.
1—6	3053	Valla Gold Mines N.L.	10 0 0	ML 4	Raleigh	Newry	2	5	15 Jan.
				BINGARA DIVISION.					
									1913.
22— 45	1479	Henry Withers	5 0 0	GL 90	Murchison.....	Hall	1	3	21 April.
									1919.
29— 82	2445	Thomas Butler	2 3 16	GL 1	do	Delungra	1	2	15 Dec.
									1921.
31— 84	2670	Henry Withers	4 0 0	GL 91	do	Hall	1	2	21 Oct.
									1924.
38—104	3084	William Power.....	1 0 0	GL 2	do	do	1	1	13 Oct.
				BLAYNEY DIVISION.					
									1919.
35— 65	2375	Louis Edgley	5 0 0	GL 23	Bathurst	Beaufort	2	3	27 May.
									1920.
42— 74	2534	Do	5 0 0	GL 37	do	do	1	3	20 Oct.
									1922.
47— 79	2907	Do	5 0 0	GL 26	do	do	1	3	27 Nov.
									1923.
48— 81	2961	Do	5 0 4	GL 44	do	do	2	3	5 June.
									1924.
49— 83	3108	George Henry Davis	10 0 0	GL 34	do	do	2	5	12 Dec.
				BOURKE DIVISION.					
									1924.
7— 25	3068	James Holloway and Paul Leslie Arthur Webster.	6 0 0	GL 11	Canbelego	Girilambone	2	3	21 July.
				BRAIDWOOD DIVISION.					
			a. r. p.						1923.
51—206 (124*a*)	2962	William Litchfield	25 0 0	GL 4	Murray	Fairy Meadow and Mulloon.	5	13	15 June.
				BULLADELAH DIVISION.					
									1923.
11— 21	2954	Paul Julius Stern, Carl Sergei Johansson, John Johansson, and John Aaw.	10 0 0	GL 105	Gloucester	Telerarce	2	5	1 Mar.
				BURRAGA DIVISION					
									1923.
7— 22	2948	Dennis Henry Hanrahan	5 0 0	GL 1	Georgiana	Gilmandyke and Bucumba.	1	3	15 Mar.
8— 23	3015	John Stain	5 0 0	GL 35	Georgiana.....	Jeremy	1	3	22 Oct.
				CANBELEGO DIVISION.					
									1913.
52— 85	1530	Patrick Ford and Jeremiah Sullivan.	20 0 0	GL 1	Mouramba.....	Buppe	4	10	21 July.
									1922.
80—140	2766	Walter John Mitchell	10 0 0	GL 111	Robinson	Cobn	2	5	5 May.
91—151	2799	Martin Robert Taylor and Henry Treverrow.	15 0 0	GL 10	Flinders	Budgery	3	8	27 July.

GOLD LEASES under Mining Act, 1906, and Mining (Amendment) Act, 1918—*continued.*

Application No.	No. of Lease.	Name of Lessees.	Areas.	Portion No.	County.	Parish.	Labour Conditions. Men to be Employed. 1st Year.	Remainder	Date to commence.
		CANBELEGO DIVISION—*continued.*							
			a. r. p.						1922.
98—158	2803	Charles Wesley Gwyer	10 0 0	GL 30	Flinders	Budgery	2	5	3 Aug.
101—161	2809	John Butler	20 0 0	GL 26	do	do	4	10	10 „
110—170	2811	Martin Robert Taylor	15 0 0	GL 45	do	do	3	8	15 „
134—194	2858	Walter John Mitchell	10 3 33	GL 62	do	do	3	6	21 Sept.
169—229	2861	Edward Arthur Boyd, Charley Burgess, Charles George Burgess, and Frank Cecil Burgess.	10 0 0	GL 79	do	do	2	5	15 „
96—156	2870	Edward Arthur Boyd	15 0 0	GL 17	do	do	3	8	3 Aug.
97—157	2871	Do do	25 0 0	GL 16	do	do	5	13	3 „
190—252	2886	Frank Cullen	13 1 39	GL 93	do	do	3	7	6 Oct.
202—264	2893	Laurence Benedict Skelly and Edward Arthur Boyd.	15 0 0	GL 145	do	do	3	8	17 „
203—265	2894	Do do	15 0 0	GL 146	do	do	3	8	17 „
127—187	2924	Thomas Williams	10 0 0	GL 46	do	do	2	5	15 Aug.
									1923.
129—189	2977	Alfred Argles, George Thompson, and Denis Dwyer.	5 1 10	GL 113	Robinson	Cohn	2	3	16 July.
									1924.
245—308	3094	Charles George Burgess	10 0 0	GL 78	Flinders	Budgery	2	5	8 Sept.
250—314	3095	William Patrick Ensor	10 0 0	GL 7	do	do	2	5	25 Nov.
		CAPERTEE DIVISION							
									1925.
3—143	3137	Lamerall Brown	1 0 0	GL 2	Roxburgh	Airly	1	1	26 Mar.
		CARCOAR DIVISION.							
									1908.
2— 2	98	Thomas Martin Sheahan, William James Sheahan, Martin Michael Sheahan, and Patrick Gladstone Sheahan.	4 3 0	GL 36	Bathurst	Lyndhurst	3	3	8 May.
5— 5	233	Lyndhurst Railway and Mines (Ltd.).	2 0 32	GL 11	do	Belubula	2	2	2 Dec.
									1909.
4— 4	327	Thomas Morgan	1 0 0	GL 10	do	do	1	1	19 Mar.
8— 10	530	Lyndhurst Railway and Mines (Ltd.).	8 2 0	GL 15	do	do	5	5	29 Oct.
									1912.
19— 23	1354	Thomas Morgan	2 0 0	GL 23	do	do	1	1	21 June.
									1916.
31— 39	2115	Henry Vaughan	3 0 30	GL 12	do	do	1	2	19 Oct.
									1917.
33— 43	2210	Do	0 0 17	GL 31	do	do	1	1	12 Nov.
									1923.
42— 58	3033	Robert Menzies Alexander	7 2 36	GL 37	do	do	2	4	3 Dec.
		COBAR DIVISION.							
									1915.
92—221	1975	New Occidental (Limited)	5 0 0	GL 4	Robinson	Cobar	1	3	18 Oct.
									1917.
98—239	2137	Peter Mathews	4 1 17	GL 100	do	Moquilamba	1	3	24 Feb.
									1918.
105—250	2320	Peak Mines, N.L.	3 1 21	GL 191	Robinson	Cobar	1	2	5 Nov.
106—251	2321	Do do	1 0 27	GL 192	do	do	1	1	5 „
									1919.
112—262	2363	New Occidental (Limited)	15 0 0	MT 2	do	do	3	8	21 Mar.
									1921.
124—104 (124A)	2619	James Rankin	4 1 13	MT 1	do	Moquilamba	1	5	2 Sept.
127—117 (124A).	2671	James Rankin	4 1 24	MTS 4, 10 and 9.	do	do	1	3	28 Nov.
									1922.
132—314	2774	Joseph Harvey	4 1 1	MT 5	do	do	1	3	16 June.
131—312	2889	Peak Mines, N.L.	21 0 0	GL 213	do	Cobar	5	11	15 Sept.
									1923.
149—333	2943	Richard John Harvey	4 2 14	GL 48 & MT 2.	do	Moquilamba	1	3	1 Mar.
148—331	2972	Peter Mathews	8 0 0	GL 1	Yanda	Penilui	2	4	23 Feb.
157—342	2993	Patrick Bodkin	25 0 0	GL 70	Robinson	Moquilamba	5	13	18 Aug.
156—341	2996	Edward James Thomas Parker	10 0 0	GL 12	Yanda	Gonella	2	5	3 Sept.
									1924.
161—346	3089	George Wilkie	8 2 17	GL 13 & MT 3	Robinson	Moquilamba	2	5	7 Oct.
153—337	3105	Robert Glashen	4 0 0	GL 214	do	Cobar	1	2	12 May.
160—295	3111	Eric Alexander Campbell	10 0 0	GL 206	do	do	2	5	4 Sept.
									1925.
163—349	3119	Joseph Harvey	3 2 25	GL 62	do	Moquilamba	1	2	10 Feb.
165—351	3120	Edward James Thomas Parker	4 0 0	GL 20	Yanda	Gonella	1	2	10 „
		CONDOBOLIN DIVISION.							
									1921.
33—118	2699	William McClure	12 0 0	TR	Cunningham	Bimbella	3	6	10 Jan.

Gold Leases under Mining Act, 1906, and Mining (Amendment) Act, 1918—*continued.*

Application No.	No. of Lease.	Names of Lessees.	Area. a. r. p.	Portion No.	County.	Parish.	Labour Conditions. No. of Men to be employed. 1st Year.	Remainder	Date to commence.
		COOMA DIVISION.							
44—98	2711	Paul Harper Fleming	20 0 0	GL 62	Beresford	Abercrombie	4	10	1922. 14 Feb.
		COPELAND DIVISION.							
106—110	2104	James Hill and Edgar Taylor	5 0 0	GL 357	Gloucester	Bindera	1	3	1909. 29 Aug.
115—119	2390	Alfred Walter Edwards	7 0 0	GL 354	do	do	2	4	1919. 27 May.
133—137 } 13—35 Walcha	2581	John James Ernest Moffatt	20 0 0	GL 13	Hawes	Mummell	4	10	1921. 17 Feb.
167—178	2700	James Hill	15 0 0	GL 367	Gloucester	Bindera	3	8	2 Sept.
132—136 } 15—38 Walcha	2707	John James Ernest Moffatt and James Henry Barnes.	14 1 5	GL 19	Hawes	Mummel	3	8	1922. 10 Jan.
169—182	2828	John Copeland Webeck	3 0 0	GL 368	Gloucester	Bindera	1	2	30 Aug.
175—207 } 1[illegible]—39 Walcha	2989	John James Ernest Moffatt	8 3 36	GL 1	Hawes	Mummel	2	5	1923. 24 Aug.
176—208	3010	James Patrick Cantwell	11 0 0	GL 35	Gloucester	Knowla	3	6	22 Oct.
173—205	3017	Thomas Miller Creagh, Arthur John Creagh, and Ernest Miller Creagh.	3 0 0	GL 290	do	Bindera	1	2	24 Aug.
178—210	3034	James Patrick Cantwell	3 0 0	GL 365	do	do	1	2	1924. 15 Jan.
174—206	3038	Henry Robert Harris	2 0 0	GL 65	do	Craven	1	1	24 ,,
180—212	3078	Albert Edwin Wratten	10 0 0	GL 2	Hawes	Mummel	2	5	1924. 23 Aug.
181—213	3106	Gilbert Henry Holmes	8 2 32	GL 6	do	do	2	5	21 Nov.
182—214	3130	Ernest George Harris, Henry Robert Harris, and James Albury.	10 0 0	GL 66	Gloucester	Craven	2	5	1925. 10 Feb.
218	3142	James Patrick Cantwell	4 0 0	GL 64	do	Boranel	1	2	1 May.
		COPMANHURST DIVISION.							
26—69	524	Alfred Alderman	5 0 0	GL 25	Drake	Carnham	3	3	1909. 9 Oct.
149—257	2710	Arthur Bancroft and George Cyril Smith.	10 0 0	GL 39	do	Churchill	2	5	1922. 10 Feb.
174—282	3026	William John Zietsch	20 0 0	GL 56	do	do	4	10	1923. 11 Dec.
175—283	3027	Do	20 0 0	GL 68	do	do	4	10	11 ,,
173—281	3048	Walter George Bancroft	12 2 20	GL 90	do	do	3	7	1924. 22 Feb.
176—284	3139	Arthur Bancroft	10 0 0	GL 96	do	do	2	5	1925. 16 Feb.
		CORAMBA DIVISION.							
12—12	393	Alfred Lloyd Walsh	10 0 0	GL 201	Fitzroy	Moonee	5	5	1909. 21 April.
89—109	2264	Ernest Frederick Mason, Thomas Patrick McGauran, James Valentine Reed, Robert Edward Joseph Bettridge, and John Day.	5 0 0	GL 233	do	do	1	3	1918. 30 April.
105—133	2327	Owen Doran	2 0 0	GL 152	do	Bagawa	1	1	22 Nov.
110—149	2447	William Griffin	1 0 0	GL 15	do	Gundar	1	1	1920. 28 Jan.
119—162	2514	Willian James Benny	10 0 0	GL 12	do	do	2	5	2 Sept.
117—159	2597	Dalmahoy Campbell	25 0 0	GL 244	do	Moonee	5	13	1921. 29 June.
120—163	2642	Thomas Martin	4 0 0	GL 245	do	do	1	2	8 Sept.
121—164	2664	David Frank Henderson	10 0 0	GL 246	do	do	2	5	21 Oct.
124—167	2713	Thomas Martin	1 3 25	GL 48	do	do	1	1	1922. 14 Feb.
127—174	2881	Sydney Douglas Webb and Arthur Joseph Pont.	6 0 0	GL 12	do	Bardool	2	3	6 Oct.
133—184	3077	James Hamilton	5 0 0	GL 10 & 11	do	Gundar	1	3	1924. 3 July.
135—186	3096	David Gibson Russell	10 0 0	GL 36	do	Comlaroi	2	5	17 Nov.
137—188	3129	Alfred Lloyd Walsh	10 0 0	GL 40	do	Moonee	2	5	1925. 10 Feb.
136—187	3138	William John Semgreen	0 3 33	GL 100	do	do	1	1	24 Mar.
		COROWA DIVISION.							
2—5	2020	Andrea De Piazza	1 0 37	GL 5	Hume	Corowa	1	1	1916. 22 Mar.
		CUDAL DIVISION.							
2—19	3112	Arthur Henry Travers Sherwin	20 0 0	GL 135	Ashburnham	Cargo	4	10	1925. 6 Jan.

Gold Leases under Mining Act, 1906, and Mining (Amendment) Act, 1918—*continued.*

Application No.	No. of Lease.	Names of Lessees.	Area. a.	r.	p.	Portion No.	County.	Parish.	Labour Conditions. No. of men to be employed 1st Year.	Remainder.	Date to commence.
		DALMORTON DIVISION.									
											1914.
29— 32	1692	Otho Leslie Everingham	5	0	0	GL 4	Drake	Cooraldcoral...	1	3	4 April
		DRAKE DIVISION.									1917.
115—180 Copmanhurst 120—215	2158	Joseph Henry Newbold, Charles Austin Holder, and William Henderson Fell.	10	0	0	GL 2	Drake	Malara	2	5	10 Jan.
											1921.
135—225	2612	George Hunter Smith	3	0	0	GL 60	do	West Fairfield	1	2	21 July
132—222	2665	Do	4	3	6	GL 194	do	do ...	1	3	31 Oct.
126—116 [(124A)	2672	Ignatius Wall	4	0	0	GL 17	Clive	Maclean	1	2	21 „
		DUNGOG DIVISION.									
											1911.
8— 9	1256	Henry Joseph Hancock	10	0	0	GL 14	Gloucester	Faulkland.....	2	5	29 Nov.
		EDEN DIVISION.									
											1924.
6— 10	3097	George Henry Hite, Joseph William Beasley, Richard George Beasley, Kenneth McLeod, Donald McLeod, and John Hampden Beasley.	10	0	0	GL 2	Auckland	Imlay	2	5	7 Oct.
		FIFIELD DIVISION.									
											1909.
1— 7	551	James Scott	2	0	0	ML 6	Kennedy	Gillenbine ...	1	1	1 Dec.
		FORBES DIVISION.									
											1920.
114—136	2523	John Birnie	5	0	0	GL 278	Ashburnham ...	Forbes	1	3	10 Sept.
											1921.
133—157	2650	George Henry Newnham	5	0	0	GL 20	do	do	1	3	8 Sept.
											1922.
140—164	2911	George Abel Lloyd.....	5	0	0	GL 284	do	do	1	3	27 Nov.
											1925.
150—175	3134	Samuel John Hill	4	0	0	GL 16	Forbes	Boyd	1	2	10 Feb.
		GLEN INNES DIVISION.									
											1922.
8—338	2926	Francis Mannix	4	0	0	GL 13	Gresham	Sara	1	2	20 Oct.
											1923.
11—358	3005	George Michael Joseph Nash...	5	0	0	GL 11	do	do	1	3	3 Sept.
		GRENFELL DIVISION.									
											1920.
34— 55	2547	James McCabe, Frederick Edward Fitch, Laurence McCabe, and Christopher Joseph Clear.	3	0	0	GL 86	Monteagle	Brundah	1	2	20 Oct.
											1921.
36— 60	2643	Peter Stapleton	10	0	0	GL 31	do	Bumbaldry ...	2	5	19 Sept.
											1922.
60 91	2896	James Bannatyne Lewis	20	0	0	GL 1	do	Wallah Wallah	4	10	17 Oct.
61— 92	2897	Do	20	0	0	GL 2	do	do ...	4	10	17 „
		GULGONG DIVISION.									
											1922.
60—132	2702	Ray Hasenkam, Harold Clyde Hasenkam, and Ruben Jarrett.	10	0	0	GL 51	Phillip	Guntawang ...	2	5	2 Jan.
58—66 (124A)	2714	John Lyons	3	2	29	GL 13	do	do ...	1	2	27 Feb.
											1923.
67—152	3028	Gulgong Gold and Diamond Mines (No-Liability).	25	0	0	GL 15	do	Gulgong	5	13	27 Dec.
71—157	3029	Frank Leo Egan, David Hugl Spring, and James Frederick Foster.	15	0	0	GL 22	do	do	3	8	11 „
63—148	3039	Gulgong Gold and Diamond Mines (No-Liability).	25	0	0	GL 7	do	do	5	13	11 „
64—149	3040	Do do ...	25	0	0	GL 11	do	Gulgong and Guntawang.	5	13	27 „
65—150	3041	Do do ...	25	0	0	GL 2	do	Guntawang ...	5	13	19 „
											1924.
66—151	3042	Do do ...	25	0	0	GL 14	do	Gulgong	5	13	15 Jan.
											1923.
68—153	3043	Do do ...	25	0	0	GL 16	do	Gulgong and Guntawang.	5	13	11 Dec.

Gold Leases under Mining Act, 1906, and Mining (Amendment) Act, 1918—*continued.*

Application No.	No. of Lease.	Names of Lessees.	Area. a. r. p.	Portion No.	County.	Parish.	Labour Conditions. No. of men to be employed. 1st Year.	Remainder	Date to commence.
		GULGONG DIVISION—*continued.*							
									1923.
73—171	3044	Gulgong Gold and Diamond Mines (No Liability)	25 0 0	GL 18	Phillip	Gulgong	5	13	11 Dec.
74—172	3045	Do do	25 0 0	GL 20	do	do	5	13	19 „
									1924.
75—173	3046	Do do	25 0 0	GL 3	do	Guntawang	5	13	15 Jan.
69—154	3049	Do do	25 0 0	GL 17	do	Gulgong and Guntawang.	5	13	22 „
76—174	3055	Clive Ashley Cooper	24 2 2	GL 9	do	Guntawang and Gulgong.	5	13	4 April.
70—155	3074	John Steen	6 0 0	GL 1	do	do	2	3	21 July.
77—175	3080	Francis Ludvig Hasenkam	19 3 12	GL 182	do	Guntawang	4	10	12 Aug.
									1925.
78—176	3131	John Sydney Richardson	10 0 0	GL 39	do	do	2	5	10 Feb.
		GUNDAGAI DIVISION.							
									1910.
7— 23	655	George Rice, Denis Kenny, Arthur Elworthy, and Jeffrey Milburn Dodd.	2 2 38	GL 1	Clarendon	Kimo	1	2	9 Mar.
									1914.
39— 84	1652	Louis Ernest Frederick Freidenreich.	5 0 0	GL 4	Harden	Burra	1	3	27 Jan.
									1915.
49— 95	1882	Thomas Gardner	25 0 0	GL 13	do	South Gundagai.	5	13	15 May.
53— 99	1954	William James Bell	5 0 0	GL 95	Clarendon	North Gundagai.	1	3	28 Sept.
									1916.
56—102	1995	Charles Hardy	5 0 0	GL 1	Wynyard	Tarrabandra	1	3	2 Feb.
									1919.
63—124	2350	Herbert Hoare	2 0 0	GL 6	Harden	Mooney Mooney.	1	1	24 Jan.
									1920.
68—152	2548	The Long Tunnel Gold Mine (No-Liability).	1 0 33	GL 5	Clarendon	Kimo	1	1	12 Nov.
		HARGRAVES DIVISION.							
									1911.
27— 27	989	Ida Margaret Hogan	3 0 0	GL 158	Wellington	Hargraves	1	2	24 Jan.
28— 28	990	Do	2 0 0	GL 168	do	do	1	1	24 „
									1922.
86—178 (124A)	2912	William Dobin Foreman Bond	5 0 0	GL 307	do	do	1	3	30 Oct.
									1923.
85— 85	2933	Michael Carty	1 3 27	GL 310	do	do	1	1	5 Feb.
									1924.
94— 93	3090	Edward Phillips	2 3 22	GL 316	do	do	1	2	7 Oct.
		HILL END DIVISION.							
									1909.
61— 64	387	Deep Levels Hill End Mines (No-Liability).	3 0 0	GL 218	Wellington	Tambaroora	2	2	25 May.
36— 38	479	Do do	15 0 32	GL 228	do	do	8	8	6 Sept.
83— 87	490	Do do	3 0 0	GL 222	do	do	2	2	6 „
44— 46	505	Do do	3 3 21	GL 234	do	do	2	2	21 „
									1914.
216—233	1804	Robert Jardine Browning	3 3 13	GL 37	do	Carroll	1	2	10 Dec.
									1915.
218—235	1834	Deep Levels Hill End Mines (No-Liability).	12 0 0	GL 296	do	Tambaroora	3	6	5 Feb.
240—259	1842	Maria Anderson	2 0 0	GL 301	do	do	1	1	5 „
									1917.
280—303	2159	Hawkins Hill Gold Mines (No-Liability).	3 2 12	GL 309	do	do	1	2	25 April.
281—304	2160	William Alexander John Marshall.	10 0 0	GL 311	do	Carroll	2	5	28 „
279—302	2161	William Alexander John Marshall and Duncan McLean Marshall.	6 0 0	GL 45	Roxburgh	Waterbeach	2	3	28 April.
278—301	2162	Do do	6 0 0	GL 46	do	do	2	3	28 „
273—296	2164	Deep Levels Hill End Mines (No-Liability).	4 0 0	GL 320	Wellington	Tambaroora	1	2	10 „
276—299	2165	Do do	4 0 0	GL 323	do	do	1	2	10 „
274—297	2181	Do do	4 0 0	GL 321	do	do	1	2	21 June.
275—298	2182	Do do	4 0 0	GL 322	do	do	1	2	21 „
284—307	2187	William Knight and James Williams.	4 0 0	GL 71	do	Carroll and Tambaroora.	1	2	16 Aug.
288—311	2226	Hawkins Hill Main Reefs (No-Liability).	2 0 0	GL 236	do	Tambaroora	1	1	7 Dec.
									1918.
286—309	2269	Richard Everett	3 0 0	GL 327	do	do	1	2	6 April.
297—320	2316	Hawkins Hill South Gold Mines (No-Liability).	7 0 0	GL 208	do	do	2	4	9 Sept.
									1919.
296—319	2368	Do do	4 2 6	GL 297	do	do	1	3	27 Feb.
									1921.
322—344	2595	Deep Levels Hill End Mines (No-Liability).	4 0 0	GL 316	do	do	1	2	10 Mar.

GOLD LEASES under Mining Act, 1906, and Mining (Amendment) Act, 1918—*continued.*

Application No.	No. of Lease.	Names of Lessees.	Area.	Portion No.	County.	Parish.	Labour Conditions. No. of Men to be employed. 1st Year.	Remainder	Date to commence.
		HILL END DIVISION—*continued.*							
			a. r. p.						1922.
326—348	2715	Hawkins Hill South Gold Mines (No-Liability).	8 0 0	GL 332	Wellington	Tambaroora...	2	4	22 Feb.
328—350	2720	Hawkin's Hill Gold Mines (No-Liability).	22 0 0	GL 334	do	do ...	5	11	7 Mar.
325—347	2734	Do do ...	5 3 8	GL 331	do	do ...	2	3	14 „
327—349	2735	Hawkins Hill South Gold Mines (No-Liability)	8 0 0	GL 333	do	do ...	2	4	23 „
331—356	2867	Charles Canvin Hamilton	4 0 0	GL 6	do	Cummings ...	1	2	15 Sept.
330—159 (124A)	2913	Samuel James Ellis.....	5 0 0	GL 308	do	Carroll and Tambaroora.	1	3	30 Oct. 1923.
335—185 (124A)	2937	Charles Hamilton	3 2 27	MT 2	do	Cummings ...	1	2	23 Feb.
351—222 (124a).	3016	Hawkins Hill Main Reefs (No-Liability).	6 0 0	GL 177	do	Tambaroora ...	2	3	9 Oct.
338—363	3018	Charles Canvin Hamilton	4 0 0	GL 10	do	Cummings ...	1	2	9 Nov.
339—364	3019	Alfred Harold Hodge and William Lyle.	10 0 0	GL 341	do	Tambaroora	2	5	9 „
349—373	3024	Claude Kenneth Davis and Elijah Thomas Mathews.	10 0 0	GL 344	do	do ...	2	5	26 „ 1924.
353—378	3051	Charles Canvin Hamilton	6 0 0 (ex.por. 11)	GL 14	do	Cummings ..	2	3	23 Feb.
355—380	3069	Claude Kenneth Davis	4 0 0	GL 343	do	Tambaroora	1	2	26 June.
356—297	3082	Hawkins Hill South Gold Mines (No-Liability).	10 0 0	GL 242	do	do ...	2	5	23 Aug.
		HILLGROVE DIVISION.							
									1925.
44—306 45—307	3140	John Thomas Pinto	23 2 26	GLS 31 & 32.	Sandon	Cooney	5	12	10 Feb.
		KEMPSEY DIVISION.							
									1920.
3—53	2471	Valla Gold Mines (No Liability)	10 0 0	GL 12	Raleigh	Nowry	2	5	25 May.
		KIANDRA DIVISION.							
									1916.
13—30 Ravine 1—20	2031	James Chester Foy	25 0 0	GL 9	Selwyn	Scott	5	13	29 Mar.
15—33 Ravine 2—21	2032	do	10 0 0	GL 12	do	do	2	5	29 „
									1920.
29—51	2505	Walter Swinfield and Thomas Watson.	25 0 0	GL 3	do	Tabletop	5	13	23 Aug 1921.
39—67	2592	John Sharpe Sutherland	10 0 0	GL 2	do	do	2	5	29 Mar.
37—64	2613	James Chester Foy and Walter Swinfield	25 0 0	GL 4	do	do	5	13	20 Aug.
40—68	2614	Walter Swinfield	25 0 0	GL 5	do	do	5	13	20 „
60—88	2616	Do	25 0 0	GL 9	do	do	5	13	20 „
36—63	2629	Jacob Wilson and William Pattinson.	15 0 0	GL 7	Wallace	Kiandra	3	8	8 Sept.
55—83	2632	Robert Henry Hughes	5 0 0	GL 15	Selwyn	Scott	1	3	8 „
56—84	2652	George Henry Bell, Harold George Bell, and Charles Henry Bell.	9 3 20	GL 11	do	do	2	5	8 „
7—85	2653	Sutherland Lode Development Co. (N.L.)	25 0 0	GL 115	Wallace	Kiandra	5	13	8 „
52—80	2657	Do do	25 0 0	GL 114	do	do	5	13	3 Nov. 1922.
64—93	2703	James Chester Foy	8 0 0	GL 13	Selwyn	Scott	2	4	10 Feb.
69—99	2921	Sutherland Lode Development Co. (N.L.)	25 0 0	GL 120	Wallace	Kiandra	5	13	21 Dec. 1923.
66—95	2934	Do do	25 0 0	GL 117	do	do	5	13	30 Jan.
		MAJOR'S CREEK DIVISION.							
									1914
4—7	1748	John Spooner	7 0 0	GL 30	St. Vincent	Elrington	2	4	29 July. 1916
6—17	1992	Frederick James Minton, Charles Edward Cleaver, and George Edward Minton.	4 3 25	GL 94	do	do	1	3	18 Jan.
		MANDURAMA DIVISION.							
			a. r. p.						1912.
3—4	1356	Thomas Martin Sheahan, William James Sheahan, Martin Michael Sheahan, and Patrick Gladstone Sheahan.	2 0 0	GL 56	Bathurst	Lyndhurst ...	1	1	21 June.
12—13	1648	John James Prosper	2 0 0	GL 45	do	do ..	1	1	1914 3 Feb.

GOLD LEASES under Mining Act, 1906, and Mining (Amendment) Act, 1918—*continued.*

Application No.	No. of Lease.	Names of Lessees.	Area.	Portion No.	County.	Parish.	Labour Conditions. No. of men to be employed. 1st Year.	Remainder	Date to commence.
		MANDURAMA DIVISION—*continued*							
			a. r. p.						1915.
16— 17	1968	William James Sheahan	2 0 0	GL 60	Pathurst	Lyndhurst	1	1	18 Oct.
15— 16	1993	Do	1 0 0	GL 62	do	do	1	1	24 Dec.
									1921.
19— 23	2618	Martin Michael Sheahan	2 0 0	GL 63	do	do	1	1	2 Sept
									1923.
25— 32	2998	The Mount Boppy Limited	4 0 0	GL 61	do	do	1	2	17 Oct.
21— 28	3006	William James Sheahan, Thomas Martin Sheahan, Martin Michael Sheahan, Patrick Gladstone Sheahan.	0 3 17	GL 67	do	do	1	1	30 „
20— 27	3020	Thomas Martin Sheahan, William James Sheahan, Martin Michael Sheahan, and Patrick Gladstone Sheahan.	3 2 0	GL 66	do	do	1	2	28 June.
22— 29	3022	The Mount Boppy Ltd.	12 1 29	GL 68	do	Belubula and Lyndhurst.	3	7	19 Dec.
23— 30	3023	Do do	6 2 0	GL 69	do	do	2	4	3 „
		MOLONG DIVISION.							
									1912.
1— 1	1461	Celsus Charles Delaney	6 0 0	GL 12	Gordon	Dilga	2	3	19 Feb
		MOONAN FLAT DIVISION							
									1910.
10— 10	604	Henry Hall and Frank Batterham.	4 0 0	GL 35	Durham	Omadale	1	2	12 Jan
									1922.
55— 58	2740	Sidney Cecil Collison and Joseph Cooley.	7 0 0	GL 1	do	Oldcastle		4	10 Jan.
59— 62	2788	Henry Hall and Frank Batterham.	4 0 0	GL 76	do	Omadale		2	12 July.
		MORUYA DIVISION.							
									1911.
38— 46	1024	John McKeon	1 0 0	GL 30	Dampier	Moruya and Bergalia.	1	1	27 Feb.
46— 59	1239	Do	1 1 0	GL 47	do	do	1	1	12 Dec.
									1915.
71— 88	1913	Alfred Edwin Foreman and Sydney John Foreman.	5 0 0	GLS 8 & 38.	do	Bergalia	1	3	1 July
									1920.
54— 68 (new lease in lieu).	2480	John McKeon	4 0 0	MP 1	do	Moruya	2	2	14 June
									1923
81—124	2999	Herbert Hilton Little	2 2 0	GLS 33 & 42.	do	do	1	2	10 Sep.
									1924.
85 130	3059	Ernest Arthur Baker	10 0 0	GL 6	do	do	2	5	12 May.
		MOUNT HOPE DIVISION.							
									1921.
26—111 (124A)	2634	William Henry Tregaskis and Herbert Johns Redmond.	4 0 0	GL 43	Blaxland	Mt. Allen	1	2	10 Sept
		MOUNT McDONALD DIVISION.							
									1922.
1— 41	2777	James Smith and William James Cash.	1 0 0	GL 355	Bathurst	Dunleary	1	1	12 July
2— 42	2778	Do do	1 0 0	GL 342	do	do	1	1	12 „
33— 43	2779	Do do	2 0 0	GL 356	do	do	1	1	12 „
34— 44	2780	Do do	3 0 0	GL 337	do	do	1	2	12 „
35— 45	2781	Do do	2 0 0	GL 352	do	do	1	1	12 „
36— 46	2782	Do do	5 0 0	GL 360	do	do	1	3	12 „
37— 47	2783	Do do	4 0 0	GL 361	do	do	1	2	12 „
38— 48	2784	Do do	2 0 0	GL 340	do	do	1	1	12 „
39— 49	2785	Do do	3 0 0	GL 346	do	do	1	2	12 „
40— 50	2786	Do do	4 0 0	GL 347	do	do	1	2	12 „
30— 40	2797	Do do	1 0 0	GL 200	do	do	1	1	10 Aug.
									1923.
41— 51	3025	William Charles Easdown	20 0 0	GL 363	do	do	4	10	19 Dec.
									1924.
42— 52	3031	William Charles Rossiter Easdown.	20 0 0	GL 364	do	do	4	10	31 Jan.
		NERRIGUNDAH DIVISION.							
									1923
61— 74	2991	James Egan	4 0 0	GL 76	Dampier	Cadgee	1	2	24 Aug.
									1924.
62— 75	3070	Charles Theodore Wilson and William Hattley.	6 0 0	GL 186	do	do	2	3	26 June.
									1925.
64— 77	3114	Do do	10 0 0	GL 188	do	do	2	5	16 Feb.
66— 79	3115	Do do	10 0 0	GL 189	do	do	2	5	16 „
67— 80	3116	Do do	10 0 0	GL 190	do	do	2	5	16 „
71— 85	3117	Charles Theodore Wilson	3 0 0	GL 195	do	do	1	2	10 „
72— 86	3118	Do	5 0 0	GL 194	do	do	1	3	10 „
68— 81	3135	Joseph Campbell	14 0 0	GL 191	do	do	3	7	10 „

GOLD LEASES under Mining Act, 1906, and Mining (Amendment) Act, 1918—*continued.*

Application No.	No. of Lease.	Names of Lessees.	Area.	Portion No.	County.	Parish	Labour Conditions. No. of men to be Employed. 1st Year	Remainder	Date to commence.
		NIMITYBELLE DIVISION.							
									1925.
10—10	3133	John Edward Wright	10 0 0	GL 23	Beresford	Throsby	2	5	10 Feb.
		NOWRA DIVISION.							
			a. r. p.						1919.
51—89	2385	George Fletcher	4 3 36	GL 11	St. Vincent	Danjera.....	1	3	19 June.
52—90	2386	Do	4 3 39	GL 14	do	do	1	3	19 „
53—91	2387	William Robert Collingwood	12 2 12	GL 20	do	do	3	7	19 „
57—95	2410	Alexander Bain Condie	11 0 26	GL 62	do	do	3	6	30 Sept.
									1920.
61—103	2481	The Victorian Yalwal Gold Mining Co. (No-Liability).	7 3 27	GL 15	do	do	2	4	2 July.
69—112	2566	James Barron	4 0 0	GL 111	do	Buangla	1	2	12 Nov.
70—113	2571	Joseph Stevens	10 0 0	GL 22	do	Danjera and Ettrema.	2	5	14 Dec.
									1921.
67—109	2585	Do	4 1 0	GL 40	do	Danjera.....	1	3	3 Feb.
60—102	2586	Do	5 0 0½	GL 58	do	do	1	3	3 „
64—106	2587	Do	10 0 2½	GL 59	do	do	3	6	3 „
63—105	2588	Do	4 0 8	GL 18	do	do	1	3	3 „
62—104	2589	The Victorian Yalwal Gold Mining Co. (No-Liability).	1 3 19½	GL 24	do	do	1	1	3 „
66—108	2590	Do do	3 3 27	GL 2	do	Ettrema	1	2	21 Jan.
65—107	2599	Do do	3 3 4	GL 1	do	do	1	2	17 June.
71—114	2658	William Robert Collingwood	4 0 0	GL 64	do	do	1	2	31 Oct.
75—121 (124A)	2688	The Golden Crown Gold-mining Co., Yalwal, N.L.	5 0 7	GL 63	do	Danjera.....	2	3	28 Nov.
									1922.
76—119	2854	Do	5 3 33	GL 26	do	do	2	3	15 Sept.
77—120	2855	John Harle Heron	4 3 15	GL 17	do	do	1	3	15 „
78—121	2915	The Golden Crown Gold Mining Co., Yalwal, N.L.	2 3 33½	GL 65	do	do	1	2	27 Nov.
									1924.
81—125	3098	William Alfred Barron	3 0 0	GL 112	do	Buangla	1	2	30 Aug.
									1925.
82—134	3145	Johann Heinrich Reichelt ...	7 2 6½	GLS 3 & 6.	do	Ettrema	2	4	1 May.
		NUNDLE DIVISION.							
									1922.
48—65	2727	Benjamin Rackham	25 0 0	GL 136	Parry	Nundle	5	13	2 May.
									1924.
51—68	3060	Do do	25 0 0	GL 134	do	do	5	13	26 April.
		NYMAGEE DIVISION.							
									1914.
13—34	1752	John Jacobson	7 1 9	GL 10	Mouramba	Corce	2	4	17 July.
		OBERON DIVISION.							
									1907.
3—6	248	Golden Horseshoe Mines (No-Liability).	5 0 0	GL 36	Westmoreland ...	Oberon	3	3	27 Nov.
		ORANGE DIVISION.							
									1916.
86—183	2103	Thomas McConnell	2 0 0	GL 26	Bathurst	Lennox	1	1	29 Aug.
									1919.
94—214	2343	Enoch Gazzard.....	10 0 0	GL 76	Bathurst and Wellington.	Clinton and Lewis.	2	5	30 Jan.
									1923.
117—202 (124A).	2957	Thomas McConnell	7 0 0	GL 28	Bathurst	Lennox	2	4	23 May.
119—362	2978	Duncan McLean Marshall	3 0 0	GL 206	do	do	1	2	23 July.
120—363	2979	Do do ...	20 0 0	GL 23	do	do	4	10	23 „
121—364	2980	Do do ...	5 0 0	GL 25	do	do	1	3	23 „
125—387	3054	William Calnan	4 3 0	GL 29	do	Clarendon ...	1	3	19 Dec.
		PAMBULA DIVISION.							
									1913.
19—30	1537	Francis Woods.....	3 0 0	GL 246	Auckland	Yowaka	1	2	24 July.
33—81 (124A)	2550	James Robertson	10 0 0	GL 243	do	do	2	5	14 Dec.
									1923
35—60	2974	Alexander David Brasington...	7 2 6	GL 12	do	do	2	4	5 Feb.
									1924.
36—63	3047	James Robertson	5 0 0	GL 252	do	do	1	3	31 Jan.
48—77	3091	William Thomas	4 1 30	PGL 5	do	do	1	3	6 Nov.
43—71	3099	Henry Albert Kraanstuyver	11 2 15	GL 4	do	Yuglamah.....	3	6	6 „
42—70	3109	James Robertson	10 0 0	GL 256	do	Yowaka	2	5	5 Dec.
51—83	3113	Do	4 0 0	GL 250	do	do	1	2	12 „
									1925.
52—326	3121	Do	4 0 0	GL 233	do	do	1	2	20 Feb.

Gold Leases under Mining Act, 1906, and Mining (Amendment) Act, 1918—*continued.*

Application No.	No. of Lease.	Names of Lessees.	Area. a.	r.	p.	Portion No.	County.	Parish	Labour Conditions. No. of men to be Employed. 1st Year	Remainder	Date to commence.
		PARKES DIVISION.									
											1908
5— 5	142	William McMillan and Sydney Spicer.	5	0	0	GL 21	Ashburnham	Martin	3	3	17 July.
											1913.
83— 96	1478	Edward Samuel Williams, Thomas Edward Pascoe, and Joseph Murphy.	3	0	0	GL 26	do	do	1	2	2 April.
											1915.
109—125	1922	Alfred Townsend and Henry Bartlett.	0	3	1	GL 221	do	Currajong	1	1	19 July.
											1916.
116—134	2089	William Bonfield and Andrew McMurray.	5	0	0	GL 178	do	Parkes	1	3	1 Aug.
											1917.
118—137	2208	William Bonfield, Andrew McMurray, Frederick Henry Roberts, and Thomas Alfred Machattie.	5	0	0	GL 181	do	do	1	3	26 Oct.
119—138	2218	Frederick Henry Roberts	5	0	0	GL 182	do	do	1	3	7 Dec.
											1919.
127—154	2369	Henry Glasson Hocking	7	0	0	GL 170	do	do	2	4	21 Mar.
											1921.
150—188	2605	Samuel Tanser	0	2	0	GL 9	do	Martin	1	1	21 July.
151—189	2606	Do	3	0	0	GL 5	do	do	1	2	21 ,,
152—191	2666	Oswald Thomas and Walter Kable.	2	0	0	GL 5	do	Goobang	1	1	31 Oct
156—201	2667	Walter James Davies	12	0	0	GL 205	do	Currajong	3	6	31 ,,
											1922.
155—194	2704	Charles Clyde Leighton	2	1	24	GL 10	do	do	1	2	10 Jan.
157—205	2756	Charles Leighton	2	0	0	GL 186	do	do	1	1	5 May.
											1923.
160—212	2986	Charles Agar Hansard	10	0	0	GL 190	do	Parkes	2	5	30 July.
164—216	3011	William Kelly	5	0	0	GL 192	do	do	1	3	17 Oct.
											1924.
166—219	3075	Frank William Spicer	5	0	0	GL 191	do	do	1	3	25 July.
165—218	3076	Richard Hale Shaw	5	0	0	GL 193	do	do	1	3	5 Aug.
											1925.
167—220	3124	John McAskill	5	0	0	GL 231	do	do	1	3	10 Feb.
168—221	3125	Thomas Gideon Leece, Milton Carl Cox and John McAskill.	5	0	0	GL 232	do	do	1	3	10 ,,
172—225	3126	Thomas Gideon Leece	10	0	0	GL 234	do	do	2	5	10 ,,
171—224	3136	Angus McGregor	6	0	0	GL 233	do	do	2	3	10 ,,
169—222	3143	William Kelly	10	0	0	GL 195	do	do	2	5	26 Mar.
		PEAK HILL DIVISION.									
											1911
32— 39	1100	Edward Bullock	8	0	0	GL 59	Narromine	Bulgandramine.	2	4	27 June
											1922.
46—521	2729	William Henry Frazer	1	0	0	GL 199	do	Mingelo	1	1	14 Mar.
		PORT MACQUARIE DIVISION.									
											1924.
9— 62	3107	Ernest Dixon Andrews and Samuel Joseph Cowan.	10	0	0	GL 4	Macquarie	Koree	2	5	7 Oct.
											1925.
10— 63	3132	Do do	10	0	0	GL 5	do	do	2	..	10 Feb.
											1924.
7— 59	3144	Newton William Morcom	7	2	0	GL 7	do	do	2	...	7 Oct.
		RAVINE DIVISION.									
											1916.
1—20 Kiandra 13-30	2031	James Chester Foy	25	0	0	GL 9	Selwyn	Scott	5	13	29 Mar.
2—21 Kiandra 15-33	2032	Do	10	0	0	GL 12	do	do	2	5	29 ,,
3—22 Kiandra 16-34	2033	George Henry Bell	8	0	0	GL 13	do	do	2	4	29 ,,
		ROCKLEY DIVISION.									
											1917.
153—324	2179	Carter's Hill Consolidated Gold Mines (No-Liability).	10	0	0	GL 100	Westmoreland	Irene	2	5	28 June.
											1919.
158—352	2413	Robert Percy Chatfield	12	0	0	GL 6	do	do	3	6	30 Sept.
											1922.
168—373	2839	Carter's Hill Consolidated Gold Mines (No-Liability).	10	0	0	GL 101	do	do	2	5	15 Sept.
169—374	2840	Do do do	10	0	0	GL 102	do	do	2	5	15 ,,
174—380	2922	Carter's Hill Consolidated Gold Mines (No-Liability).	10	0	0	GL 107	do	do	2	5	22 Dec.
175—381	2923	Do do do	25	0	0	GL 108	do	do	5	13	22 ,,
											1923.
170—376	2935	Carter's Hill Consolidated Gold Mines (No-Liability).	25	0	0	GL 103	do	do	5	13	5 Feb.
176—383	2983	Do do do	2	3	28	GL 106	do	do	1	2	28 June.
179—391	3007	William Edward Litchfield	2	1	35	GL 110	do	do	1	2	9 Oct.
181—397	3012	Edward McWilliams	3	1	20	GL 109	do	do	1	2	30 ,,
182—398	3021	Robert Percy Chatfeld	20	0	0	GL 104	do	do	4	10	30 ,,
											1924.
180—394	3035	Philip Lewis Rosebery	25	0	0	GL 111	do	do	5	13	15 Jan.
											1925.
183—408	3141	John Robertson	15	0	0	GL 14	Bathurst	Oakley	3	8	26 Mar.

GOLD LEASES under Mining Act, 1906, and Mining (Amendment) Act, 1918—*continued.*

Application No.	No. of Lease.	Names of Lessees.	Area.	Portion No.	County.	Parish	Labour Conditions. No. of men to be Employed. 1st Year	Remainder	Date to commence.
		RYLSTONE DIVISION.	a. r. p.						1924.
2—169	3032	Malachi Donoghue	2 0 0	GL 1	Roxburgh	Clandulla	1	1	15 Jan.
4—180	3065	Edward Peter Johnson	1 0 21	GL 4	do	Tabrabucca	1	1	7 June.
6—194	3066	Walter Horwood Warry	1 3 36	GL 3	do	Tabrabucca and Boobole.	1	1	7 „
		SOFALA DIVISION.							1917.
52—59	2163	William Alexander John Marshall and Duncan McLean Marshall.	6 0 0	GL 57	Roxburgh	Waterbeach	2	3	8 April.
									1924.
60—70	3088	John Henry Laut	2 1 4	GL 16	do	Walberton	1	2	23 Sept.
		STUART TOWN DIVISION.							1912.
69—87	1439	Joseph West	2 0 0	GL 146	Wellington	Boduldura	1	1	4 Dec.
									1916.
97—133	1999	Hubert Augustine Hannelly and Hubert Hilton Hannelly	1 0 0	GL 96	do	Ironbarks	1	1	18 Jan.
									1923.
142—179	2946	Hubert Agustine Hannelly	5 0 0 (ex GL 96.)	GL 145	do	do	1	3	5 Feb.
									1924.
145—311 146—312	3083	Frederick Cecil Fitzsimmons, William Fitzsimmons, Jacob Greenaway Rittmeester, and Stanley James Brown	14 0 0	GLS 131 and 137.	do	Ironbarks and Muckerwa.	3	7	13 Oct.
									1925.
147—182	3122	William Fitzsimmons, Frederick Cecil Fitzsimmons, Jacob Greenaway Rittmeester and Stanley James Brown.	5 0 0	GL 132	do	Ironbarks	1	3	16 Feb.
		SUNNY CORNER DIVISION.							1917.
17—39	2141	George Toyer and James Toyer	18 2 9	GL 105	Roxburgh	Coolamigal	4	10	14 Feb.
									1919.
28—73	2367	Albert Edward Roberts	7 0 0	GL 45	do	Turon	2	4	26 Mar.
25—70	2372	Charles Smith	9 0 0	GL 42	do	do	2	5	9 April.
									1922.
31—83	2744	William Charlton Hubble	10 0 0	GL 43	do	Coolamigal	2	5	18 May.
35—87	2746	Do	16 1 9	GL 47	do	do	4	9	18 „
		TAMWORTH DIVISION.							1921.
3—50	2637	Mount Potterson Gold Mining Company Limited	24 0 0	GL 5	Inglis	Attunga and Gill.	5	12	2 Sept.
									1924.
5—73	3061	Peter Sloan Graham	10 0 0	GL 7	do	do	2	5	26 April.
		TAREE DIVISION.							1924.
16—26	3036	Frederick Thomas Millington	2 0 0	GL 1	Gloucester	Telerarec	1	1	15 Jan.
		TEMORA DIVISION.							1919.
17—19	2357	Lewis William Riman	8 0 0	GL 29	Bland	Bundawarrah	2	4	24 Jan.
									1920.
31—34	2457	William Collingridge	7 0 0	GL 4	Clarendon	Sebastopol	2	4	28 Jan.
39—42	2551	Heinrich Gust	8 0 0	GL 23	Bland	Trigalong	2	4	26 Oct.
									1923.
57—66	3013	Walter Percy King	10 0 0	GL 8	do	Gundibindyal	2	5	22 Oct.
									1924.
66—76	3037	Walter Gavan Brody and William Edward Boothey.	16 1 3	GL 30	do	Bundawarrah	4	9	15 Jan.
59—75	3081	Henry Atkinson	5 0 0	GL 45	do	do	1	3	8 Sept.
61—78	3085	John Newson	5 2 0	GL 47	do	do	2	3	30 „
		TENTERFIELD DIVISION.							1921.
13—42	2636	Benjamin Claverie and Priscilla Mabel Nelmes.	6 0 20	GL 1	Buller	Boonoo Boonoo and Colongon.	2	4	8 Sept.
		TRUNKEY DIVISION							1914.
83—89	1666	Terence Carter, Thomas Kind, jun., and William Francis Cartwright.	6 0 0	GL 46	Georgiana	Kempfield	2	3	9 Mar.
87—96	1753	John Headrick	2 0 0	GL 84	do	Mulgunnia	1	1	19 Aug.
									1922.
194—213	2901	Harry Walker Benson	4 0 0	GL 1	do	Carrawa	1	2	6 Oct.
204—224	3008	Do	2 0 0	GL 24	do	do	1	1	22 „
									1924.
206—223	3056	Do	8 0 0	GL 25	do	do	2	4	26 April.
210—305	3110	Henry Edwin Johnstone	1 0 0	GL 14	Bathurst	Three Brothers	1	1	25 Nov.
									1925.
209—229	3123	Thomas Andrew Dwyer and Neil Hatton McKellar.	1 0 0	GL 23	do	do	1	1	10 Feb.

Gold Leases under Mining Act, 1906, and Mining (Amendment) Act, 1918—*continued.*

Application No.	No. of Lease.	Names of Lessees.	Area. a.	r.	p.	Portion No.	County.	Parish	Labour Conditions. No. of men to be Employed. 1st Year	Remainder	Date to commence.
		TUENA DIVISION									
											1914.
51—127	1782	George James Lawrence and John Spencer Nolan.	4	0	0	GL 62	Georgiana	Gillindich	1	2	12 Aug.
											1918.
56—142	2298	Richard Montague Reynolds	1	0	0	GL 27	do	Meglo	1	1	12 July.
											1919.
57—143	2359	Do do	1	0	0	GL 28	do	do	1	1	11 Feb.
59—17 (124A)	2400	George James Lawrence and John Spencer Nolan.	4	0	0	GL 12	do	Gillindich	1	2	2 Oct.
58—144	2407	Edward Ford	5	0	0	GL 26	do	Meglo	1	3	30 Sept.
											1920.
62—156	2531	William Bartlett	4	0	0	GL 2	do	Kangaloolah	1	2	7 Oct.
61—155	2561	John Spencer Nolan	4	0	0	GL 91	do	Gillindich	1	2	12 Nov.
		TUMBARUMBA DIVISION.									
											1921.
43—110	2668	George Henry Bell and Harold George Bell.	25	0	0	GL 8	Selwyn	Gungartan	5	13	26 Nov.
											1922.
45—115	2721	Thomas George Edward Storey and Grant McKenzie.	5	0	0	GL 12	do	Beaumont	1	3	10 Feb.
44—114	2725	Do do	6	0	0	GL 11	do	do	2	3	10 ,,
											1924.
50—122	3071	Grant MacKenzie	12	0	0	GL 28	do	do	3	6	21 July.
49—121	3079	Bernard Joseph Maher	23	0	16	GL 2	Wynyard	Humula	5	12	30 Aug.
56—135	3086	Do do	25	0	0	GL 4	do	do	5	13	7 Oct.
53—125	3092	John Henry Smith	11	0	0	GL 19	Selwyn	Beaumont	3	6	17 Nov.
54—127	3100	Thomas George Edward Storey	24	0	0	GL 26	do	do	5	12	17 ,,
											1925.
57—136	3127	James Brady	5	0	0	ML 1	Wynyard	Carabost	1	3	10 Feb.
		TUMUT DIVISION.									
											1910.
8—15	881	William Stokes	5	0	0	GL 9	Buccleuch	Cooleman	1	3	26 Oct.
											1915.
20—33	1865	William Stokes and John Durkin.	4	3	31¼	GL 9	do	Nimbo	1	3	10 April
27—42	1974	Marmaduke England Pettinger	10	0	0	GL 16	do	Goobarragandra.	2	5	30 Nov.
22—37	1980	Do do	5	0	0	GL 12	do	do	1	3	30 ,,
23—38	1981	Do do	5	0	0	GL 13	do	do	1	3	30 ,,
25—40	1982	Do do	5	0	0	GL 14	do	do	1	3	30 ,,
26—41	1983	Do do	15	0	0	GL 15	do	do	3	8	30 ,,
29—44	1985	Do do	4	0	0	GL 18	do	do	1	3	30 ,,
31—46	2009	Do do	7	1	6	GL 20	do	do	1	2	30 ,,
											1918.
69—113	2263	John Durkin and William Stokes.	5	0	0	GL 13	do	Nimbo	1	3	30 April.
68—112	2276	Do do	5	0	0	GL 12	do	do	1	3	24 May.
66—110	2299	Marmaduke England Pettinger	3	0	0	GL 21	do	Goobarragandra.	1	2	27 June
											1922
76—147	2898	John O'Keefe	5	0	0	GL 8	do	Wyangle	1	3	30 Oct.
											1923.
77—149	2976	Patrick Halloran	14	0	0	GL 2	do	do	3	7	7 July.
75—146	2984	William Archer Harrison	14	0	0	GL 15	do	do	3	7	8 Aug.
78—150	3000	John O'Keefe	4	1	18	GL 10	do	do	1	3	10 Sept.
81—154	3002	Patrick Halloran	5	0	0	GL 12	do	do	1	3	10 ,,
82—155	3003	Do	5	0	0	GL 17	do	do	1	3	10 ,,
83—158	3014	John O'Keefe	0	2	0	GL 16	do	do	1	1	9 Oct.
		URALLA DIVISION.									
											1920.
41—94	2510	Patrick Laurence	20	0	0	GL 46	Sandon	Enmore	4	10	23 Aug.
		WALCHA DIVISION.									
											1921.
13—35 133—137, Copeland.	2581	John James Ernest Moffatt	20	0	0	GL 13	Hawes	Mummel	4	10	17 Feb.
											1922.
15—38 132—136. Copeland.	2707	John James Ernest Moffatt and James Henry Barnes.	14	1	5	GL 19	do	do	3	8	10 Jan.
											1923
16—39 175—207 Copeland.	2989	John James Ernest Moffatt	8	3	36	GL 1	do	do	2	5	24 Aug.
											1924.
17—40	3078	Albert Edwin Wratten	10	0	0	GL 2	do	do	2	5	23 Aug.
18—42	3106	Gilbert Henry Holmes	8	2	32	GL 6	do	do	2	5	21 Nov.

Gold Leases under Mining Act, 1906, and Mining (Amendment) Act, 1918—*continued.*

Application No.	No. of Lease.	Names of Lessees.	Area.	Portion No.	County.	Parish.	Labour Conditions. No. of Men to be employed. 1st Year.	Remainder	Date to commence.
		WATTLE FLAT DIVISION.							
			a. r. p.						1909.
13— 14	522	Robert Arthur Crawford	2 1 20	MT 35	Roxburgh.....	Sofala	2	2	9 Oct.
									1918.
65— 66	2307	Ernest Richard Reilly.....	11 0 2	MT 2	do	do	3	6	12 Aug.
									1922.
70— 71	2752	George Joseph Gresser	10 0 0	GL 6	do	Wimburn	2	5	10 April
									1923.
73—201 (124A).	2960	James Joseph Wood	10 0 0 (ex. por. 169).	GL 45	do	Wiagdon	2	5	23 May.
		WEABONGA DIVISION.							
									1921.
13— 14	2669	James Kean.....	25 0 0	GL 9	Vernon	Cobrabald	5	13	31 Oct.
									1922.
22— 24	2820	Samuel Cross	2 0 0	GL 12	do	do	1	1	15 Aug.
									1924.
28—273 (124A).	3057	Ewen Fergus MacPherson.....	15 0 0	GLS 127 & 129	Parry.....	Ainsley	3	8	1 May.
									1925.
29— 32	3146	William Herbert Haworth and Thomas Woods	10 0 0	GL 9	do	Callaghan ...	2	5	1 May.
		WELLINGTON DIVISION.							
									1921.
42—15	2696	Hermann Julius Ziehlke	5 3 17	GL 2	Bligh	Yarragal	2	5	6 Dec.
									1924.
49—181	3052	Do do	10 0 0	GL 28	do	do	2	5	22 Feb.
		WINDEYER DIVISION.							
									1921.
28— 32	2697	Leslie Walter Tompson, Domenico John Rognini, Walter Edgar Stanley Tompson, and George Wells.	25 0 0	GL 1	Wellington	Hargraves and Windeyer.	5	13	21 Oct.
		WOLUMLA DIVISION.							
									1917.
15— 17	2200	John Walsh.....	4 0 0	GL 26	Auckland	Wolumla.....	1	2	5 Sept
									1922.
19— 21	2856	Frederick Westaway	2 0 0	GL 12	do	do	1	1	6 Oct.
									1923.
2[illegible]— 22	2939	Thomas Treganna Robert Biddulph.	4 0 0	GL 34	do	do	1	2	15 Mar.
		WYALONG DIVISION.							
									1912.
17— 1[illegible]	1315	Oliver Joseph Grace	5 0 0	GL 23	Bland	Mugga	1	3	23 April.
		WYALONG WEST DIVISION.							
									1908.
37— 37	90	Frederick Neeld, junr.	1 1 35	MT 117	Gipps.....	Wyalong	1	1	2 May.
									1913.
95— 96	1463	Frank Wood and Henry John Paddock.	4 3 37¼	MT 21 & 60.	do	do	1	3	21 Jan.
									1916.
108—120	2120	Joseph George Neeld and Harry Edward Neeld.	4 0 37	MT 24	do	do	1	3	20 Sept
									1917.
109—121	2174	Do do ...	4 1 15¾	MT 25	do	do	1	3	25 April.
110—122	2175	Do do ...	3 1 6½	MT 103	do	do	1	2	25 ,,
									1918.
117—119	2338	Joseph George Neeld and Harry Edward Neeld.	0 0 25	MT 162	do	do	1	1	22 Nov.
									1919.
121—138	2432	Harry Edward Neeld	0 2 12	GL 62	do	do	[illegible]	1	2 Oct.
		YALGOGRIN DIVISION.							
									1924.
60—199	3087	Bridget Mary Gilbert	19 0 0	GL 36	Gipps.....	Brolga	4	10	30 Sept.
65—204	3093	Thomas Henery Beattie	6 0 0	GL 34	do	do	2	3	10 Nov.
66—205	3101	Robert Oliver Moffatt	6 0 0	GL 35	do	do	2	3	10 ,,
62—201	3128	Frederick Harold Smith	25 0 0	GL 11	Cooper	Munduburra	5	13	12 Dec.
		YOUNG DIVISION							
									1922.
10— 50	2728	Kiffin Williams.....	2 2 0	353	Harden	Wilkie	1	3	18 Mar.

Leases held under Mining on Private Lands Act (1894).

Application No.	No. of Lease.	Names of Lessees.	Area.	Portion No.	County.	Parish.	Labour Conditions. Men to be Employed. No.	Date to commence.	Minerals or Metals demised.
			a. r. p.					1896.	
Centerfield 1	111	Henry Atlas Rogers	8 1 0 (ex. road).	PGL 1	Drake	West Fairfield	3	27 Nov. ... 1897.	Gold and all minerals.
Cobar 24	134	William Sinclair Curteis.....	20 0 0	PGL 23	Robinson	Cobar	4	22 Jan. ...	Gold.
" 25	135	Do do ...	20 0 0	PGL 24	do	do	4	22 " ...	do
" 26	136	Do do ...	20 0 0 (ex. road).	PGL 25	do	do	4	22 " ...	do
" 27	137	Do do ...	19 3 26 (ex. road).	PGL 26	do	do	4	22 " ...	do
								1900.	
Picton 1	674	Colon Peaks Mining Company (No-Liability).	56 3 30	PGL 1	Westmoreland ...	The Peaks ...	6	2 Mar. ...	Silver and lead.
Murrurgo 1	696	Elder, Smith and Company (Limited).	1 0 0	PGL 1	Georgiana	Thompson ...	...	1 June ...	For purposes of a mining race.
								1901.	
Gootamundra 26	742	The Christmas Gift Gold-mining Company (No-Liability).	1 1 19	PGL 7	Harden	Cullinga	1	8 Mar. ...	Gold.
Picton 2	767	Wollondilly Silver-mining Company (No-Liability).	38 1 0	PML 3	Westmoreland ...	The Peaks ...	4	3 May ...	Silver and lead.
" 3	768	Do do ...	40 0 0	PML 2	do ...	do ...	4	3 " ...	do
								1902.	
" 5	843	The Wonga Silver Mines (No-Liability).	13 1 24	PML 5	do ...	do ...	2	19 Sept....	do
								1904.	
Orange 233	917	The Scottish Australian Mining Company (Limited).	20 0 0	PGL 3	Bathurst	Clarendon ...	4	4 Mar. ...	Gold.
" 234	918	Do do	20 0 0	PGL 16	do	do ...	4	4 " ...	do
Mundagai 134	931	James Neve	20 0 0	PGL 1	Wynyard	Bangus	4	20 May ...	do
Capertee 1	953	The Commonwealth Portland Cement Company (Limited).	79 3 3	52 and PML 2	Roxburgh	Cullen Bullen	8	30 " ...	Limestone.
Yingha 53	957	Thomas Henry Golledge	40 0 0	361 and 43.	Hardinge	Swinton	4	30 Sept....	Tin.
								1905.	
Orange 251	981	The Scottish Australian Mining Company (Limited).	18 3 17	PGL 2	Bathurst	Clarendon ...	4	13 Jan. ...	Gold.
Tuena 22	1021	Louis Philip Hall Pope	5 0 0	PGL 1	Georgiana	Tuena	1	11 Aug. ...	do
Picton 10	1022	John Vigar Bartlett	29 2 12	PML 6 and 9.	Westmoreland ...	The Peaks ...	3	27 Oct. ...	Silver and lead.
								1906.	
" 9	1052	The Wonga Silver Mines (No-Liability).	52 2 28	PML 11	do ...	do	6	25 April	do
" 16	1053	Do do ...	10 1 31	PML 15	do ...	do	2	27 June	do
Braidwood 105	1056	John Ellar McKellar and Rowland George Hassall.	14 0 0	PGL 48	St. Vincent	Elrington	3	27 " ...	Gold.
Picton 11	1076	John Vigar Bartlett	52 0 0	PML 13	Westmoreland ...	The Peaks ...	6	31 Oct. ...	Silver and lead.
								1907.	
" 22	1108	Wollondilly Silver-mining Company (No-Liability).	3 3 7	PML 19	do ...	do ...	1	24 April...	do
Queanbeyan 47	1133	Cowley Copper Development Syndicate (Limited).	40 0 0	PML 1	Cowley	Congwarra ...	4	3 July ...	Silver, lead, and copper.
" 48	1165	The Cowley Copper Development Syndicate (Limited).	40 0 0	PML 3	do	do	4	20 Nov. ...	do
" 49	1166	Do do ...	40 0 0	PML 2	do	do ...	4	20 " ...	do

Leases for Mining on Private Lands; Mining Act of 1906.

Application No.	No. of Lease.	Names of Lessees.	Area.	Portion No.	County.	Parish.	Labour Conditions. Men to be Employed. 1st Year.	Remainder	Date to commence.	Minerals or Metals demised.
			a. r. p.						1909.	
Boma 5–9	46	A. H. Hasell.....	4 0 0	PML 4	Beresford	Bunyan	1	1	22 Feb. ...	Diatomaceous earth.
Adelong 2–15	76	Adelong Gold Estates (No Liability).	9 1 23	PGL 10	Wynyard	Euadera	...	...	.....	For purpose of settling dam and race.
Copman-hurst. 10–52	88	Pulganbar Quicksilver and Copper Mining Company (No-Liability).	59 0 0	117	Drake	Pulganbar.....	6	6	19 Oct. ...	Copper, cobalt, and mercury.
Boone 1–16	107	The Commonwealth Oil Refineries (Limited).	0 0 33	ML 3	Brisbane	Murrurundi ...	...	...	.....	For the purpose of constructing a bridge.
Capertee 2–28	108	Tyldesley Colliery (No-Liability).	30 0 0	PML 3	Roxburgh	Cullen Bullen	...	...	.....	For the purpose of constructing a railway siding, &c.

LEASES for Mining on Private Lands; Mining Act of 1906—*continued.*

Application No.	No. of Lease.	Names of Lessees.	Area.	Portion No.	County.	Parish.	Labour Conditions. Men to be Employed.— 1st Year.	Remainder	Date to commence.	Minerals or Metals denoted.
			a. r. p.						1910.	
Copmanhurst. 11-53	120	Pulganbar Quicksilver and Copper Mining Company (No-Liability).	64 0 21	132	Drake	Pulganbar.....	4	7	9 Feb. ...	Copper, cobalt, and mercury.
,, 13-55	121	Do do ...	42 3 36	42	do	do	3	5	9 ,, ...	Copper, cobalt, mercury, and wolfram.
Emmaville 1-80	128	E. C. Body and Sons (Limited)	80 0 0	PML 1	Gough	Strathbogie ...	4	8	13 Jan. ...	Tin.
Gundagai 14-25	147	James Robinson, Denis Kenny, Arthur Elworthy, and Jeffrey Milburn Dodd.	8 0 0	PGL 27	Clarendon	Kimo	2	4	17 Feb. ...	Gold
,, 15-26	148	Do do ...	14 2 0	PGL 28	do	do	3	8	17 ,, ...	do
,, 16-27	149	Do do ...	10 0 0	PGL 26	do	do	2	5	22 ,, ...	do
Cooma 16-38	161	Arthur Harry Hasell	10 0 0	PML 5	Beresford	Bunyan	1	1	3 Mar. ...	Diatomaceous earth.
Yerranderie. 4-48	191	John Vigar Bartlett	9 2 25	PML 33	Westmoreland ...	The Peaks ...	1	1	22 April ..	Silver and lead.
Tingha 13-114	205	George Ernest Mount	1 1 7	PML 1	Hardinge	Mayo	...	...	.....	For the purpose of a mining race.
Yerranderie. 10-62	282	Wollondilly Silver Mining Co. (No Liability).	35 1 20	PML 8	Westmoreland ...	The Peaks ...	2	4	24 Jan. ...	Silver and lead.
Murrumburrah. 8-28	297	John Dacey	13 0 30	PGL 1	Harden	Wallendoon ...	1	2	6 April	Steatite.
Copmanhurst. 23-94	302	Pulganbar Quicksilver and Copper Mining Company (No-Liability).	2 0 0	PGL 8	Drake	Pulganbar.....	...	...	30 Mar. ...	For the purpose of sinking shafts.
Rylstone 2-5	304	Kandos Cement Company (Limited).	10 0 0	MPL 2	Roxburgh	Wells	1	1	26 May ...	Limestone.
Emmaville 2-165	343	E. C. Body and Sons (Limited)	20 0 0	PML 2	Gough	Strathbogie ...	1	2	10 ,, ...	Tin.
,, 3-169	353	Do do ...	40 0 0	PML 3	do	do ,,	2	4	30 Nov.	do
Cootamundra. 11-16	361	Clara Susannah Boxsell, James Robert Boxsell, and Henry George Faulks Boxsell.	13 0 31	PGL 18	Harden	Cullinga	...	...	.....	For purposes of water conservation, machinery site and dump.
									1912.	
Hill End 8-170	388	Deep Levels Hill End Mines (No Liability).	2 0 0	111	Wellington	Tambaroora ...	1	1	25 April...	Gold.
Wollongong. 15-80	415	The Corrimal Balgownie Collieries (Limited.)	2 2 21	PML 3	Camden.....	Wonona and Cordeaux.	...	...	.....	For purposes of erecting standards, &c.
Ardlethan 2-3	430	New White Crystal Company (No-Liability).	16 3 31	PML 2	Bourke	Warri	1	2	1 Nov...	Tin and wolfram.
,, 1-2	431	Allen James Percy Howard, Frank Joseph George Curtis Baker, and James Edwin James.	11 3 15	PML 1	do	do ...	1	2	1 ,, ...	Tin.
,, 4-5	432	The Carpathia Tin Mining Company (No-Liability)	15 0 20	PML 4	do	do ...	1	2	1 ,, ...	do
,, 3-4	439	New White Crystal Company (No-Liability).	20 2 12	PML 3	do	do ...	2	3	28 ,, ...	Tin and wolfram.
,, 30-46	440	Dumbrell's Bygoo Tin Mines (No Liability).	15 2 27	PML 10	do	Ramsay	1	2	28 ,, ...	Tin.
Ardlethan 8-9	443	John Kiley Mehan and Arthur Langton.	5 0 0	PML 1	do	do	1	1	28 Nov....	do
,, 14-15	444	Stackpool's Crystal Company (No-Liability).	13 0 13	PML 10	do	Warri	1	2	19 Dec....	Tin and wolfram.
,, 23-28	448	William Alexander Robinson, Mary Henderson Farrell, William Alfred Robinson, and William George Goodin Lucas.	5 0 0	PML 11	do	Ramsay	1	1	28 Nov....	Tin.
,, 11-12	450	John Kiley Mehan and Arthur Langton.	4 3 25	PML 3	do	do	1	1	19 Dec....	do
,, 24-29	452	William Alexander Robinson, Mary Henderson Farrell, William Alfred Robinson, and William George Goodin Lucas.	5 0 0	PML 12	do	do	1	1	28 Nov....	do

Leases for Mining on Private Lands; Mining Act of 1906—*continued.*

Application No.	No. of Lease.	Names of Lessees.	Area.	Portion No.	County.	Parish.	Labour Conditions. Men to be Employed. 1st Year.	Re-mainder	Date to commence.	Minerals or Metals desired.
			a. r. p.						1913.	
Alle- 15- 16 han.	455	New White Crystal Company (No-Liability).	12 0 20	PML 11	Bourke	Warri	1	2	9 Jan. ...	Tin and wolfram.
,, 9- 10	457	William Walter Persse, Alexander Logan, William Joseph Martin, George William Baker, Frederick William Watson, and John Baker.	5 0 0	PML 2	do	Ramsay	1	1	1912. 19 Dec. ...	Tin.
,, 28- 43	460	Joseph Jackson and William Charles Stubbing.	20 0 17	PML 16	do	Warri	2	3	19 ,, ,,.	do
,, 32- 48	462	Outcast and Southern Cross Tin Mining Company (No-Liability).	8 0 0	PML 19	do	do	1	1	21 ,, ,,.	do
,, 10- 11	469	John Kiley Mehan and Arthur Langton.	5 1 14	PML 6	do	Ramsay	1	1	1913. 9 Jan. ...	do
,, 19- 21	470	Do do ...	9 0 23	PML 7	do	do	1	1	1912. 28 Nov....	do
,, 25- 30	471	Do do ...	5 3 18	PML 9	do	do	1	1	1913. 9 Jan. ...	do
stone 14- 21	476	Kandos Cement Company (Limited).	27 0 0 (ex. road).	PML 5	Roxburgh	Wells	2	3	15 Jan. ...	Limestone.
lle- 64- 93 han.	520	New White Crystal Company (No-Liability).	8 2 5	PML 42	Bourke	Warri	1	1	22 April...	Tin and wolfram.
,, 68- 99	527	John Kiley Mehan and Arthur Langton.	28 2 8	PML 18	do	Ramsay	2	3	8 May ...	Tin.
stone 16- 28	532	Kandos Cement Company (Limited).	9 3 35	PML 3	Roxburgh	Wells	1	1	10 June...	Limestone.
lle- 126-182 han.	543	John Kiley Mehan and Arthur Langton.	50 2 36	PML 40	Bourke	Ramsay	3	6	26 ,, ...	Tin.
v- 28-117 astle.	547	Brookers Colors (Limited) ...	40 0 0	67	Northumberland	Spencer	2	4	10 ,, ...	Mineral pigments;
lle- 172-280 han.	558	Outcast and Southern Cross Tin Mining Company (No-Liability).	7 0 0	PML 19	Bourke	Warri	1	1	18 June...	Tin.
,, 93-140	562	Big Bygoo and Lone Hand Tin Mining Company (No-Liability).	21 2 4	PML 25	do	Ramsay	2	3	15 Aug....	do
ran- 29- 93 terie.	629	The Silver Peak Mines (Limited).	0 2 15	PML 42	Westmoreland	The Peaks ...	...	...	.....	For purposes of cutting a race.
lgogrin 7- 46	651	John Grant	19 0 34	PML 2	Dowling	Kikoira	1	2	1914. 6 Jan. ...	Tin.
lle- 242-372 han.	663	John Kiley Mehan and Arthur Langton.	45 2 36	PML 40	Bourke	Ramsay	3	5	11 Feb. ...	do
,, 243-373	668	Edward Thomas Barnes	10 0 0	PML 78	do	do	1	1	11 ,, ...	do
il- 11- 56 urn.	672	The Southern Cross Crushing and Milling Company (Limited).	40 0 0 (ex. road).	198	Argyle	Towrang	2	4	13 Mar....	Kaolin and fireclay.
alga 2- 2	673	The Chatsbury Slate Company (Limited).	4 2 0	PML 3	do	Turrallo	...	...	.....	For purpose of dumping mine residue and tailings.
lling- 54- 96 on.	683	James Bennetts, Herbert Gray, and Albert George Gray.	5 0 0	PGL 28	Bligh	Yarragal	1	3	25 Mar....	Gold.
amba 2- 85	692	George Albert Ellis	3 0 0	PGL 1	Fitzroy	Gundar	1	2	20 May ...	do
lle- 225-353 han.	695	Stackpool's Crystal Company (No-Liability).	10 3 28	S.R. within PML 10.	Bourke	Warri	1	2	20 ,, ...	Tin and wolfram.
stone 21- 33	698	Kandos Cement Co., Ltd.....	2 2 10½	PML 6	Roxburgh	Wells	1	1	8 May ...	Limestone.
mbar- 5- 40 mba.	703	The Broken Hill Proprietary Company (Limited).	20 0 0	PML 6	Goulburn	Coppabella ...	1	2	2 June...	Silver, lead, and fluorspar.
ta- 15- 21 un 16- 22 a. 17- 23	704	The Christmas Gift Gold-mining Company (No-Liability).	5 0 9¾	PGLs 22, 23, 24, & 25.	Harden	Cullinga	...	...	.....	For purpose of dam sites and pipe line.
,, 19- 25	705	Do do ...	7 1 24	PGL 21	do	do	2	4	11 June...	Gold.
dgee 8- 19	706	Mary Ann Potts	40 0 0	110	Phillip	Bumberra ...	3	4	26 May ...	Limestone and pipeclay.
lgrove 6-118	710	Tulloch Silver Mine (No-Liability).	16 0 16	PML 5	Clarke	Rockvale	1	2	1913 22 June...	Silver.
il- 10- 55 urn.	716	The Chatsbury Slate Company (Limited).	16 0 0	PML 2	Argyle	Turrallo	...	...	.....	For purpose of cutting races, &c.
tter- 1- 13 eld.	717	Frank Cooper Roberts and Frederick Heiss.	18 1 33	PML 1	Clive	Wunglebong	1	2	16 July ...	Bismuth, molybdenite, tin, and wolfram.
stone 23- 38	734	Kandos Cement Company (Limited).	2 2 19	PML 7	Roxburgh	Wells	1	1	23 Sept....	Limestone.
lle- 252-392 han.	736	New White Crystal Company (No-Liability).	8 0 0	PML 33	Bourke	Warri	1	1	25 ,, ...	Tin and wolfram.

LEASES for Mining on Private Lands; Mining Act of 1906—*continued.*

Application No.	No. of Lease.	Names of Lessees.	Area.	Portion No.	County.	Parish.	Labour Conditions. Men to be Employed. 1st Year.	Remainder.	Date to commence.	Minerals or Metals demised.
			a. r. p.						1913.	
Wollongong. 18–89	739	Bulli Colliery and Coke Works (Limited).	25 3 12	PML 4	Camden	Wonona	...	...	24 Nov.	For purp of und ground tramway and a ways.
Rylstone 50–69	745	Kandos Cement Company (Limited).	0 2 6	PML 9	Roxburgh	Wells	1	1	30 Oct.	Limeston
„ 44–62	750	The Vulcan Coal, Lime and Cement Company (Limited).	57 3 19	PML 1	do	Airly	3	6	30 „	do
„ 45–63	751	Do do	55 1 0	PML 6	do	Airly and Clandulla.	3	6	30 „	do
									1914.	
Cooma 32–78	753	Donald Murray	10 0 0	PML 2	Beresford	Micaligo	1	1	30 Oct.	Copper, marble, and lim stone.
Bathurst 20–61	763	Union Bank of Australia (Limited).	10 0 0	PML 5	Roxburgh	Yetholme	1	1	8 Dec.	Molybden tin, a wolfram.
Tumbarumba. 6–44	766	The Broken Hill Proprietary Company (Limited).	20 0 0	PML 7	Goulburn	Coppabella	1	2	17 „	Silver, le and flu spar.
									1915.	
Deepwater. 2–191	789	Elvie Leslie Key, James Oliver Key, John Nicholas Parry, and Edward Henry Parry.	20 0 0	PML 1	Clive	Booroo	1	2	15 Feb.	Silver a molybdenite.
Orange 45–130	795	Clive Curtayne	2 0 9	PGL 59	Wellington	March	1	2	11 „	Gold.
Barraba 9–33	799	Henry Richard White	5 0 0	PGL 1	Darling	Woodsreef	1	1	13 Jan.	Chromite.
Emmaville. 15–279	805	E. C. Body and Sons (Limited)	45 1 16	PML 4	Gough	Strathbogie	3	5	2 Mar.	Tin.
Grenfell 9–45	817	G. and C. Hoskins (Limited)	39 0 10	PML 1	Forbes	Eualdrie	2	4	15 May	Manganes
Bathurst 29–70	839	Zephyrin Kirk, Albert Edward Roper, and Arthur Anthony Wall.	42 0 22	PML 15	Roxburgh	Yetholme	3	5	28 Aug.	Molybdeni
„ 32–74	844	Union Bank of Australia (Limited).	10 0 0	PML 18	do	do	1	1	1 „	Tin, moly denite, a wolfram.
„ 34–76	847	Do do do	9 1 18	PML 19	do	do	1	1	8 „	Molybdeni
Mudgee 11–22	849	Tweedie's Lime and Dolomite Company (Limited).	56 0 16	PML 2	Phillip	Derale	3	6	11 Sept.	Dolomite and lim stone.
Bathurst 36–78	859	William Lawrence Garrard	19 3 31	PML 21	Roxburgh	Yetholme	1	2	13 Oct.	Molybdeni
Major's Creek. 6–14	862	William Canning	6 0 0	PGL 52	St. Vincent	Elrington	2	3	29 „	Gold.
Ardlethan. 263–411	864	Outcast and Southern Cross Tin-mining Company (No-Liability).	1 3 24	PML 117	Bourke	Warri	...	...	.....	For purp of a wa race.
Ardlethan. 302–467	876	Thomas Seymour	1 0 0	PML 131	do	do	1	1	30 Nov.	Tin.
307–473	878	Big Bygoo and Lone Hand Tin-mining Company (No-Liability).	10 0 0	PML 27	do	Ramsay	1	1	24 „	do
308–474	879	Do do	10 0 0	PML 30	do	do	1	1	24 „	do
309–475	880	Do do	10 0 0	PML 70	do	do	1	1	24 „	do
Rylstone 55–79	890	Kandos Cement Company (Limited).	2 2 2	PML 15	Roxburgh	Wells	1	1	31 „	Limeston
„ 56–80	891	Do do	2 2 23	PML 14	do	do	1	1	31 „	do
„ 57–81	892	Do do	2 0 22	PML 17	do	do	1	1	31 „	do
									1916.	
„ 58–82	893	Do do	1 3 38½	PML 16	do	do	1	1	5 Jan.	do
„ 59–83	894	Do do	2 1 34	PML 18	do	do	1	1	5 „	do
„ 60–84	895	Do do	2 1 35	PML 19	do	do	1	1	5 „	do
„ 61–85	896	Do do	1 3 25	PML 20	do	do	1	1	5 „	do
„ 62–86	897	Do do	1 0 2	PML 21	do	do	1	1	5 „	do
„ 63–87	898	Do do	2 2 12	PML 22	do	do	1	1	5 „	do
									1915.	
Tenterfield. 8–24	899	Albert Edward Cooper	5 1 9	PML 2	Clive	Booroo	1	1	24 Dec.	Molybden
									1916.	
Ardlethan. 306–472	906	Cornelius Shelly	2 0 0	PML 18	Cooper	Yalgogoring	1	1	24 Jan.	Tin.
„ 305–471	915	The Carpathia Tin-mining Company (No-Liability).	1 3 4	PML 135	Bourke	Warri	...	...	.....	For purp of con-structin a road.
Major's Creek. 8–16	919	William Canning	3 0 0	PGL 57	St. Vincent	Elrington	1	2	22 Mar.	Gold.
Tamworth. 8–10	934	William Henry Edwards	29 0 0	PML 1 & 2, PGL 1.	Inglis	Attunga	2	3	12 April	Copper, g silver molybd nite.

LEASES for Mining on Private Lands; Mining Act of 1906—*continued.*

pplication No.	No. of Lease.	Names of Lessees.	Area.	Portion No.	County.	Parish.	Labour Conditions. Men to be Employed. 1st Year.	Re-mainder.	Date to commence.	Minerals or Metals demised.
			a. r. p.						1916.	
ney 9- 48	935	Louis Edgley	1 0 21	PGL 16	Bathurst	Cole	...	...	.....	For purpose of water-pipe line.
, 10- 49	936	Do	5 1 16	PGL 17	do	do	...	...	.....	For purpose of constructing a dam.
mba 4- 98	939	Thomas Peters and John Symonds.	17 1 16	PGL 2	Fitzroy	Coff	4	9	8 May	Gold and copper.
burn 13-59	946	Hoskins' Iron and Steel Company (Limited).	30 0 0	PML 8	Argyle	Milbang	2	3	30 „	Copper and iron.
„ 12- 58	947	Do do	13 1 26	PML 5	do	do	1	2	30 „	do
an- 5- 10 ra.	952	Francis Frederick Allen	10 0 0	PML 2	Bourke	Devlin	1	1	15 June	Bismuth, tin and wolfram.
. 31-150 tle.	956	William Kenneth Dalzell	39 1 20	68	Northumberland	Spencer	2	4	12 July	Mineral pigments.
na 37- 88	976	Sampson Edward Murray	20 0 0	PML 3	Beresford	Micaligo	1	2	15 Sept.	Limestone and marble.
- 314-482 in.	978	James Corner	3 1 37	PML 136	Bourke	Warri	...	...	.....	For purpose of water conservation.
an- 7- 12 a.	980	Thomas Holden, Jacob Wellington Bourchier, and Francis Frederick Allen.	17 3 27	PML 5	Bourke	Devlin	1	2	4 Sept.	Copper, tin, wolfram.
na- 13- 61 nba.	981	Charles Bismark Heinecke	4 0 0	PGL 11	Selwyn	Burra	1	2	4 „	Gold.
un- 6- 11 a.	986	Thomas Holden, Jacob Wellington Bourchier, and Francis Frederick Allen.	16 3 32	PML 3	Bourke	Devlin	1	2	4 „	Copper, tin, wolfram.
g- 17-151 .	1003	Frederick Harold Smith	3 0 0	PGL 10	Cooper	Euratha South	1	2	14 Dec.	Gold.
one66- 95	1015	Kandos Cement Company (Limited).	2 2 37	PML 24	Roxburgh	Wells	...	...	.....	Erecting appliance for transmission of electricity.
na- 21- 70 nba.	1020	Charles Bismark Heinecke	5 3 10	PGL 18	Selwyn	Burra	2	3	1917. 15 Feb.	Gold and tin.
ng 8- 86	1032	The Digger Prince Gold and Diamond Mines (No-Liability).	21 1 17	PGL 9	Phillip	Guntawang	5	11	15 „	Gold.
, 10- 80	1033	Do do	21 2 12	PGL 12	do	do	5	11	15 „	do
28-145 itland.	1037	Newcastle-Wallsend Coal Company,	2 0 32	PML 2	Northumberland	Pokolbin	...	...	.....	For purpose of constructing a railway.
um- 15-39 rah.	1038	Henry Jensen	15 0 0	PML 4	Harden	Wallendoon	1	2	15 Feb.	Iron.
17-23 th.	1041	William Jackson	20 0 0	PML 4	Inglis	Attunga	1	2	3 Mar.	Limestone.
ng 9-88	1042	The Digger Prince Gold and Diamond Mines (No-Liability)	20 1 7	PGL 11	Phillip	Guntawang	5	11	15 Feb.	Gold.
- 333-506 n.	1043	The Carpathia Tin-mining Company (No-Liability).	12 0 0	PML 68	Bourke	Warri	...	...	.....	For purpose of constructing a dam.
y 2-43 ner.	1061	Robert McLennan Smith and Eric Archer Smith.	20 0 0	PGL 2	Roxburgh	Coolamigal	4	10	28 April	Gold.
62-105 t.	1065	Union Bank of Australia (Limited).	8 1 30	PML 22	do	Yetholme	1	1	11 May	Molybdenite
ge 77-200	1070	Clive Curtayne	3 0 22	PGL 60	Wellington	March	1	2	1 June	Gold.
20-26 th.	1074	The Broken Hill Proprietary Company (Limited).	1 1 29	PML 5	Inglis	Burdekin	1	1	22 June	Magnesite.
19-25	1075	Do do	40 0 0	PML 4	do	do	2	4	22 „	do
4-200 er.	1088	Allies Consolidated Molybdenite Company (Limited).	5 0 0	PML 6	Gough	Deepwater	1	1	28 July	Molybdenite.
68-119 t.	1092	Union Bank of Australia (Limited).	2 0 39	PML 44	Roxburgh	Yetholme	1	1	30 Aug.	do
52-95	1111	Albert Edward Roper and Claude Henry Le Fevre.	20 0 0	PML 34	do	do	1	2	22 Oct.	do
- 342-520 n.	1129	Big Bygoo and Lone Hand Tin-mining Company (No-Liability).	8 2 17	PML 82	Bourke	Ramsay	1	1	13 Nov.	Tin.
344-522	1130	Do do	5 0 0	PML 83	do	do	...	...	19 Dec.	For purpose of constructing a dam, &c.
348-526	1131	Do do	2 3 32	PML 85	do	do	...	...	19 „	For purpose of cutting a mining race.
tee 3-46	1132	Commonwealth Portland Cement Co. (Limited).	21 2 36	PML 4	Roxburgh	Cullen Bullen	2	3	28 „	Limestone.

Leases for Mining on Private Lands; Mining Act of 1906—*continued.*

Application No.	No. of Lease.	Names of Lessees.	Area.	Portion No.	County.	Parish.	Labour Conditions. Men to be Employed. 1st Year.	Remainder	Date to commence.	Minerals or Metals desired.
			a. r. p.						1917.	
Murrumburrah. 16-42	1134	Andrew Bolger	7 3 21 (ex. roads).	PML 1	Bland	Berthong	1	1	19 Dec. 1918.	Iron ore
Cooma 38-89	1137	John Riley and Warren Albert Paine.	7 0 17 (ex. road).	PML 1	Beresford	Callaghan	1	1	13 Feb.	Barytes.
Major's Creek. 11-25	1138	John Spooner	2 0 0	1 (Sec. 35).	St. Vincent.	Elrington	1	1	6 „	Gold.
Bathurst. 72-123	1148	William Lawrence Garrard	18 2 11	PML 50	Roxburgh	Yetholme	1	2	22 Mar.	Molybdeni
Bathurst. 76-129	1158	Union Bank of Australia (Limited).	2 0 0	PML 51	do	do	...	...	30 May	For purpo of erecti machine
Tumbarumba. 24-77	1159	Charles Bismark Heinecke	6 0 0	PGL 1	Selwyn	Burra	2	3	20 „	Gold.
Deepwater. 8-218	1165	Edward Fenwick	6 0 0	PML 8	Gough	Deepwater	1	1	20 April	Molybdeni and b muth.
Kempsey 3-45	1168	The Valla Gold Mines (No-Liability).	10 0 0	PML 1	Raleigh	Newry	2	5	20 „	Gold and arsenic.
Yerranderie. 42-147	1178	The Silver Peak Mines (Ltd.)	66 0 0	PML 18	Westmoreland	The Peaks	4	7	20 June	Silver and lead.
„ 44-149	1179	Do do	15 2 9	PML 12	do	do	1	2	20 „	do
Tumbarumba. 27-81	1182	Charles Bismark Heinecke	4 0 6	PGL 6	Selwyn	Burra	...	...	.....	For purpo of cutti a water-race a conveyin water, & through same.
Yerranderie. 43-148	1183	The Silver Peak Mines ((Ltd.)	51 1 6	PML 17	Westmoreland	The Peaks	3	6	4 July	Silver an lead.
„ 45-150	1184	Do do	42 0 8	PML 10	do	do	3	5	4 „	do
Gulgong 13-95	1185	The Digger Prince and Diamond Mines (No-Liability).	0 1 2	PGL 13	Phillip	Guntawang	...	...	.....	For purpo of erecti machine
Hillgrove. 15-239	1190	Tulloch Silver Mine (No-Liability).	9 1 24	PML 6	Clarke	Rockvale	1	1	4 July	Silver.
Oberon 8-142	1191	Alexander Riddell and Alexander Riddell, junior.	20 0 0	PGL 1	Westmoreland	Norway	1	2	4 „	Molybdeni bismuth, silver, a scheelite.
Deepwater 7-45	1193	Edward Fenwick	4 3 30	PML 7	Gough	Deepwater	1	1	31 „	Molybden and b muth.
Kiandra 1-44	1194	Daniel Lane Herlihy and Albert Everard Herring	20 0 0	PML 10	Cowley	Murray	1	2	8 Aug.	Copper, t lead, a silver.
Ardlethan. 361-546	1201	The Carpathia Tin-mining Company (No-Liability).	5 2 28	PML 151	Bourke	Warri	...	...	.....	For purpo of constr ting a d and c serving water.
Deepwater. 10-225	1204	Arthur Benjamin Smith	25 0 0	PML 9	Gough	Deepwater	2	3	17 Sept.	Molybenit and bismuth.
Tamworth. 21-29	1206	The Broken Hill Proprietary Company (Limited).	6 0 0	PML 6	Inglis	Burdekin	...	...	.....	For purpo of dump mine re due and tailings.
Tingha 56-486	1211	Tingha Tin (No-Liability)	2 2 8	PML 21	Hardinge	Swinton	...	...	.....	For the p pose of water conserva tion.
Trundle 3-5	1215	Alexander Hay	20 0 0	PML 7	Cunningham	Botfields	1	1	20 Nov.	Copper a ironston
Oberon 9-143	1223	Alexander Riddel and Alexander Riddel (the younger).	9 2 17 (ex. road).	PML 2	Westmoreland	Norway	1	1	15 Oct.	Bismuth, molybe ite, sil and scheelite
Deepwater. 5-203	1224	Albert Edward Cooper	5 0 0	PML 1	Clive	Angoperran	1	1	20 Nov.	Molybdeni and b muth.
„ 6-204	1225	Do	4 0 0	PML 2	do	do	1	1	20 „ 1919.	do
Tumbarumba. 28-85	1228	The Broken Hill Proprietary Company (Limited).	2 0 0	PML 9	Goulburn	Coppabella	...	...	14 Jan.	For purp of erec building and machine

Leases for Mining on Private Lands; Mining Act of 1906—*continued.*

Application No.	No. of Lease.	Names of Lessees.	Area.	Portion No.	County.	Parish.	Labour Conditions. Men to be Employed. 1st Year.	Remainder	Date to commence.	Minerals or Metals demised.
th- 81-138 rst.	1232	Union Bank of Australia (Limited).	a. r. p. 19 2 4	PML 54	Roxburgh	Yetholme	...	...	1919. 14 Jan.	For purpose of dumping residues and tailings, &c.
rrum- 18-46 urrah.	1245	Henry Jensen	18 1 39	PML 3	Harden	Wallendoon	1	2	10 Feb.	Iron.
lle- 356-537 han.	1249	Outcast and Southern Cross Tin-mining Company (No-Liability).	14 0 21	PML 20	Bourke	Warri	...	...	4 April	For the purpose of constructing a dam, &c.
„ 380-571	1251	John Kiley Mehan and Arthur Langton.	2 1 31	PML 94	do	Ramsay	1	1	17 „	Tin.
„ 381-572	1252	Do do	4 3 15	PML 95	do	do	1	1	17 „	do
rcell 2-28	1253	The Leviathan Tin-mine (No-Liability).	10 0 0	SR 1	Hardinge	Auburn Vale	1	1	17 Mar.	do
h- 88-147 rst.	1258	Union Bank of Australia (Limited).	1 0 0	PML 57	Roxburgh	Yetholme	...	...	30 April	For conservation of water, &c.
p- 15-239 ater.	1265	Constantine Cornelius McCusker, Robert Henry Sims, Ernest Falconer, and Nathaniel Simon Smith.	10 0 0	PML 5	Clive	Angoperran	1	1	17 Mar.	Molybdenite bismuth and wolfram.
ran- 48-154 ric.	1266	John Zuchetti, John James Norris, and William E. Brough.	20 0 0	PGL 51	Westmoreland	The Peaks	1	2	4 April	Silver and lead.
na 25-355 lle.	1269	Marshall Cunliffe	8 2 31	PML 8	Gough	Tent Hill	1	1	26 May	Tin.
- 41-118 gai.	1270	Jeffrey Milburn Dodd	8 0 0	PML 4	Wynyard	Willie Ploma	1	1	17 Mar.	Copper.
n- 99-158 st.	1272	Union Bank of Australia (Limited).	0 1 26	PML 59	Roxburgh	Yetholme	...	...	26 „	For purpose of laying pipes.
p- 16-240 ater.	1278	Joseph Cox	5 0 0	PML 4	Clive	Angoperran	1	1	26 May	Molybdenite bismuth, and wolfram.
ong 17-113	1280	The Digger Prince Gold and Diamond Mines (No-Liability).	10 0 0	PGL 14	Phillip	Guntawang	2	5	6 June	Gold.
le- 379-570 an.	1281	The Carpathia Tin-mining Company (No-Liability).	2 1 13	PML 92	Bourke	Ramsay	...	...	26 May	For purposes of construction and maintenance of a road.
„ 350-529	1283	Outcast and Southern Cross Tin-mining Company (No-Liability).	1 2 33	PML 146	do	Warri	...	...	6 June	For purpose of cutting and constructing a water race.
ri- 15-40 dle.	1289	William John Abraham Nivison	24 0 2 (ex. road).	PGL 1	Sandon	Davidson	5	13	10 July	Gold.
or 56-258	1291	Peak Mines (No-Liability)	6 0 0	PGL 7	Robinson	Cobar	2	3	11 „	Gold and silver.
- 22-36 le.	1294	Joseph Henry Field	20 0 0	PML 8	Bligh	Talbragar	1	2	10 „	Silver.
un t 29-116	1296	Goobarragandra Copper Mines (No-Liability).	39 1 33	PML 3	Buccleuch	Baloo	2	4	10 „	Copper.
n 45-127 gai.	1298	The Long Tunnel Gold Mine (No-Liability).	8 0 11	PGL 34	Clarendon	Kimo	...	...	10 „	For purpose of dumping mine residues and tailings.
ba 14-61	1304	Robert Hagon	10 0 0	PML 3	Darling	Woodsreef	1	1	12 Sept.	Mangesite.
y 71-108 sne. 72-109	1309	Kandos Collieries (Limited)	8 1 37	PMLS 9 and 10.	Roxburgh	Rylstone	...	...	20 Oct.	For purpose of cutting and constructing a tunnel.
rd- 383-574 ton.	1310	The Carpathia Tin-mining Company (No-Liability).	14 0 0	PML 158	Bourke	Warri	1	2	20 „	Tin.
ra- 22-175 ga.	1314	James Bannon	10 2 0	PGL 11	Cooper	Euratha South	3	6	20 „	Gold.
le 82-220 Jacs.	1315	Robert Thomas Webber	1 3 13	PML 10	Gough	Stonehenge	1	1	20 „	Tin.
rge 83-218	1317	Lucknow East Gold-mining Company) No-Liability).	10 0 0	PGL 12	Bathurst	Anson	2	5	20 „	Gold.
bon 11-149	1323	William Henry Smith	7 0 0	PGL 25	Westmoreland	Oberon	2	4	26 Nov.	do

LEASES for Mining on Private Lands; Mining Act of 1906—*continued.*

Application No.	No. of Lease.	Names of Lessees.	Area.	Portion No.	County.	Parish.	Labour Conditions. Men to be Employed. 1st Year.	Remainder	Date to commence.	Minerals or Metals demised.
			a. r. p.							
Ardlethan 385-576	1324	Lewis Charles Litton	8 0 0	PML 98	Cooper	Yalgogoring	...	...	1919.	For purp of c structing maintain works conservi water.
„ 386-577	1325	Do	5 1 24	PML 97	do	do	...	...	.....	For purp of wa race.
Tamworth. 27-37	1334	The Broken Hill Proprietary Company (Limited).	3 0 0	PML 7	Inglis	Burdekin	1	1	19 Dec.	Magnesite
Tumut 30-118	1335	Daniel Lane Herlihy	2 1 39	PGL 3	Buccleuch	Cooleman	...	...	.....	For purp of wa race.
Tumut 32-124	1340	Goobarragandra Copper Mines (No-Liability).	10 0 0	PML 4	Buccleuch	Baloo	1	1	1920. 24 Dec.	Copper.
Ardlethan. 402-20 (124A).	1344	Outcast and Southern Cross Tin-mining Company (No-Liability).	23 0 29	PML 37	Bourke	Warri	2	3	1919. 24 Dec.	Tin wolfram
Cobar 58-276	1358	John Edward Freeman	5 0 0	PGL 5	Robinson	Cobar	1	3	1920. 18 Feb.	Gold silver
Bathurst. 82-139 & 83-140.	1363	Union Bank of Australia (Ltd.)	5 3 13 (ex road).	PML 53	Roxburgh	Yetholme	...	...	.....	For purp of c structin and m taining road.
Dubbo 9-10	1364	Australian Pigment and Fire Brick Company (Limited).	9 2 12	PMLS 1 & 2.	Narromine	Burrabadine	1	1	19 Mar.	Mineral pigment
Wilson's Downfall. 8-187	1365	Charles William Burton	6 2 25	PML 13	Buller	Wylie and Ruby.	1	1	1 „	Tin.
Ardlethan (124A). 409-34	1370	Big Bygoo and Lone Hand Tin-mining Company (No. Liability).	10 0 0	PML 87	Bourke	Ramsay.	1	1	24 April	do
Molong 3-12	1375	John Henry Hart	9 2 10	PML 3	Wellington	Copper Hill	1	1	24 May	Phospha
Ardlethan 406-598	1377	Big Bygoo and Lone Hand Tin-mining Company (No-Liability).	10 0 0	PML 70	Bourke	Ramsay	1	1	24 „	Tin.
„ 408-600	1378	Do do	7 0 0	PML 30	do	do	1	1	24 „	do
„ 407-599	1381	Do do	7 0 0	PML 27	do	do	1	1	24 „	do
Tingha 72-578	1382	Mark Thomas Partridge	2 3 30	PML 25	Hardinge	Swinton	...	...	24 „	Construct and m taining works t be use connec with a ing.
Junee 1-21	1388	Thomas Astleford Murphy, Robert Matthew Kidston, Arthur Gordon Lamb, and Robert Allan Stewart.	36 0 16	PML 12	Bourke	Devlin	2	4	8 „	Tin.
Mudgee 27-48	1390	James Leslie Wright	2 0 0	PML 3	Phillip	Bumberra	1	1	12 July	Kaolin.
Molong 4-13	1392	John Henry Hart	20 0 0	PML 4	Wellington	Copper Hill	1	2	3 „	Phospha
Milton 6-67	1399	Ulladulla Silica and Fire Bricks (Limited).	2 0 0	PML 6	St. Vincent	Ulladulla	1	1	7 Sept.	Silica.
Oberon 12-150	1400	Donald John Cheriton, Albert William Cheriton, William Thornton, Henry William Thornton, and George Groom Fisher.	5 0 0	PGL 26	Westmoreland	Oberon	1	3	24 May	Gold a silver.
Ardlethan. 403-594	1403	Big Bygoo and Lone Hand Tin-mining Company (No-Liability).	2 0 37	PML 102	Bourke	Ramsay	1	1	23 July	Tin.
Orange 85-222	1407	Herbert Victor Howarth and Henry George Culverson.	40 0 0	PML 61	Wellington	March	2	4	17 Sept.	Kaolin
Tumut 31-123	1408	Goobarragandra Copper Mines (No-Liability).	38 1 14 (ex road).	PML 5	Buccleuch	Baloo	2	4	13 Aug.	Copper
Mudgee 29-55 (124A).	1412	N.S.W. Slate Company (Ltd.)	62 2 30	PML 1	Wellington	Werouera	4	7	26 Oct.	Slate.
Tingha 84-608	1413	William Ayland	14 0 0	PML 2	Gough	Clive	1	2	15 „	Tin.
Gundagai. 68-151	1419	John James Quilter	5 0 0	PML 6	Bucolouch	Darbalara	1	1	23 „	Chrom
Gunning 2-3	1420	James Henry Coyle	4 0 0	PML 2	King	Dalton	1	1	26 Nov.	Kaolin
Wellington. 32-149	1427	Michael Patrick Kelly	3 3 28	PGL 17	Bligh	Wuuluman	...	...	.....	For p of m lin ery sta pipe-c and ma ing stim

Leases for Mining on Private Lands; Mining Act of 1906—*continued.*

Application No.	No. of Lease.	Names of Lessees.	Area.	Portion No.	County.	Parish.	Labour Conditions. Men to be Employed. 1st Year.	Remainder	Date to commence.	Minerals or Metals demised.
			a. r. p						1920	
udgee 26- 47	1436	Charles Henry Chapman and George Davidson.	36 0 0	102	Phillip	Bumberra	2	4	5 Nov.	Dolomite and limestone.
ayney 13- 73	1438	Donald Larnach	6 0 0	PGL 34	Bathurst	Three Brothers	2	3	16 Dec.	Gold.
on 102-294 Innes.	1443	William David Johnston	28 0 0 (ex road).	PML 5	Gough	Scott	2	3	20 Dec.	Molybdenite and bismuth.
ilgrove 21-267	1445	Christopher Wade, Thomas Ellis, and Rodney Rouse Dangar.	20 0 38 (ex road).	PML 9	Clarke	Rockvale	2	3	16 Dec.	Silver.
									1921.	
ockley 114-355	1446	James Sewell	4 3 32	PGL 5	Westmoreland	Adderley	1	3	14 Jan.	Gold.
ilton 22- 96	1447	The Newbold Silica Firebrick Company (Limited).	2 0 0	PML 13	St. Vincent	Ulladulla	...	...	.....	For purpose of water conservation.
nalong 11- 22	1450	Edward Eccles, Thomas Albert Holding, and Francis Augustus Winter.	20 0 0	PML 1	Harden	Childowla	1	2	15 Mar.	Copper.
len 110-324 Innes.	1459	James Henry Davidson	8 1 21	PML 8	Gough	Stonehenge	1	1	2 April	Tin.
illgrove 20-266	1461	Christopher Wade, Thomas Ellis, and Rodney Rouse Dangar.	28 1 1 (ex road).	PML 8	Clarke	Rockvale	2	3	19 April	Silver.
verell 5- 33	1462	The Leviathan Tin Mine (No-Liability).	18 1 10	PML 4	Hardinge	Auburn Vale.	...	...	2 April	For purpose of constructing works for conserving water, &c.
udgee 31- 54	1463	James Melton	20 0 0	PML 12	Phillip	Derale	1	2	15 Mar.	Dolomite.
uena 44-173	1465	Hoskins Iron and Steel Company (Limited).	20 0 0	PML 5	Georgiana	Meglo	1	2	19 ,,	Ironstone.
,, 46-175	1466	Do do	10 0 0	PML 10	do	Laggan	1	1	19 ,,	Iron.
elling-ton. 83-150	1471	Michael Patrick Kelly	14 0 0	PGL 18	Bligh	Wuuluman	3	7	15 Mar.	Gold.
unda-gai. 66-149	1478	John James Quilter	20 0 0	PML 8	Bucoleuch	Darbalara	1	2	7 June	Chromite.
udgee 34- 57	1480	Albert George Underwood	10 0 0	PML 3	Phillip	Eurundury	1	1	7 ,,	Mineral pigments.
uena 45-174	1481	Hoskins Iron and Steel Company (Limited).	10 0 0	PML 1	Georgiana	Laggan	1	1	7 ,,	Iron.
rd- 425-638 lothan.	1483	Dumbrell's Bygoo Tin Mines (No-Liability).	46 2 15	PML 110	Bourke	Ramsay	3	5	12 July	Tin.
ilton 23- 98	1487	Ulladulla Silica and Fire Bricks (Limited).	9 3 0	PML 2	St. Vincent	Conjola	1	1	12 ,,	Silica.
uena 48-177	1488	Hoskins Iron and Steel Company (Limited).	10 0 0	PML 2	Georgiana	Blackman	1	1	12 ,,	Ironstone.
,, 59-179	1489	Do do	5 0 0	PML 1	do	Meglo	1	1	12 ,,	do
oulburn 18-92	1490	Do do	5 0 0	PML 5	do	Kiamma	1	1	12 ,,	do
range 91-237	1493	South Lucknow Gold Mining Company (No-Liability).	9 2 10	PGL 27	Bathurst	Huntley	2	5	12 July	Gold.
ingha 92-638	1494	Tingha Tin (No-Liability)	3 1 26	PML 28	Hardinge	Swinton	...	...	2 Aug.	For purpose of constructing and maintaining works for conserving water.
uena 60-191	1495	Hoskins Iron and Steel Company (Limited).	10 0 0	PML 3	Georgiana	Laggan	1	1	12 July	Ironstone.
umba-rumba. 30- 97	1496	The Broken Hill Proprietary Company (Limited).	2 0 0	PML 10	Goulburn	Coppabella	...	...	7 June	For purpose of erecting dwellings, &c.
,, 31- 98	1497	Do do	1 3 28 (ex road).	PML 11	do	do	...	...	7 ,,	For purpose of constructing dam, pipe, line and race.
algo-grin. 32-192	1500	John Grant	16 1 39	PML 11	Dowling	Kikoira	1	2	7 June	Tin and wolfram.
uena 51-182	1502	Hoskins Iron and Steel Company (Limited).	15 0 0	PML 3	Georgiana	Kiamma	1	2	2 Aug.	Ironstone.
Mudgee 36-59	1503	N.S.W. Slate Company (Limited).	40 0 0	PML 2	Wellington	Werouera and Merinda.	2	4	5 Sept.	Slate.
unda-gai. 70-155	1504	Jeffrey Milburn Dodd	5 0 0	PML 10	Bucoleuch	Darbalara	1	1	7 June	Chromite.
Milton 30-109	1505	Ulladulla Silica and Fire Bricks (Limited).	0 2 28	PML 25	St. Vincent	Ulladulla	...	...	15 Sept.	For purpose of a tramway.

LEASES for Mining on Private Lands; Mining Act of 1906—*continued.*

Application No.	No. of Lease.	Names of Lessees.	Area.	Portion No.	County.	Parish.	Labour Conditions. Men to be Employed. 1st Year.	Re-mainder	Date to commence.	Minerals or Metals demised.
			a. r. p.						1921	
Parkes 9-197	1506	Hoskins Iron and Steel Company (Limited).	7 3 11	PML 5	Ashburnham ...	Kamandra ...	1	1	27 Aug.	Manganese and iron ore.
Tamworth. 33-43	1507	The Broken Hill Proprietary Company (Limited).	20 0 0	PML 11	Inglis	Burdekin	1	2	15 ,, ...	Limestone.
,, 34-44	1508	Do do ...	20 0 0	PML 12	do ...	do ...	1	2	15 ,, ...	do
,, 43-54	1510	The Attunga Lime and Cement Company (Limited).	11 0 0	PML 17	do ...	do ...	1	2	10 Sept....	do
Capertee 7-72	1511	Tyldesley Colliery (No-Liability).	18 0 0	PML 5	Roxburgh	Cullen Bullen	...	...	26 ,, ...	For the purpose of generation of electricity, &c.
,, 8-73	1512	Do do ...	30 0 35	PML 6	do ...	do ...	...	...	26 ,, ...	do
Orange 90-236	1515	South Lucknow Gold Mining Company (No-Liability).	6 3 37	PGL 14	Bathurst	Huntley	2	4	15 Aug. ...	Gold.
,, 92-239	1516	South Lucknow Extended Gold Mining Company (No-Liability).	9 0 25	PGL 28	do ...	do ...	2	5	15 ,, ...	do
,, 95-242	1517	South Lucknow Gold Mining Company (No-Liability).	6 1 14	PGL 43	do ...	do ...	2	4	27 ,, ...	do
Parkes 6-186	1518	Hoskins Iron and Steel Company (Limited).	24 3 31 (ex road.)	PML 2	Ashburnham ...	Kamandra ...	2	3	12 Aug....	Iron ore.
,, 7-187	1519	Do do ...	25 0 0	PML 3	do ...	do ...	2	3	27 ,, ...	do
,, 8-196	1520	Do do ...	9 0 0	PML 4	do ...	do ...	1	1	27 ,, ...	Manganese and iron ore.
,, 10-198	1521	Do do ...	5 0 0	PML 6	do ...	do ...	1	1	27 ,, ...	do
Tamworth. 37-47	1522	The Broken Hill Proprietary Company (Limited).	2 1 31	PML 14	Inglis	Burdekin	...	...	27 ,, ...	For purpose of dumping mine residues and tailings.
East Maitland. 50-213	1524	The Broken Hill Proprietary Company (Limited).	5 2 32	PML 4	Northumberland	Stanford	...	...	13 Oct. ...	For purpose of cutting, constructing, or maintaining tunnels
East Maitland. 51-214	1525	The Broken Hill Proprietary Company (Limited).	50 0 0	PML 3	do ...	do	...	...	10 ,, ...	For purpose of cutting and constructing water races &c.
Grenfell 17-57	1526	Michael Augustus Quirk and William John Shaw.	20 0 0	PML 2	Forbes	Bogalong	1	2	22 Aug. ...	Tin.
Glen Innes 103-295	1528	Henry Marshall and Charles John Leet.	16 1 16	PML 12	Gough	Boyd	1	2	27 ,, ...	Wolfram, bismuth, and molybdenite.
Lithgow. 51-188	1529	The Newbold Silica Fire Brick Company (Limited).	6 0 0	PML 4	Cook	Lidsdale ...	1	1	5 Oct. ...	Silica.
Tamworth. 40-51	1530	The Attunga Lime and Cement Company (Limited).	80 0 0	PML 15	Inglis	Burdekin	4	8	21 ,, ...	Limestone.
Tingha 97-654	1531	Alexander Grey, Joseph Moran, and Edward Alexander Gray	50 0 0	PML 2	Hardinge	Stonybatter ...	3	5	2 April	Tin.
Armidale 20-48	1533	William John Abraham Nivison.	8 0 0	PGL 6	Sandon	Davidson	2	4	5 Oct. ...	Gold.
,, 21-49	1534	Do do ...	2 3 34	PGL 7	do ...	do ...	1	2	26 Sept....	do
Ardlethan. 430-120 (124A)	1542	Stackpool's Crystal Company (No-Liability).	18 0 0	PML 9	Bourke	Warri	1	2	25 Oct. ...	Tin
Moss Vale. 10-33	1547	Sulphates Proprietary Ltd. ...	76 3 8	PML 2	Camden.....	Wingello	4	8	21 Sept....	Bauxite and fireclay.
Mudgee 40-63	1549	Amelia Wright and James Leslie Wright.	2 0 0	PML 2	Phillip	Bumberra ...	1	1	25 ,, ...	Kaolin.
,, 41-64	1550	Do do ...	2 0 0	PML 1	do ...	do ...	1	1	25 ,, ...	Limestone and dolomite.
Lithgow. 57-204	1551	Marianne Cooke	0 2 31	PML 5	Cook	Lidsdale.....	...	...	21 Nov.	For the purpose of constructing and maintaining road, &c.
Orange 89-228	1552	Lucknow Gold Mines (No-Liability).	7 2 6½	PGL 49	Bathurst	Huntley	2	4	9 Dec. ...	Gold.
Barraba 20-80	1555	Malcolm Murray McKenzie ...	5 2 0	PML 1	Darling	Eumur	2	3	24 Nov....	Gold.
Rockley 116-357	1556	William Smith	0 0 38	PGL 6	Westmoreland...	Adderley	...	...	24 ,, ...	For purpose of constructing a water race, &c.

Leases for Mining on Private Lands; Mining Act of 1906—*continued.*

Application No.	No. of Lease.	Names of Lessees.	Area.	Portion No.	County.	Parish.	Labour Conditions. Men to be Employed. 1st Year.	Remainder	Date to commence.	Minerals or Metals demised.
			a. r. p.							
ngha 96–653	1557	Joseph Moran	38 1 31	PML 1	Hardinge	Stonybatter and Baldwin.	2	4	1921. 26 Sept. 1922.	Tin.
ean- 28–57 beyan.	1558	Hoskins Iron and Steel Company (Limited).	5 0 0	PML 4	Murray	Urialla	1	1	27 Jan.	Iron and manganese.
dal 9–11	1560	Do do	9 0 38	PML 2	Ashburnham	Gregra	1	1	15 Feb.	Iron.
„ 12–14	1561	Do do	4 1 2	PML 4	do	do	1	1	4 „	do
„ 13–15	1562	Do do	4 2 25	PML 5	do	do	1	1	4 „	do
ilton 36–118	1563	Newbold Silica Fire Brick Company (Limited)	1 1 12	PML 30	St. Vincent	Ulladulla	...	...	11 Jan.	For purpose of erecting buildings, &c.
ean- 20–49 beyan.	1564	Hoskins Iron and Steel Company (Limited).	4 0 0	PML 5	Murray	Monkellan	1	1	4 Feb.	Iron and manganese.
„ 21–50	1565	Do do	10 0 0	PML 3	do	do	1	1	4 „	do
„ 22–51	1566	Do do	14 2 0	PML 6	do	do	1	1	4 „	do
„ 23–52	1567	Do do	24 0 0	PML 4	do	do	2	3	4 „	do
„ 26–55	1568	Do do	30 0 0	PML 8	Murray	Urialla	2	3	4 „	do
ena 53–184	1569	Do do	5 0 0	PML 6	Georgiana	Bingham	1	1	27 Jan.	Iron.
„ 61–195	1570	Do do	7 0 23	PML 3	do	Blackman	1	1	27 „ 1921.	do
elling- 85–157 ton.	1571	Arthur Harris, Owen Kennard, Annesley Kennard, Richard Harris, and Thomas Kennard.	3 2 17	PGL 29	Bligh	Yarragal	1	2	28 Dec. 1922.	Gold.
ul- 39–117 burn.	1572	Hoskins Iron and Steel Company (Limited).	15 0 0	PML 2	King	Crookwell	1	2	14 Mar.	Iron.
ena 62–197	1574	Do do	3 3 20	PML 4	Georgiana	Laggan	1	1	1 „ 1921.	do
elling- 86–158 ton.	1575	John Joseph Leo Kelly and Michael Patrick Kelly.	14 0 0	PGL 19	Bligh	Wuuluman	3	7	30 Nov. 1922.	Gold.
„ 92–170	1576	William Collins Vincent	5 0 0	PGL 4	do	do	1	3	4 Feb.	do
ean- 27–56 beyan.	1577	Hoskins Iron and Steel Company (Limited).	7 0 0	PML 3	Murray	Urialla	1	1	23 Mar.	Iron and manganese.
aluen 6–26	1578	David William Simpson	2 0 0	PGL 37	St. Vincent	Seymour	1	1	4 Feb.	Gold.
ena 64–199	1580	Hoskins Iron and Steel Company (Limited).	5 2 25	PML 26	Georgiana	Meglo	1	1	1 Mar.	Iron.
„ 67–202	1581	Do do	10 0 0	PML 3	do	Bingham	1	1	16 „	do
„ 68–203	1582	Do do	5 0 0	PML 4	do	do	1	1	16 „	do
„ 69–204	1583	Do do	5 0 0	PML 1	do	do	1	1	16 „	do
„ 70–205	1584	Do do	5 0 0	PML 2	do	do	1	1	16 „	do
„ 47–176	1585	Do do	6 2 2	PML 1	do	Blackman	1	1	16 „	do
„ 63–198	1586	Do do	3 3 8	PML 5	do	Laggan	1	1	1 „	do
ock- 118–365 ley.	1587	Ernest Clyde Ferguson	1 3 2	PML 3	Bathurst	Ponsonby	1	1	10 April	Limestone.
dal 11–13	1589	Hoskins Iron and Steel Company (Limited).	25 3 5	PML 1	Ashburnham	Martin	2	3	16 Mar.	Iron
pe- 17–187 land.	1590	James Patrick Cantwell	10 0 0	PGL 11	Gloucester	Bindera	2	5	10 April	Gold.
ange 108–261	1592	Lucknow Pups Gold Mining Company (No-Liability).	9 3 0	PGL 58	Bathurst	Huntley	2	5	16 Mar.	do
enfell 20–78	1594	Michael Augustus Quirk and William John Shaw.	20 0 0	PML 4	Forbes	Bogalong	1	2	18 April	Tin.
p- 35–256 manhurst.	1595	Alfred Alderman	5 0 0	PGL 2	Drake	Carnham	1	3	9 May	Gold.
nning 6–8	1597	Hoskins Iron and Steel Company (Limited).	21 1 25	PML 4	King	Mundoonen	2	3	7 April	Iron.
„ 8–10	1598	Do do	10 0 0	PML 3	do	do	1	1	7 „	do
idgee 47–79	1600	Theophilus Balston and James Vincent Robinson.	2 2 4	PGL 1	Phillip	Bayly	1	2	7 „	Gold.
ck- 117–362 ley.	1601	Daniel Curry	3 3 28	PML 7	Westmoreland	Adderley	...	...	7 „	For purpose of cutting and constructing water-race, &c.
dal 8–10	1602	Hoskins Iron and Steel Company (Limited)	10 0 17	PML 1	Ashburnham	Gregra	1	2	5 May	Iron.
„ 10–12	1603	Do do	5 1 9	PML 3	do	do	1	1	9 „	do
ange 107–259	1605	Lucknow Pups Gold Mining Company (No-Liability).	0 2 17	PGL 59	Bathurst	Huntley	1	1	5 April	Gold.
ena 71–206	1606	Hoskins Iron and Steel Company (Limited).	25 0 0	PML 4	Georgiana	Kiamma	2	3	5 May	Iron.
n- 85–188 dagai.	1607	Edward Chard Neve	15 0 0	PGL 2	Wynyard	Bangus	3	8	26 „	Gold.
enfell 19–77	1611	Michael Augustus Quirk and William John Shaw.	40 0 0	PML 3	Forbes	Bogalong	2	4	9 „ 1922.	Tin.
ange 93–240	1612	South Lucknow Gold Mining Company (No-Liability).	5 0 0	PGL 51	Bathurst	Huntley	1	3	16 June	Gold.
„ 94–241	1613	Do do	10 0 0	PGL 52	do	do	2	5	16 „	do
„ 102–254	1614	South Lucknow Extended Gold-mining Company (No-Liability).	10 0 0	PGL 53	do	do	2	5	8 „	do
„ 103–255	1615	South Lucknow Gold Mining Company (No-Liability).	6 1 4	PGL 54	do	do	2	4	8 „	do
„ 104–256	1616	Do do	3 0 21	PGL 55	do	do	1	2	8 „	do

LEASES for Mining on Private Lands; Mining Act of 1906—*continued.*

Application No.	No. of Lease.	Names of Lessees.	Area.	Portion No.	County.	Parish.	Labour Conditions. Men to be Employed. 1st Year.	Remainder	Date to commence.	Minerals or Metals demised.
			a. r. p.						1922.	
Orange 105-257	1617	Lucknow Pups Gold-mining Company (No-Liability).	5 0 0	PGL 56	Bathurst	Huntley	1	3	8 June	Gold
„ 106-258	1618	Lucknow 66 Gold-mining Company (No-Liability).	4 3 20	PGL 57	do	do	1	3	8 „	do
„ 109-262	1619	Lucknow Pups Gold-mining Company (No-Liability).	2 1 5	PGL 69	do	do	1	2	8 „	do
„ 112-265	1620	Lucknow 66 Gold-mining Company (No-Liability).	8 3 28	PGL 60	do	do	2	5	8 „	do
Inverell 27-78	1627	Tom Walton Cant	8 3 0 (ex. road, &c.).	ML 1	Arrawatta	Swamp Oak	...	...	19 July	Sapphire, corundum and zircon
Tamworth 38-48	1628	James Ryan and Alexander Mitchell.	4 3 37	PML 1	Inglis	Bourke	1	1	5 May	Manganese.
Binalong 13-24	1629	Francis Augustus Winter, Edward Eccles, and Thomas Holding.	5 0 0	PML 2	Harden	Childowla	1	1	27 June	Copper.
Inverell 7-44	1630	John Donald McKerrow	5 2 30	PML 1	Arrawatta	Swamp Oak	1	1	12 July	Sapphire, zircon, and corundum
Orange 114-267	1632	Lucknow 66 Gold-mining Company (No-Liability).	12 1 23	PGL 64	Bathurst	Shadforth	3	7	17 „	Gold.
Tingha 102-714	1633	Tingha Tin (No-Liability)	5 1 29	PML 29	Hardinge	Swinton	1	1	3 Aug.	For purpo of dumpi raine re dues a tailings,&
Tottenham 2-93	1634	James Maguire and Alfred Kilner	7 0 0	PML 2	Kennedy	Mickinill	...	...	12 July	For purpo of water conserva tion, &c.,
Barraba 21-89	1635	John Robert Gardiner	1 0 0	PML 1	Darling	Tiabundie	1	1	1 Aug.	Chromite.
Gunning 5-7	1637	Hoskins' Iron and Steel Company (Limited).	9 3 21	PML 2	King	Mundoonen	1	1	10 „	Iron.
„ 7-9	1638	Do do	12 0 29	PML 1	do	do	1	2	10 „	do
Urana 38-53	1639	Riverina Collieries (Limited)	10 0 0	PML 1	Urana	Clear Hill	...	...	1 „	For purpo of sinki shafts, &
Orange 110-263	1640	Lucknow Pups Gold-mining Company (No-Liability).	12 0 25	PGL 50	Bathurst	Huntley	3	7	10 „	Gold.
„ 111-264	1641	Do do	2 2 6	PGL 63	do	do	1	2	1 „	do
„ 113-266	1642	Do do	5 0 0	PGL 61	do	do	1	3	1 „	do
Tamworth. 50-64	1643	Newcastle Lime and Cement Company (Limited).	10 0 0	PML 8	Inglis	Attunga	...	...	19 „	For purp of erect buildings &c.
Inverell 26-76	1645	Maurice Emanuel Heiser	4 0 27	PML 15	Arrawatta	Swamp Oak	1	1	3 „	Sapphire, corundu and zirc
„ 9-48	1647	Charles Lindy Smith	7 2 29 (ex. roads, &c.).	PML 6	do	do	1	1	19 „	Sapphire and cor dum.
Orange 116-269	1649	Lucknow Pups Gold-mining Company (No-Liability).	19 1 32	PGL 65	Bathurst	Huntley	4	10	11 Sept.	Gold.
Tingha 103-720	1651	Tingha Tin (No-Liability)	1 3 0	PML 30	Hardinge	Swinton	...	...	27 „	For purp of layi pipes f convey water,
„ 104-721	1652	Do do	0 2 4	PML 31	do	do	...	...	27 „	do
Gunning 10-12	1653	Hoskins' Iron and Steel Company (Limited).	40 0 0	102	King	Mundoonen	2	4	27 „	Iron.
„ 11-13	1654	Do do	20 0 0 (ex. road).	PML 6	do	do	1	2	15 „	do
„ 12-14	1655	Do do	4 3 30	203	do	Jerrawa	1	1	27 „	do
„ 13-15	1656	Do do	20 0 0	PML 7	do	Mundoonen	1	2	27 „	do
„ 14-16	1657	Do do	14 0 27	PML 8	do	do	1	2	15 „	do
„ 16-18	1658	Do do	10 0 0	PML 2	do	Jerrawa	1	1	15 „	do
„ 18-20	1659	Do do	15 0 0	PML 9	do	Mundoonen	1	2	27 „	do
„ 19-21	1660	Do do	26 1 3	PML 10	do	do	2	3	27 „	do
„ 20-22	1661	Do do	16 0 34	PML 11	do	do	1	2	27 „	do
„ 21-23	1662	Do do	8 3 30 (ex. road).	PML 12	do	do	1	1	27 „	do
„ 22-24	1663	Do do	11 0 0	PML 13	do	do	1	2	27 „	do
„ 23-25	1664	Do do	16 0 0	PML 3	do	Jerrawa	1	2	15 „	do
„ 24-26	1665	Do do	16 0 0	PML 4	do	do	1	2	15 „	do
Ardlethan. 432-644	1666	Dumbrell's Bygoo Tin Mines (No-Liability).	9 0 39	PML 76	Bourke	Ramsay	...	...	27 „	For pu of dur mine dues tailing
Barraba 24-94	1667	Malcolm Murray McKenzie	3 0 22	PGL 11	Darling	Eumur	1	2	20 Oct.	Gold.

Leases for Mining on Private Lands; Mining Act of 1906—*continued.*

Application No.	No. of Lease.	Names of Lessees.	Area.	Portion No.	County.	Parish.	Labour Conditions. Men to be Employed. 1st Year.	Remainder	Date to commence.	Minerals or Metals denised.
			a. r. p.						1922.	
Orange 123-282	1668	South Lucknow Gold Mining Company (No-Liability).	4 0 36	PGL 68	Bathurst	Huntley	1	3	30 Oct.	Gold.
„ 117-272	1671	Lucknow Pups Gold Mining Company (No-Liability).	2 0 14	GL 6	do	do	1	2	6 „	do
„ 138-297	1673	John Harcourt Kerr	20 0 0	PGL 3	do	Orange	4	10	20 „	do
Hill End 9-355	1674	Deep Levels Hill End Mines (No-Liability).	0 2 0	Lot 4, Sec. 14	Wellington	Tambaroora	1	1	6 Nov.	do
Gulgong 27-138	1675	The Digger Prince Gold and Diamond Mines (No-Liability).	11 3 11	PGL 18	Phillip	Guntawang	3	6	30 Oct.	do
„ 28-139	1676	Do do	15 2 39	PGL 19	do	do	4	8	30 „	do
„ 29-141	1677	Peter Matthew Lynch	2 0 0	PML 3	do	Wyaldra	1	1	30 „	Manganese and iron and mineral pigments.
Gunning 15-17	1678	Hoskins' Iron and Steel Company (Limited).	20 0 0	PML 1	King	Bunton	1	2	6 Nov.	Iron.
„ 17-19	1679	Do do	25 0 0	PML 2	do	do	2	3	30 Oct.	do
Barraba 25-95	1680	Roland George Dunmore Hungerford.	1 3 34	PML 1	Murchison	Piedmont	1	1	30 „	Chromite.
Carcoar 5-170 -124A	1681	Thomas Morgan	2 0 0	PGL 10	Bathurst	Somers	1	1	21 Nov.	Gold.
Deep-water. 22-261	1682	Follet Johns Thomas	8 0 0	PML 12	Gough	Deepwater	1	1	20 Oct.	Manganese.
Orange 118-273	1684	Lucknow 66 Gold-mining Company (No-Liability).	12 0 37	PGL 3	Bathurst	Shadforth	3	7	27 Dec.	Gold.
„ 119-274	1685	South Lucknow Gold-mining Company (No-Liability).	2 3 32	PGL 66	do	Huntley	1	2	12 „	do
„ 122-281	1686	South Lucknow Extended Gold-mining Company (No-Liability).	1 1 12	PGL 67	do	do	1	1	27 „	do
„ 127-286	1687	Lucknow 66 Gold-mining Company (No-Liability).	3 1 22	PGL 73	do	Huntley and Shadforth.	1	2	12 „	do
„ 136-295	1690	Do do	22 0 0	PGL 5	do	do	5	11	12 „	do
„ 137-296	1691	Do do	6 3 11	PGL 75	do	Huntley	2	4	12 „	do
„ 139-298	1692	Lucknow Gold Mines (No-Liability).	22 1 25	PGL 80	do	do	5	12	1923. 12 Jan.	do
„ 125-284	1693	North Lucknow Gold-mining Company (No-Liability).	23 1 27	PGL 72	do	do	5	12	7 Feb.	do
„ 124-283	1694	Do do	7 1 37	PGL 71	do	do	2	4	8 „	do
Inverell 8-45	1695	John Donald McKerrow	4 1 7	PML 2	Arrawatta	Swamp Oak	1	1	8 „	Sapphire, corundum, and zircon.
Orange 121-280	1696	South Lucknow Extended Gold-mining Company (No-Liability).	12 1 3	PGL 70	Bathurst	Huntley	3	7	12 Jan.	Gold.
Mudgee 57-91	1702	N.S.W. Slate Co. (Limited)	75 0 30	PML 11	Wellington	Werouera	4	8	29 Mar.	Slate.
Cootamundra. 42-49	1704	The Christmas Gift Gold Mining Company (No-Liability).	17 2 39	PGL 46	Harden	Cullinga	4	9	1 „	Gold.
Con-dobolin. 15-124	1707	Francis Lachlan Murray	25 0 0	PGL 3	Cunningham	Taratta	5	13	7 „	do
Orange 154-313	1708	Frederick Lamont McFadzean	1 0 0	PGL 81	Bathurst	Huntley	1	1	7 April	do
Tuena 72-208	1709	Hoskins' Iron and Steel Company (Limited).	13 0 6	PML 6	Georgiana	Kiamma	1	2	29 Mar.	Iron.
Lithgow 86-267	1710	Francis Joseph Neubeck	12 0 0	PML 10	Cook	Lidsdale	...	...	14 „	For purpose of sinking shafts, &c.
Barraba 28-100	1711	John Wilson Saunders, Roland George Hungerford, and George Francis Brynes.	1 0 0	ML 1	Murchison	Piedmont	1	1	14 „	Chromite.
Orange 155-314	1713	South Lucknow Gold-mining Company (No-Liability).	10 0 0	PGL 52	Bathurst	Huntley	2	5	29 „	Gold
East Maitland. 82-283	1714	The Newcastle Big Ben Coal-mining Company (Limited).	18 2 0	PML 5	Gloucester	Stockton	...	...	5 April	For purpose of erecting machinery, &c.
Orange 140-299	1715	Lucknow Pups Gold Mining Company (No-Liability).	0 0 39	PGL 74	Bathurst	Huntley	...	...	14 Mar.	For purpose of sinking shaft
Cootamundra. 43-50	1717	The Christmas Gift Gold Mining Company (No-Liability).	0 0 15	PML 47	Harden	Cullinga	...	...	16 May	For pipeline.
Inverell 37-92	1718	Charles Lindy Smith	1 3 32	PML 22	Arrawatta	Swamp Oak	1	1	30 April	Sapphire, zircon, and corundum.
Tumut 39-156	1720	John O'Keefe	4 3 3	PGL 12	Buccleuch	Wyangle	1	3	23 May	Gold.
Binalong 14-25	1721	Francis Augustus Winter, Thomas Holding, Edward Eccles and John Winter.	10 0 0	PML 3	Harden	Childowla	1	1	23 „	Copper.
Orange 147-306	1722	John Harcourt Kerr	13 0 0	PGL 72	Bathurst	Orange	3	7	23 „	Gold.
„ 148-307	1723	Do	20 0 0	PGL 73	do	do	4	10	23 „	do
„ 149-308	1724	Do	20 0 0	PGL 71	do	do	4	10	23 „	do
„ 151-310	1725	Do	25 0 0	PGL 82	do	Huntley	5	13	23 „	do
Tumut 38-153	1726	Thomas Keefe	5 0 0	PGL 11	Buccleuch	Wyangle	1	3	5 June	do

LEASES for Mining on Private Lands; Mining Act of 1906—*continued.*

Application No.	Number of Lease.	Name of Lessees.	Area.	Portion No.	County.	Parish.	Labour Conditions. Men to be Employed. 1st Year.	Remainder	Date to commence.	Minerals or Metals demised.
			a. r. p.						1923.	
East 31–174 Maitland.	1727	Excelsior Collieries and Coke-works (Limited).	11 1 4	PML 6	Northumberland	Branxton	...	...	23 May	Constructing siding, &c.
Bathurst. 116–195	1729	Siegfried William Griffith	15 2 29	PML 23 and 11	Roxburgh	Yetholme	1	2	23 „	Molybdenite
Mudgee 54–88	1730	Damian Redmond Wall	10 0 0	PGL 2	Phillip	Bayly	2	5	28 June	Gold.
Orange 180–340	1731	Lucknow Pups Gold-mining Company (No-Liability).	0 3 25	PGL 83	Bathurst	Huntley	1	1	5 „	do
„ 177–337	1734	South Lucknow Gold-mining Company (No-Liability).	2 2 0	PGL 88	do	do	1	2	4 July	do
Barraba 29–102	1735	Charles Garfield Sprod	4 3 1	PML 2	Murchison	Cobbadah	1	1	28 June	Diatomaceous earth.
Orange 179–339	1736	South Lucknow Gold-mining Company (No-Liability).	6 2 20	PGL 87	Bathurst	Huntley	2	4	21 „	Gold.
Picton 8–20	1737	Edward Ernest Tyler	40 0 0	85	Camden	Bargo	2	4	21 „	Petroleum.
Tumut 40–157	1738	Thomas Keefe	15 0 0	PGL 13	Buccleuch	Wyangle	3	8	21 „	Gold.
Young 10–54	1739	Bribbares Combined Gold Mines (No-Liability).	5 0 10	PGL 1	Bland	Weedallion	2	3	28 „	do
Orange 165–324	1741	John Edward Hutchison	10 0 0	PGL 2	Wellington	Orange	2	5	7 July	do
„ 178–338	1745	South Lucknow Gold-mining Company (No-Liability).	3 3 25	PGL 89	Bathurst	Huntley	1	2	23 „	do
Ardlethan 433–648	1747	John Olson and Bernhardt Martens.	18 1 4	PML 114	Bourke	Warri	1	2	7 Aug.	Tin.
Picton 7–19	1748	Frederick Banfill Brown	2 0 0	PML 58	Westmoreland	The Peaks	...	...	8 „	Machinery Area.
Ardlethan 436–652	1749	New White Crystal Company (No-Liability).	1 2 23	PML 27	Bourke	Warri	1	1	8 „	Tin.
Tingha 111–745	1750	George Hogbin	60 0 0	335	Gough	Clive	3	6	18 „	do
Ardlethan. 435–651	1751	New White Crystal Company (No-Liability).	10 0 0	PML 24	Bourke	Warri	1	1	8 „	do
Orange 200–372	1752	Lindon Biddulph and George Alexander Balmer	6 0 0	GL 47	Bathurst	Calvert	2	3	7 July	Gold, silver and copper.
Rylstone 103–163	1753	Crown Gold Mine (No-Liability).	25 0 0	PGL 2	Roxburgh	Bocoble	5	13	10 Sept.	Gold.
„ 107–167	1754	Do do	3 1 39	PGL 5	do	Tabrabucca	1	2	3 „	do
East 72–262 Maitland.	1755	South Greta Colliery (Limited)	36 0 11	PML 1	Northumberland	Gosforth	...	...	10 „	For generation of electricity, &c.
Orange 193–356	1758	South Lucknow Gold Mining Company (No-Liability).	13 3 29	PGL 92	Bathurst	Huntley and Anson.	3	7	22 Oct.	Gold.
Rylstone 104–164	1759	Thomas James Mewburn	24 2 38	PGL 3	Roxburgh	Bocoble	5	13	10 Sept.	do
Orange 190–350	1760	Bartholomew John Harris	9 0 13	PGL 27	Bathurst	Beneree	2	5	22 Oct.	do
„ 194–357	1761	William Alexander John Marshall.	1 1 9	PGL 98	do	Huntley	1	1	22 „	do
Ardlethan. 437–653	1762	New White Crystal Co. (No-Liability).	5 0 0	PML 127	Bourke	Warri	...	...	5 Nov.	Dam site.
Rylstone 106–166	1764	Richard Henry Warry	14 3 33	PGL 3	Roxburgh	Tabrubucca	3	8	22 Oct.	Gold.
„ 118–182	1765	Edward Peter Johnson	24 3 10	PGL 7	do	do	5	13	3 Dec.	do
„ 119–183	1768	Richard Henry Warry	1 3 0	PGL 6	do	do	1	1	3 „	do
Orange 169–329	1769	Lucknow Pups Gold-mining Company (No-Liability).	6 3 22	PGL 97	Bathurst	Huntley	2	4	5 Nov.	do
Rylstone. 117–181	1771	Edward Peter Johnson	25 0 0	PGL 5	Roxburgh	Bocoble	5	13	27 Dec.	do
„ 122–187	1772	Francis Joseph Stafl	20 0 19	PGL 3	Phillip	Dungaree	5	11	27 „	do
Temora 11–74	1773	William Thomas Stow and Fred Rands.	19 3 17	PGLS 3 & 4.	Bland	Walladilly	4	10	27 „	do
Orange 188–348	1774	Louis Edgley	12 2 18	PGL 25	Bathurst	Beneree	3	7	3 „	do
Rockley 121–399 / Burraga 4–21	1775	Dennis Henry Hanraban	20 0 0	PGL 1	Georgiana	Bucumba	4	10	27 „	Gold and silver.
Wilson's Downfall. 10–249	1776	George Alexander Stonebridge	0 1 21	PML 4	Buller	Wylie	...	...	27 „ 1924.	Water-race.
Ardlethan. 440–654	1777	Henry Joseph Kingston	3 0 0	PML 143	Bourke	Warri	1	1	18 Feb.	Tin.
Orange 202–375	1778	William Calnan	6 2 9	PGL 15	Bathurst	Clarendon	2	4	18 „	Gold.
Cootamundra. 44–51	1779	Christmas Gift Gold-mining Company (No-Liability).	14 0 12	PGL 48	Harden	Cullinga	...	...	27 „	Dam site, &c.
Orange 191–354	1780	South Lucknow Gold-mining Company (No-Liability).	9 2 32	PGL 91	Bathurst	Huntley and Anson.	2	5	12 „	Gold.
„ 204–380	1781	Frederick Lamont McFadzean	76 0 13	PML 63	Wellington	March	4	8	18 „	Silver.
„ 205–381	1782	Do do	63 1 25	PML 64	do	do	4	7	18 „	do
„ 206–382	1783	Do do	65 1 0	PML 65	do	do	4	7	18 „	do
Kempsey 5–265 (124A). / Bellingen 2–265 (124A).	1784	Valla Gold-mines (No-Liability).	4 0 0	PGL 2	Raleigh	Newry	1	2	27 „	Gold.
Rylstone. 137–197	1785	Edward Peter Johnson	4 0 0 (ex. road).	PGL 15	Roxburgh	Tabrabucca	...	...	1 May	Dam site, &c.
„ 138–198	1786	Do	2 1 11	PGL 14	do	do	...	...	1 „	do
Gulgong 33–156	1787	South Napoleon Gold-mining Company (No-Liability).	18 1 30	PGL 20	Phillip	Guntawang	4	10	27 Feb.	Gold.
Orange 197–361	1788	Lucknow 66 Gold-mining Company (No-Liability).	8 3 26	PGL 60	Bathurst	Huntley	2	5	1 May	do
Tingha 113–748	1789	John Thomas Frost	55 0 0	PML 2	Hardinge	Baldwin	3	6	23 May	Tin.

LEASES for Mining on Private Lands; Mining Act of 1906—*continued.*

Application No.	No. of Lease.	Names of Lessees.	Area.	Portion No.	County.	Parish.	Labour Conditions. Men to be Employed. 1st Year.	Remainder.	Date to commence.	Minerals or Metals denised.
			a. r. p.						1924.	
Gulgong 32–147	1790	Henry Dawson	15 0 0	PGL 4	Wellington	Biraganbil	3	8	23 May	Gold.
Orange 210–386	1791	Louis Edgley	6 0 0	PGL 35	Bathurst	Beneree	2	3	23 ,,	do
Mt. Hope 5– 54	1792	James Carnegie Alexander	40 0 0	50	Blaxland	Mount Hope	...	...	24 ,,	Dam, &c.
,, 6– 55	1793	Do	140 0 0	45 & 46	do	do	...	...	24 ,,	do
Orange 189–349	1794	Louis Edgley	20 0 0	PGL 26	Bathurst	Beneree	4	10	1 ,,	Gold.
Gulgong 37–162	1795	Gulgong Gold and Diamond Mines (No-Liability).	11 2 13	PGL 23	Phillip	Guntawang	3	6	24 ,,	do
Grenfell 26– 96	1796	George Arthur Bassett, George William Courtney, and Arthur Thomas Traill.	3 0 0	PML 3	Forbes	Melyra	1	1	3 July	Tin.
,, 27– 97	1797	Do do	3 0 0	PML 2	do	do	1	1	3 ,,	do
,, 28– 98	1798	Hoskins Iron and Steel Co. Ltd.	4 0 0	PML 1	do	Bogalong	1	1	8 Aug.	Manganese.
Ryl-stone. 140–201	1799	Albert Ernest Price	22 0 10	PGL 16	Roxburgh	Tabrabucca	5	12	21 July	Gold.
Grenfell 23– 95	1800	Michael Augustine Quirk	40 0 0	PML 5	Forbes	Bogalong	2	4	21 ,,	Tin.
Orange 211–388	1801	William Charles Wilson	23 2 0	PGL 100	Bathurst	Huntley	5	12	21 ,,	Gold.
Ryl-stone. 151–215	1802	William Alston	18 3 38 (ex road).	PGL 17	Roxburgh	Tabrabucca	4	10	21 ,,	do
Young 11– 55	1803	Bribbaree Combined Gold Mines (No-Liability).	10 0 0	PGL 2	Bland	Weedallion	2	5	21 ,,	do
Goul-burn. 46–126	1804	William Shore and Frederick James Farmer.	4 0 0	PML 8	Argyle	Marulan	1	2	3 ,,	Gold, silver, bismuth, iron, and arsenic.
Tingha 117–269	1805	John Brissett	26 2 36	PML 13	Gough	Clive	2	3	21 ,,	Tin.
Orange 176–336	1806	Orange Lucknow Gold Mining Co. (No-Liability.)	4 2 17	PGL 3	Wellington	Orange	1	3	21 ,,	Gold.
,, 203–376	1807	Do do	1 1 17	PGL 7	do	do	1	1	21 ,,	do
Moss Vale 27– 58	1808	Arthur Francis Basset Hull	34 0 3	PML 2	Camden	Murrimba	2	4	21 ,,	Iron.
,, 30– 61	1809	Do	40 0 0	PML 3	do	do	3	5	21 ,,	Bauxite and ironstone.
Tum-barumba. 32–133	1810	Charles Bismark Heinecke	5 0 0	PGL 7	Selwyn	Burra	1	3	30 Aug.	Gold.
Goulburn 49–132	1811	Robert Vernon Saddington	2 3 37	PML 9	Argyle	Marulan	...	...	25 Oct.	Dam.
Yalgo-grin. 33–198	1812	William John Laird	2 2 0	PGL 1	Cooper	Gurragong	1	2	30 Aug.	Gold.
Dunedoo 2– 5	1813	Charles Craft	40 0 0	PML 1	Lincoln	Bullinda	2	4	16 Sept.	Copper.
,, 4– 7	1814	Do	29 3 33	PML 5	do	do	2	3	16 ,,	do
,, 5– 8	1815	Do	30 2 27	PML 8	do	do	2	4	16 ,,	do
,, 6– 9	1816	Do	30 0 0	PML 4	do	do	2	3	16 ,,	do
Gulgong 35–160	1817	Gulgong Gold and Diamond Mines (No-Liability).	13 1 5	PGL 26	Phillip	Guntawang	3	7	8 ,,	Gold.
,, 36–161	1818	Do do	25 0 0	PGL 22	do	do	5	13	8 ,,	do
,, 38–163	1819	Do do	25 0 0	PGL 27	do	do	5	13	8 ,,	do
,, 39–164	1820	Do do	22 1 25	PGL 28	do	do	5	12	8 ,,	do
,, 40–165	1821	Do do	5 3 37	PGL 24	do	do	2	3	29 ,,	do
Orange 201–374	1822	Newman's Lucknow Gold Mining Co. (No-Liability).	25 0 0	PGL 27	Bathurst	Orange	5	13	29 ,,	do
Dunedoo 3– 6	1823	Charles Craft	52 0 30	PML 3	Lincoln	Bullinda	3	6	6 Nov.	Copper.
Gulgong 42–169	1824	William Hill	18 0 0	PGL 6	Wellington	Biraganbil	4	9	28 Oct.	Gold.
,, 43–170	1825	Do	15 0 0	PGL 7	do	do	3	8	28 ,,	do
Tumut 41–165	1826	John Albert Davis	17 3 0	PGL 3	Buccleuch	Wyangle	4	9	28 ,,	do
Lithgow 111–323	1827	Wallerawang Collieries Ltd.	4 1 5	PML 3	Cook	Cox	...	...	25 Nov.	Dam, &c.
Orange 153–312	1828	North Lucknow Gold Mining Co. (No-Liability).	10 0 0	PGL 95	Bathurst	Huntley	2	5	30 Aug.	Gold.
Rylstone 152–216	1829	Richard Henry Warry	21 0 28	PGL 18	Roxburgh	Tabrabucca	5	11	28 Oct.	do
Cootamundra. 45–253, 47–255	1830	Thomas Henry Smith	5 0 22	PGL 49	Harden	Cullinga	2	3	28 ,,	Gold, silver and copper.
,, 48–256	1831	Do	3 0 24	PGL 26	do	do	1	2	28 ,,	Gold.
,, 49–257	1832	Do	3 3 4	PGL 27	do	do	1	2	28 ,,	do
,, 50–258	1833	Do	4 3 32	PGL 28	do	do	1	3	28 ,,	Gold, silver, copper and galena.
,, 51–259	1834	Do	2 3 2	PGL 30	do	do	1	2	28 ,,	Gold and silver.
Adelong 45–191	1835	Patrick Halloran and Herbert William Baker.	4 1 17	PGL 2	Wynyard	Calafat	1	3	25 Nov.	Gold.
Ardlethan. 441–655	1836	John Winter and Mathew Matheson.	5 0 0	PML 157	Bourke	Warri	1	1	17 ,,	Tin.
Tumut 43–167	1837	William Archer Harrison and William John O'Dwyer.	25 0 0	PGL 2	Buccleuch	Wyangle	5	13	28 Oct.	Gold.
Bega 5– 17	1838	Harry Farrell Ireland	20 0 0	PGL 1	Auckland	Bega	4	10	25 Nov.	do
Young 14– 58	1839	William Spring	25 0 0	PGL 5	Bland	Weedallion	5	13	23 Dec.	do
Ryl-stone. 147–211	1840	Clandulla Cement (Limited)	120 2 0	143 & 144.	Roxburgh	Clandulla	...	...	23 ,,	Erection of buildings, &c.
									1925.	
Coramba 22–183	1841	William John Semgreen	23 3 26 (ex. road).	PGL 16	Fitzroy	Moonee	5	12	27 Jan.	Gold.
,, 21–182	1842	George Young	16 1 19	PGL 15	do	do	4	9	27 ,,	do
Ryl-stone. 165–243	1843	William Henry Reynolds	15 3 14	PGL 5	Phillip	Dungeree	4	8	17 ,,	Gold and silver.
Tingha 118–755	1844	John Brissett	5 0 0	PML 17	Gough	Clive	1	1	17 ,,	Tin.

LEASES for Mining on Private Lands; Mining Act of 1906—*continued.*

Application No.	No. of Lease.	Names of Lessees.	Area.	Portion No.	County.	Parish.	Labour Conditions. Men to be Employed. 1st Year.	Re-mainder	Date to commence.	Minerals or Metals demised.
			a. r. p.						1925.	
Ryl-stone. 178–271	1845	Crown Gold Mine (No-Liability).	14 3 13	PGL. 8	Roxburgh.....	Tabrubucca ...	3	8	12 Feb. ...	Gold.
Cobar 72–284 to 82–294	1846	Eric Alexander Campbell	16 0 6	PGLS 73, 54, 77, 76, 78, 74, 71, 70, 69, 68 & 65.	Robinson	Cobar	4	9	1924. 23 Dec. ...	Gold, silver, copper and galena.
Gulgong 34–159	1847	Gulgong Gold and Diamond Mines (No-Liability).	25 0 0	PGL 21	Phillip	Guntawang ...	5	13	23 „ ...	Gold.
„ 41–166	1848	Do do ...	3 2 36	PGL 25	do	do ...	1	2	1925. 15 Jan. ...	do
Moss Vale. 37–80	1849	Loch Catherine Colliery (Ltd.)	10 0 0 (ex. road, &c.).	PML 10	Camden.....	Belanglo	...	...	24 Feb. ...	Machinery, &c.
„ 43–88	1850	Do do ...	4 1 30	PML 8	do	do	...	...	24 „ ...	Aerial ropeway.
Grenfell 32–106	1851	William Henry Simpson	5 0 0	PML 3	Forbes	Eualdrie	1	1	14 Mar. ...	Manganese.
Holbrook 27–45	1852	Alfred Bishop Bunyan and John Vivian Harris.	80 0 0 (ex. road).	PML 8	Goulburn	Yarra Yarra and Jergyle.	4	8	1924. 25 Nov. ...	Tin.
Moss Vale. 52–98	1853	Arnold Stanley Taylor	6 2 27	PML 11	Camden.....	Belanglo	...	...	1925. 12 Feb. ...	Aerial ropeway.
Wilson's Downfall. 12–261	1854	John Dagg	4 0 0	PML 1	Buller	Cullendore ...	1	1	15 Jan. ...	Tin.
Yass 67–301	1855	Samuel Carter	9 2 1	PGL 1	Harden	Mylora	1	1	12 Feb. ...	Iron.
Capertee 29–149	1856	William Percy Judd	261 0 0 (ex. road, &c.).	PML 8	Roxburgh	Ben Bullen ...	...	...	27 „ ...	Dam, &c.
Orange 213–390	1857	Duncan McLean Marshall ...	25 0 0	PGL 13	Bathurst	Anson	5	13	15 Jan. ...	Gold.
„ 218–395	1858	Lucknow Pups Gold-mining Co. (No-Liability).	2 0 12	PGL 102	do	Huntley	1	2	12 Feb. ...	do
„ 219–396	1859	Do do ...	0 3 1	PGL 103	do	do	1	1	14 Mar. ...	do
Ryl-stone. 161–234	1860	Kandos Cement Co. (Ltd.) ...	4 0 36	PML 30	Roxburgh	Wells	...	...	20 „ ...	Machinery, &c.
Yass 68–98	1861	James Henry Price and John Joseph Downey.	9 3 34	PML 2	Harden	Illalong	2	5	12 Feb. ...	Gold, silver, copper and galena.
„ 69–99	1862	Donald Ross, William Ross and Pharoah Thomas Glasscock.	10 0 0	PGL 1	King	Manton	2	5	12 „	Gold.
Barraba 31–107	1863	Roland George Dunmore Hungerford.	1 0 0	PML 2	Murchison.....	Piedmont	1	1	20 Mar. ...	Chromite.
Grenfell 29–103	1864	Hoskins Iron and Steel Co. (Limited).	2 1 31	PML 6	Forbes	Bogalong	...	...	1 April...	Dump.
„ 30–104	1865	Do do ...	6 3 14	PML 7	do	do	...	...	1 „ ...	Dam.
Gulgong 44–181	1866	South Napoleon Gold-mining Co. (No-Liability).	8 0 0	PGL 29	Phillip	Guntawang ...	2	4	15 Jan. ...	Gold.
Holbrook 23–41	1867	Alfred Bishop Bunyan and John Vivian Harris.	80 0 0	PML 4	Goulburn	Yarra Yarra...	4	8	12 Feb....	Tin.
„ 24–42	1868	Do do ...	68 0 34	PML 5	do	do	4	7	15 Jan. ...	do
Lith-gow. 112–324	1869	George Edward Gillard, David Wesley Gillard and Alexander Victor Beljon.	1 2 0	PML 6	Cook	Lett	...	...	24 Feb. ...	Road.
Ryl-stone. 166–244	1870	Kandos Coomber Mining Co. (Limited).	4 2 0	PML 19	Roxburgh	Clandulla ...	...	...	1 April...	Machinery, &c.
Tumut 42–166	1871	Michael O'Dwyer	15 0 0	PGL 14	Buccleuch	Wyangle	3	8	27 Feb. ...	Gold.
Yalgo-grin. 34–210	1872	John Patrick Stevens	9 0 24	PGL 9	Cooper	Narriah	2	5	20 Mar. ...	do
Gulgong 48–185	1873	The Digger Prince Gold and Diamond Mines (No-Liability).	100 0 0	PGL 31	Phillip	Guntawang ...	*2	10	27 Feb. ...	do
„ 49–186	1874	Do do ...	96 3 14	PGL 32	do	do ...	*2	10	27 „ ...	do
„ 50–187	1875	Do do ...	97 2 9 (ex. road).	PGL 33	do	do ...	*2	10	27 „ ...	do
„ 51–188	1876	Do do ...	99 2 9	PGL 34	do	do ...	*2	10	27 „ ...	do
„ 53–190	1877	Do do ...	97 2 25 (ex. road).	PGL 36	do	do ...	*2	10	27 „ ...	do
„ 54–191	1878	Do do ...	97 0 21 (ex. road).	PGL 37	do	do ...	*2	10	27 „ ...	do
„ 55–192	1879	Do do ...	98 0 3	PGL 38	do	do ...	*2	10	27 „ ...	do
„ 56–193	1880	Do do ...	98 2 0	PGL 39	do	do ...	*2	10	27 „ ...	do
„ 60–198	1881	Do do ...	6 3 13	PGL 43	do	do ...	2	4	27 „ ...	do
„ 61–199	1882	Do do ...	3 2 36	PGL 42	do	do ...	1	2	27 „ ...	do
„ 64–204	1883	Do do ...	104 1 0	PGL 41	Phillip and Wellington.	Guntawang and Biragan-bil.	*2	10	20 Mar. ...	do
„ 65–205	1884	Do do ...	100 0 0	PGL 30	do ...	do ...	*2	10	27 Feb. ...	do
„ 66–206	1885	Do do ...	97 0 27 (ex. road).	PGL 35	Phillip	Guntawang ...	*2	10	27 „ ...	do
Orange 215–392	1886	Frederick Lamont McFadzean	29 1 23	PML 68	Wellington	March	2	3	8 April...	Silver.
„ 216–393	1887	Do do ...	14 1 4	PML 69	do	do	1	2	8 „ ...	Silver, lea and coppe
„ 222–400	1888	Lucknow Pups Gold-mining Co. (No-Liability).	6 0 0	PGL 104	Bathurst	Huntley	2	3	16 „ ...	Gold.

*For first 2 years.

Leases for Mining on Private Lands; Mining Act of 1906—*continued.*

Application No.	No. of Lease.	Names of Lessees.	Area.			Portion No.	County.	Parish.	Labour Conditions: Men to be Employed.			Minerals or Metals demised.
			a.	r.	p.				1st Year.	Remainder	Date to commence.	
											1925.	
Emmaville. 52-462	1889	Daniel Francis Doyle	8	0	0	PML 50	Gough	Tent Hill	1	1	20 Mar. ...	Tin.
Cobar 83-348	1890	Peak Mines (No-Liability) ...	0	3	5	PGL 29	Robinson	Cobar	...	...	16 April...	Machinery, &c.
Glenn Innes. 131-372	1891	The Glen Innes Brick and Tile Co. (Limited).	5	2	16	PML 1	Gough	Glen Innes ...	1	1	14 Mar. ...	Brick-clay.
Coonabarrabran. 2-4	1892	Davis Gelatine Co. (Ltd.)	7	2	0	PML 4	Baradine	Rundle	1	1	16 April...	Diatomaceous earth

Private Lands Leases, Mining Act, 1906, and Mining (Amendment) Act, 1918.

Application No.	No. of Lease.	Names of Lessees.	Area.			Portion No.	County.	Parish.	Labour Conditions: Men to be Employed.			Minerals or Metals demised.
			a.	r.	p.				1st Year.	Remainder	Date to commence.	
											1919.	
Orange 84-219 (also 1271).	1	Lucknow Gold Mines (No-Liability).	16	1	19	PGL 44	Bathurst	Huntley	4	9	14 May ...	Gold and platinum.
Wilgong 18-119	2	Ernest Alfred Devine, William Bancroft Armitage, John Worthington Devine, Charles Alexander Devine, Henry Johnston Newman, Thomas Francis Lonergan, Roy Clark, Samuel Norman McDonald, Patrick Bernard McHugh, and Allan Austin Armitage.	2	2	0	PML 11	Phillip	Wyaldra	1	1	30 Sept....	Mineral pigments.
Emmaville. 28-377	3	William Cooper and Nephews (Australia) (Limited)	50	1	0	47	Gough	Tent Hill	3	6	26 Nov. ...	Tin and arsenic.
Mount McDonald. 3-38	4	New Milburn Creek Copper mining Company (Limited).	40	0	0	20	Bathurst	Dunleary	2	4	3 Dec. ...	Copper.
											1920.	
Broken Hill 2-440	8	Round Hill Silver-mining Company (No-Liability).	80	0	0	8 & 9	Yancowinna ...	Bolaira	4	8	29 Jan. ...	Silver, lead, and zinc.
" 3-441	9	Do do ...	80	0	0	10 & 11	do ...	do	4	8	29 " ...	do
Bridgee 23-44	12	Henry Hunter White	9	0	13	PML 9	Phillip	Derale	1	1	19 Mar. ...	Dolomite and limestone.
" 24-45	13	Do	3	3	27	PML 10	do	do	1	1	19 " ...	do
" 25-46	14	Do	55	1	16	PML 11	do	do	3	6	19 " ...	do
Newcastle. 40-188	15	Valentine Geary	50	0	0	21	Northumberland	Spencer	3	5	19 " ...	Mineral pigments.
East Maitland. 32-177	17	The Broken Hill Proprietary Company (Limited).	73	3	0	39 & 40	do ...	Stanford ...	2	2	24 April...	Coal and shale.
" 33-178	18	Do do ...	640	0	0	73	do ...	do ...	4	4	24 " ...	do
" 37-185	19	Do do ...	67	1	0	44	do ...	do ...	2	2	24 " ...	do
											1920.	
Milton 7-69	23	The Newbold Silica Fire-brick Company (Limited).	9	0	0	PML 7	St. Vincent	Ulladulla	1	1	23 July ...	Silica.
" 1-62	28	Ulladulla Silica and Fire Bricks (Limited).	3	0	0	PML 3	do	do	1	1	7 Sept.	do
" 2-63	29	Do do ...	16	3	8	PML 4	do	do	1	2	7 " ...	do
" 5-66	30	Do do ...	6	2	0	PML 1	do	do	1	1	7 " ...	do
" 4-65	31	Do do ...	17	1	1	PML 2	do	do	1	2	17 " ...	do
" 9-31	33	The Newbold Silica Fire Brick Company (Limited).	5	0	0	PML 11	do	do	1	1	23 Oct. ...	do
Tingha 80-600	34	Mark Thomas Partridge, junr.	20	0	0	PML 27	Hardinge	Swinton	1	2	7 " ...	Tin.
Bridgee 28-51	36	Wilson's (Limited)	13	3	1	PML 4	Phillip	Bumberra ...	1	2	15 " ...	Limestone.
Broken Hill. 8-473	37	William Henry Cowper	1	0	0	PML 1	Yancowinna ...	Stephen.....	1	1	23 " ...	Silver, lead, and zinc.
Wollongong. 29-204	39	Vulcan Fire-Bricks (Limited)...	7	0	12	PML 1	Cumberland	Southend	1	1	5 Nov....	Fireclay, brick clay, pottery clay, and pipeclay.
Molong 5-14	42	John Henry Hart	9	0	9	PML 1	Ashburnham ...	Molong	1	1	16 Dec. ...	Phosphates.
Orange 86-223	44	The Scottish Australian Mining Company (Limited).	80	0	0	PML 1	Bathurst	Clarendon ...	4	8	16 " ...	Copper.
											1921.	
Broken Hill. 9-475	46	Charles Berkholz, Wilhelm Riechers, and Hugh Hughes.	80	0	0	6 and 8	Yancowinna ...	Albert	4	8	15 Mar. ...	Silver, lead, zinc, and copper.
Sidney 3-18	47	William Henry Colin MacIntosh.	8	0	24¾	10	Cumberland	Manly Cove ...	1	1	15 " ...	Fireclay, silica, and kaolin.
Bridgee 33-56	50	Herbert Hillary Tomkins	10	0	0	PML 6	Phillip	Bumberra ...	1	1	19 April...	Limestone.
" 32-55	51	Do	20	0	0	PML 5	do	do ...	1	1	19 " ...	do
Colburn 24-98	52	Hoskins Iron and Steel Company (Limited).	40	0	0	81	Argyle	Marulan	2	4	7 June...	Iron and limestone.
" 25-99	53	Do do ...	30	0	0	PML 4	do	do	2	3	7 " ...	do

PRIVATE LANDS LEASES, Mining Act, 1906, and Mining (Amendment) Act, 1918—*continued.*

Application No.	No. of Lease.	Names of Lessees.	Area.	Portion No.	County.	Parish.	Labour Conditions. Men to be Employed. 1st Year.	Remainder	Date to commence.	Minerals or Metals demised.
			a. r. p.						1921.	
Bathurst 110–185	56	Charles Agar Hansard	5 0 0	PML 3	Westmoreland ...	Jocelyn	1	1	7 June...	Silver and copper.
Milton 27–104	58	The Newbold Silica Firebrick Company (Limited).	2 0 16	PML 22	St. Vincent	Ulladulla	1	1	7 „ ...	Silica.
Tuena 49–178	59	Hoskins Iron and Steel Company (Limited).	10 0 0	PML 3	Georgiana	Gillindich	1	1	21 „ ...	Ironstone.
Gundagai. 67–150	60	John James Quilter	61 3 10	PML 7	Buccleuch	Darbalara ...	4	7	7 „ ...	Chromite.
„ 69–150	61	Do	66 0 24	PML 11	do	do ...	4	7	7 „ ...	do
Milton 3–64½	62	Ulladulla Silica and Firebricks (Limited).	15 0 0	PML 5	St. Vincent	Ulladulla	1	2	12 July ...	Silica.
Tuena 58–189	69	Hoskins' Iron and Steel Company (Limited).	5 0 0	PML 1	Georgiana	Wangalo	1	1	2 Aug....	Ironstone.
„ 59–190	70	Do do ...	5 0 0	PML 2	do	do	1	1	2 „ ...	do
Goulburn 23–97	71	James Turner	10 3 1	PML 1	Argyle	Billyrambija...	1	2	15 „ ...	Granite.
Tamworth. 35–45	74	The Broken Hill Proprietary Company (Limited).	17 3 11	PML 13	Inglis	Burdekin	1	2	15 „ ...	Limestone.
„ 36–46	75	Do do ...	20 0 0	PML 10	do	do	1	2	15 „ ...	do
Lithgow 25–155	78	Hoskins Iron and Steel Company (Limited).	2 2 37	PML 4	Cook	Marangaroo ...	2	2	15 Sept....	Coal.
„ 26–156	79	Do do ...	2 3 6	PML 9	do	do ...	2	2	15 „ ...	do
„ 27–157	80	Do do ...	2 3 17	PML 10	do	do ...	2	2	15 „ ...	do
„ 28–158	81	Do do ...	2 3 24	PML 11	do	do ...	2	2	15 „ ...	do
„ 29–159	82	Do do ...	2 3 20	PML 12	do	do ...	2	2	15 „ ...	do
„ 30–160	83	Do do ...	2 3 13	PML 13	do	do ...	2	2	15 „ ...	do
„ 31–161	84	Do do ...	2 3 7	PML 14	do	do ...	2	2	15 „ ...	do
„ 32–162	85	Do do ...	3 0 2	PML 15	do	do ...	2	2	15 „ ...	do
„ 33–163	86	Do do ...	2 1 30	PML 16	do	do ...	2	2	15 „ ...	do
Wollongong. 32–211	90	Vulcan Firebricks (Limited) ...	19 3 14	PML 2	Cumberland ...	Southend	1	2	26 „ ...	Fireclay, brick-clay pottery clay, and pipeclay.
Mudgee 35–58	91	Herbert Hillary Tomkins	10 0 0	PML 7	Phillip	Bumberra ...	1	1	25 Oct. ...	Limestone and dolomite.
Goulburn. 26–102	94	Hoskins Iron and Steel Company (Limited).	5 0 0	PML 4	King	Crookwell	1	1	31 „ ...	Iron ore.
Capertee 17–105	96	William Aloysius Joseph Hart	30 0 0	3	Roxburgh	Cullen Bullen	2	2	30 Nov....	Coal.
Holbrook 21–37	99	Alfred Bishop Bunyan, James Andrew Robertson, John Harris, James Higgins, John Stanley Wilson.	10 0 0	PML 3	Goulburn	Yarra Yarra	1	1	28 Dec. ..	Tin.
Lithgow 35–168	100	The Wallerawang Collieries (Limited).	25 3 30	PML 1	Cook	Cox	2	2	30 Nov....	Coal and shale.
Rylstone 93–145	102	The Broken Hill Proprietary Company (Limited).	3 0 0	PML 10	Roxburgh	Clandulla	1	1	25 Oct. ...	Limestone and dolomite.
East Maitland. 48–207	108	The Waterloo Fire Brick Company (Limited).	25 0 35	PML 1	Northumberland	Aimwick	2	3	1922. 27 Jan. ...	Fireclay, brick clay, and pottery clay.
Gunning 3–4	110	Annie Coyle	3 0 0	PML 3	King	Dalton	1	1	11 „ ...	Kaolin.
East Maitland. 62–240	112	William Longworth and Thomas Longworth.	0 1 20	PML 3	Northumberland	Alnwick	1	1	14 Mar. ...	Fireclay.
Queanbeyan. 29–58	113	Hoskins Iron and Steel Company (Limited).	14 0 0	PML 5	Murray	Urialla	1	2	1 „ ...	Manganese and iron stone.
„ 30–59	114	Do do ...	18 3 16	PML 6	do	do	1	2	1 „ ...	do
Tamworth. 42–53	115	The Attunga Lime and Cement Company (Limited).	5 1 30	PML 19	Inglis	Burdekin	1	1	16 Mar. ...	Limestone
„ 48–62	116	Do	4 0 21	PML 20	do	do	1	1	16 „ ...	do
Tuena 66–201	117	Hoskins Iron and Steel Company (Limited).	5 0 0	PML 5	Georgiana	Bingham	1	1	16 „ ...	Ironstone
Singleton 8–36	118	Samuel William Hill	40 0 0	PML 2	Durham	Liddell	2	2	27 Feb. ...	Coal.
Lithgow 42–176	119	Marianne Cooke, George Ernest Brown, and Robert Sands.	40 0 0	183	Cook	Lidsdale	2	2	16 Mar ...	Coal and shale.
„ 43–177	120	Do do ...	63 0 0	38 & 57	do	do	2	2	16 „ ...	do
„ 50–185	121	Do do ...	30 0 0	30	do	do	2	2	16 „ ...	do
Cooma 40–101 / Queanbeyan. 24–53	122	Hoskins Iron and Steel Company (Limited).	28 2 14	PML 4	Beresford	Micaligo	2	3	16 „ ...	Ironstone, manganese, gold, and arsenic.
Tamworth. 44–55	123	The Attunga Lime and Cement Company (Limited).	11 0 0	PML 18	Inglis	Burdekin	1	2	18 April...	Limestone
„ 49–53	124	Newcastle Lime and Cement Company (Limited)	10 0 0	PML 7	do	Attunga	1	1	7 „ ...	do
Walcha 7–37	126	William Ryan and John Steel	18 0 0	PML 1	Vernon	Walcha and Europambela.	1	2	23 Mar. ...	Kaolin.
Moss Vale. 23–51	128	Sulphates Proprietary (Ltd.) ...	71 3 8	PML 2	Camden.....	Wingello	4	8	7 April...	Bauxite and fireclay

Private Lands Leases, Mining Act, 1906, and Mining (Amendment) Act, 1918—*continued.*

Application No.	No. of Lease.	Names of Lessees.	Area.	Portion No.	County.	Parish.	Labour Conditions, Men to be Employed. 1st Year.	Remainder	Date to commence.	Minerals or Metals demised.
			a. r. p.						1922.	
lhgow 67-221	132	John Jones and Austin William Cockerton.	30 0 0 (ex. road).	20	Cook	Cox	2	2	16 Mar.	Coal and shale.
m- 41-52 worth.	133	The Attunga Lime and Cement Company (Limited).	35 0 0	PML 16	Inglis	Burdekin	2	4	7 April	Limestone.
idgee 49-82	136	Frank McCabe	40 0 0	142	Phillip	Eurundury	2	4	26 May	Limestone and granite.
ean- 31-60 beyan.	137	Hoskins' Iron and Steel Company (Limited).	12 0 9	PML 7	Murray	Urialla	1	2	8 June	Ironstone and manganese.
„ 25-54	138	Do do	12 0 0	PML 2	do	do	1	2	26 May	do
idgee 48-81	139	Wilson's (Limited)	6 0 0	PML 8	Phillip	Bumberra	1	1	12 July	Limestone and dolomite.
ll- 97-151 stone.	140	Hoskins' Iron and Steel Company (Limited).	3 2 15	PML 3	Roxburgh	Warrangunia	1	1	12 „	do
oma 41-139 (124A).	142	Arthur Harry Hasell	18 3 10	PML 6	Beresford	Bunyan	1	2	8 June	Diatomaceous earth.
nda- 77-165 gai.	143	Kangaroo Mount Chrome-mining Company (No-Liability).	10 0 0	PML 1	Buccleuch	Wagara	1	1	5 May	Chromite.
lhgow 53-190	144	The Wallarawang Collieries (Limited).	30 0 0	27	Cook	Cox	2	2	17 July	Coal and shale.
„ 55-193	145	Do	60 0 0 (ex. road).	21 & 36	do	do	2	2	17 „	do
verell 18-66	146	Burmah Sapphire Mine of Australia (Incorporated).	10 0 0	PML 18	Arrawatta	Swamp Oak	1	1	12 „	Sapphire and zircon.
„ 24-74	148	Do do	10 0 0	PML 16	do	do	1	1	12 „	do
„ 25-75	149	Do do	10 0 0	PML 17	do	do	1	1	12 „	do
lhgow 65-217	150	Samuel Shannon	148 2 28	PML 5	Cook	Lett	2	2	10 Aug.	Coal and shale.
„ 38-171	152	Paul Griffin Risien, William Stuart Jeffrey, and James Maurice Gray Buchanan.	39 3 0 (ex. railway).	56	do	Lidsdale	2	2	10 „	do
„ 49-184	153	Do do	34 3 9 (ex. railway).	54	do	do	2	2	10 „	do
verell 14-58	154	Burmah Sapphire Mine of Australia (Incorporated).	10 0 0	PML 8	Arrawatta	Swamp Oak	1	1	1 „	Sapphire and zircon.
„ 15-59	155	Do do	10 0 0	PML 9	do	do	1	1	1 „	do
„ 16-60	156	Do do	10 0 0	PML 10	do	do	1	1	1 „	do
idgee 37-60	158	James Melton and Henry Hunter White.	7 3 16	PML 13	Phillip	Derale	1	1	30 Nov.	Limestone and marble.
dal 14-18	161	Thomas Byrne	8 2 17	PML 1	Ashburnham	Barton	1	1	6 Sept.	Marble.
ul- 40-120 burn.	162	Henry Anderson	10 0 0	PML 12	King	Romner	2	5	27 „	Gold and diamonds.
„ 41-122	163	Hoskins' Iron and Steel Company (Limited).	20 0 0	PML 5	Argyle	Goulburn	1	2	20 Oct.	Iron ore.
swell- 2-3 brook.	164	Henry William Budden	46 0 0	64	Durham	St. Aubins	3	5	26 Sept.	Limestone.
verell 17-65	168	Burmah Sapphire Mine of Australia (Incorporated).	10 0 0	PML 19	Arrawatta	Swamp Oak	1	1	6 „	Sapphire and zircon.
oma 42-103	169	R. Fowler (Limited)	3 0 0	PML 8	Beresford	Bunyan	1	1	20 Oct	Diatomaceous earth.
verell 6-43	170	Charles Lindy Smith	1 3 31	PML 7	Arrawatta	Swamp Oak	1	1	20 „	Sapphire and corundum
„ 31-85	172	Tom Walton Cant	1 3 0	ML 1 (part of).	do	do	1	1	12 Dec.	Sapphire, zircon and corundum.
ss 24-52 vale.	173	John Joseph Kelly	1 0 0	PML 6	Camden	Wingello	1	1	20 Oct.	Oxide of iron.
ntain's 4-4 flat.	176	Scotsdale Copper-mining and Smelting Company (No-Liability).	60 0 0	PML 1	Murray	Molonglo	3	6	30 Nov.	Copper.
st 63-243 Maitland.	178	Caledonian Collieries (Limited)	640 0 0	PML 2	Northumberland	Quarrybylong	4	4	7 Feb.	Coal.
„ 64-244	179	Do do	640 0 0	PML 3	do	do	4	4	7 „	do
nning 4-5	180	Annie Coyle	0 0 22	PML 4	King	Dalton	1	1	27 Dec. 1923.	Kaolin.
ul- 43-123 burn.	181	Alfred Ernest Shepherd, William Shore, and Frederick James Farmer.	6 0 0	PML 7	Argyle	Marulan	1	1	12 Jan.	Oxide of iron-arsenic, bismuth and silver.
st 91-302 Maitland.	182	Caledonian Collieries (Limited)	12 2 6	PML 5	Northumberland	Quarrybylong	2	2	1 Mar.	Coal.
ul- 47-176 burn. (124A).	183	Alfred Ernest Shepherd, William Shore, and Frederick James Farmer.	3 0 0	PGL 3	Argyle	Marulan	1	2	13 Feb.	Silver, arsenic, bismuth, ironstone and gold.

PRIVATE LANDS LEASES, Mining Act, 1906, and Mining (Amendment) Act, 1918—*continued.*

Application No.	No. of Lease.	Names of Lessees.	Area.	Portion No.	County.	Parish.	Labour Conditions. Men to be Employed. 1st Year.	Remainder	Date to commence.	Minerals or Metals denised.
			a. r. p.						1923.	
East Maitland. 71–257	184	The Newcastle Big Ben Coal-mining Company (Limited).	640 0 0	PML 4	Gloucester	Stockton	4	8	5 April	Coal and shale.
„ 70–256	185	Do do	640 0 0	PML 3	do	do	4	8	5 „	do
„ 68–254	186	Do do	640 0 0	PML 1	do	do	4	8	5 „	do
„ 69–255	187	Do do	572 2 0	PML 2	do	do	4	8	5 „	do
„ 67–253	188	Do do	500 0 0 (ex. reservation).	17	do	do	4	8	5 „	do
Goulburn. 44–124	189	Robert Vernon Saddington	40 0 6	PML 5	Argyle	Marulan	2	4	3 May	Limestone.
Rylstone. 101–155	190	Albert John Swan	42 3 0	PML 27	Roxburgh	Wells	3	5	11 April	do
Gulgong 30–145	191	James Leslie Wright	10 0 0	PML 2	Bligh	Puggoon	1	1	24 „	Kaolin.
Goulburn. 48–131	192	Searle Berryman	80 0 0	PML 1	Argyle	Narrangarril	4	8	23 May	Limestone.
Inverell. 30 – 84	193	Francis Higgins	8 0 9	PML 1	Arrawatta	North Nullamanna.	1	1	23 „	Sapphire.
Picton 9 – 21	194	Edward Ernest Tyler	40 0 0	146	Camden	Bargo	2	4	21 June	Petroleum.
Muswellbrook— 1 – 1 and 13 – 18	195	Franklin William Jackes	39 2 32 (ex. road).	PML 1	Durham	Balmoral	2	4	7 Aug.	Limestone
Mudgee. 55–89	197	Alfred James Mills	5 3 26	PML 14	Phillip	Derale	1	1	21 June	do
Barraba. 27–99	198	James McGuinness	10 0 0	PML 2	Darling	North Barraba.	1	1	7 July	Fireclay.
Molong 7— 16	199	Kathleen Lindsay Webb	10 0 0	PGL 5	Wellington	Copper Hill	1	1	23 „	Copper.
Orange 174–334	200	John Harcourt Kerr	20 0 0	PGL 26	Bathurst	Orange	4	10	16 „	Gold and antimony
Goulburn. 50—133	201	Weenga Lime (Limited)	40 0 0	87	Argyle	Marulan	2	4	7 Aug.	Limestone and iron stone.
Rylstone. 111–172	202	Kandos Collieries, Ltd.	40 1 16	PML 11	Roxburgh	Rylstone	2	4	26 Nov.	Coal and shale.
Lithgow. 89–276	203	The Wallerawang Collieries (Limited).	30 0 0	53	Cook	Cox	2	4	27 Dec.	do
„ 91–279	204	Do	30 0 0	22	do	do	2	4	27 „	do
Taree 3– 25	205	Herbert Thomas O'Neill	48 0 0	21	Macquarie	Wingham	2	5	21 Sept.	Limestone
East Maitland. 92–305	206	Hebburn (Limited).	1 1 2	PML 6	Northumberland	Stanford	2	4	3 Dec. 1924.	Coal and shale.
Newcastle. 52–250	207	James Robertson	444 3 0 (ex. road).	PML 9	do	Kahibah	4	8	18 Feb.	do
Rylstone. 98–152	208	The Broken Hill Proprietary Company (Limited).	2 0 0	PML 11	Roxburgh	Clandulla	1	1	27 „	Dolomite and Limestone.
Tingha 112–224	209	Thomas Heath	9 1 21	PML 2	Hardinge	Mayo	1	1	31 Jan.	Tin and diamond
„ 114–749	210	Hugh Eldred Manning	31 2 19	PML 15	Gough	Anderson	2	4	27 Feb.	Tin.
„ 116–261	211	Thomas Heath	7 1 8	PML 3	Hardinge	Mayo	1	1	31 Jan.	Tin and diamond
Copeland. 13–183	212	The Gloucester Coal Co. (Ltd.)	106 1 12	PML 1	Gloucester	Avon Valley Sub-division.	2	4	1 May	Coal.
Lithgow. 83–263	213	Marianne Cooke	50 0 0	31 & 33	Cook	Cox	2	4	1 „	Coal and shale.
Capertee. 21–230	214	The Invincible Colliery Ltd.	46 0 21	PML 7	Roxburgh	Cullen Bullen	2	4	23 „	Coal.
Lithgow 72–231	215	Marianne Cooke	7 3 19	32 (part of)	Cook	Cox	2	4	24 „	Coal and shale.
Copeland. 14–184	216	The Gloucester Coal Co, (Ltd.)	122 2 32	PML 2	Gloucester	Clift's Sub-division.	2	4	23 „	Coal.
„ 15–185	217	Do do	94 3 16	PML 3	do	do	2	4	23 „	do
„ 16–186	218	Do do	100 0 0	PML 4	do	do	2	4	23 „	do
„ 19–189	219	Do do	640 0 0	PML 6	do	Avon Valley and Clift's Subdivision.	4	8	23 „	do
„ 22–193	220	Do do	365 0 0	PML 9	do	Avon Valley Subdivision.	4	8	23 „	do
„ 31–202	221	Leslie Rye	68 1 24	PML 11	do	Gangat Sub-division.	4	7	23 „	Limestone
„ 26–197	222	William Werge Hawdon	80 0 0	PML 14	do	do	4	8	26 June	do
„ 28–199	223	Leslie Rye	64 0 8	PML 8	do	do	4	7	26 „	do
„ 29–200	224	Do	59 2 0	PML 7	do	do	3	6	26 „	do
„ 81–260	225	William Robert Preece, Thomas Shipley, and Frank Rowsell.	26 2 10	35 (ex road)	Cook	Cox	2	4	26 „	Coal and shale.
Tingha 115–248	226	Thomas Heath	6 2 29	PML 5	Hardinge	Mayo	1	1	25 July	Tin and diamond
Copeland. 18–188	227	The Gloucester Coal Co. (Ltd.)	372 0 0	PML 5	Gloucester	Gloucester Estate.	4	8	30 Aug.	Coal.
„ 23–194	228	Do do	342 0 0	PML 10	do	do	4	8	30 „	do
Muswellbrook. 4– 9	229	St. Helier's Coal Co. Ltd.	136 0 0	PML 3	Durham	Rowan	2	4	21 July	Coal and shale.
Milton 37–132	230	Ulladulla Silica and Firebricks Ltd.	2 0 26	PML 20	St. Vincent	Ulladulla	1	1	30 Aug.	Silica.

Private Lands Leases, Mining Act, 1906, and Mining (Amendment) Act, 1918—*continued.*

pplication No.	No. of Lease.	Names of Lessees.	Area.	Portion No.	County.	Parish.	Labour Conditions. Men to be Employed. 1st Year.	Re-mainder	Date to commence.	Minerals or Metals demised.
swell- 7- 12 rook.	231	William Cunneen	a. r. p. 50 0 0	182	Brisbane	Ellis	2	4	1924. 29 Sept.	Coal and shale.
,, 9-14	232	Do	30 0 0	90	do	do	2	4	29 ,,	do
,, 10-15	233	Do	36 0 10	241, 242, & 91.	do	do	2	4	29 ,,	do
,, 18- 25	234	Do	265 3 0	54, 87, 88 & 89.	do	do	2	4	29 ,,	do
,, 41- 55	235	Do	20 0 0	236	do	do	2	4	29 ,,	do
,, 42- 57	236	Do	74 3 0	226	do	do	2	4	17 Nov.	do
gow 88-269	237	William Robert Preece, Thomas Shipley and Frank Rowsell.	640 0 0 (ex. road).	19	Cook	Cox	4	8	17 ,,	do
a 31- 65 ale.	238	Loch Catherine Colliery (Ltd.)	360 0 0 (ex. roads).	41, 57, 69.	Camden	Belanglo	4	8	23 Dec. 1925.	do
133-348 aitland.	239	Albert Andrew Holland	340 0 0	100 & 3	Northumberland	Mulbring	4	8	24 Mar.	do
,, 158-373	240	Do do	590 3 30	42, 43, 69, 60, 57, 58, 59, 108, 38, 63, 68, 40, & 41.	do	Ællalong	4	8	24 ,,	do

Private Lands Leases, Mining (Amendment) Act, 1924.

plication No.	No. of Lease.	Names of Lessees.	Area.	Portion No.	County.	Parish.	Labour Conditions. Men to be Employed. 1st Year.	Re-mainder	Date to commence.	Minerals or Metals demised.
Ft 124-339 aitland,	1	Albert Andrew Holland	a. r. p. 54 3 0	99	Northumberland	Mulbring	2	4	1925 8 April	Coal and Shale.

Leases held under the Regulations of 13th May, 1895, and Mining Laws Amendment Act of 1901.

Application No.		No. of Lease	Names of Lessees.	Area.		Portion No.	County.	Parish.
Burraga	1	17	Elder, Smith and Co. (Limited)	a. r. p. 36 0 39	GL	24	Georgiana	Jeremy and Burraga.
,,	3	18	Do do	5 1 39	GL	25	do	do do
,,	4	19	Do do	3 3 6	GL	26	do	Jeremy.
Kiandra	1	21	William Pattinson	18 2 4	GL	88	Wallace	Kiandra
Sydney	9	25	John Brown and William Brown	4 0 0	ML	24	Northumberland	Stanford.
Kiandra	2	34	William Pattinson	11 1 22	GL	94	Wallace	Kiandra.
Sydney	26	41	Caledonian Collieries (Limited)	12 3 37	ML	6	Northumberland	Cessnock.
,,	60	56	The C.S.A. Mines (Limited)	1 1 20	ML	70	Robinson	Kaloogleguy.
,,	62	57	Do do	20 0 0	ML	72	do	do
,,	70	61	The Grafton Copper-mining Company (Limited).	10 0 0	ML	11	Gresham	Kaloo.
,,	73	64	The Wickham and Bullock Island Coal Company (Limited).	7 0 12	ML	9	Northumberland	Stanford.
,,	84	65	The C.S.A. Mines (Limited)	15 0 17	ML	112	Robinson	Kaloogleguy.
,,	69	66	The Wickham and Bullock Island Coal Company (Limited).	75 0 0	ML	8	Northumberland	Cessnock.
,,	80	68	George Ernest Mount	6 0 0	ML	519	Hardinge	Mayo.
,,	68	69	The Broken Hill Proprietary Company (Limited).	536 0 0	ML	18	Yancowinna	Naradin and Naddbuck.
,,	72	70	Do do	3 3 5	ML	19	do	do do
Parkes	1	71	The Council of the Municipality of Parkes	7 0 0	GL	183	Ashburnham	Currajong.
Sydney	197	76	The Hetton Bellbird Collieries (Limited)	60 0 0	ML	15	Northumberland	Cessnock.
,,	98	78	Louis Edgley	22 1 31	ML	7	Murchison	Capel.
,,	100	79	The Wickham and Bullock Island Coal Company (Limited).	2 0 7	ML	26	Northumberland	Stanford.
,,	103	80	Caledonian Collieries (Limited)	1 2 38	ML	13	do	Cessnock.
,,	82	81	George Dickson	76 1 8	ML	16	Inglis	Haning.
,,	129 & 130	82	The Commonwealth Oil Corporation (Limited).	95 2 34	MLS	3 & 4	Cook	Marangaroo, Clwydd, Cook, and Barton.
,,	121	86	Lyndhurst Railway and Mines (Limited)	0 3 31	GL	9	Bathurst	Belubula.
,,	125	88	Caledonian Collieries (Limited)	2 3 30	ML	17	Northumberland	Cessnock.
,,	108	89	The Hetton Bellbird Collieries (Limited)	9 3 6	ML	16	do	do
,,	135	92	The Commonwealth Oil Corporation (Limited).	465 0 0	ML	11	Cook	Gindantherie and Barton.
,,	124	93	Do do	4 0 0	ML	6	do	Cook.
,,	137	94	Do do	10 0 0	ML	7	do	do
,,	138	99	Do do	465 0 0	ML	12	Hunter and Cook	Glen Alice and Gindantherie.

LEASES for Mining Purposes, Mining Act, 1906.

Application No.	No. of	Names of Lessees.	Area. a. r. p.	Portion No.	County.	Parish.	Date to commence.
East Maitland. 1– 9	1	The Hetton Bellbird Collieries (Limited)	50 0 0	ML 19	Northumberland	Cessnock	26 Feb., 1908.
Broken Hill. 1– 87	3	Sulphide Corporation (Limited)	1 0 29	ML 217	Yancowinna	Picton	4 Mar, „
Peak Hill 1– 6	4	Edward Bullock	12 0 38	GL 20	Narromine	Bulgandramine.	28 July, „
Capertee 1– 6 Lithgow 2–10	5	The Commonwealth Oil Corporation (Limited).	4 1 18	MLS 1 & 13	Cook	Barton	15 Aug., „
„ 1– 7	10	The Commonwealth Oil Corporation (Limited).	5 3 18½	ML 5	do	Cook	19 Sept., „
Broken Hill. 2– 17	15	North Broken Hill (Limited)	13 0 29	ML 221	Yancowinna	Picton	29 Dec., 1908.
Lithgow 4– 20	21	The Commonwealth Oil Corporation (Limited).	22 1 14	ML 15	Cook	Gindantherie and Barton.	21 April, 1909.
East Maitland. 9– 64	23	The Hetton Bellbird Collieries (Limited)	5 3 37	ML 35	Northumberland	Cessnock	17 May, „
Scone 3– 11	27	The Muswellbrook Coal Company (Limited).	5 0 0	SR forming part ML 1.	Durham	Rowan	18 June, „
Capertee 4– 25	29	The Invincible Colliery (Limited)	40 0 0	ML 2	Roxburgh	Cullen Bullen	30 „ „
Adelong 1– 17	30	Adelong Gold Estates (No-Liability)	6 1 18	GL 166	Wynyard	Calafat	3 Aug., „
Lithgow 5– 21	34	The Commonwealth Oil Corporation (Limited).	55 1 33	ML 16	Cook	Barton and Gindantherie.	31 „ „
Broken Hill. 3– 30	35	Melbourne Trust (Limited)	0 2 7¼	ML 226	Yancowinna	Picton	9 Oct., „
Carcoar 1– 9	36	Lyndhurst Railway and Mines (Ltd.)	39 2 0	GL 16	Bathurst	Belubula	27 „ „
Scone 1– 5	46	The Commonwealth Oil Refineries (Limited).	0 2 15	ML 2	Brisbane	Murrurundi	8 Feb., 1910.
Broken Hill. 4– 64	54	Junction North Broken Hill Mine (No-Liability).	40 0 0	ML 1	Yancowinna	Alma	30 Mar., „
Wellington 1– 42	61	Frederick Pearse	2 0 0	GL 1	Gordon	Buckinbah	20 April, „
Broken Hill. 6– 79	68	Broken Hill Proprietary Company (Limited).	70 0 39	MLS 20 & 209	Yancowinna	Picton and Bolaira.	6 July, „
„ 7– 80	69	Do do	94 3 38	ML 230	do	Picton	6 „ „
„ 9– 90	74	Do do	24 2 38	ML 232	do	Picton and Bolaira.	23 Sept., „
Capertee 5– 26	75	The Invincible Colliery (Limited)	5 0 24	ML 21	Roxburgh	Cullen Bullen	3 Nov., „
Wollongong— MP 1– 49 PL 10– 48	76	The Bellambi Coal Company (Limited).	57 1 15¾	ML 22 & PML 2	Camden	Wonona	7 Dec., „
Broken Hill. 10– 94	78	Broken Hill Proprietary, Block 14, Company (Limited).	76 1 0 (ex road).	ML 72	Yancowinna	Picton	16 Nov., „
East Maitland. 14– 71	80	Abermain Seaham Collieries (Limited)	76 3 5	ML 40	Northumberland	Stanford	29 „ „
Capertee 6– 29	83	The Invincible Colliery (Limited)	1 2 0	ML 22	Roxburgh	Cullen Bullen	29 „ „
Lithgow 8– 61	87	The Commonwealth Oil Corporation (Limited).	8 3 13	ML 1	Cook	Clwydd	14 Feb., 1911.
Broken Hill. 11–102	94	Melbourne Trust (Limited)	1 2 14	ML 236	Yancowinna	Picton	30 June „
Peak Hill 4– 35	95	Transvaal and Rhodesian Estates Limited and Reduced.	4 0 0	GL 64	Narromine	Gundong	21 „ „
Emmaville 8–157	99	James MacKay	5 0 0	ML 65	Gough	Highland Home.	1 Aug., „
Parkes 5– 63	106	David Richard Halliday	2 0 0	ML 216	Ashburnham	Parkes and Martin.	19 Sept., „
Fifield 1– 26	111	Charles Jersey Hemery and Thomas William Ward.	2 0 0	MT 3	Kennedy	Gillenbine	4 Jan., 1912
Gundagai 3– 61	115	Jeffrey Milburn Dodd	1 0 0	GL 86	Clarendon	North Gundagai.	15 „ „
Broken Hill. 12–132	132	The Broken Hill Proprietary Company (Limited).	1 1 13	ML 237	Yancowinna	Picton	22 Nov., 1912.
Gundagai 4– 66	133	Jeffrey Milburn Dodd	0 0 12	GL 89	Clarendon	North Gundagai.	6 Feb., 1913.
Glen Innes 2–109	136	Pauline Speckhardt	0 1 39	ML 14	Gough	Kingsgate	21 May, „
Bullahdelah. 2– 12	138	Australian Alum Company (Limited)	2 1 5	ML 16	Gloucester	Bulladelah	20 June, „
Bateman's Bay. 1– 3	139	Michael Thomas Pickett	2 1 2	148	St. Vincent	Bateman	29 „ „
East Maitland. 18– 84	140	Abermain-Seaham Collieries (Limited)	9 2 37	ML 44	Northumberland	Stanford	5 July, „
Scone 5– 38	143	The Commonwealth Oil Refineries (Limited).	1 0 0	ML 4	Brisbane	Murrurundi	5 Aug., „
Pambula 1– 28	145	The Australian Tanning Extract and and Bismuth Company (Limited).	12 0 0	GL 41	Auckland	Wyndham	22 Sept., „
Barraba 3– 19	146	Louis Edgley	23 0 0	ML 16	Murchison	Capel	15 Oct., „
Moruya 4– 82	147	John McKeon	0 3 0	GL 53	Dampier	Bergalia and Moruya.	15 „ „
Wollongong. 4– 87	150	The Bellambi Coal Company (Limited)	12 2 18	ML 28	Camden	Wonona	6 Jan., 1914.
„ 5– 91	151	Do do	0 2 12	ML 29	do	do	6 „ „

Leases for Mining Purposes, Mining Act, 1906—*continued.*

Application No.	No. of Lease.	Names of Lessees.	Area. a. r. p.	Portion No.	County.	Parish.	Date to commence.
East Maitland. 20- 86	152	The Hetton Bellbird Collieries (Limited).	23 1 39	ML 38	Northumberland	Cessnock	2 Jan., 1914.
Lithgow— PLA 6- 85, MPA 11- 87	155	The Newbold Silica Fire Brick Company (Limited).	1 3 8	PML 1	Cook	Lidsdale.....	20 Feb., "
Barmedman. 1- 16	157	The Carpathia Tin Mining Company (No-Liability).	40 1 13 (ex. roads)	GL 71	Bland	Mandamah	20 April "
" 2- 17	158	Do do ...	7 1 17 (ex. roads)	GL 35	do	do ...	20 " "
Burraga 1- 4	167	Elder, Smith and Company (Limited)	0 0 8	ML 73	Georgiana	Jeremy.....	9 July, "
" MP 2- 5, " PL 1- 3	168	Do do ...	27 3 0	PML 4	do	Jeremy, Burraga, Thompson, and Bucumba.	17 " "
East Maitland. 22- 92	169	Caledonian Collieries (Limited)	102 1 23	ML 41	Northumberland	Cessnock ...	29 " "
Forbes 7- 58	170	Henry Haugh	2 0 0	MT 41	Ashburnham ...	Forbes.....	29 " "
East Maitland. 25-107	172	Caledonian Collieries (Limited)	5 0 0	ML 46	Northumberland	Cessnock	19 Aug. "
Scone 8- 45	175	The Commonwealth Oil Refineries (Limited).	3 2 12	ML 7	Brisbane	Murrurundi ...	25 Sept., "
Wilson's Downfall. 2-129	176	George Alexander Stonebridge	38 1 17	ML 28	Buller.....	Wylie	29 Oct., "
Copeland 1- 91	178	Edgar Taylor	2 0 0	MT 14	Gloucester	Bindera	17 Dec., "
East Maitland 23- 94	181	John Brown and William Brown	27 0 0	ML 23	Northumberland	Stanford	8 " 1915.
Tingha 21-423	196	Tingha Tin No-Liability	2 3 31	ML 7	Hardinge	Swinton	28 Sept., "
Rylstone— MP 1- 40, " 2- 41, " 5- 71, " 6- 72, " 7- 73, PL 26- 42	197	Kandos Cement Company (Limited)	21 3 9	ML 3	Roxburgh.....	Wells and Rylstone.	8 Aug. "
East Maitland. 28-115	201	Caledonian Collieries (Limited)	8 1 3	ML 47	Northumberland	Cessnock	2 Nov., 1915.
East Maitland— 37-126, 38-127, 39-128, 40-129	204	Wickham and Bullock Island Coal Company (Limited)	38 1 20	MLS 49, 53, 54, 55	do	do	3 Feb., 1916.
Burraga 4- 11	210	Elder, Smith and Co. (Limited)	40 0 0	ML 77	Georgiana.....	Jeremy.....	29 Mar., "
Newcastle 5-140	211	The Wallarah Coal Company (Ltd.)	43 0 0	ML 13	Northumberland	Wallarah	29 " "
" 10-118	212	John Plumb	10 0 0	GL 53	Ashburnham ...	Forbes	.....
" 11-119	213	Do	7 0 0	GL 78	do ...	do	22 Mar., "
East Maitland. 36-125	214	East Greta Coal-mining Co. (Ltd.) ...	0 2 30	ML 20	Northumberland	Heddon	23 Feb., "
" 41-130	215	Do do ...	0 0 38	ML 19	do ...	do	23 " "
" 42-131	216	Caledonian Collieries (Limited)	20 0 0	ML 58	Northumberland	Cessnock	22 Mar. "
" 43- 44, 132-133	217	The Hetton Bellbird Collieries (Limited).	1 2 9	MLS 56, 57.	do ...	do	12 April, "
Hill End 2-264, 4-269	218	Hawkins Hill Gold Mines (No-Liability).	3 0 16	GL 302, 306.	Wellington ...	Tambaroora	3 " "
Rylstone 9- 53, " 53- 75	224	Kandos Cement Company (Limited)	13 1 6	PML 12	Roxburgh.....	Wells.....	18 May, "
East Maitland. 45-134	225	Abermain-Seaham Collieries (Limited)	38 1 1	ML 39	Northumberland	Stanford	18 " "
" 48-137	227	Hebburn (Limited)	57 2 8	ML 79	do ...	do	29 " "
Rylstone 8- 77, 10-96, 11-97, PL 54-76	230	Kandos Cement Company (Limited)	1 1 31	ML 4, PML 13	Roxburgh.....	Rylstone and Wells.	27 June, "
East Maitland. 46-135	233	The Wickham and Bullock Island Coal Company (Limited).	4 3 20	ML 59	Northumberland	Cessnock	1 Aug., "
Hill End 5-291	238	Hawkins Hill Gold Mines (No-Liability).	1 0 0	GL 311	Wellington	Tambaroora ..	Within 6 months from 9 Aug., 1916.
East Maitland. 50-139	239	Hebburn (Limited)	1 0 32	ML 62	Northumberland	Stanford	18 Aug., 1916.
" 52-141	241	Caledonian Collieries (Limited)	29 1 19	ML 9	Northumberland	Cessnock	15 Sept., "
Barraba 4- 42	242	Louis Edgley	5 0 0	ML 19	Murchison.....	Capel.....	2 Nov., "
Scone 9- 66	243	The Muswellbrook Coal Company (Limited).	0 0 16	ML 10	Durham	Rowan	15 Sept., "
Frogmore 1- 11	244	Tungsten Mine (No-Liability)	40 0 0	ML 3	King	Alton	23 Nov., "
Pambula 2- 42	246	The Australian Tanning Extract and Bismuth Company (Limited).	10 0 0	GL 16	Auckland	Wyndham	21 Dec., 1917.
East Maitland. 51-140	247	Hebburn (Limited)	19 1 9	ML 63	Northumberland	Stanford	3 Mar., "
Tingha 23-459	253	Tingha (N.S.W.) Hydraulic Tin Mines (Limited).	4 2 12	ML 29	Hardinge	Cope's Creek	18 " "
East Maitland. 56-149	259	Abermain Seaham Collieries (Limited)	60 2 3	ML 61	Northumberland	Stanford	16 Aug., "
" 53-146	260	Caledonian Collieries (Limited)	5 0 0	ML 14	do ...	Cessnock	16 " "
Condobolin 2-102	261	William Baxter	8 2 0	ML 49	Cunningham.....	Melrose	3 Oct., "
Gundagai 5-112	262	The Adelong Creek Dredging Company (No-Liability).	10 0 0	GL 14	Wynyard	Bangus	4 " "
Broken Hill. 13-239	263	Broken Hill South (Limited).....	1 0 0	1, 2, 3, & 4 sec. 33	Yancowinna.....	Picton	3 " "
" 14-240	264	Do do	0 1 0	7, sec. 33	do ...	do	3 " "

LEASES for Mining Purposes, Mining Act, 1906—*continued.*

Application No.	No. of Lease.	Name of Lessees.	Area. a. r. p.	Portion No.	County.	Parish.	Date to commence.
East Maitland. 55-148, 54-147	269	Newcastle-Wallsend Coal Company (Limited).	6 3 23¾	ML 9 and 23	Northumberland	Cessnock	7 Dec., 1917
Adelong 3-155	271	Gibraltar Gold Mines (No-Liability)	3 0 0	GL 50	Wynyard	Calafat	7 ,, ,,
Wollongong. 10-192	273	Metropolitan Coal Company (Limited)	2 2 33	ML 38	Cumberland	Heathcote	8 Feb., 1918.
Cobar 13-245	274	The C.S.A. Mines (Limited)	40 0 0	ML 120	Robinson	Kalooglegny	15 Mar., ,,
Pambula 4-49	275	The Australian Tanning Extract and and Bismuth Company (Limited).	3 2 24	ML 34	Auckland	Wyndham	6 April, ,,
Cobar 14-247	278	The C.S.A. Mines (Limited)	5 0 0	ML 118	Robinson	Kalooglegny	12 June, ,,
East Maitland. 47-136	282	Caledonian Collieries (Limited)	37 2 18	ML 60	Northumberland	Cessnock and Stanford.	12 July, ,,
,, 50-157	283	Abermain Seaham Collieries (Limited)	18 $\frac{8}{10}$ acs.	ML 64	do	Stanford	23 Aug., ,,
Burraga— P Lapp 2-14, ,, 3-15, M. Papps. 5-16	284	Elder Smith and Company (Limited).	7 0 32	GL 26	Georgiana	Jeremy	29 ,, ,,
Lithgow 15-108	285	Main Range Collieries and Estates (Limited).	24 0 6	ML 3	Cook	Cox	22 ,, ,,
Rylstone 14-113	289	Charles Laut	1 3 29	GL 2	Phillip	Dungaree	11 Nov., ,,
,, 13-111	292	Kandos Cement Company (Limited)	1 3 20	ML 15	Roxburgh	Rylstone	16 Jan., 1919.
Gunnedah 3-22	294	The Gunnedah Colliery Company (Limited).	15 0 0	ML 7	Pottinger	Black Jack	21 Mar., ,,
,, 4-23	295	Do do	1 1 21	ML 6	do	do	21 ,, ,,
Cobar 17-256	296	Arthur Hagar	5 0 0	GL 5	Robinson	Mullimut	26 ,, ,,
East Maitland. 60-159	297	Caledonian Collieries (Limited)	35 2 2	ML 61	Northumberland	Cessnock	12 May, ,,
,, 61-160	298	Do do	5 3 14	ML 42	do	do	12 ,, ,,
Emmaville. 20-369	300	Grampian Hills Tin-sluicing Company (No-Liability).	5 0 0	ML 76	Gough	Strathbogie North.	27 ,, ,,
Broken Hill. 15-364	301	The Broken Hill South Limited	197 3 0	ML 240	Yancowinna	Picton and Soudan.	19 June, ,,
Bourke 2-21	303	The Doradilla Copper Mining and Smelting Company (Limited).	38 1 33	ML 19	Cowper	Mulholland	19 ,, ,,
Ardlethan, MP 12-555, 13-556, PL 351-530, 352-532.	304	Outcast and Southern Cross Tin Mining Company (No-Liability).	1 0 11	MLS 26 & 27, PML 147 & 148	Bourke	Warri	11 July, ,,
East Maitland. 69-175	305	The Hetton Bellbird Collieries (Limited).	73 2 24	ML 63	Northumberland	Cessnock	15 Aug., ,,
,, 66-169	306	East Greta Coal Mining Company (Limited).	4 0 32	ML 66	do	Stanford	9 Sept., ,,
Deep-water. 14-248	307	Thomas Hammond Martyn	20 0 0	ML 99	Gough	Wellington Vale.	9 Oct., ,,
Emmaville. 18-340, Glen Innes. 7-229	308	Percival William Merfield	5 2 26	ML 2	do	Gordon	9 April, ,,
Frogmore 2-18	309	Tungsten Mines (No-Liability)	12 0 0	ML 5	King	Alton	2 Oct., ,,
Coramba 5-144	313	William Shanahan	2 0 0	MT 9	Fitzroy	Moonee	28 ,, ,,
East Maitland. 70-176	314	The Hetton Bellbird Collieries (Limited).	12 3 15	ML 64	Northumberland	Cessnock	22 Dec., ,,
Broken Hill. 17-429	315	Junction North Broken Hill Mine (No-Liability).	40 0 0	ML 41	Yancowinna	Purnamoota	1 Mar., 1920.
,, 18-430	316	Do do	0 3 0	ML 91	do	do	1 ,, ,,
,, 19-431	317	Do do	40 0 0	ML 92	do	do	1 ,, ,,
East Maitland, 27-113, new lease in lieu.	319	Caledonian Collieries (Limited)	100 0 0	ML 43	Northumberland	Cessnock	15 ,, ,,
East Maitland, 24-106 & 31-118 new lease in lieu.	320	Do do	19 1 2 (ex. ML 61).	MLS 45 & 52.	do	do	15 ,, ,,
Dandaloo 2-75	321	Alexander Hay	36 2 3	ML 53	Kennedy	Beaconsfield	8 ,, ,,
Cobar 18-271	322	Peak Mines (No-Liability)	1 1 10	GL 197	Robinson	Cobar	25 April, ,,
Tingha 30-573	327	Cope's Creek Central Tin-dredging Company (No-Liability).	7 0 2	ML 85	Hardinge	Darby	25 June, ,,
Glen Innes. 17-382	328	Francis Mannix	10 0 0	GL 14	Gresham	Sara	25 ,, ,,
Rylstone— P.L.A. 85-128, M.P.A. 15-129	334	Kandos Cement Company (Limited)	19 1 22	PML 1	Phillip and Roxburgh.	Never Never and Ganguddy.	10 Sept., ,,
Broken Hill. 20-461	337	Junction North Broken Hill Mine (No-Liability).	30 0 0	ML 226	Yancowinna	Alma	23 Aug. ,,
East Maitland. 71-184	341	Abermain Seaham Collieries (Limited)	10 3 22	ML 69	Northumberland	Stanford	26 Oct., ,,
Hillgrove. 24-251	344	Nobels Explosives Company (Limited)	2 0 0	GL 100	Sandon	Metz	10 Sept., ,,
Kiandra 2-58	346	William Pattinson	5 2 21	GL 111	Wallace	Kiandra	3 Feb., 1921.
Glen Innes. 24-311	347	Kingsgate Molybdenite (No-Liability)	0 3 0	ML 17	Gough	Kingsgate	11 April, ,,
Newcastle 7-192	349	The Broken Hill Proprietary Co. (Ltd.)	1 1 0	ML 8	Northumberland	Patonga	11 April, ,,
Tingha 32-645	353	Tingha Tin (No-Liability)	19 1 11	ML 68	Hardinge	Swinton	17 June ,,
Ardlethan. 26-631	354	The Carpathia Tin-Mining Company (No Liability).	3 0 6	ML 32	Bourke	Ramsay	21 July, ,,

Leases for Mining Purposes, Mining Act, 1906—*continued.*

Application No.	No. of Lease.	Names of Lessees.	Area. a. r. p.	Portion No.	County.	Parish.	Date to commence.
Glen Innes. 21-305	357	Mount Barney Molybdenite Mining Company (Limited).	10 1 6	ML 11	Gresham	Henry	29 June, 1921.
Ardlethan. 22-617	358	The Carpathia Tin-Mining Company (No-Liability).	5 0 0	ML 33	Bourke	Ramsay	24 Aug., "
Milton— M.P. app. 1-90 P.L. app. 18-92	361	The Newbold Silica Firebrick Company (Limited).	2 2 16	ML 5	St. Vincent	Ulldulla	2 " "
Newcastle 8-207	363	Newcastle South Collieries (Limited)	75 0 0	ML 28	Northumberland	Awaba	19 Sept., "
Broken Hill. 21-538	365	Broken Hill South (Limited)	0 0 36	22	Yancowinna	Alma	8 " "
Gundagai M.P. app. 6-113 P.L. apps— 39-115 40-116 59-142 and 42-119	366	The Long Tunnel Gold Mine (No-Liability).	15 1 14	PGLS32 and 33, GL 4	Clarendon	Kimo	15 " "
East Maitland. 80-209	368	Caledonian Collieries (Limited)	12 1 36	ML 65	Northumberland	Cessnock	24 Aug., "
Rylstone M.P. app 17-137 P.L. app. 88-138	369	Kandos Cement Company (Limited)	21 3 7	ML 16	Roxburgh and Phillip.	Rylstone, Burrowoury, Ganguddy, and Never Never.	30 Nov., "
East Maitland. 82-211	371	Caledonian Collieries (Limited)	0 0 5½	ML 27	Northumberland	Cessnock	28 " "
Ardlethan. 19-614	372	Dumbrell's Bygoo Tin Mines (No Liability).	0 2 30	ML 72	Cooper	Yalgogoring	2 Jan., 1922.
" 21-616	373	Do do	8 0 0	ML 29	Bourke	Ramsay	6 " "
" 25-627	374	Do do	0 3 9	ML 30	do	do	10 Feb., "
Newcastle. 9-208	375	Newcastle South Collieries (Limited)	30 0 0	ML 48	Northumberland	Awaba	2 Jan., "
East Maitland. 81-210	376	Caledonian Collieries (Limited)	1 0 20	ML 26	do	Cessnock	14 Feb., "
" 82-212	377	Do do	0 3 15	ML 28	do	do	14 " "
" 85-226	378	Do do	17 0 14½	ML 29	do	do	19 Jan., "
Ardlethan. 27-633	379	Outcast and Southern Cross Tin Mining Company (No-Liability).	2 0 32	PML 148	Bourke	Warri	14 Feb., "
Forbes 13-161	380	John Birnie	2 0 0	MT 13	Ashburnham	Forbes	10 " "
Wollongong. 19-226	383	Mount Kembla (Extended) Coal Company (Limited).	0 0 3½	ML 34	Camden	Wonona	21 Mar., "
" 20-227	384	Do do	0 0 3½	ML 35	do	do	21 " "
" 21-228	385	Do do	0 0 8	ML 36	do	do	21 " "
" 22-229	386	Do do	0 0 2½	ML 37	do	do	21 " "
" 23-230	387	Do do	0 0 8	ML 38	do	do	21 " "
Rylstone M.P. app.— 16-132 P.L. app.— 86-133	388	Kandos Cement Company (Limited)	67 0 0	ML 2	Roxburgh and Phillip.	Ganguddy and Never Never.	14 " "
East Maitland. 57-152	389	Excelsior Collieries and Coke Works (Limited).	115 3 4	ML 8 (ex roads &c.)	Northumberland	Branxton	28 Nov., 1921.
" 65-167 & 77-200	390	Do do	3 0 33	MLS 20 & 21.	do	do	22 Feb., 1922.
" 68-178	391	Do do	19 3 23	ML 22	do	do	22 " "
Tingha 43-706	392	Tingha Tin (No-Liability)	0 3 30	ML 64	Hardinge	Swinton	18 Mar., "
Capertee 13-106	393	The Commonwealth Portland Cement Company (Limited).	15 3 0	ML 32	Roxburgh	Cullen Bullen	10 April, "
Ardlethan. 18-613	394	Dumbrell's Bygoo Tin Mines (No-Liability).	1 1 38	ML 31	Bourke	Ramsay	2 May, "
Inverell 1-119	395	Tom Walton Cant	2 2 18	ML 7	Arrawatta	Swamp Oak	18 " "
Lithgow 17-210	396	Francis Joseph Neubeck	0 3 13	ML 8	Cook	Lidsdale	2 " "
Rylstone M.P. app. 21-149 P.L. app. 96-150	398	Kandos Cement Company (Limited)	21 2 33 (ex. PML 24).	ML 18	Roxburgh	Wells and Rylstone.	7 April, "
Hill End 6-351	400	Marshall's Tambaroora Gold Mines (No Liability).	1 0 0	GL 335	Wellington	Tambaroora	2 May, "
Lithgow 16-194	401	Francis Joseph Neubeck	3 0 34	ML 7	Cook	Lidsdale	18 " "
Capertee 15-109	402	Hoskins' Iron and Steel Company (Limited).	15 2 36	137	Roxburgh	Airly	27 June, "
" 17-111	403	Do do	7 0 0 (ex road)	50	do	do	27 " "
" 14-104	404	The Commonwealth Oil Corporation (Limited).	24 0 0	SL 96-4	Roxburgh	Airly	27 " "
" 16-110	405	Hoskins' Iron and Steel Company (Limited).	6 1 24	SPL17-7	do	do	27 July, "
Adelong 4-183	406	Gibraltar Gold Mines (No-Liability)	1 0 32	GL 112	Wynyard	Calafat	27 " "
Glen Innes. 23-310	407	Mt. Barney Molybdenite Mining Company (Limited).	46 1 2	ML 13	Gresham	Henry	27 " "
" 27-329 Dalmorton 4-52	408	Do do	1 0 8	ML 15	do	do	17 " "

LEASES for Mining Purposes, Mining Act, 1906—*continued.*

Application No.	No. of Lease.	Names of Lessees.	Area.	Portion No.	County.	Par'sh	Date to commence.
			a. r. p.				
Tingha 44-711	409	Tingha Tin (No-Liability)	60 2 35	ML 57	Hardinge	Cope's Creek and Swinton.	27 July, 1922
East Maitland P.L. app. 52-220 to 57-225 M.P. app. 87-234	410	The East Greta Coal-Mining Company (Limited).	32 3 2	PML 13	Northumberland	Ælialong	19 ,, ,,
Milton 6-121	411	The Newbold Silica Fire Brick Company (Limited).	6 1 0	ML 7	St. Vincent	Ulladulla	17 ,, ,,
Wollongong 17-214	412	Bulli Colliery and Coke Works (Limited).	20 0 0	ML 1	Camden	Wonona	29 June, ,,
Rylstone 20-143	413	Clandulla Cement (Limited)	1 0 0	ML 7	Roxburgh	Clandulla	27 ,, ,,
Cobar 22-309	415	James Rankin	12 0 0	ML 14	Robinson	Moquilamba	3 Aug., ,,
Fifield 2-120	416	Robert Walter Hutton	2 0 0	ML 15	Kennedy	Tout	15 Sept., ,,
Glen Innes. Dalmorton 3-51	417	Daniel Sullivan	9 3 32	ML 14	Gresham	Henry	10 Aug., ,,
Wollongong. 24-231	421	The Corrimal Balgownie Collieries (Limited).	31 0 27	ML 7	Camden	Cordeaux	23 Sept., ,,
Adelong 5-184	422	Currajong Gold Mine (No-Liability)	3 0 36	GL 188	Wynyard	Adelong	20 Oct., ,,
Mandurama. 2-24	423	Lyndhurst Railway and Mines (Limited).	1 0 0	GL 52	Bathurst	Lyndhurst	17 ,, ,,
Cobar 23-313	425	Peak Mines (No-Liability)	6 1 39	GL 209	Robinson	Cobar	16 Nov., ,,
Trunkey 13-220	427	Joseph Collins	2 0 0	GL 89	Georgiana	Mulgunnia	30 Jan., 1923.
Capertee 18-117	428	Hoskins Iron and Steel Company (Limited).	3 0 25	ML 21	Roxburgh	Airly	7 April, ,,
East Maitland M.P. app. 73-189 to 76-192 P.L. app. 39-193 to 45-199	431	The East Greta Coal-mining Company (Limited).	46 3 12	ML 24 and PML 12	Northumberland	Cessnock and Ælialong.	14 Mar., ,,
Tingha M.P. app. 35-680 40-699 47-726 P.L. app. 106-724 107-725 108-727	432	Tingha (N.S.W.) Hydraulic Tin Mines (Limited).	539 1 7	PML 10 ML 1 ML 5 PML 9	Hardinge	New Valley, Tenterden, Copes Creek, and Single.	3 May, ,,
Goulburn. 6-130 & 45-125	433	Robert Vernon Saddington	3 3 1	PML 6	Argyle	Marulan	11 April, ,,
Lithgow 18-262	434	John Jones and Austin William Cockerton.	1 3 0	ML 18	Cook	Lidsdale	24 ,, ,,
East Maitland. 90-282	435	The Newcastle Big Ben Coal Mining Company (Limited).	6 1 0	PML 5	Gloucester	Stockton	5 ,, ,,
Broken Hill. 22-550	436	Broken Hill South (Limited)	0 0 34	ML 269	Yancowinna	Picton	15 June, ,,
Wollongong. 26-256	437	The Bellambi Coal Company (Limited).	25 0 0	ML 39	Camden	Wonona	30 July, ,,
Milton— P.L.A. 33-113 M.P.A. 4-119	438	Ulladulla Silica and Firebricks (Limited).	8 1 4	ML 21	St. Vincent	Ulladulla	23 ,, ,,
East Maitland 88-241	439	Charles Jefferies	0 1 34	ML 72	Northumberland.	Stanford	7 April, ,,
,, 78-204	440	Abermain Seaham Collieries (Limited)	21 0 22	ML 1	do	do	18 Aug., ,,
,, 79-205	441	Do do	9 2 31	ML 2	do	do	18 ,, ,,
Hill End. 7-353	442	Deep Levels Hawkins Hill Gold Mining Company (No-Liability).	1 1 4	GL 337	Wellington	Tambaroora	18 ,, ,,
Yass 1-94	443	Thomas Edward Smith	5 0 0	ML 16	King	Taunton	10 Sept., ,,
East Maitland. 94-303	444	James Ralston	0 1 0	ML 11	Northumberland	Gosforth	17 Oct., ,,
Rookley 17-392	445	William Edward Litchfield	9 3 37	GL 112	Westmoreland	Irene	20 ,, ,,
Penrith 2-42	446	The Blair Athol Coal and Timber Company (Limited).	20 0 0	ML 24	Cook	Blackheath	17 ,, ,,
Rylstone. 23-184	447	John Felix King	1 0 0	ML 18	Roxburgh	Clandulla	3 Dec., ,,
East Maitland. 91-286	448	Abermain Seaham Collieries (Limited)	9 0 0	ML 75	Northumberland	Stanford	19 ,, ,,
Gulgong 3-142	449	Andrew Alexander Menzies	0 0 9	GL 17	Phillip	Guntawang	3 ,, ,,
East Maitland. 92-296	450	Abermain Seaham Collieries (Limited)	43 3 20	ML 76	Northumberland	Stanford	15 Jan., 1924
Hill End 10-376	451	Hawkins Hill Gold-mines (No-Liability).	2 1 6	GL 307	Wellington	Tambaroora	24 ,, ,,
Mandurama. 4-33	452	The Mount Boppy (Limited)	15 0 0	GL 70	Bathurst	Lyndhurst	24 ,, ,,

Leases for Mining Purposes, Mining Act, 1906—*continued.*

Application No.	No. of Lease.	Names of Lessees.	Area.	Portion No.	County.	Parish.	Date to commence.
			a. r. p.				
Rockley 18-393	453	William Edward Litchfield	0 1 32	GL 113	Westmoreland	Irene	24 Jan., 1924.
Gunnedah 7- 31	454	The Gunnedah Colliery Company (Limited)	138 2 7	ML 8	Pottinger	Black Jack	31 „ „
East Maitland. 93-301	455	John Brown, William Brown and Stephen Brown.	3 0 11	ML 77	Northumberland	Stanford	27 Feb., „
Orange 163-322 „ 8-377	456	Lucknow Pups Gold-mining Company (No-Liability).	0 0 29	PGL 94	Bathurst	Huntley	7 Mar., „
„ 164-323 „ 10-379	457	South Lucknow Gold-mining Company (No-Liability).	0 0 20	PGL 93	do	do	12 Feb., „
„ 167-326 „ 9-378	458	South Lucknow Extended Gold-mining Company (No-Liability).	0 0 21	PGL 96	do	do	12 „ „
Broken Hill. 25-579	459	Junction North Broken Hill Mine (No-Liability).	20 0 0	ML 6	Yancowiana	Alma	4 April, „
„ 23-577	460	Do do	5 0 0	ML 157	do	do	4 „ „
Emmaville. 24-452	461	William Cooper and Nephews (Australia) Ltd.	45 0 0	ML 41	Gough	Tent Hill	26 „ „
Cobar 24-330	462	Joseph Harvey	10 0 0	ML 26	Robinson	Moquilamba	12 „ „
Rylstone 24-200	463	Edward Peter Johnson	1 0 0	GL 5	Roxburgh	Tabrabucca	26 „ „
Tingha 48-740	464	Tingha Tin (No-Liability)	3 1 31	ML 132	Gough	Herbert	12 „ „
Holbrook 1- 38	465	John Harris	5 0 0	ML 2	Goulburn	Jergyle	26 „ „
Peak Hill 8- 56	466	Alfred Charles Chappel	5 1 17	GL 230	Narromine	Mingelo	15 May „
Rylstone 28-231	467	Kandos Collieries Ltd.	2 0 0	ML 22	Roxburgh	Rylstone	12 „ „
Lithgow 19-290 and 95-289	468	Wallerawang Collieries Ltd.	24 0 32	PML 11	Cook	Cox and Lidsdale.	26 July, „
Bellingen 2- 2	469	Valla Gold Mines (No-Liability)	2 0 12	GL 17	Raleigh	Newry	22 May, „
Inverell 4-111 and 38- 94	470	Maurice Emanuel Heiser	1 3 24	PML 26	Arrawatta	Swamp Oak	21 July, „
Capertee 20-127 and 27-124	471	Arthur Francis Bassett Hull	1 3 0	PML 2	Roxburgh	Airly	21 „ „
Broken Hill. 24-578	472	Junction North Broken Hill Mine (No-Liability).	40 0 0	ML 13	Yancowinna	Alma	15 Aug., „
Milton 7-127	473	Lindsay Wilson and Edison Stanley Earngey.	8 3 30	ML 44	St. Vincent	Conjola	21 July, „
Hillgrove 32-295	474	James Bennett Rickard	5 0 0	GL 64	Clark	Tiara	21 „ „
Wollongong. 50-258 and 31-265 to 33-267.	475	Horace Walter Buck	1 2 7¾	MLS 8, 9 & 10, and PML 7	Camden	Kembla	29 Sept., „
Goulburn 8-138	476	Robert Vernon Saddington	20 0 0	ML 12	Argyle	Marulan	10 Nov., „
Milton 8-129	477	Kirton and Earnshaw (Ltd.)	3 2 31	ML 46	St. Vincent	Conjola	14 „ „
Tamworth 1- 74	478	Sulphide Corporation Ltd.	3 1 19	ML 3	Inglis	Burdekin	13 Sept., „
Dungong 6- 27 4- 28	479	Henry Hoseph Hancock	1 0 37	GL 5 & PGL 4.	Gloucester	Alfred	28 Oct., „
Captain's Flat. 1- 6	480	Leslie Vickery Waterhouse	2 2 0	ML 3	Murray	Bullongong	25 Nov., „
Pambula 5- 62	481	Thomas Abraham Schafer	5 0 0	ML 38	Auckland	Wyndham	21 „ „
Bullahdelah. 52	482	Australian Alum Co. (Ltd.)	2 0 0	ML 11	Gloucester	Bullahdelah	20 Dec., „
East Maitland. 97-406	483	The Newcastle Big Ben Coal-mining Co. (Limited).	0 3 31	ML 6	do	Stockton	23 „ „
Goulburn 9-141	484	Catherine Amendola	14 3 16	33	Argyle	Goulburn	23 „ „
Rylstone 26-219 148-212	485	Clandulla Cement (Ltd.)	17 2 12	ML 2 PML 2	Roxburgh	Mead	15 Jan., 1925
Newcastle 11-325	486	The Wallarah Coal Co. (Ltd.)	80 0 0	ML 29	Northumberland	Wallarah	23 Dec., 1924
Rylstone 22-175 113-174	487	Kandos Cement Co. (Ltd.)	33 1 0 (ex. ML 16.)	PML 2	Roxburgh and Phillip.	Rylstone, Burrowoury, Ganguddy and Never Never.	10 Feb., 1925
Canbelego 11-303	488	Martin Robert Taylor	6 1 38	GL 158	Flinders	Budgery	10 „ „
East Maitland. 105-452	489	Hebburn (Limited)	15 1 4	ML 3	Northumberland	Stanford	8 April, „
Wollongong. 41-284	490	The Bellambi Coal Co. (L d.)	27 3 1	ML 40	Camden	Wonona	6 „ „
Mudgee 59- 58 3-102	491	Wilson's (Limited)	2 2 0	PML 10	Phillip	Bumberra	16 „ „

Leases held under Gold and Mineral Dredging Act, 1899.

Application No.	No. of Lease.	Names of Lessees.	Area.	Portion No.	County.	Parish.	Labour Conditions. Men to be Employed. No.	Date to commence.	Minerals or Metals demised.
			a. r. p.						
Tingha 1	149	Alice Miller.	100 0 0	GL 1	Hardinge	Swinton and Darby.	7	.....	Tin
„ 10	188	Cope's Creek Central Tin-dredging Company (No-Liability).	68 2 0	ML 12	do	Darby	5	.....	do
„ 14	191	Do do	22 2 32	ML 17	do	Swinton	2	.....	do
„ 2 (part of).	225	Do do	25 0 0	GL 20	do	Darby and Swinton.	2	10 June, 1903.	do

LEASES held under Gold and Mineral Dredging Act, 1899—*continued*

Application No.	No. of Lease.	Names of Lessees.	Area.	Portion No.	County.	Parish.	Labour Conditions. Men to be Employed.		Minerals or Metals demised.
							No.	Date to commence.	
			a. r. p.						
Tingha 2 (part of).	226	Fredrick William Smith	52 0 10	GL 2	Hardinge	Darby and Swinton.	6	10 June, 1903.	Tin.
Araluen 9	238	The Araluen Valley Gold-dredging Company (No Liability).	36 2 15	PGL 11, GL 5, SGL 13	St. Vincent	Araluen	7	23 „ „ ...	Gold.
Adelong 5	303	Adelong Gold Estates (No-Liability).	20 0 0	PGL 2	Wynyard	Euadera	2	21 Nov., „ ...	do
„ 4	304	Do do ...	100 0 0	GL 102	do	Calafat	7	21 „ „ ...	do
„ 14	335	Do do ...	18 2 8	PGL 1	do	Euadera	2	24 April, 1906	do
Tingha 72	340	Cope's Creek Central Tin-dredging Company (No-Liability).	5 2 7	ML 342	Hardinge	Swinton	1	25 June, „	Tin.
„ 58	407	Tingha Tin (No-Liability)	50 1 0	ML 9	Gough	Herbert	4	21 Jan., 1907..	do
Adelong 17	411	Adelong Gold Estates (No-Liability).	4 1 15	GL 12	Wynyard	Euadera	1	29 Dec., 1906..	Gold.
Tingha 99	424	Cope's Creek Central Tin-dredging Company (No-Liability).	12 2 29	ML 386	Hardinge	Swinton	2	20 May, 1907..	Tin.
Tamworth 5	429	Arthur Gilbert Friend	80 0 0	ML 1	Inglis	Haning	6	29 July, „ ...	do
„ 6	430	Do	40 0 0	ML 17	do	do	3	29 „ „ ...	do
Adelong 22	476	The Adelong Creek Dredging Company (No-Liability).	56 2 35	GL 154	Wynyard	Euadera and Calafat.	4	17 „ „ ...	do
„ 16	487	Do do ...	100 0 0	GL 161	do	Calafat, Euadera, and Willie Ploma.	7	26 May 1910	do

DREDGING LEASES held under Mining Act, 1906.

Application No.	No. of Lease.	Names of Lessees.	Area.	Portion No.	County.	Parish.	Labour Conditions. Men to be Employed.		Minerals or Metals demised.
							No.	Date to commence.	
			a. r. p						
Adelong 2-6	9	Adelong Gold Estates (No-Liability).	69 0 7	GL 148 & GL 14.	Wynyard	Calafat and Euadera.	6	22 Dec., 1908..	Gold.
Tingha 9-27	33	Cope's Creek Central Tin-dredging Company (No-Liability).	1 3 20	ML 417	Hardinge	Swinton	1	5 April, 1909..	Tin.
Adelong 3-10	81	Adelong Gold Estates (No-Liability).	100 0 0	GL 160	Wynyard	Calafat and Euadera.	7	26 May, 1910..	Gold.
„ 4-24	82	The Adelong Creek Dredging Company (No-Liability).	6 2 36	GL 167	do	Willie Ploma, Bangus, Euadera, and Calafat.	1	26 „ „ ..	do
„ 5-25	83	Adelong Gold Estates (No-Liability).	100 0 0	GL 159	do	Calafat and Euadera.	7	26 „ „ ..	do
Wilson's Downfall. 13-28	88	Dolcoath Tin-dredging Limited...	13 1 6	ML 32	Buller	Ruby	1	26 Aug., „ ...	Tin.
Tingha 30-141	92	Fredrick William Smith	8 0 0	ML 47	Hardinge	Darby	1	27 Oct., „ ...	do
„ 32-149	112	Do	41 2 39	ML 443	do	Darby and Swinton.	3	6 April, 1911..	do
Emmaville. 7-120	113	Grampian Hills Tin-sluicing Company (No-Liability).	75 2 0	ML 47	Gough	Arvid and Strathbogie North.	6	11 „ „ ...	do
„ 8-121	114	Do do ...	33 2 39	ML 48	do	Strathbogie North.	3	11 „ „ ...	do
„ 10-141	117	Do do ...	20 0 0	ML 18	do	do ...	2	25 „ „ ...	do
„ 11-151	120	Do do ...	90 0 0	ML 54	do	do ...	7	23 May, „ ...	do
Tingha 31-148	125	Fredrick William Smith	57 3 16	ML 442	Hardinge	Darby and Swinton.	5	8 Aug., 1911..	do
„ 40-180	149	Do	24 0 0	MLS 322 & 351.	do	Swinton	2	30 Nov., „ ...	do
„ 43-234	159	Do	22 0 35	ML 454	do	„	2	6 June, 1922..	do
Glen Innes. 18-57	160	Cope's Creek Central Tin-dredging Company (No-Liability).	93 3 18	ML 5	Gough	Mitchell, Boyd, and Rusden.	7	5 „ „ ...	do
„ 19-58	161	Do do ...	91 2 36	ML 4	do	Mitchell and Boyd.	7	5 „ „ ..	do
Emmaville. 2-111	164	Great Britain Sluicing Company (Limited).	84 2 32	ML 9 & 58	do	Scone.....	6	2 July, „ ...	do
„ 15-206	177	Do do ...	35 2 20	ML 95	do	do	3	1 Nov., „ ...	do
Germanton 1-19	186	William Andrew Lamb and Thomas David Lamb.	81 1 35	PML 15	Goulburn	Vautier	6	27 Feb., 1913..	do
Tingha 51-282	191	Pond's Creek Tin-sluicing Company (No-Liability)	22 1 4	ML 607	Gough	Clive	2	14 May, „ ...	do
„ 59-330	212	George Gordon Woodford	7 1 14	ML 19	do	do	1	9 Dec., „ ...	do
Glen Innes. 27-100	227	Cope's Creek Central Tin-dredging Company (No-Liability).	19 2 5	ML 17	do	Boyd and Mitchell.	2	9 „ „ ...	do
„ 28-121	241	Do do ...	1 1 11	ML 18	do	do ...	1	8 May, 1914..	do
Bendemeer 9-23	243	George Dickson	98 0 0	MLS 7 & 15.	Inglis	Haning	7	8 „ „ ...	do
Tingha 81-367	246	Fredrick William Smith	6 3 6	ML 474	Hardinge	Swinton	1	20 „ „ ...	do

Dredging Leases held under Mining Act, 1906—*continued.*

Application No.	No. of Lease.	Names of Lessees.	Area.	Portion No.	County.	Parish.	Labour Conditions. Men to be Employed. No.	Labour Conditions. Men to be Employed. Date to commence.	Minerals or Metals demised.
			a. r. p.						
Glen Innes. 29-122	252	Cope's Creek Central Tin-dredging Company (No-Liability).	58 2 35	ML 19	Gough	Boyd and Mitchell.	5	22 June, 1914.	Tin.
Tingha 77-302	254	Ernest Cox	20 0 32	MLS 465 & 466.	Hardinge	Swinton	2	17 July, „ ...	do
Bendemeer 8-22	255	George Dickson	80 0 0	ML 8	Inglis	Haning	6	17 „ „ ...	do
„ 0-24	256	Do	41 0 32	ML 9	do	do	3	17 „ „ ...	do
„ 11-25	257	Do	12 0 0	ML 10	do	do	1	17 „ „ ...	do
Tingha 78-364	269	Tingha (N.S.W.) Hydraulic Tin Mines (Limited).	53 2 37	ML 46	Hardinge	Cope's Creek	4	31 „ „ ...	do
„ 72-355	270	Tingha Tin (No-Liability)	31 0 36	ML 479	do	Swinton	3	12 „ „ ...	do
„ 71-349	272	William McCool	7 1 8	ML 10	Gough	Clive	1	12 „ „ ...	do
„ 75-359	273	William Wells	80 0 0	ML 30	do	do	6	23 Sept., „ ...	do
„ 85-379	274	Ernest Cox	8 0 21	ML 485	Hardinge	Swinton	1	14 „ „ ...	do
„ 87-382	279	Duncan Donald McNab	6 3 22	ML 486	do	do	1	30 Jan., 1915..	do
„ 88-384	280	Tingha Tin (No-Liability)	40 2 11	MLS 344 & 420.	do	do	3	15 Feb., „ ...	do
„ 95-413	285	Do Do	50 0 0	GL 7	do	Darby	4	17 June, „ ...	do
„ 100-426	299	Frederick William Smith	15 2 0	ML 14	do	Swinton	2	28 Nov., „ ...	do
„ 101-427	307	Ernest Cox	27 1 29	ML 8	do	do	2	14 Feb., „ ...	do
Glen Innes. 41-149	310	Cope's Creek Central Tin-dredging Company (No-Liability).	20 3 19	ML 23	Gough	Mitchell, Boyd and Bald Nob.	2	28 Mar., „ ...	do
Araluen 12-16	319	The Araluen Valley Gold-dredging Company (No-Liability).	4 1 23	GL 27	St. Vincent	Araluen	1	4 Sept., „ ...	Gold.
„ 13-17	320	Do do	7 0 15	GL 28	do	do	1	4 „ „ ...	do
Emmaville. 21-299	324	The Buffalo Tin-mining Company (No-Liability).	38 0 0 (ex. race).	ML 43	Gough	Strathbogie North.	3	9 Dec., „ ...	Tin.
Tingha 111-447	334	Tingha Tin (No-Liability)	19 1 18	ML 77	Hardinge	Cope's Creek and Darby.	2	28 April, 1917.	do
„ 114-456	337	Ernest Cox	34 2 22	ML 20	do	Swinton	3	3 Oct., „ ...	do
„ 115-458	338	Do	35 2 28	ML 3	Gough	Clive	3	22 „ „ ...	do
Emmaville. 25-325	339	Kennedy's Freehold Tin Sluicing (No-Liability).	65 2 12	ML 15	do	Wellington North.	5	16 Nov., „ ...	do
Tumut 6-101	349	Daniel Lane Herlihy	38 0 38	GL 12	Buccleuch	Cooleman	3	16 May, 1918..	Gold.
Emmaville. 27-336	360	Kennedy's Freehold Tin Sluicing (No-Liability).	10 2 14	ML 18	Gough	Wellington North and Bundar.	1	5 Sept., „ ...	Tin.
Adelong 15-157	362	Adelong Gold Estates (No-Liability).	14 2 28	GL 53	Wynyard	Calafat	2	5 „ „ ...	Gold.
Deep-water. 8-213	368	Thomas Hammond Martyn	97 3 24	ML 90 & PML 2.	Gough	Wellington Vale.	7	23 Dec., „ ...	Tin
Tingha 133-495	370	Herman David Bower, Albert Manbal Monckton, and Raymond Partridge.	15 0 0	ML 49	Hardinge	Mayo, Clare, Swinton and Darby.	2	13 Feb., 1919..	do
„ 143-513	371	Tingha Tin (No-Liability)	36 3 2	ML 48	do	Darby	3	13 „ „ ...	do
„ 145-516	374	Do do	8 1 3	ML 36	do	Swinton	1	13 „ „ ...	do
„ 127-474	377	Cope's Creek Central Tin-dredging Company (No-Liability).	32 2 36	ML 80	do	Darby	3	13 „ „ ...	do
„ 135-497	379	Do do	30 1 15	ML 36	do	do	3	1 Mar., „ ...	do
„ 134-496	382	Do do	19 0 15	ML 44	do	do	2	1 „ „ ...	do
„ 141-506	388	Alice Miller	20 1 0	ML 59	do	do	2	26 „ „ ...	do
„ 128-478	389	Tingha Tin (No-Liability)	65 1 21	ML 31	do	Swinton	5	1 „ „ ...	do
Emmaville. 31-356	394	James Alexander Melville Potter	40 0 12 (ex. road).	ML 4	Gough	Fladbury	3	26 May, „ ...	do
„ 32-359	395	Grampian Hills Tin-sluicing Company (No-Liability).	99 1 15 (ex. Manuel's Dam Site).	ML 2	do	Strathbogie North.	7	26 „ „ ...	do
Tingha 147-527	400	Tingha Tin (No-Liability)	40 3 13	ML 81	Hardinge	Darby	3	26 „ „ ...	do
Emmaville. 34-366	406	Grampian Hills Tin-sluicing Company (No-Liability).	43 2 19	ML 74	Gough	Strathbogie North.	4	9 Oct., „ ...	do
„ 35-367	407	Do do	15 2 27	ML 75	do	do	2	20 „ „ ...	do
Tumut 10-119	409	Arthur Hugh Poole	91 3 5	GL 13	Buccleuch	Cooleman	7	23 „ „ ...	Gold.
Tingha 148-528	410	Ernest Cox	10 3 17	ML 54	Gough	Clive	1	9 „ „ ...	Tin.
„ 152-539	412	John Hawkins	19 2 31	ML 52	Hardinge	Swinton	2	29 „ „ ...	do
„ 151-538	416	Cope's Creek Central Tin-dredging Company (No-Liability).	12 0 7	ML 82	do	Swinton and Darby.	1	23 „ „ ...	do
Emmaville. 37-373	417	Great Britain Sluicing Company (Limited).	34 1 14	MLS 107, 68, 67, 60 & 59	Gough	Scone	3	24 Dec., „ ...	do
„ 38-374	418	Do do	6 3 29	ML 17	do	do	1	24 „ „ ...	do
„ 40-384	422	Empire Tin Sluicing Co. (No-Liability).	40 1 0	MLS 11, 12 & 85.	do	do	3	10 Mar., 1920..	do
Tingha 142-512	424	Duncan Donald McNab	51 0 9	ML 40	Hardinge	Swinton	4	29 „ „ ...	do
„ 149-529	425	Tingha Tin (No-Liability)	53 2 4	ML 48	Hardinge and Gough.	Swinton and Herbert.	4	1 „ „ ...	do
„ 156-549	426	Do do	12 3 21	PML 20	Hardinge	Swinton	1	18 Feb., „ ...	do
„ 158-551	428	Francis Bernard Rooney and Duncan Donald McNab.	19 0 17	ML 413	do	do	2	1 Mar., „ ...	do
„ 154-544	432	Tingha Tin (No-Liability)	8 1 14	ML 120	Gough	Herbert	1	14 June, „ ...	do
„ 166[illegible]	433	Do do	23 0 10 (ex. claim).	ML 121	do	do	2	14 „ „ ...	do
Emmaville. 36-370	435	Kennedy's Freehold Tin Sluicing (No-Liability)	40 3 27	ML 23	do	Bundar and Wellington North.	3	24 May, „ ...	do

Dredging Leases held under Mining Act, 1906—*continued.*

Application No.	No. of Lease.	Names of Lessees.	Area.	Portion No.	County.	Parish.	Labour Conditions. Men to be Employed. No.	Date to commence.	Minerals or Metals demised.
			a. r. p.						
Tingha 161-562	441	Arthur Osborne Brissett	12 2 19	ML 59	Gough	Clive	1	24 April, 1920.	Tin.
,, 163-566	442	Duncan Donald McNab	2 0 34	ML 84	Hardinge	Darby	1	13 Aug., ,, ...	do
,, 162-563	444	Duncan Donald McNab and Francis Bernard Rooney.	14 1 10 (ex. res. ar)	ML 440	do	Swinton	2	13 ,, ,, ...	do
,, 164-575	445	Francis Bernard Rooney	73 3 30	ML 55	do	do	6	13 ,, ,, ...	do
,, 160-561	446	Alice Miller	23 1 27	ML 83	do	Darby	2	7 Oct., ...	do
,, 169-587	448	Duncan Donald McNab	45 0 17	ML 56	do	Swinton	4	17 Sept., ,, ...	do
,, 176-617	449	Raymond Partridge	2 0 0	ML 3	do	Swinton and Darby.	1	7 Oct., ,, ...	do
,, 172-593	451	Tingha Tin (No-Liability)	27 0 4	ML 23	Gough	Herbert	2	15 ,, ,, ...	do
Emmaville. 42-388	452	Pond's Creek Tin Sluicing Company (No-Liability).	55 3 23	MLS 9, 16, 17, 19.	do	Strathbogie North.	4	12 Nov., ,, ...	do
Wellington. 8-148	454	Harvey's Freehold Gold-dredging Company (Limited).	81 2 0	GL 38	Wellington and Bligh.	Wellington, Galwadgere, and Nanima.	6	8 ,, ,, ...	Gold.
Wilson's Downfall. 64-221	456	Dolcoath Tin-dredging (Limited).	86 2 30	MLS 39, 40, 46, 47.	Buller	Ruby	7	26 Feb., ,, ...	Tin.
Tingha 189-655	461	Vallie Cox	14 2 26	ML 69	Hardinge	Swinton	2	7 June, 1921..	do
,, 173-611	462	Frederick William Smith	100 0 0 (ex. claim).	ML 124	do	Herbert	7	12 July, ,, ...	do
Emmaville. 46-419	464	Grampian Hills Tin Sluicing Company (No-Liability).	15 0 0	ML 12	Gough	Strathbogie North	2	7 June, ,, ...	do
,, 44-407	466	Kennedy's Freehold Tin Sluicing (No-Liability).	51 1 12	ML 100	do	Scone	4	2 Aug., ,, ..	do
Tingha 179-633	467	Ernest Cox	20 0 0	ML 37	do	Clive	2	5 Sept., ,, ...	do
,, 180-634	468	Do	5 1 8	ML 43	do	do	1	5 ,, ,, ...	do
Emmaville. 47-423	471	Grampian Hills Tin Sluicing Company (No-Liability).	9 1 19	ML 4	do	Strathbogie North.	1	21 Oct., 1921..	do
Deepwater. 10-258	472	Thomas Hammond Martyn	36 3 6	ML 101	do	Wellington Vale.	3	21 ,, ,, ...	do
Glen Innes. 77-309	473	Oliver Edwin Cooper	8 2 13	ML 26	do	Bloxsome	1	21 ,, ,, ...	do
Tingha 184-639	474	Tingha Tin (No-Liability)	41 3 20	ML 67	Hardinge	Swinton	3	25 ,, ,, ...	do
Emmaville. 45-416	478	Grampian Hills Tin Sluicing Company (No-Liability).	25 0 0	ML 3	Gough	Strathbogie North.	2	24 Nov. ,, ...	do
Tingha 205-679	479	John Hawkins	20 1 24	ML 46	Hardinge	Swinton	2	28 Dec., ,, ...	do
Tumbarumba. 6-95	481	Grant McKenzie	99 3 0	GL 1	Selwyn	Mannus	7	21 Feb., 1922..	Gold.
Tingha 188-652	486	Ernest Cox	52 0 0	ML 44	Gough	Clive	4	14 Mar., 1922...	Tin
,, 206-708	487	Albert Thomas Brissett and Alice Miller.	10 0 16	ML 1	Hardinge	Darby	1	27 Feb., ,, ...	do
,, 207-710	490	Archibald James Welman	17 3 31	ML 4	Gough	Herbert	2	5 May, ,, ...	do
Araluen 16-24	491	The Araluen Redbank Gold-dredging Company (No-Liability).	15 2 0	GL 58	St. Vincent	Araluen	2	8 June, ,, ...	Gold.
Tingha 199-669	492	Tingha Tin (No-Liability)	96 3 8	ML 71	Gough	Herbert	7	16 ,, ,, ...	Tin.
,, 209-713	493	The Boulder Tin Sluicing Company (No Liability).	12 0 24	ML 130	do	do	1	20 Oct., ,, ...	do
Bingara 2-91	496	Joseph Moore	60 0 0	ML 4	Murchison	Delungra	5	21 ,, ,, ...	do
,, 212-731	498	Ernest Cox	56 2 34	ML 45	Gough	Clive	5	14 Mar., 1923	do
,, 213-733	499	Do	7 1 31	ML 35	Hardinge	Swinton	1	30 April, ,, ...	do
Torrington. 11-115	500	Henry Hooklyn and Frederick John Thomas.	32 2 3	ML 17	Clive	Bates and Annandale.	3	27 Mar., ,, ...	do
Tingha 214-734	502	Vallie Cox	3 2 28	ML 74	Hardinge	Swinton	1	16 July, ,, ...	do
,, 219-739	503	Do	6 0 14	ML 365	do	do	1	7 Sept., ,, ...	do
Tumbarumba. 11-104	507	James Joseph Keogh	98 0 24	GL 2	Wynyard	Carabost	7	22 Oct., ,, ...	Gold
,, 12-105	508	Do	100 0 0	GL 1	do	do	7	22 ,, ,, ...	do
,, 14-108	509	Do	10 1 35	GL 4	do	do	1	22 ,, ,, ...	do
,, 17-113	510	Do	29 1 9	GL 4	do	Bulalgee	3	22 ,, ,, ...	do
,, 19-117	511	Do	96 2 15	GL 3	do	Bulalgee and Carabost.	7	22 ,, ,, ...	do
Tingha 222-734	512	Ernest Cox	8 0 24	ML 15	Hardinge	Swinton	1	22 ,, ,, ...	Tin.
Emmaville. 49-438	513	Kennedy's Freehold Tin Sluicing Company (No-Liability).	4 0 32	PML 16	Gough	Scone	1	30 ,, ,, ...	do
Wilson's Downfall. 71-254	514	Jang Hoon	34 0 3	ML 60	Buller	Wylie	3	5 Nov., ,, ...	do
Tingha 217-737	515	Albert Thomas Brissett	9 2 12	ML 89	Hardinge	Darby	1	30 ,, ,, ...	do
,, 216-736	516	Alfred George Hines	37 2 18	ML 576	do	Mayo	3	3 Dec. ,,	do
,, 220-741	517	Sidney Melvaine	27 3 7	ML 31	do	Copes Creek	2	27 ,,	do
,, 221-742	518	Ernest Cox	62 2 29	ML 476	do	Swinton	5	27 [illegible]	do
Drake (124A). 16-195	519	William Henry Browne	26 3 39	GL 39	Buller	Poeupar	2	27 [illegible]	Gold
Emmaville. 50-443	520	Kennedy's Freehold Tin Sluicing (No-Liability).	55 3 10	ML 8	Gough	Scone	4	27 Feb., 1924	Tin.

Dredging Leases held under Mining Act, 1906.

Application No.	No. of Lease.	Name of Lessees.	Areas.	Portion No.	County.	Parish.	Labour Conditions. Men to be Employed. No.	Date to commence.	Minerals or Metals demised.
			a. r. p.						
Wilson's Downfall. 72-221	521	Lewis Theodore Wise	58 3 4	ML 15	Buller	Wylie	5	27 Feb., 1924	Tin.
„ 73-252	522	Jang Hoon	76 2 10 (ex. pors. 115 & 116)	ML 324	do	do	6	27 „ „	do
Emmaville. 51-446	523	Empire Tin Sluicing Company (No-Liability).	90 2 5	MLS 79, 80, 105 & 106.	Gough	Scone	7	22 „ „	do
„ 52-447	524	Do do	86 2 26	MLS 76, 77, 103, 5, 78 & 4.	do	do	7	22 „ „	do
„ 53-448	525	Ah Sing	51 2 21	ML 9	do	Muir	4	18 „ „	do
Tingha 225-751	526	Ernest Cox	18 0 10	ML 25	Hardinge	Swinton	2	1 May „	do
Emmaville. 54-450	527	Empire Tin Sluicing Co. (No-Liability).	89 3 23 (ex res. area.)	MLS 6 & 7.	Gough	Scone	7	1 „ „	do
Tingha 223-744	528	Ernest Cox	7 1 19	PML 32	Hardinge	Swinton	1	26 June, „	do
Torrington. 12-121	529	Frederick John Thomas	42 2 9	MLS 11 & 12.	Clive	Annandale	4	18 „ „	do
Tingha 244-750	530	Joseph Ross	54 2 36	ML 4	Hardinge	Mayo & Clare	4	21 July, „	Tin & diamonds
Inverell 14-93	531	Maurice Emanuel Heiser	42 3 27	ML 29	Arrawatta	Nullamanna, Nullamanna North and Swamp Oak.	4	8 Sept. „	Sapphire, Corundum & Zircon.
Emmaville. 55-451	532	Robert Henry Johnston	20 0 0	ML 40	Gough	Trent Hill	2	29 Sept „	Tin
Tingha 227-268	533	George Henry Dasey	23 3 36	MLS 232 & 194.	Hardinge	Mayo & Clare	2	6 Nov., „	do
Nowra 1-124	534	The Victorian Yalwal Gold-mining Company (No-Liability).	6 1 20	GL 10	St. Vincent	Ettrema and Danjera.	1	25 „ „	Gold.
Tingha 229-756	535	Duncan Donald McNab and Francis Bernard Rooney.	0 3 36	ML 76	Hardinge	Swinton	1	23 Dec., „	Tin.
„ 226-753	536	Duncan Donald McNab	28 0 15	ML 75	do	do	3	20 Feb., 1925	do
Wellington. 12-179	537	Leonard Samuel McConnell	72 0 38	GL 6	Gordon and Lincoln.	Gundy and Mickeymulga.	6	27 „ „	Gold.
„ 13-180	538	Frederick Mathews	95 3 0	GL 7	do	do	7	27 „ „	do
Tingha 231-763	539	Samuel Joseph Cowan	50 0 0	ML 71	Hardinge	Cope's Creek and Single.	4	8 April, „	Tin.
„ 232-764	540	Tingha Tin (No-Liability)	13 2 6	ML 36	Gough	Herbert	1	20 Feb., „	do

Special Mining Leases of Crown Lands, Mining Act, 1906.

Application No.	No. of Lease.	Names of Lessees.	Area.	Portion No.	County.	Parish.	Labour Conditions. Men to be Employed. 1st Year.	Remainder	Date to commence.	Minerals or Metals demised.
			a. r. p.							
Tingha 1-441	3	Tingha (N.S.W.) Hydraulic Tin Mines (Limited).	400 0 0	ML 28	Hardinge	Cope's Creek	10	10	[illegible]	
„ 4-574	7	Do do	1864 1 28 (ex. por. 61, ML 29, claims, races, and res. area).	ML 88	do	do	10	27	[illegible]	
„ 5-612	11	Do do	500 0 0 (ex tenements).	ML 92	do	Darby and Cope's Creek.	10	10	1921. 17 June	do
Ballina 7-34	12	Cumberland Mineral Company (Limited).	56 0 0	GL 21	Rous	Ballina	4	4	3 Aug.	Tin and platinum.
Mullumbimby. 2-5	13	Do do	50 0 0	GL 3	do	Byron	7	7	1924. 27 Feb.	Gold, platinum, tin, and zircon.
Gulgong 1-158	14	Douglas Cox	132 1 18	GL 48	Phillip	Guntawang	6	12	1925. 10 Feb.	Gold.

SYDNEY:
Printed and Published by Alfred James Kent, Government Printer, Phillip-street, 16th July, 1925.
[Price, 6d.]

Government Gazette

OF THE STATE OF

NEW SOUTH WALES.

PUBLISHED BY AUTHORITY.

[REGISTERED AT THE GENERAL POST OFFICE, SYDNEY, FOR TRANSMISSION BY POST AS A NEWSPAPER.]

No. 97.] FRIDAY, 17 JULY. [1925.

PROCLAMATION

NEW SOUTH WALES, to wit. (L.S.) D. R. S. DE CHAIR, *Governor.*

By His Excellency Sir DUDLEY RAWSON STRATFORD DE CHAIR, Admiral in the Royal Navy, Knight Commander of the Most Honorable Order of the Bath, Member of the Royal Victorian Order, Governor of the State of New South Wales and its Dependencies in the Commonwealth of Australia.

WHEREAS the Parliament of New South Wales now stands prorogued to Tuesday, the twenty-first day of July: Now, I, Sir DUDLEY RAWSON STRATFORD DE CHAIR, in pursuance of the power and authority in me vested as Governor of the said State, do hereby further prorogue the said Parliament to Wednesday, the twelfth day of August next: And I do further announce and proclaim that the said Parliament shall assemble for the despatch of business on the aforesaid twelfth day of August next, at twelve o'clock at noon, in the buildings known as the Legislative Council Chambers, situate in Macquarie-street, in the City of Sydney: And the Members of the Legislative Council and Legislative Assembly respectively are hereby required to give their attendance at the said time and place accordingly.

Given under my Hand and Seal, at Sydney, this seventeenth day of July, in the year of Our Lord one thousand nine hundred and twenty-five, and in the sixteenth year of His Majesty's Reign.

By His Excellency's Command,
JOHN T. LANG.

GOD SAVE THE KING!

MINERAL LEASES SUPPLEMENT.

Supplement to Government Gazette No. 96, dated 16th July, 1925, containing particulars of Gold and Mineral Leases, &c., in the several Mining Districts for the half-year ended 30th June, 1925, is no longer published with the Gazette proper as heretofore, but may be obtained on application to the Government Printer.

BANKS AND BANK HOLIDAYS ACT, 1912.

PROCLAMATION.

(L.S.)

D. R. S. DE CHAIR,
Governor.

THE following days and dates are hereby appointed to be observed as Public Holidays in the localities hereunder:—

Monday, 27th July, 1925—Urana Shire.
Wednesday, 29th July, 1925—Bathurst, Forbes and Parkes Municipality,- Abercrombie Shire, and "A" Riding of Berrigan Shire.
Wednesday, 26th August, 1925—Mitchell Shire.
Wednesday, 2nd September, 1925—Jindalee Shire.
Wednesday, 30th September, 1925—Burrangong Shire.

Signed and sealed at Sydney, this fourteenth day of July, 1925.

By His Excellency's Command,
C. C. LAZZARINI.

[392] GOD SAVE THE KING!

[393] Chief Secretary's Department
Sydney, 13th July, 1925.

ERRATUM.

THAT portion of the Proclamation of Public Holidays published in the Government Gazette of Friday, 10th July, 1925, reading "Friday, 24th August, 1925—Dungog Municipality" should read "Friday, 24th July, 1925—Dungog Municipality."

C. C. LAZZARINI.

FIRE BRIGADES ACT, 1909, AND FIRE BRIGADES AMENDMENT ACT, 1910.

PROCLAMATION.

(L.S.)

D. R. S. DE CHAIR,
Governor.

THE provisions of the Fire Brigades Act, 1909, as amended by any subsequent Act, are hereby extended to the portion of the Municipality of Prospect and Sherwood, within the boundaries set out in the appended description, in lieu of that part of the Municipality to which the said Act was previously applied.

Signed and sealed at Sydney, this ninth day of July, 1925.

By His Excellency's Command,
C. C. LAZZARINI.

GOD SAVE THE KING!

DESCRIPTION.

Commencing on the left bank of Prospect Creek at a point where the Great Southern railway meets that bank; and thence northerly along the boundary between the Municipalities of Prospect and Sherwood and Fairfield to the boundary of the Municipality of Granville; thence generally northerly along the boundary between the Municipalities of Prospect and Sherwood and Granville to the boundary of the Municipality of Parramatta; thence generally westerly along the boundary between the Municipalities of Prospect and Sherwood and Parramatta to the Shire boundary of Blacktown; thence generally westerly along the boundary between the Municipality of Prospect and Sherwood and the Shire of Blacktown to Toongabbie-lane; thence southerly by that boundary to a point where it intersects the Great Western road; thence easterly along that road to a point opposite the centre of Greystanes-road; thence southerly by the centre of that road to a point where it meets the Sydney Water Supply Canal; thence easterly along that canal to its intersection with Betts-street; thence southerly along the centre of that street to the centre of Woodpark-road; thence easterly along the centre of that road to a point opposite the centre of Fairfield-road; thence southerly along the centre of that road to a point where it meets the left bank of Prospect Creek aforesaid; and thence by that bank southerly, to the point of commencement.

(In lieu of proclamation published in Government Gazette No. 77 of 5th June, 1925.) [55]

PLANT DISEASES ACT, 1924.

PROCLAMATION.

(L.S.)

D. R. S. DE CHAIR,
Governor.

I, Sir DUDLEY RAWSON STRATFORD DE CHAIR, Governor of the State of New South Wales and its Dependencies within the Commonwealth of Australia, with the advice of the Executive Council, do hereby revoke all Proclamations heretofore published, in accordance with the provisions of the Vine and Vegetation Diseases and Fruit Pests Act, 1912, or of the Plant Diseases Act, 1924.

Signed and sealed at Sydney, this fifteenth day of July, one thousand nine hundred and twenty-five.

By His Excellency's Command,
W. F. DUNN.

[176] GOD SAVE THE KING!

PLANT DISEASES ACT, 1924.

PROCLAMATION.

(L.S.)

D. R. S. DE CHAIR,
Governor.

I, Sir DUDLEY RAWSON STRATFORD DE CHAIR, Governor of the State of New South Wales and its Dependencies within the Commonwealth of Australia, by virtue of the provisions of section 3 of the Plant Diseases Act, 1924, and with the advice of the Executive Council, do hereby declare the following to be plants for the purposes of the said Act:—

Alligator pear, almond, apple, apricot, asparagus, banana, barley, bean, beetroot, blackberry, cabbage, carrot, cauliflower, cherry, chili, coffee, comquat, cotton, cucumber, currant, custard apple, egg fruit, fig, granadilla, grape fruit, grape (Vitis), guava, gooseberry, jack fruit, lemon, lettuce, loganberry, loquat, lucerne, maize, mandarin, mango, melon, millet, narcissus, nectarine, oats, onion, orange, parsnip, passion fruit, paw paw, pea, peach, peanut, pear, pecan, persimmon, pineapple, plum, potato, pumpkin, quince, raspberry, rice, rye, sorghum, squash, strawberry, sugar cane, sweet potato, tobacco, tomato, turnip, vegetable marrow, walnut, wheat.

Signed and sealed at Sydney, this fifteenth day of July, one thousand nine hundred and twenty-five.

By His Excellency's Command,
W. F. DUNN.

[6768] GOD SAVE THE KING!

PLANT DISEASES ACT, 1924.

PROCLAMATION.

(L.S.)

D. R. S. DE CHAIR,
Governor.

I, Sir DUDLEY RAWSON STRATFORD DE CHAIR, Governor of the State of New South Wales and its Dependencies within the Commonwealth of Australia, in pursuance of section 3 of the Plant Diseases Act, 1924, and with the advice of the Executive Council, do, by this my Proclamation, declare the [illegible]ng edible products of plants to be fruit for the [illegible]es of the said Act:—

Alligator pears, almonds, comquats, custard apples, egg-fruit, granadillas, grape fruit, guavas, jack-fruit, loganberries, mangoes, melons, paw-paws, peanuts, pecans, raspberries, strawberries, and walnuts;

and I do in pursuance of the said section and with the like advice further declare that the following shall be vegetables:—

Asparagus, beetroot, cabbages, carrots, cauliflowers, cucumbers, lettuce, parsnips, pumpkins, squashes, sweet potatoes, tomatoes, turnips, and vegetable-marrows.

Signed and sealed at Sydney, this fifteenth day of July, one thousand nine hundred and twenty-five.

By His Excellency's Command,

W. F. DUNN.

[7080] GOD SAVE THE KING!

PLANT DISEASES ACT, 1924.

PROCLAMATION.

(L.S.)

D. R. S. DE CHAIR,
Governor.

I, Sir Dudley Rawson Stratford de Chair, Governor of the State of New South Wales and its Dependencies within the Commonwealth of Australia, by virtue of the powers conferred upon me by section 3 of the Plant Diseases Act, 1924, and with the advice of the Executive Council, do by this my Proclamation, declare the following diseases of plants or fruit to be diseases for the purposes of the said Act:—

Actinomyces scabies (Corky scab of potato).
Alternaria spp.; Aspergillus spp.; Botrytis spp.; Macrosporium spp.; Mucor spp.; Pencillium spp.; Rhizopus spp.; (Moulds).
Armillaria mellea (Root rot).
Ascochyta spp.; (Leaf spots).
Bacillus amylovorus (Fire blight).
Bacillus phytophthorus (Blackleg of potato).
Bacillus solanacearum (Brown rot of potato).
Bacillus spp.; (Soft rot).
Bacterium campestre (Black rot of cabbage and cauliflower).
Bacterium citri (Citrus canker).
Bacterium juglandis (Bacteriosis of walnut).
Bacterium spp. (Soft rot).
Bacterium tumefaciens (Crown gall).
Bitter pit of apple.
Bremia lactucae (Downy mildew of lettuce).
Brown heart of apple and pear.
Cercospora spp. (Leaf spot and shot hole).
Cladosporium spp. (Scab, Melanose).
Clasterosporium carpophium (Shot hole, Gummosis Freckle).
Claviceps purpurea (Ergot).
Colletotrichum spp. (Brown spot, Anthracnose).
Corticium spp. (Stem rot).
Cuscuta spp. (Dodder).
Dothiorella mali (Canker of apple).
Exoascus spp. (Leaf curl, Witches' brooms).
Fabraea maculata (Leaf blight of pear).
Fusarium spp. (Collar rot, Dry rot).
Gloeosporium spp. (Black spot, Ripe rot).
Guignardia bidwelli (Blackrot of grape).
Jonathan spot of apple.
Marssonia spp. (Leaf spot).
Mosaic or virus diseases.
Nectria ditissima (Apple canker).
Nematode diseases.
Peach rosette.
Peach yellows.
Peronospora spp. (Downy mildew).
Phoma spp. (Black spot of citrus, Stem rots).
Phyllosticta spp (Shot hole, Gummosis).
Physalospora cydoniae (Black rot of apple and pear).
Phytophthora infestans (Late blight of potato and tomato).
Plasmodiophora brassicae (Club root of cabbage).
Plasmopara viticola (Downy mildew of grape).
Plowrightia morbosa (Black knot of plum).
Podosphaera spp. (Powdery mildew).
Pythiacystis citrophthora (Brown rot of citrus).
Rhizoctonia solani (Potato scab).
Sclerotium spp. (Rot).
Sclerotinia spp. (Brown rot of stone fruit).
Septoria spp. (Leaf spot).
Sphaerotheca spp. (Powdery mildew).
[illegible]dylocladium spp. (Potato scurf).
[illegible]spora subterranea (Powder scab of potato).
Synchytrium endobioticum (Potato wart).
Tilletiaceae and Ustilaginaceae (Smuts).
Uredinaceae (Rusts).
Valsa spp. (Canker of pome fruit).
Venturia spp. (Black spot, Scab of apple and pear).
Water core of apple and pear.

Signed and sealed at Sydney, this fifteenth day of July, one thousand nine hundred and twenty-five.

By His Excellency's Command,

W. F. DUNN.

[6767] GOD SAVE THE KING!

PLANT DISEASES ACT, 1924.

PROCLAMATION.

(L.S.)

D. R. S. DE CHAIR,
Governor.

I, Sir Dudley Rawson Stratford de Chair, Governor of the State of New South Wales and its Dependencies within the Commonwealth of Australia, by virtue of the provisions of section 3 of the Plant Diseases Act, 1924, and with the advice of the Executive Council, do hereby declare the following organisms to be pests for the purposes of the said Act:—

Lepidoptera.

Aegeria exitiosa (peach borer).
Aegeria spp. (fruit tree borers, &c.).
Agrotis spp. (cutworms).
Anarsia lineatella (peach twig borer).
Crocidosema plebeiana (cotton-tip moth).
Cydia molesta (peach tip moth).
Cydia pomonella (codlin moth).
Dataxa ministra (apple tree caterpillar).
Dichocrocis punctiferalis (yellow maize moth).
Earias huegeli (cotton boll moth).
Earias spp. (cotton moths, &c.).
Ephestia spp. (nut moths, &c.).
Euxoa infusa (bugong moth).
Euxoa radians (cutworm).
Heliothis obsoleta (corn-ear worm).
Hemerocampa leucostigma (tussock moth).
Hemerocampa spp.
Loxostege affinitalis (weed web-moth).
Nygmia phaeorrhoea (brown tail moth).
Persectania evingi.
Phragmatiphila truncata (sugar-cane moth borer).
Phthorimaea operculella (potato moth).
Platyedra gossypiella (pink boll worm).
Plodia interpunctella (nut and fruit moth).
Plutella maculipennis (cabbage moth).
Porthetria dispar (gypsy moth).
Pyralis farinalis (meal and maize moth).
Pyrausta rubilalis (European corn borer).
Pyrausta spp.
Pyroderces spp.
Sitotroga cerealella (grain moth).
Tortrix spp. (orange and apple moths, &c.),
Tortrix divulsana (lucerne web moth).

Diptera.

Agromyza phaseoli (bean fly).
Agromyza spp.
Cecidomyia destructor (hessian fly).
Hylemyia antiqua (onion fly).
Merodon equestris (narcissus fly).
Phorbia brassicae (cabbage fly).
Phorbia spp.
Phytomyza spp. (leaf miners).
Any organism belonging to the Family Trypetidae (fruit flies).

Coleoptera.

Adoretus spp. (white grubs, &c.).
Anomala spp. (white grubs).
Anthonomus grandis (cotton boll weevil).
Anthonomus spp.
Araecerus fasciculatus (coffee and corn beetle).
Bruchus spp. (bean and pea beetles, &c.).
Calandra granaria (grain weevil).
Calandra oryzae (grain weevil).
Cathartus spp. (algaroba and grain beetles).
Chrysobothris femorata (apple tree borer).
Cosmopolites sordidus (banana borer).
Cylas formicarius (sweet potato weevil).
Diabrotica spp.
Diabrotica vittata (striped cucumber beetle).
Echocerus cornutus (grain beetle).
Epilachna spp. (leaf-eating ladybirds).
Lachnosterna spp. (white grubs).
Lasioderma serricorne (tobacco beetle).
Lepidoderma albohirtum (cane-root beetle).
Leptops hopei (apple-root borer).
Listroderes (desmantha) nociva (brown vegetable weevil).
Monohammus spp. (tree and vine borers).
Monolepta australis (the monolepta beetle).
Prosayleus phytolymus (dicky rice weevil).
Rhabdocnemis obscura (sugar cane beetle).
Rhizopertha dominica (lesser grain beetle).
Silvanus spp.
Silvanus surinamensis (saw-toothed grain beetle).
Sphenophorus spp.
Tribolium confusum (rust-red grain beetle).
Tribolium spp. (grain beetles).
Xyleborus spp. (shot-hole borers).

Rhynchota.

Aleurodes spp. (snow-flies).
Aleurodes vaporariorum (greenhouse white-fly).
Blissus leucopterus (chinch bug).
Dictryphus tabaci (tobacco bug).
Dichyphus minimus (tomato capsid).
Empoasca mali (apple tree jassid).
Eutettix spp. (leaf hoppers).
Lygus pratensis (tarnished plant bug).
Lygus spp.
Nezara viridula (green vegetable bug).
Nysius vinitor (Rutherglen bug).
Perkinsiella saccharicida (sugar cane leaf hopper).
Psylla spp. (lerp insects, &c.).
Typhlocyba australis (Australian apple jassid).
Any organism belonging to the family Aphidae (aphids).

Miscellaneous.

Bruchophagus funebris (lucerne seed wasp).
Chortoicetes pusilla (grasshopper).
Chortoicetes terminifera (swarm grasshopper).
Eriocampoides limacina (pear and cherry slug).
Iridomyrmex humilis (Argentine ant).
Harmolita spp. (wheat joint worms, &c.).
Oedaleus senegalensis (grasshopper).
Smynthurus spp.
Smynthurus viridis (lucerne flea).
Any organism of the order Thysanoptera (thrips).
Any organism of the family Coccidae (scale insects, mealy bugs, &c.).
Any organism of the family Termitidae (white ants or termites).
Any organism belonging to the group Acarina (plant mites).

Signed and sealed at Sydney, this fifteenth day of July, one thousand nine hundred and twenty-five.

By His Excellency's Command,
W. F. DUNN.

[7085] GOD SAVE THE KING!

PLANT DISEASES ACT, 1924.

PROCLAMATION.

(L.S.)
D. R. S. DE CHAIR,
Governor.

I, Sir DUDLEY RAWSON STRATFORD DE CHAIR, Governor of the State of New South Wales and its Dependencies in the Commonwealth of Australia, by virtue of section 5 of the Plant Diseases Act, 1924, and with the advice of the Executive Council, do, by this my Proclamation, appoint the following ports or places to be the only ports or places of entry into the said State for plants or fruit, viz., Sydney, Newcastle, Albury, Corowa, Wallangarra, Wentworth, Tocumwal, Tweed Heads and Burns.

Signed and sealed at Sydney, this fifteenth day of July, one thousand nine hundred and twenty-five.

By His Excellency's Command,
W. F. DUNN.

[7081] GOD SAVE THE KING!

PLANT DISEASES ACT, 1924.

PROCLAMATION.

(L.S.)
D. R. S. DE CHAIR,
Governor.

I, Sir DUDLEY RAWSON STRATFORD DE CHAIR, the Governor of the State of New South Wales and its Dependencies in the Commonwealth of Australia, by virtue of section 5 of the Plant Diseases Act, 1924, and with the advice of the Executive Council, do, by this my Proclamation, appoint the Export and Import Branch of the Department of Agriculture, situate at Day-street, Sydney, to be a quarantine station where may plants may be grown or where plants, fruit, coverings, or any thing of any nature or kind whatsoever which has come in contact with plants or fruit may be inspected, disinfected, destroyed, or otherwise disposed of.

Signed and sealed at Sydney, this fifteenth day of July, one thousand nine hundred and twenty-five.

By His Excellency's Command,
W. F. DUNN.

[7082] GOD SAVE THE KING!

PLANT DISEASES ACT, 1924.

PROCLAMATION.

(L.S.)
D. R. S. DE CHAIR,
Governor.

I, Sir DUDLEY RAWSON STRATFORD DE CHAIR, Governor of the State of New South Wales and its Dependencies within the Commonwealth of Australia, by virtue of section 5 of the Plant Diseases Act, 1924, and with the advice of the Executive Council, do hereby require all owners and occupiers of land or premises throughout the State to take the following measures for the treatment of Trypetidae (Fruit flies) or for preventing the spread thereof, viz.:—

1. Collect all fallen citrus, pome and stone fruits at least once in every period of three days.
2. Destroy all infected citrus, pome and stone fruits at least once in every period of three days by boiling, burning, or burial to a depth of at least eighteen inches.
3. Not later than the first day of July in each year remove from the trees all Seville oranges belonging to the intermediate crop, and not later than the first day of September in each year remove from the trees all Seville oranges belonging to the main crop.

Signed and sealed at Sydney, this fifteenth day of July, one thousand nine hundred and twenty-five.

By His Excellency's Command,
W. F. DUNN.

[6935] GOD SAVE THE KING!

PLANT DISEASES ACT, 1924.

PROCLAMATION.

(L.S.)
D. R. S. DE CHAIR,
Governor.

I, Sir DUDLEY RAWSON STRATFORD DE CHAIR, Governor of the State of New South Wales and its Dependencies within the Commonwealth of Australia, by virtue of section 5 of the Plant Diseases Act, 1924, and with the advice of the Executive Council, do hereby require all owners and occupiers of land or premises throughout the State to take the following measures for the treatment of Cydia pomonella (codlin moth) and for preventing the spread thereof, viz.:—

1. Effectively spray all apple, pear, and quince trees and suckers with arsenate of lead in the proportion of not less than eighteen (18) ounces of dry arsenate of lead powder or two (2) pounds of arsenate of lead paste to each fifty (50) gallons of water not less than five days after the petals have fallen from the flower and repeat such spraying during the fifth and sixth weeks and again during the ninth and tenth weeks after the fall of the petals.
2. Keep all apple, pear and quince trees free from dead bark and broken limbs and keep all crevices or cavities in such trees free from Cydia pomonella (codlin moth) and destroy by burning all litter arising from the removal of such dead bark and broken limbs and the cleaning of such crevices and cavities.
3. Collect all fallen apples, pears and quinces at least once in every period of three days.
4. Destroy all infected apples, pears and quinces at least once in every period of three days by boiling, burning, or burial to a depth of at least eighteen inches.

Signed and sealed at Sydney, this fifteen[illegible] of July, one thousand nine hundred and twenty-five.

By His Excellency's Command,
W. F. DUNN.

[6904] GOD SAVE THE KING!

PLANT DISEASES ACT, 1924.

PROCLAMATION.

(L.S.)

D. R. S. DE CHAIR,
Governor.

WHEREAS the importation, introduction, or bringing into the State of New South Wales of any of the following plants or fruit, viz.:—Alligator pear, almond, apple, apricot, asparagus, banana, barley, bean, beetroot, blackberry, cabbage, carrot, cauliflower, cherry, chili, coffee, comquat, cucumber, currant, custard apple, egg fruit, fig, grandilla, grape fruit, grape (Vitis), guava, gooseberry, jack fruit, lemon, lettuce, leganberry, loquat, lucerne, maize, mandarin, mango, melon, millet, narcissus, nectarine, oats, onion, orange, parsnip, passion fruit, paw paw, pea, peach, peanut, pear, pecan, persimmon, pineapple, plum, pumpkin, quince, raspberry, rice, rye, sorghum, squash, strawberry, sugar cane, sweet potato, tobacco, tomato, turnip, vegetable-marrow, walnut, and wheat is likely to introduce into the said State one or more of the diseases or pests declared to be diseases or pests in accordance with the provisions of section 3 of the Plant Diseases Act, 1924: Now, therefore, I, Sir Dudley Rawson Stratford de Chair, Governor of the State of New South Wales and its Dependencies within the Commonwealth of Australia, by virtue of section 4 of the said Act, and with the advice of the Executive Council, do, by this my Proclamation prohibit the importation, introduction, or bringing into the said State of any such plant or fruit except subject to the following conditions:—

1. The covering or package containing such plant or fruit shall be clean and new: Provided that fruit consigned to a fruit preserver, cider maker or distiller may be contained in clean second-hand coverings or packages, and pumpkins, peas, beans, cauliflowers, cabbages, melons and squashes may be contained in clean second-hand coverings or packages which have not previously contained potatoes.
2. Every covering or package containing any such plants other than vegetables shall have legibly marked thereon in addition to any other matter required by this proclamation the number and description of its contents, and no such package shall with its contents exceed two hundredweight.
3. Notice of the arrival of any such plant or fruit at the port or place of entry shall be given to an Inspector within twenty-four hours after such arrival.
4. Such plant or fruit shall be inspected by an Inspector at the port or place of entry, and a permit for its importation or introduction issued by him.
5. No plants or fruit forming part of a consignment which contains any infected plant or fruit shall be brought into the State except to a quarantine station: Provided that any such fruit may—
   (*a*) if consigned to a fruit preserver, cider maker or distiller, and contained in coverings legibly marked "For factory use only" in letters one and one half inches in height, be taken direct to the consignee; or
   (*b*) if permission in writing is given by an Inspector, may be landed at the port of entry for immediate transhipment to a destination beyond the State.

Signed and sealed at Sydney, this fifteenth day of July, one thousand nine hundred and twenty-five.

By His Excellency's Command,
W. F. DUNN.

[175] GOD SAVE THE KING!

PLANT DISEASES ACT, 1924.

PROCLAMATION.

(L.S.)

D. R. S. DE CHAIR,
(G[redacted]

[redacted] the importation, introduction, or [redacted] into the State of New South Wales [redacted] likely to introduce into the said State [redacted] or more of the diseases or pests declared to be diseases or pests in accordance with the provisions of section 3 of the Plant Diseases Act, 1924: Now, therefore, I, Sir Dudley Rawson Stratford de Chair, Governor of the State of New South Wales and its Dependencies within the Commonwealth of Australia, by virtue of section 4 of the Plant Diseases Act, 1924, and with the advice of the Executive Council, do by this my Proclamation prohibit the importation, introduction, or bringing into the said State of any potatoes except subject to the following conditions:—

1. The potatoes shall be contained in new coverings.
2. The coverings shall be legibly marked on the outside thereof in letters not less than three inches in height with the name and address of the grower and the word "Potatoes."
3. Notice of the arrival of the potatoes at the port or place of entry shall be given to an Inspector within twenty-four hours after such arrival.
4. They shall be inspected by an Inspector at the port or place of entry, and a permit for their importation or introduction issued by him.
5. A certificate in the form of the Schedule hereto, signed by an authorised officer of the Department of Agriculture of the State or country from which the potatoes were exported, shall be produced to an Inspector at the port or place of entry.
6. No potatoes forming part of a consignment which contains any infected potatoes shall be brought into the State, except to a quarantine station or distillery, or to a place specified by an Inspector for the purpose of examination and sorting.

THE SCHEDULE.

Potato Certificate.

1925.

I hereby certify that I have inspected the potatoes described hereunder which were consigned by ..... of ..... to ..... of ..... per ..... and have, to the best of my knowledge, found them to be clean and free from Irish Blight in any state of development, and from any other disease proclaimed under the New South Wales Plant Diseases Act, 1924. I also certify that the potatoes were in good order and condition at the time of inspection and were contained in new bags.

No. of packages.	Name and address of grower.	Marks.

(*Signature*) .....

.....

(*Designation of Officer*).

Signed and sealed at Sydney, this fifteenth day of July, one thousand nine hundred and twenty-five.

By His Excellency's Command,
W. F. DUNN.

[170] GOD SAVE THE KING!

PLANT DISEASES ACT, 1924.

PROCLAMATION.

(L.S.)

D. R. S. DE CHAIR,
Governor.

WHEREAS the importation or introduction of any grape vine or part thereof into the State of New South Wales from any other State or Territory of the Commonwealth of Australia, except the State of South Australia, is likely to introduce into the State of New South Wales one or more of the diseases or pests declared to be diseases or pests in accordance with the provisions of section 3 of the Plant Diseases Act, 1924: Now, therefore, I, Sir Dudley Rawson Stratford de Chair, Governor of the State of New South Wales and its Dependencies, within the Commonwealth of Australia, by virtue of section 4 of the said Act, and with the

advice of the Executive Council, do hereby prohibit the importation or introduction of any grape vine or part thereof, except the fruit from any other State or Territory of the Commonwealth of Australia except the State of South Australia.

Signed and sealed at Sydney, this fifteenth day of July, one thousand nine hundred and twenty-five.

By His Excellency's Command,

W. F. DUNN.

[171] GOD SAVE THE KING!

PLANT DISEASES ACT, 1924.

PROCLAMATION.

(L.S.)

D. R. S. DE CHAIR,
Governor.

WHEREAS the importation, introduction, or bringing into the State of New South Wales of any cotton seed or seed cotton from the State of Queensland is likely to introduce into the State of New South Wales one or more of the diseases or pests declared to be diseases or pests in accordance with the provisions of section 3 of the Plant Diseases Act, 1924: Now, therefore, I, Sir DUDLEY RAWSON STRATFORD DE CHAIR, Governor of the State of New South Wales and its Dependencies within the Commonwealth of Australia, by virtue of section 4 of the said Act, and with the advice of the Executive Council, do hereby prohibit the importation, introduction, or bringing into the State of New South Wales from the State of Queensland of any cotton seed or seed cotton unless a certificate in the form or to the effect of the Schedule hereto relating to such cotton and given by an officer auhorised for that purpose by the Queensland Department of Agriculture is produced to an inspector at the port or place of entry.

THE SCHEDULE.

Certificate of Disinfection.

This is to certify that the undermentioned cotton seed (or seed cotton) has been disinfected for destruction of insect pests by exposure to a temperature of 145 degrees Fahrenheit.

Marks.	Description.	No. of packages.

Forwarded by to of per

(Signature).....

.....

(Official designation).

Signed and sealed at Sydney, this fifteenth day of July, one thousand nine hundred and twenty-five.

By His Excellency's Command,

W. F. DUNN.

[7084] GOD SAVE THE KING!

PLANT DISEASES ACT, 1924.

PROCLAMATION.

(L.S.)

D. R. S. DE CHAIR,
Governor.

WHEREAS the bringing of banana plants or suckers from the Land District of Murwillumbah is likely to introduce into any other portion of the State of New South Wales, the pest known as Cosmopolites sordidus or banana borer: Now, therefore, I, Sir DUDLEY RAWSON STRATFORD DE CHAIR, Governor of the State of New South Wales and its Dependencies within the Commonwealth of Australia, by virtue of the provisions of section 4 of the Plant Diseases Act, 1924, and with the advice of the Executive Council, do hereby prohibit the bringing of any banana plants or suckers from within the said Land District of Murwillumbah into any other portion of the said State.

Signed and sealed at Sydney, this fifteenth day of July, one thousand nine hundred and twenty-five.

By His Excellency's Command,

W. F. DUNN.

[169] GOD SAVE THE KING!

PLANT DISEASES ACT, 1924.

PROCLAMATION.

(L.S.)

D. R. S. DE CHAIR,
Governor.

WHEREAS the bringing of grape vines or parts thereof from within the parishes of Collendina, Corowa, Kentucky, Quat Quatta, Morebringer, Howlong, Moorwatha, Bungowannah, Piney Range, Walla Walla, Castlestead, Sherwyn, Stitt, Creighton, Brocklesby, Burrumbuttock and Hovell, in the county of Hume, and the parishes of Jindera, Mungabarina, Albury, Bowna, Thurgona, Cumborona, Huon, Gerogery, Yambla, Wyndham, and Mullangandre, in the county of Goulburn, into any other portion of the State of New South Wales is likely to introduce disease or pest into such other portion of the said State: Now, therefore, I, Sir DUDLEY RAWSON STRATFORD DE CHAIR, Governor of the State of New South Wales and its Dependencies within the Commonwealth of Australia, in pursuance of section 4 of the said Act, and with the advice of the Executive Council, do hereby prohibit the removal of any grape vine or part thereof from within the said parishes into any other portion of the said State unless—

(*a*) fourteen days' notice of the intention to remove such grape vine or part has been given to the Under-Secretary of the Department of Agriculture;

(*b*) a certificate has been issued by an Inspector certifying that the grape vines or parts have been treated under his supervision by immersion in clean water for a period of six hours, followed by immersion for a period of twelve hours in a solution consisting of three per centum of sulpho-carbonate of potassium of 32 degrees Beaume specific gravity, and 1 per centum of soft soap dissolved in water; and

(*c*) unless each covering or package containing the vines or parts is branded by the Inspector.

Signed and sealed at Sydney, this fifteenth day of July, one thousand nine hundred and twenty-five.

By His Excellency's Command,

W. F. DUNN.

[174] GOD SAVE THE KING!

PLANT DISEASES ACT, 1924.

PROCLAMATION.

(L.S.)

D. R. S. DE CHAIR,
Governor.

WHEREAS the bringing of grape vines or parts thereof from the counties of Camden and Cumberland into the other portions of the State hereinafter specified is likely to introduce into such portions of the State one or more of the diseases or pests declared to be diseases or pests in accordance with the provisions of section 3 of the Plant Diseases Act, 1924: Now, therefore, I, Sir DUDLEY RAWSON STRATFORD DE CHAIR, Governor of the State of New South Wales and its Dependencies within the Commonwealth of Australia, by virtue of section 4 of the said Act, and with the advice of the Executive Council, do hereby abolutely prohibit the bringing of any grape vine or part thereof, except the fruit from the counties of Camden and Cumberland, into the following portions of the State, viz., the Land Districts of Newcastle, Maitland, Singleton, Muswellbrook, and Dungog, or into the Land Board District of Forbes or into any part of the Land Board District of Orange, other than such part of the county of Cook as is contained in such Land Board District, or into any portion of the county of Bland contained within the Land Board District of Wagga Wagga, or into any portion of the county of Monteagle contained within the Land Board Districts of Wagga Wagga and Goulburn.

Signed and sealed at Sydney, this fifteenth day of July, one thousand nine hundred and twenty-five.

By His Excellency's Comm[illegible]

[173] GOD SAVE THE KING!

PLANT DISEASES ACT, 1924.

PROCLAMATION.

(L.S.)

D. R. S. DE CHAIR,
Governor.

WHEREAS the bringing of rooted grape vines from the counties of Camden and Cumberland into any other portion of the State of New South Wales is likely to introduce into such other portion of the State one or more of the diseases or pests declared to be diseases or pests in accordance with the provisions of section 3 of the Plant Diseases Act, 1924: Now, therefore, I, Sir DUDLEY RAWSON STRATFORD DE CHAIR, Governor of the State of New South Wales and its Dependencies, within the Commonwealth of Australia, by virtue of section 4 of the said Act, and with the advice of the Executive Council, do hereby absolutely prohibit the bringing of any rooted grape vine from the said counties into any other portion of the State.

Signed and sealed at Sydney, this fifteenth day of July, one thousand nine hundred and twenty-five.

By His Excellency's Command,
W. F. DUNN.

[172] GOD SAVE THE KING!

PLANT DISEASES ACT, 1924.

PROCLAMATION.

(L.S.)

D. R. S. DE CHAIR,
Governor.

I, Sir DUDLEY RAWSON STRATFORD DE CHAIR, Governor of the State of New South Wales and its Dependencies within the Commonwealth of Australia, by virtue of section 5 of the Plant Diseases Act, 1924, and with the advice of the Executive Council, do hereby prohibit the removal from any fruit preserving factory, cider factory, or distillery of any fruit except in a manufactured state, and I do further prohibit the removal of any plants or fruit from a quarantine station, unless the provisions of the Regulations applicable to such plants or fruit have been complied with.

Signed and sealed at Sydney, this fifteenth day of July, one thousand nine hundred and twenty-five.

By His Excellency's Command,
W. F. DUNN.

[7083] GOD SAVE THE KING!

LOCAL GOVERNMENT ACT, 1919.

PROCLAMATION.

(L.S.)

D. R. S. DE CHAIR,
Governor. 7th July, 1925.

I, Sir DUDLEY RAWSON STRATFORD DE CHAIR, the Governor of the State of New South Wales, with the advice of the Executive Council, in pursuance of the Local Government Act, 1919, do hereby alter the boundaries of The Rock Urban Area, within Lockhart Shire, as declared by Proclamation in the Government Gazette No. 24 of 19th February, 1913 (it being then known as "Kingston Urban Area"), and altered by Proclamation in Government Gazette No. 67 of 21st April, 1922, by adding to the said Urban Area certain lands not within the Urban Area so that the boundaries of the aforesaid Urban Area shall be and are as set out in the Schedule hereto.
[L.G. 1925-73-513-221]

By His Excellency's Command,
GEORGE CANN.

GOD SAVE THE KING!

SCHEDULE.

Parishes of Burke and Hanging Rock, county Mitchell: Commencing in the centre of Burke's Creek at its intersection with the north-easterly prolongation of the northern boundary of lot 53 of deposited plan 9,082; thence by the centre of the said Burke's Creek in its meanderings in a north-westerly and westerly direction to its intersection with the northerly prolongation of the eastern boundary of section 16; thence southerly by the eastern boundary of the aforesaid section 16 and its prolongation southerly to the southern side of a road 3 chains wide from Bullenbong to The Rock; thence westerly along the southern boundary of the said road to its intersection with the western boundary of section 7; thence southerly along the western boundaries of sections 7 and 8 and its prolongation to the south-western boundary of the railway land from The Rock to Lockhart; thence by that boundary north-westerly to its intersection with the western boundary of section 12; thence southerly by the western boundaries of sections 12 and 13 to its intersection of the prolongation in a westerly direction of the southern boundary of section 15; thence easterly by the southern boundary of the said section 15 and its prolongation easterly to its intersection with the western boundary of a road 66 feet wide along the eastern side of the General Cemetery; thence northerly by the western boundary of the said road to its intersection with the railway boundary at the north-eastern corner of lot 52 of deposited plan 9,827; thence south-westerly by the said boundary of the railway land from Sydney to The Rock to its intersection with the prolongation in a south-easterly direction of the western boundary of lot 53 of deposited plan 9,082; thence north-westerly by the said prolongation to the centre of Burke's Creek; thence along the centre of this creek, to the point of commencement. [7508]

LOCAL GOVERNMENT ACT, 1919.

PROCLAMATION.

(L.S.)

D. R. S. DE CHAIR,
Governor. 7th July, 1925.

ORDINANCE No. 62, respecting "Barbers' Shops," is hereby applied to the Municipality of Lambton.
[Papers No. L.G. 1925-234-297-277]

By His Excellency's Command,
GEORGE CANN.

[16] GOD SAVE THE KING!

LOCAL GOVERNMENT ACT, 1919.

PROCLAMATION.

(L.S.)

D. R. S. DE CHAIR,
Governor. 7th July, 1925.

ORDINANCE No. 43, respecting "Blasting," is hereby applied to the Municipality of New Lambton.
[L.G. 1925-285-303-278]

By His Excellency's Command,
GEORGE CANN.

[12] GOD SAVE THE KING!

LOCAL GOVERNMENT ACT, 1919.

PROCLAMATION.

(L.S.)

D. R. S. DE CHAIR,
Governor. 7th July, 1925.

CLAUSE 43 of Ordinance No. 70, respecting "Building," is hereby applied to the Casino Municipality.
[L.G. 1925-178-515-98]

By His Excellency's Command,
GEORGE CANN.

[7525] GOD SAVE THE KING!

LOCAL GOVERNMENT ACT, 1919.

PROCLAMATION.

(L.S.)

D. R. S. DE CHAIR,
Governor. 7th July, 1925.

ORDINANCE No. 31, respecting "Bridges, &c.—Weight of Loads," is hereby applied to the Shire of Bogan.
[L.G. 1925-60-251-44]

By His Excellency's Command,
GEORGE CANN.

[23] GOD SAVE THE KING!

BLUE MOUNTAINS SHIRE—GLENBROOK—PROPOSED URBAN COMMITTEE.

NOTICE.—Application under section 548 of the Local Government Act, 1919, has been made by Blue Mountains Shire Council for establishment of an urban committee in respect of Glenbrook Urban Area, within Blue Mountains Shire.

Any number of electors, not being less than one hundred, enrolled in respect of the said urban area, may, within one month from the date of this notice, petition the Minister to hold a public inquiry, and to order the taking of a poll on the question whether an urban committee shall be established in respect of such urban area.

J. J. FITZGERALD,
Minister.

Department of Local Government,
Sydney, 17th July, 1925. [124]

[423] Premier's Department.
Sydney, 17th July, 1925.

HIS Excellency the Governor, with the advice of the Executive Council, has approved of the cancellation of that portion of Executive Council Minute No. 26 which relates to the appointment of the Honorable C. W. Oakes, M.L.C., as a Member of the Board of Health, and has removed him from that position in accordance with the provisions of subsection (2) of section 7 of the Public Health Act, 1902.

JOHN T. LANG.

IMPOUNDING ACT, 1898.

IT is hereby notified, for public information, that Mr. Charles Rollo Brett, Inspector of Stock, Walgett, has been appointed as Inspector of Pounds in accordance with the provisions of section 54 of the Impounding Act, 1898, and that the public pound at Collarendabri has been committed to his charge.

G. CANN,
[280] Minister for Local Government.

BIRDS AND ANIMALS PROTECTION ACT, 1918.

APPOINTMENT OF HONORARY RANGERS.

THE undermentioned persons have been appointed by me as Honorary Rangers, in pursuance of the provisions of the Birds and Animals Protection Act, 1918, viz.:—

George Edward Hardy, of Boolaroo; and
Henry Marks, of Catherine Hill Bay.

C. C. LAZZARINI,
[294] Chief Secretary.

[282] Department of Public Health,
Sydney, 17th July, 1925.

TERMINATION OF APPOINTMENT.

THE Governor-in-Council has terminated the appointment of

Mrs. Eliza Peake Dillon, as a Member of the Board of Official Visitors to the Mental Hospitals at Callan Park and Gladesville,—as from the 30th June, 1925.

GEORGE CANN.

APPOINTMENTS.

Department of Public Health.

HIS Excellency the Governor, with the advice of the Executive Council, has been pleased, in pursuance of the provisions of the Sydney Hospital Act, 1881, to appoint

William Holdsworth, Esq., M.L.A., to be a Government nominee on the Board of Directors of the Sydney Hospital, vice Dr. J. B. Nash, deceased.

G. CANN.

Colonial Treasurer's Department.

HIS Excellency the Governor, with the advice of the Executive Council, and upon the recommendation of the Inspector-General of Police, has approved of the undermentioned Police Officer being appointed an Inspector under the Tobacco Act (47 Victoria No. 12), viz.:—

Constable John Cairns Conway, stationed at Marsden,—as from 1st July, 1925, vice Constable Leslie Patterson, transferred.

JOHN T. LANG, Colonial Treasurer.

Department of the Attorney-General and of Justice.

HIS Excellency the Governor, with the advice of the Executive Council, has approved of the following appointments:—

Mr. William Kruse, J.P., to be Coroner at Gunnedah, and a Coroner for the State generally, vice Mr. M. C. Tweedie, J.P., resigned.

Mr. William John Mackie Fincham, Special Magistrate, Children's Court, Sydney, to act as the Deputy of Mr. W. Scott, Stipendiary Magistrate, Bathurst, during the absence of that officer on account of illness,—from 6th July, 1925; also to act as Visiting Justice to Bathurst Gaol, and District Registrar in Bankruptcy at all Courts at which the Stipendiary Magistrate, Bathurst, ordinarily presides,—from same date.

Mr. Edward Percy Cusick, Relieving Clerk of Petty Sessions, to act as Clerk of Petty Sessions, Glen Innes, vice Mr. H. Breakell, and pending permanent arrangements,—from the 1st July, 1925; also to act as District Registrar in Bankruptcy at Glen Innes (to act only at such times as the Police Magistrate is unable to perform the duty), Registrar of Births, Deaths and Marriages for the District of Glen Innes at Glen Innes, Registrar of the District Court, Glen Innes, and Registrar of the Court of Review at that place under the Land and Income Tax Assessment Act, 1895, and Regulations thereunder,—from the same date.

Mr. Arthur Charles McDonald, Relieving Crown Land Agent, to act as Clerk of Petty Sessions, Coonamble, vice Mr. C. W. Swiney,—from the 4th July, 1925; also to act as District Registrar in Bankruptcy at Coonamble (to act only at such times as the Police Magistrate is unable to perform the duty), Registrar of Births, Deaths and Marriages for the District of Coonamble at Coonamble, Registrar of the District Court, Coonamble, and Registrar of the Court of Review at that place under the Land and Income Tax Assessment Act, 1895, and Regulations thereunder,—from the same date.

JOHN T. LANG, Premier.

TRUSTEES—MACLEAN LITERARY INSTITUTE.

Messrs. William Boden, Lachlan Alexander Macdonald, James Francis Fogarty and John Justus Englert have been appointed as Trustees of the land held for the purposes of a Literary Institute at Maclean, in lieu of Messrs. R. W. Young, J. M. Kelly and W. J. Folbigg, whose offices have been declared vacant.

TOM MUTCH,
Minister of Public Instruction.

[275] Department of Agriculture,
Stock and Brands Branch,
Sydney, 17th July, 1925.

COMMONS REGULATION ACT, 1898.

APPOINTMENT OF TRUSTEES, 1925-27—WINDEYER COMMON.

CONCERNING notification of appointment of Trustees for the Windeyer Common, which appeared in Government Gazette No. 77 of 5th June, 1925, for "William Teffley" read "William Leffley" and for "Leslie McAlpine" read "Leslie McAlpin."

W. F. DUNN,
Minister for Agriculture.

[Papers—Commons 1925-478-1]

[292] Department of Agriculture,
Stock and Brands Branch,
Sydney, 17th July, 1925.

COMMONS REGULATION ACT, 1898.

HIS Excellency the Governor, with the advice of the Executive Council, has been pleased to appoint the undermentioned persons as Trustees of the Common stated, to hold office in accordance with the Commons Regulation Act, 1898, until the 31st December, 1927:—

BOWRAVILLE COMMON.

Joseph Newman, Alexandria Graham, Samuel John Raymond, Patrick Maloney, Sedius Maloney.

W. F. DUNN,
Minister for Agriculture.

[Papers—Commons 1925-75-2]

APPOINTMENTS.

Department of Agriculture.

I HEREBY appoint the undermentioned persons to be Permit Inspectors under section 14A of the Pastures Protection Act:—

COOMA.

Mrs. E. S. Williams, West Lynne, Moonbah, Jindabyne; Mr. W. W. Hedges, Rock Flat, via Cooma.
[S.B. 1924-483]

DUBBO.

Mr. A. E. Robinson, Dubbo.
[S.B. 1924-483]

TENTERFIELD.

Mr. Richard Greenup, Maryland (in lieu of Gazette notice of 26th June, 1925).
[S.B. 1924-483]

TWEED-LISMORE.

Messrs. A. E. Budd, Murwillumbah; T. J. Ball, Byron Bay.
[S.B. 1924-483]

W. F. DUNN.

NOTIFICATION OF APPROPRIATION AND RESUMPTION OF LAND FOR RAILWAY PURPOSES UNDER THE PUBLIC WORKS ACT, 1912.

WHEREAS the Railway Commissioners for New South Wales are desirous of acquiring the land referred to in the Schedule hereto for the purpose of an authorised line of railway between Richmond and Kurrajong which works appears to the Commissioners necessary, and is such work as the Commissioners are authorised to carry out pursuant to the Government Railways Act, 1912, as subsequently amended, and it is estimated that the cost of completing such work will not exceed the sum of £20,000: And whereas the said land is, in my opinion, required for carrying out the said work: Now, therefore, I, the Governor, with the advice of the Executive Council, in pursuance of the Public Works Act, 1912, do hereby direct that the said work shall be carried out under the Public Works Act, 1912, by the said Commissioners, who, in respect of the said work, I hereby declare shall be deemed to be the Constructing Authority; and in further pursuance of the provisions of the said Act, I do hereby direct that the said land may be acquired and taken for the purposes aforesaid under the provisions contained in Division 1 of Part V of the said Act, and I do declare by this notification to be published in the Government Gazette and in one or more newspapers published or circulated in the Police District wherein the said land is situated, that the Crown and private lands comprised within the description set forth in the Schedule hereto have been respectively appropriated and resumed for the public purpose hereinbefore expressed, and I declare that the following is the Schedule of land hereinbefore referred to:—

SCHEDULE.

All that piece of land situate in the parish of Kurrajong county of Cook and State of New South Wales being the whole of lot 4 as shown on plan numbered 6655 deposited in the office of the Registrar-General Sydney and known as Farm 1 Settlement Purchase 19-1 containing 15 acres 0 roods 18 perches.

Signed at Sydney, this thirtieth day of June, 1925.

D. R. S. DE CHAIR,
Governor.

By His Excellency's Command,
M. M. FLANNERY.

[330] GOD SAVE THE KING!

NOTIFICATION OF APPROPRIATION OF LAND FOR RAILWAY PURPOSES UNDER THE PUBLIC WORKS ACT, 1912.

WHEREAS the Railway Commissioners for New South Wales are desirous of acquiring the land referred to in the Schedule hereto for the purpose of maintaining the traffic on the existing line of railway between Glenreagh and Dorrigo by the provision of station at Brooklana, which work appears to the Commissioners necessary, and is such work as the Commissioners are authorised to carry out pursuant to the Government Railways Act, 1912, as subsequently amended, and it is estimated that the cost of completing such work will not exceed the sum of £29,000; and whereas the said land is in my opinion, required for carrying out the said work: Now, therefore, I, the Governor, with the advice of the Executive Council, in pursuance of the Public Works Act, 1912, do hereby direct that the said work shall be carried out under the Public Works Act, 1912, by the said Commissioners, who, in respect of the said work, I hereby declare shall be deemed to be the Constructing Authority; and in further pursuance of the provisions of the said Act, I do hereby direct that the said land may be acquired and taken for the purposes aforesaid under the provisions contained in Division 1 of Part V of the said Act, and I do declare by this notification to be published in the Government Gazette and in one or more newspapers published or circulated in the Police District wherein the said land is situated, that the Crown lands comprised within the descriptions set forth in the Schedule hereto have been appropriated for the public purpose hereinbefore expressed, and I declare that the following is the Schedule of land hereinbefore referred to:—

SCHEDULE.

All that piece or parcel of land situate in the parish of Ucombe county of Fitzroy and State of New South Wales being part of portion 64 Commencing on the northern boundary of the Glenreagh to Dorrigo Railway Part 2 bearing north 71 degrees 45½ minutes west and distant 6 chains 35·09 links from the south-eastern corner of portion 64 forming also the north-eastern corner of portion 65 thence by part of the aforesaid northern boundary of the aforesaid railway bearing north 73 degrees 46¾ minutes west 11 chains 22·7 links thence by lines as follow north 45 degrees 19½ minutes east 4 chains 57·82 links south 73 degrees 46¾ minutes east 2 chains south 44 degrees 2¼ minutes east 8 chains 6·23 links to the point of commencement be the said several dimensions all a little more or less containing an area of 2 acres 2 roods 23½ perches or thereabouts and numbered 99A on the plan of the Glenreagh to Dorrigo Railway Part 2.

Signed at Sydney, this second day of June, 1925.

D. R. S. DE CHAIR,
Governor.

By His Excellency's Command,
CHARLES W. OAKES.

[318] GOD SAVE THE KING!

WATER ACT, 1912.

MILLER'S SWAMP DRAINAGE UNION—PROPOSED DISSOLUTION.

HIS Excellency the Governor, with the advice of the Executive Council, has declined to grant the prayer of a certain Petition published in the Government Gazette No. 153, of the 5th December, 1924, for the dissolution of the Miller's Swamp Drainage Union.
[D. 1925-293]

M. M. FLANNERY,
Minister for Public Works.

Department of Public Works,
Sydney, 13th July, 1925. [295]

---

[261] Department of Public Instruction.
Sydney, 7th July, 1925.

NEW PUBLIC SCHOOL.

IT is hereby notified, for general information, in accordance with the provisions of the 34th section of the Public Instruction Act, 1880, that it is proposed to establish a Public Infant School at

MATRAVILLE SOLDIERS' SETTLEMENT.

TOM MUTCH,
Minister of Public Instruction.

---

[421] Chief Secretary's Office,
Sydney, 17th July, 1925.

NEW SOUTH WALES MEAT INDUSTRY ENCOURAGEMENT ACT, 1924.

IN accordance with the provisions of section 5 (3) of the New South Wales Meat Industry Encouragement Act, 1924, I, CARLO CAMILLO LAZZARINI, the Minister charged for the time being with the administration of the said Act, do declare the latest returns of lambs, sheep and cattle made under the Pastures Protection Act, 1912, to be returns under the said New South Wales Meat Industry Encouragement Act, 1924, for the purpose of making assessments.

C. C. LAZZARINI,
Chief Secretary.

[7554] The Treasury, New South Wales,
Sydney, 17th July, 1925.

THE INCOME TAX (COMMONWEALTH) COLLECTION ACT, 1923.

THE following Regulation having been made by his Excellency the Governor, with the advice of the Executive Council, under the Income Tax (Commonwealth) Collection Act, 1923, is published in accordance therewith.

JOHN T. LANG.

THE Regulation made on the 11th July, 1924, and published in Government Gazette No. 90 of the same day, is hereby amended as follows:—

The forms marked "A" and "B" respectively contained in the Schedule attached to the Regulation of the 11th July, 1924, and prescribed by that Regulation are hereby withdrawn, and in place thereof the forms marked "A" and "B" respectively in the Schedule hereto are substituted.

THE SCHEDULE.

FEDERAL AND STATE INCOME TAX. FORM A.

NEW SOUTH WALES.

Form for use by an Individual, Trustee, or Partnership.	Send this Return to the Commissioner of Taxation, Warwick Building, Hamilton-street, Sydney.

RETURN OF INCOME OF THE TWELVE MONTHS ENDED 30th JUNE.

	Surname.	Christian Names.
Name in full of Person (Mr., Mrs., or Miss), Partnership, or Trust Estate, for whom return is made.		

(Write plainly, and write name in block type—example: JONES, JOHN.)

Occupation.....Residing at.....

(State actual nature of business—Merchant, Manufacturer, &c., is not sufficient.)

Postal Address for service of Notices.....

(You are required to notify any change of address for service of notices, &c.)

If a taxpayer derives income from more than one State he must also furnish a return of his income from all sources in Australia to the Federal Commissioner of Taxation, Post Office Buildings, Elizabeth-street, Melbourne, in which case this form should be endorsed "For State purposes only."

PLEASE READ INSTRUCTIONS ENCLOSED.

SHILLINGS AND PENCE SHOULD BE OMITTED.

PARTICULARS OF INCOME DERIVED FROM PERSONAL EXERTION.

Gross Income.

	£	£	Office only. £
Item 1. For use by Traders, Graziers, Farmers, &c. (a) Sales, both Cash and Credit, for the year ended 30th June, ...			
(b) Stock on Hand at 30th June, (not including plant or fixtures)...			
Deduct (c) Stock on Hand at 30th June, (not including plant or fixtures)	£		
Deduct (d) Purchases of Stock during the year ended 30th June, ...	£		
(Graziers and Farmers must also Complete Statement No. 1 on page 3.)			
Add (e) Value of Goods taken from the Stock for household purposes and not included in amount of Sales shown above...			
Add (f) Estimated annual rental value of that portion of business premises used by me as a residence			
Other income from above business, viz. (g) Discounts allowed by Merchants			
Other income from above business, viz. (h) Commissions, rebates, &c.			
Total Gross Income from the Trade, Business, Manufacture or Concern, as above			
2. From Salary, Wages, Allowances, fees, bonus, stipend, overtime, or charge of any kind, received as employee of			
3. From travelling, board, sustenance allowance, &c., allowed to me by employer (attach list)			
4. From commissions or from share of profits by way of, or in lieu of, salary			
5. From pension (not being a War Pension), superannuation, &c. ..			
6. From five per centum of retiring allowance or gratuity received in a lump sum. (Total amount received, £.....)			
7. From the profession or vocation of.....(as per statement attached)			
8. From share of profits derived from the partnership of..... as per firm's return, inclusive of £.....drawn by me as salary or subsist from such partnership			
9. From profit on sale of land, shares, &c., purchased for re-sale (attach full particulars). (For Federal purposes only)			
10. From any other sources in New South Wales (indicate source ...			
Total Gross Income from Personal Exertion ...			

Particulars of Income derived from Property. Item. Gross Income.	£	Office only. £
11. From rents (including bonuses on leases, rent from sub-letting, &c.)		
12. From interest on mortgages (as per Statement No. 4, page 3) ..		
13. From interest on bonds, debentures, or money deposited with any bank, company, &c. (as per Statement No. 6 on page 4)... ...		
14. From interest on Commonwealth Loans carrying more than 4½ per cent. (as per Statement No. 7). (For Federal purposes only) ...		
15. From dividends of companies (as per Statement No. 8, page 4). (For Federal purposes only)		
16. From annuities or other annual payments, royalties, licenses, &c., received from.....		
17. From the estate of..... as beneficiary		
18. From profit on sale of land, buildings, leases, goodwill, shares, &c., or speculation of any description (attach particulars)		
19. From any other source in New South Wales (indicate source) ...		
Total Gross Income from Property ...		
Grand Total of Gross Income ... ... £		

Special Notice.—If no previous Return has been lodged, please state reasons.

Page 2

Exchange, Discount and Bad Debts cannot be allowed as a deduction where the Cash Receipts only have been brought into amount of sales on page 1.

Deductions for year in connection with Income derived from Personal Exertion. Item.	£	Explanatory Remarks
20. Salaries and wages, as per Statement No. 9 on page 4 (not to include any sums drawn by the taxpayer for his own use)...		
21. Amount expended for food for employees (including my own children over 16) employed exclusively in the business. (State if claim is based on actual cost or rate per person per week.....)		
22. Rent of business premises for year ended 30/6/ paid to.....		
23. Rates on business premises as per list attached (not to include State Income Tax or Federal Land Tax; for these see Item 24). Federal Income Tax is not an allowable deduction		
24. State Income Tax £.....and Federal Land Tax £..... paid in respect of personal exertion income. (For Federal purposes only). ... ... Total		
25. Gas, electric light, telephone, &c. (for business purposes only)		
26. Fire Insurance (on business premises and stock only) ..		
27. Interest for year ended 30/6/ actually paid to..... (Interest can only be deducted where the principal sum is invested in stock or plant or used in the production of the Income derived from personal exertion).		
28. Exchange and discounts allowed to customers		
29. Printing, stationery, stamps, and telegrams		
30. Advertising...		
31. Travelling expenses incurred in the business only		
32. Freight and cartage (where not already claimed in amount deducted for purchases under Item 1 (*d*), page 1)		
33. Repairs or maintenance (not to include additions or improvements to property or plant). Attach list		
34. Sundry petty expenses incurred in the business only. (Attach list)		
35. Bad debts (as per list herewith) incurred in the production of Income. (Bad debts can only be allowed when actually written off in the year ended 30th June, , and when previously included in Credit Sales)		
36. Depreciation by wear and tear of plant and machinery used in the business (not including buildings). (Attach list of plant, machines, &c., and respective values at 1st July, , and percentages written off)		
37. Sinking Fund to recoup fine, premium, or foregift paid in respect of a lease. (Supply full particulars of claim and to whom paid)		
38. The annual sum necessary to recoup expenditure on covenanted improvements in which I have no tenant rights on leasehold land. (Divide cost of improvements by the number of years of the lease yet to run when the improvements were made.) (Supply full particulars of claim) ...		
39. Other Items (to be enumerated.)		
Total of Deductions in respect of income derived from Personal Exertion £.....		

If these headings do not accord with books, give as nearly as possible.

Deductions for year in connection with Income derived from Property. Item.		
40. Rates and Taxes. Attach list, indicating Rates paid in respect of non-income producing property. (Federal Income Tax is not an allowable deduction)...		
41. State Income Tax £.....and Federal Land Tax £..... paid in respect of property income. (For Federal purposes only)... ... ... Total		
42. Fire Insurance on income producing property only		
43. Interest for the year ended 30th June, , actually paid to..... ... ... (Interest cannot be deducted where the principal sum is used in producing income not subject to tax.)		

SHILLINGS AND PENCE SHOULD BE OMITTED.

If these headings do not accord with books, give as nearly as possible.

DEDUCTIONS FOR YEAR IN CONNECTION WITH INCOME DERIVED FROM PROPERTY—*continued.* ITEM.	£	Explanatory Remarks.
44. Repairs, as per list attached (not to include additions or improvements to property)		
NOTE.—No deduction can be allowed for fire insurance, interest, or repairs, in connection with taxpayer's private residence.		
45. Commission on collection of rents paid to		
46. Rent paid to.....		
47. Calls (not to include application or allotment money) paid to companies and syndicates mining in Australia for gold, silver, rare minerals or oil, or carrying on afforestation (attach list). (For Federal purposes only)		
48. Other Items (to be enumerated.)		
Total of deductions in respect of income derived from property £		
49. Deduct life insurance premiums paid by me during the year ended 30th June, , to.....Company		
50. Deduct payments made to a superannuation fund or similar payments		
51. Deduct £50 for each child under the age of 18 years who is wholly maintained by taxpayer ... ... Particulars of name and date of birth must be furnished. (See Statement No. 5, on page 3.)		
52. Deduct gifts exceeding £5 each to any public charitable institution in Australia (as per separate statement herewith). (For Federal purposes only.)		
53. Deduct dividends from companies (as shown on page 1, Item 15) ..		
54. Medical, Hospital and Funeral Expenses; attach List giving fullest particulars. Read carefully instructions on separate sheet enclosed. (For Federal purposes only.)		

SHILLINGS AND PENCE SHOULD BE OMITTED.

STATEMENT OF ACCOUNT.	
Gross amount of income, as per page 1	£
Deductions for year, as above ...	£
Net Amount of Income	£

DECLARATION.

I, the person making this return, declare that the particulars shown therein, both in this and all the other pages, and also those stated in the Accounts, Balance-sheets, Documents, and Lists herewith, are true and correct in every particular, and disclose without reservation or exception a true and complete statement of all income earned in or derived from all sources in New South Wales by me during the year 1st July, , to 30th June, .

Dated this day of 192 . (*Sign here*)

This declaration should be signed by all individual taxpayers personally.

Page 3

Statement No. 1.

SCHEDULE OF LIVE STOCK, WOOL, WHEAT, &c.

	Sheep.		Cattle.		Horses.		Pigs.	
	No.	Value.	No.	Value.	No.	Value.	No.	Value.
Gross Sales of Live Stock from 1/7/ to 30/6/ (included under Item 1 (*a*), page 1)								
Live Stock on hand at 30/6/ (included under Item 1 (*b*), page 1) ... ... (See instructions on separate sheet enclosed under the heading "Stock on hand at 30th June, ") ..								
Killed for rations from 1/7/ to 30/6/ (included under Item 1 (*c*), page 1) (See instructions on separate sheet enclosed under heading "Killed for Rations")								
Live Stock on hand at 1/7/ , as per closing values at 30/6/ (included under Item 1 (*c*), page 1). (See instructions on separate sheet enclosed under the heading, "Stock on hand at 1/7/ ") ...								
Purchases of Live Stock (at cost) from 1/7/ to 30/6/ (included under Item 1 (*d*) page 1)								
Natural increase (numbers only) marked or branded and taken into account from 1/7/ to 30/6/ (See instructions on separate sheet enclosed)								
Losses by death, &c., from 1/7/ to 30/6/ (numbers only)								

	Sold during year 1/7/ to 30/6/ (Included under Gross Income, Item 1 (*a*), page 1.)	On hand (unsold) at 30th June, (Included under Item 1 (*b*), page 1.)	On hand (unsold) at 30th June, (Included under Item 1 (*c*), page 1.)
	£	£	£
Value of Wool, Skins, Hides, &c.			
" Wheat, Hay, &c.			

Statement No. 2.

Names, Addresses, and Shares of Partners.

(*To be filled up in the case of Returns made by or on account of a Firm or Partnership.*)

Name in Full of each Partner.	Address.	Net Share of each Partner of the profits for the year ended 30th June,
		£

Note.—In the case of Partnerships, in addition to the Firm's Return, an individual Return must be furnished by each Partner accounting for his share of the income from the Partnership together with income from other sources (if any).

Statement No. 3.

Statement to be made by Trustees.

(*To be filled up in the case of Returns made by Trustees.*)

Names in full of persons beneficially entitled to the income herein stated.	Address.	Amount or Share of each Beneficiary.	Balance of Income capitalised or held by Trustee, and to which no Beneficiary is presently entitled.

Statement No. 4.

Particulars of Money Lent on Mortgage of Land and amount owing to me in respect of Land sold on deferred payment.

Name of Mortgagor.	Occupation.	Address.	Amount of Mortgage.	Amount of Interest received or credited during the year ended 30th June,
			£	£

Statement No. 5.

Name and Date of Birth of each child for whom the deduction of £50 is claimed.

Name of Child.	Date of Birth.	If not maintained during the whole of the year ended 30/6/ , state for what period.	If not wholly dependent, state in what other manner partly maintained.

Note.—If there should not be sufficient space in any of the above Statements, a sheet giving the required information may be attached.

Page 4

Statement No. 6.

Particulars of Interest received or credited from Money Lent on Fixed Deposit, Bonds, Debentures, &c. (including interest from Savings Bank deposits).

(Particulars of Money Lent on Mortgage of Land should be given in Statement No. 4, on page 3.)

NOT TO INCLUDE Investments in N.S.W. Government Stocks.

Name of Bank, Company, Firm or Person to whom money lent.	Address.	Principal Amount.	Deposit, Bonds, or Debentures.	Amount of Interest received or credited during the year ended 30th June,
		£		£

Statement No. 7.

PARTICULARS OF INTEREST received from Commonwealth War loans carrying more than 4½ per cent. interest.

(4½ per cent. War Loan Interest is exempt from Income Tax.)

Amount of Bonds or Inscribed Stock held.	Rate of Interest.	Amount of Interest Received or Credited during Year ended 30th June, .	Amount of Bonds or Inscribed Stock held.	Rate of Interest.	Amount of Interest Received or Credited during Year ended 30th June, .

Statement No. 8.

PARTICULARS OF DIVIDENDS FROM COMPANIES.

Name of Company.	Amount.	Name of Company.	Amount.

Statement No. 9.

PARTICULARS OF SALARIES AND WAGES PAID.*

Name in Full.	In what Capacity employed.	Residence.	Total amount of Salary or Wages paid to each during year ended 30th June, .	Value of Board or other Allowance to each during year ended 30th June, .

* This Statement should show the actual amount paid during the period 1/7/ to 30/6/ , even though the return is made up for a different period. If there should not be sufficient space in any of the above Statements, a sheet giving the required information may be attached.

Page 1

FEDERAL AND STATE

INCOME TAX.

NEW SOUTH WALES.

Form B.

Send this Return to the Commissioner of Taxation, Warwick Building, Hamilton-street, Sydney.

COMPANIES DERIVING INCOME IN NEW SOUTH WALES.

RETURN of Income derived from all sources in New South Wales during the period 1st July, , to 30th June, ,* or to

* If approval has been obtained to submit return for any other period, specify the period.

Name of Company.....

Name in full of Public Officer.....

Every Company must appoint a Public Officer and notify the Commissioner accordingly, specifying the name of the Officer and address for service. Penalty £50 for every day during which failure or neglect continues (*vide* Sec. 15, State Act, and Sec. 88, Federal Act).

Nature of Business .....

Postal address for service of Notices .....

Net Profit—as per Profit and Loss Account ... ...£

Add items not allowable as Deductions :—

Federal Income Tax ... ...

Federal Land Tax (for State purposes only) ... ...

State Income Tax (for State purposes only) ... ...

.....

.....£

Net Taxable Income ... ...£

State—

(a) Total amount of each dividend paid or credited by the Company to Shareholders during the twelve months ended 30th June, :—
1st Div. £.....2nd Div. £.....3rd Div. £.....
4th Div. £..... ... ...£

(b) Date of payment of each dividend—
1st Div..... 2nd Div..... 3rd Div.....
4th Div..... ... ...

(c) Year in which the profits were derived, out of which above dividends were paid—
1st Div..... 2nd Div..... 3rd Div.....
4th Div..... ... ...

(d) Amount distributed to Shareholders out of the profits of the period covered by this return. (For purposes only of Section 21 of the Federal Act) ... ...£
Where payment of any of the above dividends was not made wholly out of current profits a copy of the minute authorising such payment should be forwarded.

The Gross Profit includes—
(a) Taxable War Loan Interest (*i.e.*, interest from War Loans carrying more than 4½ per cent.) ... ...£
(b) Exempt 4½ per cent. War Loan Interest ... ...£
(c) Other Exempt Income (as per List) ... ...£

Return must be accompanied by audited Trading Account, Profit and Loss Account, Appropriation Account, Balance-sheet, and Lists in support of the following deductions:—

Subscriptions, donations, bad debts (showing names of debtors, dates incurred, and amounts and dates written off), and any deductions covered by general headings (unless lists are attached in support of claims for deductions, such deductions may be disallowed); also—

(a) A list showing full particulars of the nature and value of plant and machinery at 30th June, . Particulars with values of any plant purchased, sold, or discarded during the twelve months, 1st July, , to 30th June, , should also be furnished. In the case of plant sold or discarded, cost values should be stated.

(b) A list of shareholders showing names and addresses and amounts paid to each during twelve months ended 30th June, ;

(c) the total amount of interest paid or credited during the year ended 30th June, , to absentee depositors and debenture holders;

(d) the total amount of interest in respect of bearer debentures paid or credited to residents of Australia whose names and addresses have not been furnished to the Commissioner of Taxation, during the year ended 30th June, .

Declaration.

I, being the duly appointed Public Officer of the abovenamed Company, declare that the particulars shown herein and also those stated in the Forms, Balance sheets, Documents, and Lists herewith are true in every particular, and disclose without reservation or exception a true statement of all Income liable to taxation derived from all sources in New South Wales by .....
during the year ended.....

Dated this day of 192 .

Usual Signature of Public Officer .....

Page 2

Statement No. 1.

* Particulars of Salaries and Wages.

Name in full.	In what Capacity employed.	Place of Residence or Address.	Amount of Salary or Wages paid to such person during the year ended 30th June, .	Amount of Bonus, Commissions and Allowances paid to such person during the year ended 30th June, .	State whether Bonus, Commission, or Allowance.
			£	£	

* These Statements should show the actual amount paid during the period 1/7/ to 30/6/ even though the return is made up for a different period.

Statement No. 2.

* LIST OF DIRECTORS, AUDITORS, and others in like capacities to whom payments have been made.

Name in full.	In what Capacity employed.	Residence or Address	Amount of Fees, Salary, Bonus, &c., paid to such person during the year ended 30th June,
			£

All amounts paid under this heading should be included in this list.

NOTE.—If there should not be sufficient space in any of the above Statements a sheet giving the required information may be attached.

* These Statements should show the actual amount paid during the period 1/7/ to 30/6/ , even though the return is made up for a different period.

Page 3

Statement No. 3.

LIST OF PERSONS by whom Money has been lent to the Company on Debentures, &c.

Name.	Occupation.	Address.	Amount of Debenture, Loan, &c.	Amount of Interest paid during the year ended 30th June,
			£	£

Statement No. 4.

PARTICULARS of Money Lent by the Company on Deposit, Bonds, Debenture, or otherwise, except on Mortgage of Land.

Name of Bank, Company, Firm, or Person to whom money lent.	Address.	Principal Amount.	Deposit, Bonds, or Debentures.	Amount of Interest received during the year ended 30th June,
		£		£

Page 4

Statement No. 5.

PARTICULARS of Money Lent by the Company, secured on Mortgage of Land, and amount owing to the Company in respect of Land sold on time or deferred payment.

Name of Mortgagor.	Occupation.	Address.	Amount of Mortgage.	Amount of Interest received during the year ended 30th June,
			£	£

NOTE.—If there should not be sufficient space in any of these Statements, a sheet giving the required information may be attached.

[277] The Treasury, New South Wales,
Sydney, 17th July, 1925.

BY-LAWS.

INFLAMMABLE LIQUID ACT, 1915.

By-laws made by the Sydney Harbour Trust Commissioners under the provisions of the Inflammable Liquid Act, 1915, for regulating the conveyance, loading and unloading of Inflammable Liquid within the Port, they having been, in pursuance of section 19 of the said Act, required by the Minister to rescind the By-laws made by them on the 3rd day of August, 1916, and to make the By-laws now following.

THE following By-laws made by The Sydney Harbour Trust Commissioners under the provisions of the Inflammable Liquid Act, 1915, having been approved by His Excellency the Governor, with the advice of the Executive Council, are published in accordance with the requirements of that Act.

JOHN T. LANG,
Colonial Treasurer.

The Sydney Harbour Trust Commissioners, under or by virtue of the Inflammable Liquid Act, 1915, having been required so to do by the Minister, do hereby rescind the Inflammable Liquid By-laws made by them on the 3rd day of August, 1916, and do make the following By-laws:—

1. These By-laws and any alterations or additions thereto may be cited and referred to as the Port of Sydney Inflammable Liquid By-laws.

2. The expressions contained in these By-laws shall have the meanings respectively assigned to them in the Inflammable Liquid Act, 1915, or hereby assigned to them unless such meanings be inconsistent with the context in which the expressions occur:—

Owner—(*a*) when used in relation to ship or boat—includes the master or any person having lawfully or de facto the command, charge, or management thereof for the time being, and any person who is the owner jointly with any other person or persons as well as the sole owner;

(*b*) when used in relation to goods—includes any consignor consignee, shipper, or agent for the sale or custody, loading or unloading thereof, as well as the owner.

Commissioners—The Sydney Harbour Trust Commissioners constituted under the Sydney Harbour Trust Act, 1900.

Harbour Master—Includes Assistant Harbour Master.

The Port—So much of the Port of Sydney, the rivers falling into it, with their tributaries and the land on the margins thereof, as is covered at mean high-water.

Oil Vessel—Any ship or boat having on board:—

(*a*) mineral spirit exceeding in quantity 400 gallons, or

(*b*) mineral oil exceeding in quantity 4,000 gallons.

Handle or handling—Includes all operations in or upon any ship or boat in connection with loading, unloading, stowing or re-stowing of goods.

Ship, Boat—Includes every vessel of whatever description and howsoever navigated.

3. Prior to an oil vessel entering the Port, the owner thereof shall furnish to the Commissioners full and accurate particulars in the form set forth in the Schedule hereto of all inflammable liquid on board such vessel, together with such other information as is indicated on the said form.

4. An oil vessel shall:—

(*a*) when nearing the Port and during such time as such vessel is in the Port display at the masthead thereof by day a red flag not less than three (3) feet square and by night a red light;

(*b*) while in the port:—

(i) anchor or moor at such place or places and in such manner as the Harbour Master may from time to time direct;

(ii) berth only at such wharf as may be approved by the Commissioners;

(iii) have all holds and spaces containing inflammable liquid securely closed, except when open for loading or unloading;

(iv) not, except in the case of through cargoes, berth unless and until she is ready to load or unload such inflammable liquid, and shall then complete such loading or unloading with all possible despatch;

(v) not occupy a berth for more than fourteen (14) working days without the previous written consent of the Commissioners.

5. Inflammable liquid shall not be loaded into or be unloaded from any ship or boat

(a) without the permission in writing of the Commissioners;

(b) unless and until the hold and spaces in which inflammable liquid is or has been stowed have been thoroughly ventilated;

(c) unless and until all the pipes and other appliances used for handling inflammable liquid in bulk are free from leakage;

(d) except under such conditions as may be imposed by the Commissioners, including the provision of a watchman on the wharf.

6. Mineral spirit shall not be loaded into or upon a ship or boat unless and until:—

(a) the holds or spaces in which such mineral spirit is to be stowed are

(i) separated from all other spaces by watertight and airtight bulkheads or by other means approved by the Commissioners;

(ii) provided with efficient:—

(1) inlet ventilators passing a short distance below the deck into the hold or spaces aforesaid;

(2) outlet ventilators extending to the bottom of the holds or spaces aforesaid and to well above the deck and in all cases having the outer openings of such inlet and outlet ventilators completely covered with fine wire gauze of at least 900 meshes to the square inch.

(b) all deck and other openings from the holds and spaces in which mineral spirit is stowed are provided with watertight and air tight hatches or other coverings approved by the Commissioners.

7. Inflammable liquid shall not be unloaded upon any wharf unless and until the ship, boat, carriage or other receptacle or appliance by which the inflammable liquid is to be removed is at the wharf in readiness to receive the same.

The owner of any ship or boat or the owner and person in charge respectively of any carriage or other receptacle or appliance from which any such inflammable liquid is unloaded shall be responsible for the due observance and performance of this by-law.

8. Immediately after inflammable liquid has been unloaded from a ship or boat the holds or spaces in which such inflammable liquid has been stowed shall be thoroughly cleansed. This regulation does not apply to a tank steamer if the tanks are closed immediately after the unloading has been completed and the tank steamer forthwith leaves the Port.

9. The owner of any inflammable liquid unloaded in the Port, unless approval in writing to the contrary is given by the Commissioners, shall, if the inflammable liquid is unloaded upon a boat, forthwith remove the inflammable liquid from the waters of the Port, and, if upon a wharf, remove the inflammable liquid therefrom before sunset.

10. A person shall not bring any fire or naked flame upon any wharf or upon any deck of a ship or into any hold thereof or into any boat upon or into which inflammable liquid has been placed, stowed or is being handled, nor shall a person smoke or ignite any match or otherwise create any fire or flame upon any such wharf or upon any such deck or in any such hold or boat.

11. A person engaged in the loading, unloading, or handling of any inflammable liquid upon any wharf or in or upon any ship or boat shall not carry or have in his possession any wax vestas matches or any material or appliance whatever for producing ignition.

12. No fire or artificial light except such as shall have been first approved by the Commissioners shall be used on any wharf, ship, or boat in or upon which any inflammable liquid is stowed or is being handled.

13. Every ship having inflammable liquid cargo on board shall be watched continuously by a responsible person on board such ship.

14. Every boat having inflammable liquid cargo on board shall be watched continuously by a responsible person.

15. A person shall not at any time when inflammable liquid is being handled in or on any ship remain in or visit a hold containing inflammable liquid unless he has first obtained the permission of the master or officer in charge of such ship.

16. At all times when inflammable liquid is being handled in or upon an oil vessel a competent member of the engine-room staff shall be on duty and immediately available in case of emergency to bring the fire pumps or other fire extinguishing appliances in his charge into operation.

17. The owner of every ship or boat and the occupier of every wharf shall be responsible for the due observance and performance of such of these By-laws as relate to such ship, boat, or wharf, respectively.

Note.—If any person to whom any of these By-laws applies contravenes or fails to comply with such By-laws he shall be liable to a penalty not exceeding fifty pounds (£50), vide section 19 (4) of the Inflammable Liquid Act, 1915.

Dated at Sydney, this fourth day of June, one thousand nine hundred and twenty-five.

The Common Seal of the Sydney Harbour Trust Commissioners was hereto duly affixed in the presence of—

E. W. Austin, Secretary.

(L.S.)
W. D. LOVERIDGE,
President.
R. T. McKAY,
Commissioner.
W. O'CONNOR,
Commissioner.

Schedule.

Notification to the Sydney Harbour Trust Commissioners of intention to load or unload Inflammable Liquid.

In accordance with the requirements of the Inflammable Liquid Act, 1915, I hereby give notice that it is my intention to load or unload the undermentioned inflammable liquid on the . day of , 192 , at or about o'clock m.:—

Name of ship
Owner (or Agent) of ship
Master of ship
Place of loading
Place of unloading
Consignors
Consignees
Quantity (Mineral Spirit). (*a*)
Quantity (Mineral Oil). (*b*)
Holds and manner in which inflammable liquid is stowed or to be stowed

(*Signature of Master, Owner or Agent*)

(*Date*)

The Harbour Master, Sydney.

---

[278] The Treasury, New South Wales,
Sydney, 17th July, 1925.

BY-LAWS.

INFLAMMABLE LIQUID ACT, 1915.

By-laws made by the Superintendent of Navigation under the provisions of the Inflammable Liquid Act, 1915, for regulating the conveyance, loading and unloading of inflammable liquid within any port in New South Wales other than the Port of Sydney, he having been, in pursuance of section 19 of the said Act, required by the Minister to rescind the By-laws made by him on the 19th day of January, 1917, and to make the By-laws now following.

THE following By-laws made by the Superintendent of Navigation, under the provisions of the Inflammable Liquid Act, 1915, having been approved by His Excellency the Governor, with the advice of the Executive Council, are published in accordance with the requirements of that Act.

JOHN T. LANG,
Colonial Treasurer.

The Superintendent of Navigation, under or by virtue of the Inflammable Liquid Act, 1915, having been required so to do by the Minister, does hereby rescind the Inflamamble Liquid By-laws made by him on the 19th day of January, 1917, and does make the following By-laws:—

1. (*a*) These By-laws and any alterations or additions thereto may be cited and referred to as the "Newcastle and Outports Inflammable Liquid By-laws."

(*b*) These By-laws shall apply to all ports in New South Wales other than the Port of Sydney.

2. The expressions contained in these By-laws shall have the meanings respectively assigned to them in the Inflammable Liquid Act, 1915, or hereby assigned to them unless such meanings be inconsistent with the context in which the expressions occur.

Owner—(*a*) when used in relation to a ship or boat—includes the Master or any person having lawfully or de facto the command, charge or management thereof for the time being, and any person who is the owner jointly with any other person or persons as well as the sole owner;

(*b*) when used in relation to goods—includes any consignor, consignee, shipper or agent for the sale or custody, loading or unloading thereof, as well as the owner.

Superintendent—The Superintendent of the Department of Navigation appointed under the Navigation Act, 1901.

Harbour Master—Any duly appointed Harbour Master or Assistant Harbour Master; and in any harbour, river or place where there is no appointed Harbour Master, the Pilot or Officer-in-charge stationed there.

At a port where a Berthing Master or a Wharfinger represents the Department of Navigation, he shall be the Harbour Master for the purposes of these By-laws.

The Jurisdiction—The navigable waters lying within one nautical league of the coast and the inland waters of New South Wales, except the Port of Sydney.

Oil Vessel—Any ship or boat having on board:—

(*a*) mineral spirit exceeding in quantity 400 gallons, or

(*b*) mineral oil exceeding in quantity 4,000 gallons.

Handle or Handling—Includes all operations in or upon any ship or boat in connection with loading, unloading, stowing or re-stowing of goods.

Ship, Boat—Includes every vessel of whatever description and howsoever navigated.

3. Prior to an oil vessel entering any port, the owner thereof shall furnish to the Harbour Master of that port full and accurate particulars in the form set forth in the Schedule hereto of all inflammable liquid on board such vessel, together with such other information as is indicated on the said form.

4. An oil vessel shall—

(*a*) When nearing any port within the jurisdiction and during such time as such vessel is in any such port, display at the masthead thereof by day a red flag not less than three (3) feet square and by night a red light.

(*b*) While in any such port—

(i) anchor or moor at such place or places and in such manner as the Harbour Master of that port may from time to time direct;

(ii) berth only at such wharf as may be approved by the Harbour Master;

(iii) have all holds and spaces containing inflammable liquid securely closed except when open for loading or unloading;

(iv) not, except in the case of through cargoes, berth unless and until she is ready to load or unload such inflammable liquid, and shall then complete such loading or unloading with all possible despatch;

(v) not occupy a berth for more than fourteen (14) working days without the previous written consent of the Harbour Master.

5. Inflammable liquid shall not be loaded into or be unloaded from any ship or boat—

(*a*) without the permission in writing of the Harbour Master;

(*b*) unless and until the holds and spaces in which inflammable liquid is or has been stowed have been thoroughly ventilated;

(*c*) unless and until all the pipes and other appliances used for handling inflammable liquid in bulk are free from leakage;

(*d*) except under such conditions as may be imposed by the Harbour Master, including the provision of a watchman on the wharf.

6. Mineral spirit shall not be loaded into or upon a ship or boat unless and until—

(*a*) the holds or spaces in which such mineral spirit is to be stowed are—

(i) separated from all other spaces by watertight and airtight bulkheads or by other means approved by the Harbour Master;

(ii) provided with efficient—

(1) inlet ventilators passing a short distance below the deck into the holds or spaces aforesaid;

(2) outlet ventilators extending to the bottom of the holds or spaces aforesaid, and to well above the deck, and in all cases having the outer openings of such inlet and outlet ventilators completely covered with fine wire gauze of at least 900 meshes to the square inch;

(*b*) all deck and other openings from the holds and spaces in which mineral spirit is stowed are provided with watertight and airtight hatches or other coverings approved by the Harbour Master.

7. Inflammable liquid shall not be unloaded upon any wharf unless and until the ship, boat, carriage or other receptacle or appliance by which the inflammable liquid is to be removed is at the wharf in readiness to receive same.

The owner of any ship or boat or the owner or person in charge respectively of any carriage or other receptacle or appliance from which any such inflammable liquid is unloaded shall be responsible for the due observance and performance of this By-law.

8. Immediately after inflammable liquid has been unloaded from a ship or boat the holds or spaces in which such inflammable liquid has been stowed shall be thoroughly cleansed. This regulation does not apply to a tank steamer if the tanks are closed immediately after the unloading has been completed and the tank steamer forthwith leaves the port.

9. The owner of any inflammable liquid unloaded in any port, unless approval in writing to the contrary is given by the Harbour Master, shall, if the inflammable liquid is unloaded upon a boat, forthwith remove the inflammable liquid from the waters of the port, and, if upon a wharf, remove the inflammable liquid therefrom before sunset.

10. A person shall not bring any fire or naked flame upon any wharf or upon any deck of a ship, or into any hold thereof, or into any boat upon or into which inflammable liquid has been placed, stowed or is being handled, nor shall a person smoke or ignite any match or otherwise create any fire or flame upon any such wharf or upon any such deck or in any such hold or boat.

11. A person engaged in the loading, unloading or handling of any inflammable liquid upon any wharf or in or upon any ship or boat shall not carry or have in his possession any wax vestas, matches, or any material or appliance whatever for producing ignition.

12. No fire or artificial light except such as shall have been first approved by the Harbour Master shall be used on any wharf, ship or boat in or upon which any inflammable liquid is stowed or is being handled.

13. Every ship having inflammable liquid cargo on board shall be watched continuously by a responsible person on board such ship.

14. Every boat having inflammable liquid cargo on board shall be watched continuously by a responsible person.

15. No mineral spirit shall be placed on any continuous wharfage unless and until the space which such goods will occupy shall have been barricaded off at each end and a "Danger" notice placed on each barricade. Such barricades shall be sufficiently high, close and continuous to prevent pedestrian traffic to such space whilst the mineral spirit is on the wharf, and must be erected to the satisfaction of the Harbour Master.

16. A person shall not at any time when inflammable liquid is being handled in or on any ship remain in or visit a hold containing inflammable liquid unless he has first obtained the permission of the Master or Officer in charge of such ship.

17. At all times when inflammable liquid is being handled in or upon an oil vessel a competent member of the engine-room staff shall be on duty and immediately available in case of emergency to bring the fire pumps or other fire-extinguishing appliances in his charge into operation.

18. The owner of every ship or boat and the occupier of every wharf shall be responsible for the due observance and performance of such of these By-laws as relate to such ship, boat or wharf respectively.

Note.—If any person to whom any of these By-laws applies contravenes or fails to comply with such By-laws, he shall be liable to a penalty not exceeding fifty pounds (£50) (vide section 19 (4) of the Inflammable Liquid Act, 1915).

Schedule.

BY-LAWS UNDER THE INFLAMMABLE LIQUID ACT, 1915.

Notification to the Department of Navigation of intention to Load or Unload Inflammable Liquid.

In accordance with the requirements of the Inflammable Liquid Act, 1915, I hereby give notice that it is my intention to load (or unload) the undermentioned inflammable liquid on the day of , 192 , at or about o'clock.

Name of ship
Owner (or Agent) of ship
Master of ship
Place of loading
Place of unloading
Consignors
Consignees
Quantity (Mineral Spirit, Benzine, &c.)
Quantity (Mineral Oil, Kerosene, &c.)
Manner in which inflammable liquid is stowed (or to be stowed)

(Signature of Master, Owner, or Agent)

(Date)

The Harbour Master.

SYDNEY HARBOUR BRIDGE ACT, 1922.

THE following Regulation has been made by His Excellency the Governor, with the advice of the Executive Council, under the Sydney Harbour Bridge Act, 1922.

M. M. FLANNERY,
Secretary for Public Works.

Regulations.

1. Regulation made under the Sydney Harbour Bridge Act, 1922, and published in the Government Gazette No. 71 of the 22nd day of June, 1922, is repealed.

2. Every Council, before the end of each quarter in each year, shall pay to the Colonial Treasurer any amount received by it during such quarter for rates imposed under the Sydney Harbour Bridge Act, 1922, together with any interest on such rates paid to the Council. For the purposes of this regulation quarters shall be deemed to end on the thirty-first day of March, the thirtieth day of June, the thirtieth day of September, and the thirty-first day of December in each year. [7518]

LOCAL GOVERNMENT ACT, 1919.

CERTIFICATE of amount of half-yearly sums to be paid by the Municipal Council of Lismore in respect of water supply works.

WHEREAS in pursuance of section 371 of the Local Government Act, 1919, His Excellency the Governor has, on the recommendation of the Treasurer, adjusted and consolidated the various water supply works debts of the Lismore Municipal Council into one debt, namely, the capital sum of seventeen thousand two hundred and eighty-six pounds sixteen shillings and one penny (£17,286 16s. 1d.), and has fixed one rate of interest in respect thereof, namely, the rate of £3·638 per centum per annum, and has also fixed the term of sixty-five years as the period during which repayment is to be made: Now, I, JOHN THOMAS LANG, the Treasurer for the time being of the State of New South Wales, in accordance with section 371 of the Local Government Act, 1919, do hereby certify that the amount of the half-yearly sums so payable by the Lismore Municipal Council is three hundred and forty-seven pounds sixteen shillings and four pence (£347 16s. 4d.), to be paid on the 31st day of December, and 30th day of June, in each and every year of the said period of sixty-five years.

Given under my hand, at Sydney, this seventeenth day of July, one thousand nine hundred and twenty-five.

JOHN T. LANG, Colonial Treasurer.

[399]

LOCAL GOVERNMENT ACT, 1919.

CERTIFICATE of amount of half-yearly sums to be paid by the Municipal Council of Lismore in respect of sewerage works.

WHEREAS in pursuance of section 371 of the Local Government Act, 1919, His Excellency the Governor has, on the recommendation of the Treasurer, adjusted and consolidated the various sewerage works debts of the Lismore Municipal Council into one debt, namely, the capital sum of twenty-eight thousand seven hundred and ninety-seven pounds and two pence (£28,797 0s. 2d.), and has fixed one rate of interest in respect thereof, namely, the rate of £3·5 per centum per annum, and has also fixed the term of sixty-eight years as the period during which repayment is to be made: Now, I, JOHN THOMAS LANG, the Treasurer for the time being of the State of New South Wales, in accordance with section 371 of the Local Government Act, 1919, do hereby certify that the amount of the half-yearly sums so payable by the Lismore Municipal Council is five hundred and fifty-six pounds ten shillings and sixpence (£556 10s. 6d.), to be paid on the 31st day of December, and 30th day of June, in each and every year of the said period of sixty-eight years.

Given under my hand, at Sydney, this seventeenth day of July, one thousand nine hundred and twenty-five.

JOHN T. LANG, Colonial Treasurer.

[400]

---

[308] Sydney, 17th July, 1925.

FISHERIES ACTS.—FORFEITURE OF LEASE.

APPROVAL has been given for the forfeiture of Mr. Walter Randall McDonnell's Oyster Culture Lease No. 10,710, of 500 yards, at Pittwater, owing to the rent thereon not having been paid in accordance with the provisions of Fisheries Regulation No. 70.—such forfeiture to take effect as from 23rd June, 1925.

C. C. LAZZARINI.

---

[309] Sydney, 17th July, 1925.

FISHERIES ACTS.—RENEWAL OF LEASES.

APPROVAL has been given for the renewal of the Oyster Culture Leases specified hereunder, for a term of five years in each instance, at the rentals specified, subject to the right of the holder of each lease to a further renewal, after due application, for an additional period of five years, at a rental to be determined in conformity with section 12 (33B) of the Fisheries (Amendment) Act, 1910.

C. C. LAZZARINI.

SCHEDULE.

*No. 10,491, John Richard Peisley; about 2 acres at Merrimbula Lake (plan cat. No. M. 36-97); rental rate, £1 per acre; total annual rental, £2, from 30th June, 1925.

*No. 10,507, Edward Percy Thomas and Lyal Charles Thomas; 100 yards frontage at Wonboyn River (plan cat. No. W. 27-105); annual rental, 10s., from 23rd June, 1925.

*No. 10,508, Edward Percy Thomas and Lyal Charles Thomas; 100 yards frontage at Wonboyn River (plan cat. No. W. 28-105); annual rental, 10s., from 23rd June, 1925.

*No. 10,509, Edward Percy Thomas and Lyal Charles Thomas; 60 yards frontage at Wonboyn River (plan cat. No. W. 29-105); annual rental, 10s., from 30th June, 1925.

*No. 10,510, Edward Percy Thomas and Lyal Charles Thomas, 320 yards frontage at Wonboyn River (plan cat. No. W. 30-105); rental rate, 7s. 6d. per 100 yards; total annual rental, £1 4s., from 30th June, 1925.

*No. 10,511, Edward Percy Thomas and Lyal Charles Thomas, 150 yards frontage at Wonboyn River (plan cat. No. W. 31-105); rental rate, 10s. per 100 yards; total annual rental, 15s., from 23rd June, 1925.

*No. 10,512, Edward Percy Thomas and Lyal Charles Thomas; 100 yards frontage at Wonboyn River (plan cat. No. W. 32-105); annual rental, 10s., from 23rd June, 1925.

*No. 10,513, Edward Percy Thomas and Lyal Charles Thomas; 50 yards frontage at Wonboyn River (plan cat. No. W. 33-105); annual rental, 10s., from 30th June, 1925.

*No. 10,514, Edward Percy Thomas and Lyal Charles Thomas; 100 yards frontage at Wonboyn River (plan cat. No. W. 34-105); annual rental, 10s., from 30th June, 1925

No. 10,589, Peter Moon; 350 yards frontage at Port Stephens (plan cat. No. P. 691-36); rental rate, 10s. per 100 yards; total annual rental, £1 15s., from 24th August, 1925.

No. 10,685, Norman Bates Phillips; about 1 a. 0 r. 35 p. at Port Stephens (plan cat. No. P. 703-36); rental rate, £1 15s. per acre; total annual rental, £2 3s., from 10th August, 1925.

No. 10,703, William Alfred Rose; 600 yards frontage at Manning River (plan cat. No. M. 235-31); rental rate, 5s. per 100 yards; total annual rental, £1 10s., from 10th August, 1925.

*Leases Nos. 10,491, 10,507, 10,508, 10,509, 10,510, 10,511, 10,512, 10,513 and 10,514 are subject to the following special conditions:—

1. Payment of the rent, which was deferred during the first three years of the first term of the leases, shall be made by proportionate additions to the rent for each of the remaining years of their terms.

2. The leases may not be sold or transferred to any persons other than approved returned soldiers.

---

[310] Sydney, 17th July, 1925.

FISHERIES ACTS—RENEWAL OF LEASES.

APPROVAL has been given for the renewal of the Oyster Culture Leases specified hereunder for a further term of five years in each instance, from the dates and at the rentals set out, but without any right of renewal.

C. C. LAZZARINI.

SCHEDULE.

No. 8,371, Edward Lonesborough, executor of the will of the late John James Lonesborough; 100 yards frontage at Crookhaven River (plan cat. No. C. 79-53); annual rental, 10s., from 11th May, 1925.

No. 8,601, John Elliot Warn, junior; 300 yards frontage at Kiah River (plan cat. No. K. 2-102); rental rate, 12s. 6d. per 100 yards; total annual rental, £1 18s., from 21st December, 1925.

No. 8,626, Donald Robertson; 200 yards frontage at Hunter River (plan cat. No. H. 44-37); rental rate, 5s. per 100 yards; total annual rental, 10s., from 5th October, 1925.

---

[306] Sydney, 30th June, 1925.

NOTIFICATION OF GRANTING OF OYSTER CULTURE LEASES.

IT is hereby notified that leases, for the purpose of oyster culture, of the lands specified in the Schedule hereunder have been granted to the undermentioned persons.

The leases are subject to the Fisheries Acts and the Regulations thereunder, and to the special conditions set out at the foot of the Schedule.

C. C. LAZZARINI.

SCHEDULE.

No. 12,815 (average lands), to Edward Lonesborough, executor of the will of the late John James Lonesborough, of Greenwell Point, situated at Crookhaven River, frontage 296 yards (plan cat. No. C. 126-53), fifteen years from 1st February, 1924; annual rental, £4 18s.—under section 12 (33), Fisheries (Amendment) Act, 1910 (Fisheries Act, 1902).

No. 13,304 (average lands), to Margaret Ethel Isabel Dick and Charles Edwin Dick, executrix and executor of the will of the late Ernest Harold Dick, of Waugh-street, Port Macquarie, situated at Hastings River, frontage 98 yards (plan cat. No. H. 132-27), fifteen years from 1st March, 1925; annual rental, £1—under section 12 (33), Fisheries (Amendment) Act, 1910 (Fisheries Act, 1902).

No. 13,357 (average lands), to Alfred James Banks, of Karuah, situated at Port Stephens, frontage 34 yards (plan cat. No. P. 1,181-36), fifteen years from 30th June, 1925; annual rental, 12s.—under section 12 (33), Fisheries (Amendment) Act, 1910 (Fisheries Act, 1902).

*No. 13,273 (inferior lands), to William Sydney Thomas, of Brooklyn, situated at Hawkesbury River, about 1 a. 0 r. 35 p. (plan cat. H. 455-41), five years from 30th June, 1925; annual rental, £1 4s.—under section 12 (33B), Fisheries (Amendment) Act, 1910 (Fisheries Act, 1902).

*No. 13,279 (inferior lands), to Alexander Theodore Ruprecht, of Jones Island, situated at Manning River, about 8 a. 0 r. 7 p. (plan cat. No. M. 349-31), five years from 30th June, 1925; annual rental, £4—under section 12 (33B), Fisheries (Amendment) Act, 1910 (Fisheries Act, 1902).

*No. 13,350 (inferior lands), to Samuel Raymond Cole, of Bermaguee, situated at Bermaguee River, about 1 a. 1 r. 5 p. (plan cat. No. B. 79-85), five years from 30th June, 1925; annual rental, 13s.—under section 12 (33B), Fisheries (Amendment) Act, 1910 (Fisheries Act, 1902).

*No. 13,365 (inferior lands), to James Morante, of Karuah, situated at Port Stephens, about 3 a. 3 r. 24 p. (plan cat. No. P. 1,182-36), five years from 30th June, 1925; annual rental, £3 18s.—under section 12 (33B), Fisheries (Amendment) Act, 1910 (Fisheries Act, 1902).

*No. 13,379 (inferior lands), to Harold George Shoesmith, of Mitchell's Island, situated at Manning River, about 1 a. 3 r. 37 p. (plan cat. No. M. 364-31), five years from 30th June, 1925; annual rental, £2—under section 12 (33B), Fisheries (Amendment) Act, 1910 (Fisheries Act, 1902).

*No. 13,391 (inferior lands), to Samuel Henry Lewis, of Clareville-avenue, Sandringham, situated at Georges River, about 23 a. 3 r. 22 p. (plan cat. No. G. 269-47), five years from 30th June, 1925; annual rental, £5 19s.—under section 12 (33B), Fisheries (Amendment) Act, 1910 (Fisheries Act, 1902).

Special Conditions.

1. It is a condition of these leases that under Regulation 63, made under the abovementioned Acts, the whole or any part of the land comprised therein may be resumed at any time without compensation for any public purpose or for the granting thereover of a Special Lease under the Crown Lands Acts.

*2. No oysters may be removed from Oyster Leases Nos. 13,273, 13,279, 13,350, 13,365, 13,379 and 13,391, during the first year of their term. If any such lease be renewed for a second term of five years, it shall be subject to redetermination of rental during the ninth or any later year for a further (third) term of five years.

---

[305] Sydney, 23rd June, 1925.

NOTIFICATION OF GRANTING OF OYSTER CULTURE LEASES.

IT is hereby notified that leases, for the purpose of oyster culture, of the lands specified in the Schedule hereunder have been granted to the undermentioned persons.

The leases are subject to the Fisheries Acts and the Regulations thereunder, and to the special conditions set out at the foot of the Schedule.

C. C. LAZZARINI.

SCHEDULE.

No. 13,137 (inferior lands), to Percival Wilfred Sheather, of Coopernook, situated at Manning River, about 2 a. 3 r. 32 p. (plan cat. No. M. 363-31), five years from 23rd June, 1925; annual rental, £3 14s.—under section 12 (33B), Fisheries (Amendment) Act, 1910 (Fisheries Act, 1902).

No. 13,319 (inferior lands), to Henry Charles Annetts, of Mogo, situated at Tomaga River, frontage 110 yards (plan cat. No. T. 22-69), five years from 23rd June, 1925; annual rental, 10s.—under section 12 (33B), Fisheries (Amendment) Act, 1910 (Fisheries Act, 1902).

No. 13,334 (inferior lands), to David Wilson, of Port Macquarie, situated at Hastings River, frontage 150 yards (plan cat. No. H. 140-27), five years from 23rd June, 1925; annual rental, 15s.—under section 12 (33B), Fisheries (Amendment) Act, 1910 (Fisheries Act, 1902).

No. 13,360 (inferior lands), to Thomas Mead and Charles Percy Mead, of Bermaguee, situated at Bermaguee River, about 3 r. 16 p. (plan cat. No. B. 78-85), five years from 23rd June, 1925; annual rental, 10s.—under section 12 (33B), Fisheries (Amendment) Act, 1910 (Fisheries Act, 1902).

Special Conditions.

1. It is a condition of these leases that under Regulation 63 made under the abovementioned Acts, the whole or any part of the land comprised therein may be resumed at any time without compensation for any public purpose or for the granting thereover of a Special Lease, under the Crown Lands Acts.

2. No oysters may be removed from any of the abovementioned leased areas during the first year of the term of the lease. If any lease be renewed for a second term of five years, it shall be subject to redetermination of rental during the ninth or any later year for a further (third) term of five years.

[283] Chief Secretary's Department,
Sydney, 17th July, 1925.

HIS Excellency the Governor, with the advice of the Executive Council, has been pleased, in pursuance of the provisions of the Motor Traffic Act No. 5 of 1909, as amended by Act No. 11 of 1915, to amend in the following manner the Regulations for Motor Traffic.

C. C. LAZZARINI.

REGULATIONS FOR MOTOR TRAFFIC.

Subsection 1 of section Vb of the Regulations for Motor Traffic as published in the Government Gazette No. 34 of 7th March, 1924, is hereby repealed; and the following is inserted:—

Section Vb.

Lamps and Lights.

No person shall, upon any public street—

1. Between the hours of sunset and sunrise—

(*a*) drive any motor vehicle, other than a motor cycle unless—

(i) such vehicle is equipped with two head lamps of approximately equal candle power at the front and on opposite side of such vehicle;

(ii) such head lamps are not higher than 4 feet 6 inches from the ground;

(iii) all the rays of light from the head lamps are projected on to the ground at a distance not exceeding 60 yards in a direct line in front of such vehicle;

(iv) each such head lamp is of sufficient candle power to illuminate and render easily distinguishable at a distance of 25 yards any person or other substantial object in front of such vehicle;

(*b*) drive any motor vehicle having attached thereto any lighted lamp not constructed or adjusted so as to diffuse efficiently the light of such lamp and prevent any glare therefrom affecting adversely the vision of any person approaching such vehicle or the vision of any person such vehicle is approaching;

(*c*) drive any motor vehicle, other than a motor cycle, unless a lighted lamp is carried upon the off side of the rear of such vehicle, and such lamp is so made and affixed as to illuminate and render easily distinguishable at a distance of 15 yards each figure upon the number-plate of such vehicle;

(*d*) drive any motor vehicle conveying any loading which projects more than 6 feet beyond the rear of such vehicle, unless there is carried at the extreme rear of such loading a lighted lamp showing a red light so as to be clearly visible as a warning of danger to persons in the near vicinity of the rear of such loading.

(*e*) drive any motor cycle unless such cycle is equipped with a front lamp so made and affixed that all the rays of light from such lamp is projected on to the ground at a distance not exceeding 60 yards in a direct line in front of such cycle;

(*f*) drive any motor cycle unless such cycle is equipped with a lighted lamp of sufficient candle power to illuminate and render easily distinguishable at a distance of 15 yards each figure on the number-plate carried on the front of such cycle, and also to render easily distinguishable at a distance of 25 yards any person or other substantial object in front of such cycle;

(*g*) drive any motor cycle unless such cycle is equipped with a lighted lamp affixed to the rear thereof so constructed as to show a clear red light to the rear of such cycle.

Provided that it shall not be an offence against paragraph (*g*) if, instead of a lamp, a reflector capable of projecting a red reflection of light from the lamp of any following vehicle so as to be clearly visible to the driver of such following vehicle is affixed on the rear of such cycle.

Subsection 3 of section Vb of the Regulations for Motor Traffic as published in the Government Gazette No. 204 of 23rd November, 1917, is hereby repealed; and the following is inserted:—

(3) (i) Cause or permit any motor vehicle other than a motor cycle to be stationary in any public street between the hours of sunset and sunrise, unless lighted lamps as required by subsection 1 (*a*) of section Vb of the Regulations for Motor Traffic are attached to such motor vehicle.

Provided that it shall be a sufficient compliance with that part of this subsection which requires that the lighted lamps as described in paragraph (*a*) of subsection 1 of section Vb shall be attached to the vehicle, if a lighted lamp of not less than two candle power showing a white light to the front, visible in the near vicinity of the vehicle, is attached to each side of the said vehicle.

(ii) Cause or permit any motor cycle to be stationary in any public street between the hours of sunset and sunrise, unless the cycle is equipped with a lighted lamp of not less than two candle power showing a white light to the front and a red light to the rear of such cycle.

Subsection 5 of section Vb of the Regulations for Motor Traffic as published in the Government Gazette No. 34 of 7th March, 1924, is hereby repealed; and the following is inserted:—

5. The owner of any motor vehicle shall provide lamps so constructed, arranged and adjusted as to enable the driver of the vehicle to comply with the Regulations relating to lights on motor vehicles after sunset and before sunrise.

---

[298] Chief Secretary's Department,
Sydney, 17th July, 1925.

FISHERIES ACTS, 1902-1910.

HIS Excellency the Governor, with the advice of the Executive Council, has, in pursuance of the provisions of the Fisheries Act, 1902, and the Fisheries (Amendment) Act, 1910, approved of the revocation of Regulation No. 89 of the 6th April, 1923 (published in Government Gazette No. 42 of 6th April, 1923), and of Regulations Nos. 90 and 91 of the 26th April, 1917 (published in Supplement to Government Gazette No. 71 of 11th May, 1917), and of the making of the appended Regulations in lieu thereof.

C. C. LAZZARINI.

Packing and Conveyance of Oysters.

89. A standard three-bushel oyster bag shall measure not less than 40 inches, nor more than 41 inches in length and 26 inches in width. It shall be unlawful to use as and for a standard bag for consigning or forwarding oysters for sale or to market a bag of any other size, or to turn in or otherwise manipulate a standard three-bushel bag so as to lessen its capacity when filled; provided that smaller quantities of oysters than three bushels may be consigned or forwarded to any destination as packages, subject to the condition that the quantity of oysters contained in each package shall be specified as fractions of a standard bag in the weekly returns, the furnishing of which is prescribed in Regulation No. 91, as hereafter set out. Penalty not exceeding £5 for the first offence and not exceeding £10 for the second offence.

Branding of Oyster Bags and Packages and their Sea Carriage.

90. All standard bags and packages of oysters shall be branded with the number of the lease and the name of the water from which they were removed. The master of any vessel carrying oysters shall cause to be entered on his manifest the water from which they came, the number of the lease, the number of packages, and the names of consignor and consignee. He shall not carry any oysters unless the bag or package containing them is branded as above. Penalty not exceeding £10.

Notification of Removal of Oysters.

91. Lessees or their agents must, within seven days of removing any oysters from their leases, notify the district Inspector of Fisheries, on the prescribed form, of the quantity in standard bags, and the contents of each package in fractional parts of a standard bag, the date of removal of the oysters, the number of the lease from which they were removed, and the name and address of the person to whom they were sent. Any person who receives oysters for carriage by land or water shall furnish to the Minister a return of the quantity, the numbers on the bags and packages, and the names of the consignor and consignee. Penalty not exceeding £5.

[303] Sydney, 30th June, 1925.

CANCELLATION OF GRANTING OF AN OYSTER CULTURE LEASE.

THE cancellation of the granting (notified in the Government Gazette of 1st August, 1924) to Walter Marr, of an oyster culture lease (No. 12,680), of an area of 200 yards frontage at Evans River, has been approved by the Governor-in-Council.

C. C. LAZZARINI.

[304] Sydney, 30th June, 1925.

CANCELLATION OF SPECIAL CONDITIONS ATTACHING TO CERTAIN OYSTER CULTURE LEASES.

THE cancellation of the special conditions deferring the payment of the rental and restricting the transfer of Frederick Morris' Oyster Culture Leases Nos. 10,268 and 10,419 at Port Stephens, which were set out in the notifications of the granting of the leases, published in the Government Gazette of dates 13th February, 1920 and 11th June, 1920, respectively, and also of the special condition relating to the rental to be charged during the third term of the leases, has been approved by the Governor-in-Council.

C. C. LAZZARINI.

NOTIFICATION OF RESUMPTION OF LAND UNDER THE PUBLIC WORKS ACT, 1912.

SO much of the land hereunder described as is Crown Land is hereby appropriated, and so much thereof as is private property is hereby resumed for a certain authorised work, namely, the construction of a bridge across Sydney Harbour from Dawes Point to Milson's Point, and is vested in the Minister for Public Works as Constructing Authority for the purposes of the Sydney Harbour Bridge Act, 1922.

Dated this fourteenth day of July, 1925.

D. R. S. DE CHAIR,
Governor.

By His Excellency's Command,

M. M. FLANNERY,
Minister for Public Works.

DESCRIPTION OF LAND REFERRED TO.

All that piece or parcel of land situate in the Municipality of North Sydney, parish of Willoughby, county of Cumberland, and State of New South Wales, partly comprised in Certificates of Title, volume 1,205, folio 105, volume 1,212, folio 100, volume 1,212, folio 101, volume 1,247, folio 170, volume 1,274, folio 98, volume 1,305, folio 143, volume 2,065, folio 42, volume 2,478, folio 161, volume 3,014, folio 129, volume 3,062, folio 244, volume 3,073, folio 111, volume 3,110, folio 142, volume 3,246, folio 65, volume 3,319, folio 178, volume 3,351, folio 76, volume 3,426, folio 213, volume 3,426, folio 214, and volume 3,653, folio 205: Commencing at the intersection of the western building line of Brisbane-street with the northern building line of Willoughby-street; and bounded thence on the south by a line along that building line of Willoughby-street westerly to the north-eastern building line of Alfred-street; thence on the south-west and west by lines along that building line and the eastern building line of Alfred-street north-westerly and northerly to the south-western building line of McDougall-street; thence on the north-east by lines along that building line of McDougall-street south-easterly to the western building line of Brisbane-street aforesaid; and thence on the east by a line along that building line of Brisbane-street southerly, to the point of commencement,—including Lincoln-street, Grantham-street, lanes, rights of way, &c., but excluding the five areas of 2 roods 14 perches, 17¼ perches, 1 rood 17¼ perches, 21¾ perches and 29 perches, resumed by notification in Gazette of 20th April, 1923, the six areas of 16½ perches, 19¾ perches, 10 perches, 19½ perches, 37½ perches and 1 rood 13¼ perches, resumed by notification in Gazette of 4th May, 1923, the areas of 20 perches resumed by notification in Gazette of 8th June, 1923, 26 perches resumed by notification in Gazette of 9th January, 1925, 1 rood 11 perches resumed by notification in Gazette of 3rd April, 1925, 14 perches resumed by notification in Gazette of 8th May, 1925, 8 perches resumed by notification in Gazette of 19th June, 1925, and land purchased by the Minister for Public Works, being 7¼ perches, comprised in Certificate of Title, volume 3,333, folio 137, 6¼ perches comprised in Certificate of Title, volume 3,333, folio 149, 2 roods 22½ perches comprised in Certificate of Title, volume 3,575, folio 119, 7¼ perches comprised in Certificate of Title, volume 3,665, folio 1, and 12 perches described in Deed Registered Book 1,373, number 99, and having an area exclusive of the aforesaid resumptions and purchases of about 4 acres 3 roods 38 perches, said to be in the possession of Agnes J. Newton, H. Wallach, Thomas Crover, Wilheim E. Mann, Edward J. Reynolds, Blanche B. Whatmore, Lilian M. Maruta, Harry Sergeant, E. Warren, estate of C. F. Bartlett, Kathleen M. and Honorah Murphy, Mary Ann Rogers, Emily Hale, H. C. and Annie M. Parr, Jennie Smith, Thomas C. and Matilda A. Anderson, Emma J. McKenzie, Laura McCarron, Winifred E. Kay, Walter Armitage, Rebecca J. Speers, Jane Sophia Evatt, Alice Taylor, Arthur W. Taylor, Hilda Hocknell, Kate Pugh, Norman and Marie O. Rutter, estate of Thomas Cowlishaw, John Bailey, Henry Green, William James Levick, and the Municipality of North Sydney.

[Br. 1925-1,627] [273]

NOTIFICATION OF RESUMPTION OF LAND UNDER THE LOCAL GOVERNMENT ACT, 1919.

IN pursuance of section 536 (4) of the Local Government Act, 1919, and under Division 1, Part V of the Public Works Act, 1912, I notify that so much of the land hereunder described as is Crown Land is hereby appropriated and so much thereof as is private property is hereby resumed for road purposes, and I further notify that the said land is hereby vested in the Council of the Municipality of Eastwood.

Dated this twenty-ninth day of June, 1925.

M. M. FLANNERY,
Minister for Public Works.

DESCRIPTION OF LAND REFERRED TO.

All that piece or parcel of land situate in the Municipality of Eastwood, parish of Hunter's Hill, county of Cumberland, and State of New South Wales, being part of the land comprised in Certificate of Title, volume 2604, folio 191: Commencing on the north-eastern side of Wishart-street at its intersection with the south-eastern side of Welby-street; and bounded thence on the north-east by part of a south-western boundary of lot 1, deposited plan 6,204, bearing 156 degrees 40 minutes 485 feet 5 inches; thence on the south-west and south-east by part of north-eastern and north-western sides of Lovell-road successively bearing 283 degrees 14 minutes 56 feet 11½ inches and 243 degrees 26 minutes 21 feet 2 inches; thence on the south-west by part of the south-western boundary of the land comprised in the said certificate bearing 336 degrees 39 minutes 30 seconds 448 feet 11¼ inches; thence on the north-west by part of the south-eastern side of Welby-street bearing 63 degrees 28 minutes 40 seconds 67 feet 0¼ inch, to the point of commencement,—having an area of 2 roods 33¾ perches or thereabouts, and said to be in the possession of Walter Diggins and Clive Napier Curling.

[Misc. 1925-2,385] [7531]

NOTIFICATION OF RESUMPTION OF LAND UNDER THE PUBLIC WORKS ACT, 1912.

SO much of the land hereunder described as is Crown Land is hereby appropriated and so much thereof as is private property is hereby resumed for a certain authorised work, namely, the erection of a low-level sewerage pumping station at Canterbury, and is vested in the Minister for Public Works as Constructing Authority.

Dated this seventh day of July, 1925.

D. R. S. DE CHAIR,
Governor.

By His Excellency's Command,

M. M. FLANNERY,
Minister for Public Works.

DESCRIPTION OF LAND REFERRED TO.

All that piece or parcel of land situate in the Municipality of Canterbury, parish of Concord, county of Cumberland, and State of New South Wales, being lot 12, section 7, as shown on deposited plan No. 853,

and also the whole of the land comprised within Certificate of Title, registered volume 732, folio 65, containing an area of 1 rood 14¼ perches or thereabouts: Commencing at the south-eastern corner of lot 11 of said section 7, being a point on the western side of Brighton-avenue, bearing 176 degrees and distant 266 feet 7½ inches from its intersection with the south-western side of Wentworth-street; and bounded thence on the north by the southern boundary of lot 11, bearing 266 degrees 200 feet to the eastern boundary of lot 5 of said section 7; thence on the west by part of that boundary of that lot, bearing 176 degrees 30 feet to Cook's River; thence on the south-west by that river south-easterly to the western side of Brighton-avenue aforesaid; and thence on the east by part of that side of that avenue, bearing 356 degrees 102 feet to the point of commencement, and said to be in the possession of Albert Emmanuel Francis.

All bearings are relative to magnetic meridian.

[Ms. 1925-3,032] [6]

---

[32] Department of Public Works,
Sydney, 3rd July, 1925.

MOAMA TO BALRANALD RAILWAY—PART 7.

IT is hereby notifed for public information, under the provisions of section 151, subsection 5 of the Public Works Act, 1912, that it is intended to construct a line of railway from Moama to Balranald in accordance with the plan and book of reference prepared in connection with the said line, which are now to be seen in the office of the Constructing Authority, Bridge-street, Sydney, and at the Office of the Clerk of Petty Sessions, Balranald.

M. M. FLANNERY,
Constructing Authority.

GOVERNMENT RAILWAYS.

MOAMA TO BALRANALD.

IT is hereby notified that the construction of a railway from Moama to Balranald has been duly authorised under the provisions of the Public Works Act, 1912, and there is now open for inspection at the office of the Minister for Public Works, a plan of Part 7 of the said line (commencing at a point marked "G" on plan at 97 miles 15 chains 56·9 links and terminating at a point marked "H" on plan at 119 miles 54 chains 22 links, being a distance of 22 miles 38 chains 65·1 links), and of the lands through which it will pass, together with a book of reference in which are set forth a description of the said lands and the names of the owners and proprietors thereof, so far as the same can be ascertained. All persons, therefore, who may be interested in the said lands to be affected by Part 7 of the said line, are hereby required to forward to the said Minister, within one month from the first date of publication hereof, a notice in writing of any objection that may appear to them to exist to the adoption of Part 7 of the said line, or any part thereof, or to any of the works proposed in connection therewith.

Dated at Sydney, this third day of July, 1925.

(L.S.) M. M. FLANNERY,
Constructing Authority.

The Seal of the Constructing Authority was affixed hereto at Sydney, this third day of July, 1925, in the presence of—

E. H. SWIFT.

[33]

---

[9] Department of Taxation,
Warwick Building,
Hamilton-street, Sydney,
17th July, 1925.

N.S.W. STATE INCOME TAX.

NOTICE is hereby given that Returns of Income received during the year ended 30th June, 1925, are required to be furnished to the Commissioner of Taxation, Warwick Building, Hamilton-street, Sydney, on or before Monday, the thirty-first (31st) day of August, 1925.

All persons liable to furnish returns are hereby informed that Forms of Returns may be obtained at any Post Office, Police Station, Railway Station, Customs House, or Office of any Clerk of Petty Sessions in New South Wales; at the Stamp Duties Department, Phillip-street, Sydney, or at the Department of Taxation, Warwick Building, Hamilton-street, Sydney.

W. H. WHIDDON.
Commissioner of Taxation.

Penalty for failure to furnish returns—not exceeding £100.

---

[7] Local Government Department,
Sydney, 3rd July, 1925.

LOCAL GOVERNMENT ACT, 1919.

AN examination of applicants for certificates as "Engineer" to a Shire or Municipality, and as "Overseer of Works," will be held on Tuesday, 25th August, 1925, and three following days.

Full particulars and a form for making application to sit at the examination may be obtained from the Clerk to the Local Government Examination Committee, Local Government Department, Sydney, with whom applications to attend should be lodged not later than 31st July, 1925.

W. WALKER,
Secretary.

---

[326] Water Conservation and Irrigation Commission,
Sydney, 17th July, 1925.

WENTWORTH (CURLWAA) IRRIGATION AREA.

SURRENDER OF PART OF A LEASE.

IT is hereby notified that the surrender of all the right, title and interest of the lessee, Gordon Cumming, in and to that part of non-irrigated holding lot 57 of the above area, containing an area of 14 acres 6 perches or thereabouts,—as shown on plan catalogued 48-176 in the Office of the Water Conservation and Irrigation Commission, has been accepted as from 15th June, 1925.

H. H. DARE,
Commissioner.

[W.C. & I.C. 1924-12,678]

WATER ACT, 1912 (PART II).

THE Water Conservation and Irrigation Commission has received the following application for License :—

Land District of Murrurundi.

G. E. Felstead, pump, Quirindi Creek, por. 29, psh. Borambil, co. Buckland.

The Local Land Board will publicly inquire into the application at 10 a.m., on the 13th day of August, 1925, at Court-house, Quirindi.

H. H. DARE,
Commissioner.

[W.C. & I.C. 1925-13,150] [288]

WATER ACT, 1912 (PART II).

THE Water Conservation and Irrigation Commission has received the following application for License :—

Land District of Tamworth.

J. H. Starr, pump, Timbumburi Creek, por. 37, psh. Murroon, co. Parry.

The Local Land Board will publicly inquire into the application at 10 a.m., on the 4th August, 1925, at Board-room, Tamworth.

H. H. DARE,
Commissioner.

[W.C. & I.C. 1924-12,422] [289]

WATER ACT, 1912 (PART II).

THE Water Conservation and Irrigation Commission has received the following application for License :—

Land District of Lithgow.

E. E. Young, pump and weir, Jamieson's Creek, lot 29, sub. of por. 11, psh. Jamieson, co. Cook.

The Local Land Board will publicly inquire into the application at 10 a.m., on the 14th day of August, 1925, at Court-house, Lithgow.

H. H. DARE,
Commissioner.

[W.C. & I.C. 1924-12,688] [290]

AN owner required for bay horse, bald face, two hind and one front foot white, white spots on back, aged, unbranded; at present possession Police at Grenfell.

If not claimed will be sold by public auction at Grenfell, 18th July, 1925, by order of the Inspector-General of Police.

EDWARD TRACEY,
Sergeant 1st Class.

[7521]

CO-OPERATION, COMMUNITY SETTLEMENT, AND CREDIT ACT, 1923.

THE MAITLAND DISTRICT STARR-BOWKETT BUILDING CO-OPERATIVE SOCIETY NO. 1 LIMITED.

IT is hereby notified that I have this day registered the abovenamed Society as a Building Society under the above Act with limited liability, and have issued to it a certificate of incorporation.

The said Society was formerly registered under the Building and Co-operative Societies Act, 1901, under the name of "The Maitland District Starr-Bowkett Society No. 1."

Dated at Sydney, this fifteenth day of July, 1925.

(L.S.) T. WAITES,
Deputy Registrar of Co-operative Societies.
[398]

CO-OPERATION, COMMUNITY SETTLEMENT, AND CREDIT ACT, 1923.

THE MAITLAND DISTRICT STARR-BOWKETT BUILDING CO-OPERATIVE SOCIETY NO. 2 LIMITED.

IT is hereby notified that I have this day registered the abovenamed Society as a Building Society under the above Act with limited liability, and have issued to it a certificate of incorporation.

The said Society was formerly registered under the Building and Co-operative Societies Act, 1901, under the name of "Maitland District Starr-Bowkett Society No. 2."

Dated at Sydney, this fifteenth day of July, 1925.

(L.S.) T. WAITES,
Deputy Registrar of Co-operative Societies.
[397]

CO-OPERATION, COMMUNITY SETTLEMENT, AND CREDIT ACT, 1923.

THE CO-OPERATIVE CARRYING SOCIETY LIMITED.

IT is hereby notified that I have this day registered the abovenamed Society as a Trading Society under the above Act with limited liability, and have issued to it a certificate of incorporation.

The said Society was formerly registered under the Building and Co-operative Societies Act, 1901, under the name of "The Co-operative Carrying Society Limited."

Dated at Sydney, this tenth day of July, 1925.

(L.S.) T. WAITES,
Deputy Registrar of Co-operative Societies.
[279]

[FORM 37—REGULATION 17.]

REGISTRY OF FRIENDLY SOCIETIES.

ADVERTISEMENT OF SUSPENSION.

NOTICE is hereby given that the Acting Registrar of Friendly Societies, by writing under his hand dated the fourteenth day of July, 1925, has suspended for a period of three months the registry of the following branches, viz.:—

St. Paul's Branch, No. 391, of the Hibernian-Australasian Catholic Benefit Society.
St. Joseph's Branch, No. 98, of the Australasian Holy Catholic Guild of St. Mary and St. Joseph, Friendly Benefit Society.
Wingham Juvenile Branch, No. 52, of The Grand United Order of Oddfellows, Friendly Society of New South Wales;

on the ground that the branches have wilfully, and after notice, violated the provisions of the Friendly Societies Act, 1912, by failing to supply on or before the 31st March, 1925, a statement of the benefits assured, contributions receivable and funds in hand at 31st December, 1924.

The branches, subject to the right of appeal given under the Friendly Societies Act, cease to enjoy the privileges of registered branches, but without prejudice to any liability incurred by the branches, which may be enforced against them as if such suspension had not taken place.

T. WAITES,
Acting Registrar.
Fourteenth day of July, 1925. [320]

[FORM 37—REGULATION 17.]

REGISTRY OF FRIENDLY SOCIETIES.

ADVERTISEMENT OF SUSPENSION.

NOTICE is hereby given that the Acting Registrar of Friendly Societies, by writing under his hand dated the fourteenth day of July, 1925, has suspended for a period of three months, the registry of the Gore Hill Lodge, No. 138, of the Independent Order of Oddfellows of the State of New South Wales, on the ground that the branch has wilfully, and after notice, violated the provisions of the Friendly Societies Act, 1912, by failing to supply on or before the 31st March, 1925, particulars of the admissions, departures and sickness of the branch for the six months ended 31st December, 1924.

The branch, subject to the right of appeal given under the Friendly Societies Act, ceases to enjoy the privileges of a registered branch, but without prejudice to any liability incurred by the branch, which may be enforced against it as if such suspension had not taken place.

T. WAITES,
Acting Registrar.
Fourteenth day of July, 1925. [319]

[FORM 37.—REGULATION 17.]

REGISTRY OF FRIENDLY SOCIETIES.

ADVERTISEMENT OF SUSPENSION.

NOTICE is hereby given that the Acting Registrar of Friendly Societies, by writing under his hand dated the fourteenth day of July, 1925, has suspended for a period of three months the registry of the following branches, viz.:—

St. Michael's Branch, No. 209, of the Hibernian Australasian Catholic Benefit Society;
St. Mary's Branch, No. 219, of the Hibernian-Australasian Catholic Benefit Society;
Villa Maria Branch, No. 427, of the Hibernian-Australasian Catholic Benefit Society;
St. Vincent's Women's Branch, No. 15, of the Hibernian-Australasian Catholic Benefit Society;
Sacred Heart Branch, No. 597, of the Hibernian-Australasian Catholic Benefit Society;
St. Virgilius Women's Branch, No. 59, of the Hibernian-Australasian Catholic Benefit Society;
St. Patrick's Branch, No. 660, of the Hibernian-Australasian Catholic Benefit Society;
St. Lawrence's Branch, No. 690, of the Hibernian-Australasian Catholic Benefit Society;
St. Joseph's Branch, No. 722, of the Hibernian-Australasian Catholic Benefit Society;
Berrigan Lodge, No. 98, of the Independent Order of Oddfellows of the State of New South Wales;
Forbes Lodge, No. 188, of the Independent Order of Oddfellows of the State of New South Wales;

on the ground that the branches have wilfully, and after notice, violated the provisions of the Friendly Societies Act, 1912, by failing to supply on or before the 31st March, 1925, a statement of the benefits assured, contributions receivable and funds in hand at 31st December, 1924, and particulars of the admissions, departures and sickness of the branches for the six months ended 31st December, 1924.

The branches, subject to the right of appeal given under the Friendly Societies Act, cease to enjoy the privileges of registered branches, but without prejudice to any liability incurred by the branches, which may be enforced against them as if such suspension had not taken place.

T. WAITES,
Acting Registrar.
Fourteenth day of July, 1925. [321]

NEW SOUTH WALES.

No. 226.

COMPANIES (DEATH DUTIES) ACT, 1901.
CERTIFICATE OF REGISTRATION OF OFFICE.
In the matter of Oil and Gas Investigations Limited

I CERTIFY that I have registered an office of the above Company, situated at No. 25 O'Connell-street, Sydney, in New South Wales, as the registered office of the said Company, for the purposes of the Companies (Death Duties) Act, 1901.

Given under my hand, at Sydney, this eleventh day of July, one thousand nine hundred and twenty-five.

W. G. H-WILLIAMS,
[299] Registrar of Joint Stock Companies.

[327] Registrar-General's Department,
Sydney, 15th July, 1925.

IT is hereby notified that, in conformity with the provisions of the Registration of Births, Deaths, and Marriages Act, 1899, the undermentioned Officiating Ministers have been registered at this Office, on the dates specified, for the Celebration of Marriages:—

REORGANISED CHURCH OF JESUS CHRIST OF LATTER DAY SAINTS.

No. 5769. Elder Stanley Wiseman Ballard, Bowraville, 1st July, 1925.

PRESBYTERIAN CHURCH OF AUSTRALIA IN THE STATE OF NEW SOUTH WALES.

No. 5770. Mr. William Kinmont, St. Andrew's College, Newtown, 9th July, 1925.
No. 4917. Mr. John Henry McDonald, Ardlethan, 11th July, 1925.

W. G. H-WILLIAMS,
Registrar-General.

---

[328] Registrar-General's Department,
Sydney, 15th July, 1925.

IT is hereby notified that, in conformity with the provisions of the Registration of Births, Deaths, and Marriages Act, 1899, the changes of residence of the undermentioned Officiating Ministers have been duly registered at this Office on the dates specified:—

CONGREGATIONAL CHURCH (INDEPENDENTS).

No. 5581. Reverend Oscar Brown, from Bathurst to 264 Pitt-street, Sydney, 6th July, 1925.

CHURCH OF ENGLAND (DIOCESE OF GOULBURN).

No. 2985. Reverend David Davison Carruthers, from Adaminaby to Bodalla, 6th July, 1925.
No. 3045. Reverend William Philip Howell (Canon), from North Goulburn to Young, 6th July, 1925.

CHURCH OF ENGLAND (DIOCESE OF NEWCASTLE).

No. 5274. Reverend Charles Roy Jessop, Th.L., from Manly to Jerry's Plains, 9th July, 1925.

CHURCH OF ENGLAND (DIOCESE OF SYDNEY).

No. 5329. Reverend Charles Edward Adams, Th.L., from Woollahra to 56 Fuller's-road, Chatswood, 9th July, 1925.
No. 2010. Reverend Hubert Alfred Dempster, from Balmain to Christ Church Rectory, Springwood, 9th July, 1925.
No. 5491. Reverend Archibald George Halliday, from 47 Albert-street, Petersham to Castlewood, Addison-road, Petersham, 9th July, 1925.
No. 83. Reverend Frederick Kellett, M.A., from Springwood to St. Mary's Rectory, Balmain, 9th July, 1925.
No. 5560. Reverend George Polain, from Rozelle to 1 Rivoli Court, St. Paul street, Randwick, 9th July, 1925.

W. G. H-WILLIAMS,
Registrar-General.

NOTICE UNDER REAL PROPERTY ACT.

APPLICATIONS by the undermentioned have been made to bring the lands respectively described under the provisions of the Real Property Act. Caveats may be lodged on or before the 21st August, 1925:—

No. 25,401. Ada Elizabeth Evans, 2 r. 1¾ p., front. Great North rd. (abt. 207 ft. south-easterly from Massey-st.), and Flagstaff-st., Gladesville.
No. 25,566. Alice Annie Beveridge, 18 a. 1 r. 23 p., on Betts-rd., and Sydney Water Supply Canal, Merrylands.
No. 26,121. Lissington Pastoral Company Limited, 2 a. 1 r. 3 p., allots. 6 to 9 incl. sec. 25; 7 a. 3 r. 30¼ p., allots. 1, 2, 3, allots. 8 to 12 incl., and allots. 14 to 17 incl., sec. 26, village of Rockley, and 6,903 a. 1 r., part por. 42 (psh.), psh. Arkell, co. Bathurst, part pors. 10 (psh.), 11 (psh) 13 (psh.) and 60 (psh.), psh. Rockley, and part por. 28 (psh), psh. Bringellet, cos. of Bathurst and Georgiana.
No. 26,135. Tooth & Co. Limited, 20 p., includ. Albion Hotel, cor. of Throsby and Hannell sts., Wickham.
No. 26,449. Catherine Elizabeth McGarry, 1 r. 2 p., includ. Nos. 10, 12 and 14, George-st., Manly.
No. 26,554. Sarah Wadeson, 35¾ p., includ. Nos. 336 and 338 Church-st., Parramatta.
No. 26,556. Charles Kelly and Joseph Patrick Canny, 14 p., includ. Nos. 46, 48 and 50, Cleveland-st., Sydney.
No. 26,585. Herbert Cyril Churchill, 24¼ p., includ. Nos. 4 and 6 Lugar-st., Waverley.
No. 26,664. Edward Burns Harkness, 8 a. 0 r. ¾ p., cor. of Hector and Spencer sts., Mun. Bankstown.
No. 26,636. George Henry Parkin, 1 r. 16¾ p., includ. No. 29 Fifth-st., Granville.
No. 26,637. Robert Whitelaw, 5¼ p., includ. No. 298 Crown-st., and No. 11 Ryder-lane, Surry Hills.
No. 26,734. James Archer, 26¼ p., includ. Nos. 70 and 72 Junction-st., Newcastle.
No. 26,754. Ernest Augustine Betts and Camilla Donohue, 1 r. 17 p., junc. of Auburn and Eldon sts., Goulburn. [*Applicants claim title by virtue of a conveyance dated 18th October, 1883, book 853, No. 565, and subsequent deeds and also by possession and occupation adverse to Arthur Noble Foster, who appears to have acquired the subject land from Thomas Cooper by deed dated 8th December, 1855, book 43, No. 561.*]
No. 26,768. William James Jennings, 19¼ p., includ. No. 79 Mona-st., Auburn.
No. 26,815. William Bert Hughes, 1 r. 14 p., lot 8, Eric Este., in Eric-st., Northbridge.
No. 26,848. Catherine Agnes Moloney, 38 p., lots 12, 13 and 14, sec. 2, Roberts Este., in Roberts-st., Rose Bay.

Diagrams delineating these lands may be inspected at the Land Titles Office, Sydney.

W. G. H-WILLIAMS,
Registrar-General.

17th July, 1925. [396]

---

[307] Sydney, 17th July, 1925.

APPLICATIONS FOR LEASES FOR OYSTER CULTURE.

IT is hereby notified that the undermentioned persons have applied to lease for Oyster Culture the portions of land described hereunder opposite their respective names.

Objections may be lodged at the Fisheries Branch, Chief Secretary's Department, within thirty days of the date of this notice against the leasing of any of the portions. If interference with a hauling ground is alleged, a statutory declaration by a licensed fisherman must be submitted to the effect that the area has been hauled during the preceding twelve months.

E. B. HARKNESS,
Under Secretary.

No. 13,482, by George Wilton, situated at Cuttagee Lake, fronting portion No. 123, and F.R. No. 10,183, parish of Bermaguee, county of Dampier, frontage 300 yards.
No. 13,483, by George Wilton, situated at Cuttagee Lake, offshore, adjoining the western boundary of Oyster Lease No. 13,287, parish of Bermaguee, county of Dampier, area about 1 acre.
No. 13,421, by David Wilson, situated at Hastings River, offshore, adjoining the north-western boundary of Oyster Lease No. 12,829, parish of Torrens, county of Macquarie, area about 1 a. 1 r.
No. 13,470, by James Buie, senior, situated at Porto Bay, Hawkesbury River, adjoining Oyster Leases Nos. 6,447 and 12,907, and being identical with expired Oyster Lease No. 6,549, parish of Cowan, county of Cumberland, frontage 200 yards.
No. 13,472, by James Buie, senior, situated at Snake Island, Mooney Mooney Creek, Hawkesbury River, adjoining Oyster Lease No. 6,744 at both ends, and being identical with expired Oyster Lease No. 6,551, parish of Cowan, county of Northumberland, frontage 300 yards.
No. 13,487, by Isaac Lloyd, situated at Coba Bay, Hawkesbury River, adjoining the western end of Oyster Lease No. 11,687, parish of Berowra, county of Cumberland, frontage 250 yards.
No. 13,477, by Boris Cherniayeff, situated at Shark Island, Macleay River, about 450 yards, southerly from the south-east corner of Oyster Lease No. 12,150, parish of Arakoon, county of Macquarie, frontage 100 yards.
No. 13,478, by Louisa Edwards, situated at Shark Island, Macleay River, about 500 yards south-westerly from Oyster Lease No. 13,104, and fronting portion No. 283, parish of Arakoon, county of Macquarie, frontage 200 yards.
No. 13,463, by Thomas James Cork, situated at Narrawallee Creek, in 2 sections, identical with expired Oyster Lease No. 6,331, parish of Conjola, county of St. Vincent, frontage 200 yards.

[317] Industrial Registrar's Office,
Sydney, 17th July, 1925.

THE following Awards of the Court, made in exercise of the powers conferred upon it by section 14 of the Industrial Arbitration Act, 1912, have this day been published as part of the Industrial Gazette for July, 1925, in accordance with the provisions of the Act and the Regulations thereunder.

Copies of the Awards are obtainable from the Government Printer, Sydney, at the price mentioned (postage added). upon request, quoting the particulars stated hereunder, and the date of publication.

A. M. WEBB,
Industrial Registrar.

Moulders (State) Award (Variation), No. 4,451. 3d.
Storemen and Packers, Wholesale Tobacconists (State) Award (Variation), No. 4,452. 3d.
Storemen and Packers, Wholesale Hardware, &c., Stores (State) Award (Variation), No. 4,453. 3d.
Storemen and Packers, Wholesale Grocery, &c., Stores (State) Award (Variation), No. 4,454. 4d.
Storemen and Packers, Wholesale Softgoods, &c., Stores (State) Award (Variation), No. 4,455. 3d.
Bakers (Country) Award (Variation), No. 4,456. 3d.
Plumbers and Gasfitters (Cumberland) Master Plumbers and Master Builders Award (Principal), No. 4,457. 4d.
Shop Assistants (Metropolitan) Award (Principal), No. 4,458. 4d.
Brickmakers and Assistants (Bulli and Woonona) Award (Variation), No. 4,459. 3d.
Brickmakers and Assistants (Cumberland) Award (Variation), No. 4,460. 3d.
Brickmakers and Assistants, Pipe and Terra Cotta Makers and Assistants, and Roofing Tile Makers and their Assistants (Northumberland) Award (Variation), No. 4,461. 3d.

NOTICE is hereby given that a District Court of the South-Western District, will be holden at Broken Hill, at the Court-house, on Wednesday, the twelfth day of August, 1925, at 10 a.m.

Last day for filing plaints is the 25th July, 1925.

C. HOWIE,
[284] Deputy Registrar, District Court.

QUARTER SESSIONS.

NOTICE is hereby given, that Courts of Quarter Sessions in and for the State of New South Wales, will be holden during August next, at the Court-houses, at the following times and places, viz.:—

Sydney, Tuesday, 4th August;
Deniliquin, Tuesday, 4th August;
Forbes, Thursday, 4th August (11 a.m.);
Parkes, Tuesday, 11th August;
Broken Hill, Wednesday, 12th August;
Coonamble, Tuesday, 18th August (2 p.m.);
Wentworth, Wednesday, 19th August;
Newcastle, Tuesday, 25th August;
Grafton, Tuesday, 25th August;

when and where all persons under recognizances to appear as prosecutors, witnesses, or defendants, or who have appeals to interpose, or other business to transact, are desired to give their attendance respectively at 10 o'clock in the forenoon except where otherwise stated.

JOHN GONSALVES,
Clerk of the Peace.

Office of the Clerk of the Peace,
Sydney, 14th July, 1925. [300]

---

[420] Forestry Commission,
Sydney, 17th July, 1925.

NOTICE UNDER THE FORESTRY ACT, 1916.

IT is hereby notified, for public information, that the appointment of the undermentioned officer as an Issuer of Licenses under the above Act, has been terminated as from this date:—

Clerk of Petty Sessions, Sunny Corner.

R. D. HAY,
Commissioner.

METROPOLITAN WATER, SEWERAGE AND DRAINAGE BOARD.

NOTICE is hereby given that the sewers as described below have been completed and are now available for house connections:—

Drummoyne: Line 1: Commencing from existing manhole at low-level pumping station No. 58 in Board's property in Westbourne-street, near Marlborough-street; thence 647 links south-westerly in a tunnel through private property to a manhole; thence 3,362 links in a general south-westerly direction along the foreshores of Five Dock Bay to a manhole at the foot of Moore-street; thence 210 links south-easterly up Moore-street to a manhole about 718 links north-westerly from Short-street.

Line 3: Commencing from manhole in Drummoyne Park on Line 1 about 351 links south-westerly from the intersection of Bayswater-road and Westbourne-street; thence 560 links north-easterly across Drummoyne Park, Bayswater-road, and rear of private properties facing Westbourne-street to a manhole. thence 296 links south-easterly through private properties facing Marlborough-street to a manhole.

Line 2: Commencing from existing manhole at low-level pumping station No. 58 in Board's property near Marlborough-street; thence 318 links in private property at rear of Westbourne-street to a dead end.

Line 4: Commencing from a manhole on Line 3 in Bayswater-road 207 links south-easterly from Westbourne-street; thence 1,031 links south-easterly up Bayswater-road to a manhole; thence 378 links north-easterly through rear of private properties facing Tavistock-street to a dead end.

Line 5: Commencing from a manhole on Line 4 135 links south-easterly from Tavistock-street; thence 175 links south-easterly up Bayswater-road to a dead end.

Line 6: Commencing from a manhole on Line 1 at foot of Thompson-street about 966 links north-westerly from Bray-lane; thence 913 links south-easterly up Thompson-street to a manhole; thence 118 links across Thompson-street to Bray-lane; thence 177 links north-easterly along Bray-lane to a manhole; thence 304 links south-easterly through rear of private property facing Cometrowe-street to a dead end.

Line 7: Commencing from a manhole on Line 6 in Bray-lane 196 links north-easterly from Thompson-street; thence 232 links north-easterly along Bray-lane to a manhole in Cometrowe-street.

Line 8: Commencing from a manhole on Line 6 57 links north-westerly from Bray-lane; thence 385 links south-easterly up Thompson-street to a manhole; thence 59 links easterly across Thompson-street; thence 195 links through private property facing Thompson-street; thence 224 links south-easterly through rear of private properties also facing that street to a dead end.

Line 9: Commencing from a manhole on Line 6 in Thompson-street about 418 links north-westerly from Bray-lane; thence 242 links across Thompson-street and through private properties facing that street to a manhole; thence 1,089 links south-easterly through rear of private properties facing Dening-street to a manhole.

Line 10: Commencing from a manhole on Line 9 in private property 193 links north-easterly from Dening-street, 420 links north-westerly from Bray-lane; thence 382 links north-westerly through rear of private properties facing Dening-street to a dead end.

Line 11: Commencing from a manhole on Line 1 at foot of Dening-street. thence 1,512 links south-easterly up Dening-street to a manhole; thence 260 links south-westerly across Dening-street and through rear of private properties facing that street; thence 418 links north-westerly through rear of private properties facing Moore-street to a dead end.

Line 12: Commencing from a manhole on Line 11 220 links north-easterly from Moore-street and 461 links south-easterly from Short-street; thence 269 links south-easterly through rear of private properties facing Moore-street to a dead end.

Line 13: Commencing at a manhole on Line 1 in private property facing and at the foot of Dening-street; thence 186 links south-easterly through rear of private properties facing Dening-street to a dead end.

Line 14: Commencing at the manhole on the end of Line 1 in Moore-street; thence 664 links south-easterly up Moore-street to a dead end. (Contract 1,627.)

Bexley: Commencing at existing manhole, Board contract 1,002, about 225 links north-east of Perry's-avenue and about 330 links south-east of Forest-road, situated in private property; thence in a north-westerly direction for 110·2 links through private property to a dead end (s/o 41,465, Contract 1,633).

Parramatta: Commencing at existing manhole, Government contract 680 in private property, at a point about 137 links northerly from Macquarie-street and about 340 links easterly from Charles-street; thence through private property to a manhole westerly 200·5 links (s/o 41,422, Contract 1,634).

Balmain: Commencing from existing sewer in Church-street, at a point 121 links north-easterly from Darling-street; thence 127 links south-easterly across Church-street, and through rear of private properties facing Darling-street to a dead end (s/o 41,450, Contract 1,633).

Sydney: Commencing from existing lamphole, now a manhole, in Point-street, about 306 links northerly from Church-street; thence 248 links southerly along Point-street to a manhole (s/o 41,413, Day Labour 2,105).

Randwick: From existing manhole in private property, about 235 links south-west of Perouse-road, and about 105 links north of Barker-street; thence easterly for 79·9 links to a dead end (s/o 41,463 Contract 1,632).

Randwick: Commencing from existing manhole in private property, about 205 links east of Melody-street and about 260 links north of Abbott-street; thence northerly for 107 links to a dead end (s/o 41,475, Contract 1,632).

THOMAS ROSEBY,
Secretary.

15th June, 1925. [391]

Metropolitan Water, Sewerage and Drainage Board,
Sydney, 8th July, 1925.

NOTICE TO LAY SERVICE PIPES.

NOTICE TO THE OWNERS OF TENEMENTS AND PREMISES IN—

Ashfield Yeo-street, from Queen-street to Seaview-street (61,154).

Hurstville: Ruby-street, from Dora-street to John-street; John-street, from Ruby-street to Timothy-street; Timothy-street, from John-street to Dora-street (61,156).

Lidcombe: Yarram-street, from Cooba-street westerly and northerly 323 yards; Noora-street, from Cooba-street to Yarram-street (61,151).

Strathfield: Firth-avenue, from Newton-road southerly 164 yards (61,179).

Ku-ring-gai Shire: Coleridge-road, from Telegraph-road northerly and southerly 226 yards (80,620).

And the various private streets, lanes, courts, and alleys opening thereunto.

THE main pipe in the said street having been laid down, the owners of all tenements and premises situated at above, are hereby required on or before the thirty-first day of July next, to cause a proper pipe and stop-cocks to be laid, to as to supply water from the main pipe to such tenements and premises.

THOMAS ROSEBY,
[165] Secretary.

Metropolitan Water, Sewerage and Drainage Board,
Sydney, 30th June, 1925.

NOTICE TO LAY SERVICE PIPES.

NOTICE TO THE OWNERS OF TENEMENTS AND PREMISES IN—

Hurstville: Kingsgrove-road, from Queensbury-street westerly 163 yards (61,157); Collaroy-avenue, from Forest-road to Highland-road; Prospect-road, from Collaroy-avenue to existing main; Highland-road, from Collaroy-avenue to existing main (61,152).

Randwick: Courland-street, from Coogee-street to Dolphin-street (61,176); Margille-avenue, from Botany-street easterly and northerly 176 yards (61,164).

North Sydney: Benelong-crescent, from Brightmore-crescent northerly and westerly 269 yards (80,621).

Prospect and Sherwood: Mary-street, from existing main westerly 168 yards (80,635); Mary-street from existing main westerly 142 yards (80,604); Mary-street, from existing main to Chetwynd-grove (80,636).

And the various private streets, lanes, courts, and alleys opening thereunto.

THE main pipe in the said street having been laid down, the owners of all tenements and premises situated at above, are hereby required on or before the twenty-fourth day of July next, to cause a proper pipe and stop-cocks to be laid, so as to supply water from the main pipe to such tenements and premises.

J. E. HOLMES,
[34] Superintendent of Water Service.

Metropolitan Water, Sewerage and Drainage Board,
Sydned, 22nd June, 1925.

NOTICE TO LAY SERVICE PIPES.

NOTICE TO THE OWNERS OF TENEMENTS AND PREMISES IN—

Auburn: Asquith-street, from existing main to Melton-street; Melton-street, from Asquith-street to Carnarvon-street (61,149).

Botany: Spring-street, from existing main easterly 55 yards (61,173).

Canterbury: Hood-avenue, from Homer-street to William-street; Fleet-avenue, from Hood-avenue westerly 197 yards; Birrilea-avenue, from Hood-avenue westerly 198 yards; Gretchen-avenue, from Hood-avenue westerly 148 yards; Summit-street, from Homer-street to Gretchen-avenue (60,935); Ludgate-street, from Canary-road southerly 158 yards (61,148).

Concord: Moore-street, from Elphinstone-street to Cabarita Park road (61,127).

Randwick: Burnie-street, from Beach-street to Winchester-road (60,857).

Blacktown: Sarsfield-street, from existing main to Cambridge-street (80,619).

Lane Cove: Bellevue-street, from Sarver-road to Greenwich-road (80,617).

Manly: Salisbury-square, from Allen-avenue northerly 113 yards (80,613).

And the various private streets, lanes, courts, and alleys opening thereunto.

THE main pipe in the said street having been laid down, the owners of all tenements and premises situated at above, are hereby required on or before the seventeenth day of July next, to cause a proper pipe and stock-cocks to be laid so as to supply water from the main pipe to such tenements and premises.

J. E. HOLMES,
[7532] Superintendent of Water Service.

Metropolitan Water, Sewerage and Drainage Board,
Sydney, 13th July, 1925.

NOTICE TO LAY SERVICE PIPES.

NOTICE TO THE OWNERS OF TENEMENTS AND PREMISES IN—

Bankstown: Bouvardia-street, from existing main to Punchbowl-road (61,153).

Granville: Unwin-street, from Ashton-street to Derby-street (61,177).

Strathfield: The Crescent, from existing main to Rochester-street (61,166).

And the various private streets, lanes, courts and alleys opening thereunto.

THE main pipe in the said street having been laid down, the owners of all tenements and premises situated at above, are hereby required on or before the seventh day of August next, to cause a proper pipe and stop-cocks to be laid, so as to supply water from the main pipe to such tenements and premises.

THOMAS ROSEBY,
[293] Secretary.

HUNTER DISTRICT WATER SUPPLY AND SEWERAGE BOARD.

NOTICE TO LAY SERVICE PIPES.

NOTICE to the owner, occupier or mortgagee (as the case may be) of tenements and premises situated in—

Cessnock Shire (Cessnock): Dixon-street, from end of existing watermain northerly to Brown-street; Dixon-street, from end of existing watermain southerly to Maclean-street; Buckland-avenue, from Lambert-street northerly 66 yards; Buckland-avenue, from View-street to Maclean-street; Maclean-street, from Buckland-avenue to Lindsay-street; Mills-crescent, from end of existing watermain to Buckland-avenue; Nelson-street, from Maclean-street to Mount View road; Lindsay-street, from Maclean-street northerly 60 yards.

THE main pipe in the said streets having been laid down, the owner, occupier or mortgagee (as the case may be) of all tenements and premises situated as above is hereby required, on or before the 21st August, 1925, to cause a proper pipe and stopcocks to be laid, so as to supply water from the main pipe to such tenements and premises.

ALFRED E. FRY,
Secretary.

Board's Offices, Newcastle,
7th July, 1925. [162]

HUNTER DISTRICT WATER SUPPLY AND SEWERAGE BOARD.

NOTICE TO LAY SERVICE PIPES.

NOTICE to the owner, occupier or mortgagee (as the case may be) of tenements and premises situated in—

Hamilton: Hebburn-street, from Everton-street to Stewart-avenue; Stewart-avenue, from Hebburn-street to Warrah-street.
Lambton: Womboin-road, from end of existing watermain easterly 60 yards.
Wallsend: Wallsend-Sandgate road, from end of existing watermain northerly to Englund-street; Englund-street, from Wallsend-Sandgate road easterly 75 yards; Chalmers-road, from end of existing watermain southerly to Victory-parade.
Lake Macquarie Shire (Cardiff): Fern Valley road, from Main road easterly 700 yards; unnamed street, from Fern Valley road northerly 70 yards.

THE main pipe in the said streets having been laid down, the owner, occupier or mortgagee (as the case may be) of all tenements and premises situated as above is hereby required, on or before the 21st August, 1925, to cause a proper pipe and stopcocks to be laid, so as to supply water from the main pipe to such tenements and premises.

ALFRED E. FRY,
Secretary.

Board's Offices, Newcastle,
7th July, 1925. [163]

HUNTER DISTRICT WATER SUPPLY AND SEWERAGE BOARD.

NOTICE TO LAY SERVICE PIPES.

NOTICE to the owner, occupier or mortgagee (as the case may be) of tenements and premises situated in—

Lake Macquarie Shire (Cardiff): Veronica-street, from end of exising watermain northerly 93 yards; Newcastle-street, from Thomas-street northerly 52 yards.
Lake Macquarie Shire (Boolaroo): Third-street, from Lake View street easterly 120 yards.
Lake Macquarie Shire (Speer's Point): First-street, from Barford-street to Sixth-street; Sixth-street, from First-street southerly 50 yards.
Lake Macquarie Shire (Teralba): William-street, from North-street to Blair-street; Blair-street, from William-street easterly 67 yards.

THE main pipe in the said streets having been laid down, the owner, occupier or mortgagee (as the case may be) of all tenements and premises situated as above is hereby required, on or before the 31st July, 1925, to cause a proper pipe and stopcocks to be laid, so as to supply water from the main pipe to such tenements and premises.

ALFRED E. FRY,
Secretary.

Board's Offices, Newcastle,
17th June, 1925. [7416]

[7537] Sydney, 26th June, 1925.

APPLICATIONS FOR LEASES FOR OYSTER CULTURE.

IT is hereby notified that the undermentioned persons have applied to lease for oyster culture the portions of land described hereunder opposite their respective names.

Objections may be lodged at the Fisheries Branch, Chief Secretary's Department, within thirty days of the date of this notice against the leasing of any of the portions. If interference with a hauling ground is alleged, a statutory declaration by a licensed fisherman must be submitted, to the effect that the area has been hauled during the preceding twelve months.

E. B. HARKNESS,
Under Secretary.

No. 13,377, by William Elliot Warn, situated at Bermaguee River, offshore, adjoining the south-eastern boundary of Oyster Lease No. 12,298, parish of Bermaguee, county of Dampier, area about 2 roods.
No. 13,454, by Boris Cherniayeff, situated at Shark Island, Macleay River, adjoining the southern end of Oyster Lease No. 11,110, parish of Clybucca, county of Dudley, frontage 300 yards.
No. 13,414, by Norbert Clarence Holbert, situated at Wobbegong Bay, Port Stephens, adjoining the southern end of Oyster Lease No. 9,354, county of Gloucester, frontage 200 yards.
No. 13,453, by Frank Lockhart Cribb, situated at Toubouree Creek, in 2 sections, about 230 yards from the entrance to Toubouree Creek, parish of Woodburn, county of St. Vincent, frontage 400 yards (in all).

[7386] Sydney, 19th June, 1925.

APPLICATIONS FOR LEASES FOR OYSTER CULTURE.

IT is hereby notified that the undermentioned persons have applied to lease for Oyster Culture the portions of land described hereunder opposite their respective names.

Objections may be lodged at the Fisheries Branch, Chief Secretary's Department, within thirty days of the date of this notice against the leasing of any of the portions. If interference with a hauling ground is alleged, a statutory declaration by a licensed fisherman must be submitted to the effect that the area has been hauled during the preceding twelve months.

E. B. HARKNESS,
Under Secretary.

No. 13,434 by Robert Lonesborough, situated at Crookhaven River, adjoining the northern end of Oyster Lease No. 4,576, and being identical with expired Oyster Lease No. 6,503, parish of Numbaa, county of St. Vincent, frontage 200 yards.
No. 13,411 by Joseph Robert Law, situated at Hasting River, offshore, adjoining the southern boundary of Oyster Lease No. 13,347, parish of Torrens, county of Macquarie, area about 2 acres.
No. 13,446 by Isaac Lloyd, situated at Mullet Creek, Hawkesbury River, offshore, adjoining the northern end of Oyster Lease No. 12,382, parish of Patonga, county of Northumberland, area about 1 acre.
No. 13,451 by Sydney Pinkerton John Thomas Cole, situated at Mooney Mooney Creek, Hawkesbury River, on an eastern bank, adjoining the northern end of applied for Oyster Lease No. 13,373, and being identical with expired Oyster Lease No. 6,262, parish of Patonga, county of Northumberland, frontage 300 yards.
No. 13,413 by Harry Humphrey Bailey, situated at Macleay River, on the eastern side of Pelican Island, parish of Arakoon, county of Macquarie, frontage 1000 yards.

---

[158] Sydney, 10th July, 1925.

APPLICATIONS FOR LEASES FOR OYSTER CULTURE.

IT is hereby notified that the undermentioned persons have applied to lease for Oyster Culture the portions of land described hereunder opposite their respective names.

Objections may be lodged at the Fisheries Branch, Chief Secretary's Department, within thirty days of the date of this notice, against the leasing of any of the portions. If interference with a hauling ground

is alleged, a statutory declaration by a licensed fisherman must be submitted to the effect that the area has been hauled during the preceding twelve months.

E. B. HARKNESS,
Under Secretary.

No. 13,208, by John Lockton, situated at Sapling and Oyster Creeks, Cathie Creek, in 4 sections, sections 1 and 2 at the entrance to Sapling Creek, and sections 3 and 4 at the entrance to Oyster Creek, parish of Queen's Lake, county of Macquarie, frontage 500 yards (in all).

No. 13,006, by Thomas Henry McLaren, situated at Limeburner's Creek, Hastings River, offshore, adjoining the offshore boundaries of Oyster Leases Nos. 10,427, 6,677, and 13,327, parish of Torrens, county of Macquarie, area about 2 acres.

No. 13,448, by William Ross, situated at Hunter River, fronting portion No. 38 on Moscheto Island, and being identical with expired Oyster Lease No. 6,374, parish of Newcastle, county of Northumberland, frontage 150 yards.

No. 13,450, by John William Swainson, situated at Mooney Mooney Creek, Hawkesbury River, offshore, adjoining the north-western boundary of Oyster Lease No. 12,066, and the offshore boundary of Oyster Lease No. 6,963, section No. 3, parish of Cowan, county of Northumberland, area about 1 acre.

No. 13,458, by Alfred Ernest Palmer, situated at Mooney Mooney Creek, Hawkesbury River, adjoining the northern end of Oyster Lease No. 12,106, parish of Patonga, county of Northumberland, frontage 400 yards.

No. 13,438, by Frederick Phillips, situated at Big Swan Bay, Port Stephens, adjoining Oyster Leases Nos. 10,170 and 13,247, parish of Sutton, county of Gloucester, frontage 330 yards.

No. 13,465, by Charles Ross, situated at Tilligerry Creek, Port Stephens, offshore, in 2 sections, adjoining part of the eastern boundary of Oyster Lease No. 12,011, parish of Stowell, county of Gloucester, area 1 a. 3 r.

No. 13,473, by Edwin Legge, junior, situated at Shadrach's Creek, fronting portion No. 36 of 44 acres, about 250 yards from the entrance to Shadrack Creek, parish of Eden, county of Auckland, frontage 100 yards.

No. 13,380, by Timothy Bambery, situated at Tweed River, adjoining Oyster Leases Nos. 6,920 and 8,291, and being identical with expired Oyster Lease No. 6,154, parish of Terranora, county of Rous, frontage 600 yards.

No. 13,358, by James Barclay, situated at Wallis Lake, fronting a sand spit, and adjoining the southern boundary of Oyster Lease No. 10,441, parish of Forster, county of Gloucester, frontage 100 yards.

No. 13,469, by Richard Paul Pallman, situated at Wallis Lake, offshore, about 250 yards west of the north-west corner of Oyster Lease No. 12,729, parish of Forster, county of Gloucester, area about 3 acres.

No. 13,460, by Abraham Ryan, situated at Waterfall Creek, Clyde River, adjoining the southern end of Oyster Lease No. 6,170, and being identical with expired Oyster Lease No. 6,422, parish of Goba, county of St. Vincent, frontage 100 yards.

No. 13,461, by Abraham Ryan, situated at Waterfall Creek, Clyde River, adjoining the northern end of Oyster Lease No. 6,751, and being identical with expired Oyster Lease No. 6,421, parish of Goba, county of St. Vincent, frontage 200 yards.

PUBLIC SCHOOL TENDERS.

TENDERS, plainly endorsed and addressed to the Under Secretary, Department of Education, Sydney, will be received up till the date mentioned for the work specified below. Full particulars on tender forms and those bound with the Specifications.

TOM MUTCH,
Minister for Education.

22nd July, 1925, up till 4.30 p.m.

Wagga Wagga (Fresh)—Additions. (Plans, Bills of Quantities, &c., at Head Office; and Public Schools, Junee and Wagga Wagga.)

DEPARTMENT OF PUBLIC WORKS—TENDERS FOR WORKS.

TENDERS will be received up to 2 p.m. on the dates specified for the undermentioned works. Envelopes containing tenders must be addressed to the President, Tender Board, Public Works Department, Sydney, and have legibly endosed upon the face thereof the name of the work for which tender is submitted. The Government does not bind itself to accept the lowest or any tender.

Specifications and plans of all works may be seen in Contractor's Room, Public Works Department, Sydney, in addition to the other places mentioned.

Plans will be supplied at the rate of 5s. for each sheet, and specifications at 5s. per copy. Payment to be made to Accountant of Department. For Architectural Works, plans only may be purchased.

20th July, 1925.

Bridge over Tweed River at Byangum, road Uki to Murwillumbah—Construction of Low Level Timber Beam Bridge on Concrete Piers. (Specification, &c., at Court-houses, Grafton, Lismore and Murwillumbah; and Public Works Office, Newcastle.)

Carrington Police Station—Repairs and Painting. (Specification, &c., at Public Works Office, Newcastle.)

Central Police Courts, Liverpool-street, Sydney—Internal Renovations.

Tingha Court-house—Alterations and Additions (Fresh Tenders). (Specification, &c., at Court-house, Tingha; and District Works Office, Armidale.)

27th July, 1925.

Road from Woodenbong to the Queensland Border—(Contract No. 4), Clearing, Forming, &c. (Specification, &c., at Court-houses, Casino, Tenterfield, Murwillumbah and Kyogle (N.S.W.), and Warwick (Q.); Police Stations, Woodenbong (N.S.W.), and Beaudesert and Rathdowney (Q.); and Public Works Office, Lismore. (Fresh Tenders.)

Glen Innes Hospital—Erection of Memorial Ward for Children. (Fresh Tenders—Specification, &c., at Court-house, Glen Innes; and District Works Office, Armidale.)

Kiama-Nowra Transmission Line—Supply and Delivery of Copper Conductors, Tie Wire and Jointing Sleeves.

Goulburn District Hospital—Alterations and Additions to Central Block. (Specification, &c., at District Works Office, Goulburn.)

4th August, 1925.

Blackheath Water Supply—Supply and Erection of Electrically-driven Pumping Plant, Crane and Gantries.

Kiama—Nowra Transmission Line—Supply and Delivery of Wooden Poles.

Nabiac Police Buildings—Painting, Repairs, &c. (Specification, &c., at Court-house, Nabiac; and District Works Office, Kempsey.)

Northern Suburbs Ocean Outfall Sewer—Supply and Delivery of twenty-four Air Compressors for the 5th, 6th and 7th sections.

Bulli District Hospital—Supply, Delivery and Erection of Laundry Plant.

Albury Gaol—Installation of Electric Light. (Specification, &c., at Albury Gaol; and District Works Office, Cootamundra.)

East Maitland Court-house and Court-keeper's Quarters—Installation of Electric Light. (Specification, &c., at Court-house, East Maitland; and Public Works Office, Newcastle.)

10th August, 1925.

Queanbeyan Water Supply—Construction of Gravitation and Service Mains, Reticulation, and Service Reservoir.

West Maitland Court-house Building—Repairs and Painting. (Specification, &c., at Court-house, West Maitland; and Public Works Office, Newcastle.)

Michelago Police Station—Repairs, Painting, &c. (Specification, &c., at Police Station, Michelago; and District Works Office, Goulburn.)

17th August, 1925.

Sydney Water Supply, Lupton Dam—Supply and delivery of petrol-driven locomotive (Specification, &c., at Department of Public Works, Melbourne).

24th August, 1925.

Corowa Water Supply—Supply and Erection of Pumping Machinery, Crane and Gantries.

14TH SEPTEMBER, 1925.

Bridge over Cook's River at General Holmes' Drive—Manufacture, Supply and Delivery of Electrical Equipment, Machinery and Metal Work for Bascule Bridge. (Specification, &c., at Departments of Public Works, Melbourne and Adelaide; and Public Works Office, Newcastle. Contract No. 1.)

Bridge over Cook's River at General Holmes' Drive (Contract No. 2)—Receipt at site and Erection of Electrical Equipment, and Metalwork for Steel Bascule Span, Steel Towers, Machinery, &c., &c.; also Construction of Reinforced Concrete Piers, Abutments, Approach Spans, Embanked Approaches, &c., &c. (Specification, &c., at Departments of Public Works, Melbourne and Adelaide; and Public Works Office, Newcastle).

21ST SEPTEMBER, 1925.

Barren Jack Hydro-electric Development—Supply and Delivery of Material and Apparatus for a complete Communication System.

M. M. FLANNERY.

DEPARTMENT OF PUBLIC WORKS—TENDERS FOR LEASING.

TENDERS will be received up to 2 p.m. on the date specified for the undermentioned. Tenderers to state what rental they are prepared to offer, or the lowest sum for which they will work the Watering Place with the privelege of retaining the collections authorised by Regulation. Envelopes containing tenders must be addressed to the President, Tender Board, Public Works Department, Sydney, and have legibly endorsed upon the face thereof the name of the Public Watering Place for which tender is submitted. Tenders must be accompanied by a deposit of £5, and should specify the names and addresses of two proposed sureties. The Department does not bind itself to accept any tender.

The lease will be subject to the provisions of the Public Watering Places Act, 1900, and the Regulations thereunder. The lessee may cultivate the tenant's lease and any improvements which he may effect in the shape of clearing and burning-off timber may be considered in his favour should he tender for a new lease at the expiration of his term.

Copies of the Act, Regulations, conditions of lease, and agreement may be seen, and further information and form of tender may be obtained from the Local District Works Office, or from the Department of Public Works, Sydney.

20TH JULY, 1925.

Scope's Range Bore, 640 acres, road Silverton to Wilcannia, Broken Hill District. Term of lease to be for 5 years from 1st August, 1925.

10TH AUGUST, 1925.

Keilor Tank, 640 acres, road Cultowa to Jacob's Well, Hay District. Term of lease to be for 5 years from 1st September, 1925.

M. M. FLANNERY.

NEW SOUTH WALES GOVERNMENT RAILWAYS AND TRAMWAYS.

TENDERS will be received at the office of the Railway Commissioners, Bridge-street, Sydney, until 12 noon on the dates shown for the services specified:—

22ND JULY, 1925.

For Purchase of the whole or any of the undermentioned Motor Vehicles:—

2 Chandler Motor Cars.
2 Buick Motor Cars.
1 Renault Motor Car.
1 Moreland Lorry.
2 Albion Lorries.
1 Baker Electric Lorry.

Tender forms and further particulars from Comptroller of Stores, Wilson-street, Newtown.

For Supply and Fixing of about 235 square yards of White Glazed Wall Tiles and about 870 square yards of Red Floor Tiles in switch-house White Bay Power-house. Plans and specifications, price 2s. 6d., from Engineer in Chief for Existing Lines, Bridge-street, Sydney.

For Purchase of Scrap Non-ferrous Metal. Tender forms, &c., from Comptroller of Stores, Wilson-street, Newtown.

29TH JULY, 1925.

For Supply of Fifty (50) All Steel Suburban Cars to specification No. 986, price £5 5s. first copy; subsequent copies £3 3s., from Chief Mechanical Engineer, Wilson-street, Redfern.

For Supply of Large and Small Coal. Tender forms, &c., from Comptroller of Stores, Wilson-street, Newtown.

5TH AUGUST, 1925.

For Supply and Erection of Two (2) Ash Conveyors for White Bay Power-house to specification No. 710. Price, first copy, 10s.; subsequent copies, 5s., from Chief Electrical Engineer, 61 Hunter-street, Sydney.

For Manufacture, Supply and Delivery, and Setting of Wall Tiling to the Northern Concourse of Central Electric Railway Station. Specifications may be seen (or purchased) at £2 2s. per set, at Office of Chief Engineer, Metropolitan Railway Construction Branch, Room 48, Public Works Building, Phillip-street, Sydney.

26TH AUGUST, 1925.

For Supply of Two (2) 50 K.V.A. Transformers to specification No. 722, price 2s. 6d. each, from Chief Electrical Engineer, 61 Hunter-street, Sydney.

2ND SEPTEMBER, 1925.

For Supply of two (2) 250 K.V.A. Transformers for Sutherland Sub-station to Specification No. 724, price 2s. 6d. each, from Chief Electrical Engineer, 61 Hunter-street, Sydney.

9TH SEPTEMBER, 1925.

For the Supply and Erection of One (1) Electric Travelling Jib Crane for White Bay Power-house to specification No. 711, obtainable from Chief Electrical Engineer's Office, 61 Hunter-street, Sydney. Price, first copy, 5s.; subsequent copies, 2s. 6d. each.

For Supply of Three (3) 100 K.V.A. Single-phase Transformers to specification No. 726, price 2s. 6d. each, from Chief Electrical Engineer, 61 Hunter-street, Sydney.

23RD SEPTEMBER, 1925.

For Supply of Four (4) Feed Water Meters for White Bay Power-house, to specification No. 718. Price 2s. 6d. each, from Chief Electrical Engineer, 61 Hunter-street, Sydney.

7TH OCTOBER, 1925.

For Supply and Erection of 20,000 K.W. Turbo Alternator for White Bay Power-house, to specification No. 719, from Chief Electrical Engineer, 61 Hunter-street, Sydney; price, £1 per copy.

21ST OCTOBER, 1925.

For Supply of one (1) Two-ton Industrial Electric Elevating Truck to Tramway Stores, Randwick, to Specification No. 723, price 2s. 6d. each, from Chief Electrical Engineer, 61 Hunter-street, Sydney.

For Supply and Erection of One (1) Five-ton Electric Overhead Travelling Crane for Gordon-avenue Workshops, Newcastle, to specification No. 714, price 5s. per copy, from Chief Electrical Engineer, 61 Hunter-street, Sydney.

11TH NOVEMBER, 1925.

For Supply of One (1) five-ton 3-motor Electric Overhead Travelling Crane, span 56 feet 2 inches, for Iron and Steel Foundry, Eveleigh. Copies of specifications from Chief Mechanical Engineer, Wilson-street, Redfern, price 5s. first copy; subsequent copies 2s. 6d.

All tenders to be properly endorsed. No tender necessarily accepted. Make cheques payable "Railway Commissioners." Any tender unaccompanied by deposit, as provided in conditions of contract, will be rejected.

W. J. MORRIS, Secretary.

TENDERS FOR SUPPLY OF TIMBER.

TENDERS for the supply and delivery of Pine, Silky Oak, Red Wood, Beech, Pacific Maple and Red Island Cedar timbers, for use in the Education Department's Furniture Workshops, will be received at the Department of Education until 4.30 p.m., on Wednesday, 22nd July, 1925.

Tender forms and full particulars at the Department of Education, Sydney, and Furniture Workshops, Moore-street, Drummoyne.

TOM MUTCH,
Minister for Education.

[432]

[315] Water Conservation and Irrigation Commission, Sydney, 17th July, 1925.

NOTIFICATION OF THE SETTING APART OF LANDS WITHIN THE WENTWORTH (CURLWAA) IRRIGATION AREA FOR LEASE AS IRRIGATED HOLDINGS.

IN pursuance of the provisions of the Wentworth Irrigation Act, and the Regulations and By-laws made thereunder, the lands described in the Schedule hereto are hereby set apart for disposal for lease as irrigated holdings.

H. H. DARE,
Commissioner.

SCHEDULE.

Wentworth (Curlwaa) Irrigation Area.

The irrigated holdings will be available for application on and after the 10th August, 1925, and will be subject generally to the provisions of the Wentworth Irrigation Act, and Regulations and By-laws made thereunder from time to time.

An application for an irrigated holding shall be on Form No. 1 of Schedule "A" of the Regulations and must be accompanied by a deposit equal in amount to the rent which would accrue due in respect of the period from the date of application to the 30th June or 31st December of the half-year commencing 1st January or 1st July, as the case may be, in which application is made and first instalment for Commission's improvements. If two or more holdings are included in an application, the order in which they are entered shall be taken to be the order of preference, and the deposit to be lodged shall be that for the holding so included in respect of which the rent is greatest. The application shall be signed and the declaration printed on the application form shall be made by the applicant. The application shall be lodged with the Manager, Wentworth (Curlwaa) Irrigation Area at Curlwaa, by the applicant in person during office hours on the 10th August, 1925, or during office hours on any subsequent business day, or may be forwarded on any day to the said Manager, at Curlwaa, in a posted letter, but so as not to be received by the Manager before the 10th August, 1925.

Applications received on any day from 10th to 15th August, 1925, inclusive, where conflicting, shall be deemed to have been lodged simultaneously on 10th August, 1925, and shall be considered in conjunction with each other.

Applications by discharged soldiers must be accompanied by a Qualification Certificate on Form 2 under the Returned Soldiers Settlement Act, 1916, or a copy thereof.

The granting of any application is entirely at the discretion of the Commission, which may give preference to any applicant, or group of applicants. Such granting shall be notified in the Government Gazette.

ALL OTHER THINGS BEING EQUAL APPLICATIONS RECEIVED FROM DISCHARGED SOLDIERS WILL RECEIVE PREFERENCE.

An applicant will be deemed to be a discharged Soldier who has received a Qualification Certificate from a Classification Committee appointed under the Returned Soldiers Settlement Act, 1916.

Within three months of the granting of an application, the applicant shall sign and execute a lease in a form as near to Form III of Schedule "A" to Regulations as the circumstances will permit. Such lease shall contain the special conditions notified herein. The deposit lodged with the application shall then be applied towards payment of rent.

Under the By-laws the water rate shall be fixed from time to time.

The Commission has power to impose from time to time a further rate on the land in addition to the water rate.

The lots, under natural conditions, would be, more or less, liable to flood, but levee banks have been or are being constructed with a view to affording protection against same, nevertheless the Commission will not accept any liability in the event of the lots being flooded at any time, and lessees must take such risk.

The value of the improvements which are the property of the Commission, shall be paid to the Commission by the lessee in the number of instalments (unless the lessee desires to pay sooner) specified in the Schedule hereunder, together with interest at the rate of 6½ per cent. per annum on the unpaid balance; of these instalments the first shall be lodged with application and the second instalment shall be paid on 1st January or 1st July as the case may be, next following the granting of the application and subsequent instalments thereafter half-yearly on 1st July and 1st January in each year. Three or more instalments may be paid in any one year.

The lease shall be subject to the following special conditions:—

1. The term of the lease shall be thirty years from date of notification in the Government Gazette of acceptance of application.
2. The lessee shall destroy all noxious animals, plants, and weeds on the land leased.
3. The lessee shall not sublet the holding or part thereof without the approval in writing of the Commission being first obtained.
4. The Commission shall not be bound to pay for the proportion of any dividing fence or fences.
5. The lessee shall pay all rates and taxes.
6. The lease shall be subject to a condition of residence for a term of five years from the date of notification in the Government Gazette of acceptance of the application. Residence shall be performed by the lessee for the time being, and shall commence within six months after the above date, but the Commission, upon application in writing by the lessee, and upon sufficient reason being shown, may, if it thinks fit, suspend or remit such condition of residence.
7. The land leased shall not be capable of being transferred or otherwise dealt with unless the Commission's consent thereto has been obtained, and except where the Commission is satisfied that the lessee is compelled by sickness of himself or family, financial difficulties, or other adverse circumstances, to leave his holding, is shall not be transferable—except by way of mortgage—until the expiry of five years from the date of notification in the Government Gazette of acceptance of the application.
8. The lessee shall continuously and diligently throughout the currency of the lease cultivate and care for his holding and maintain same in good repair and condition.
9. The lessee shall pay to the Commission survey fee as specified hereunder. Such survey fee shall (unless the lessee desires to pay sooner) be paid in ten equal half-yearly instalments, the first of which shall be paid on or before 1st January or 1st July, as the case may be, next following the date of notification in the Government Gazette of acceptance of application, and the remaining instalments shall be paid thereafter half-yearly on or before the first days of July and January in each year, with interest at the rate of 4 per cent. per annum on the amount unpaid.

Application forms and full particulars may be obtained and plan inspected at the Office of the Manager, Wentworth (Curlwaa) Irrigation Area, Curlwaa, and the Office of the Water Conservation and Irrigation Commission, Union House, 247 George-street, Sydney.

SCHEDULE.

WENTWORTH (CURLWAA) IRRIGATION AREA—IRRIGATED HOLDINGS.

Papers.	Lot No.	Sec. No.	Area.	Annual Rental.	Annual Water Rate for time being.	Survey Fee.	Improvements the property of the Commission.				
							Description.	Value.	No. of Instalments.	First Instalment.	Each remaining Instalment.
			a. r. p.	£ s. d.	£ s. d.	£ s. d.		£		£	£
1925-13211	8	10	16 1 37 (ex. rds.)	12 7 4	16 9 8	4 13 4	Clearing, ploughing, grading, ditching, trees, and vines.	250	20	41	11
1924-12635	12	10	15 3 7	12 12 8	15 16 0	4 13 4	Clearing, ploughing, grading, ditching, fencing, firewood.	225	10	45	10
12063	13	12	17 0 39 (ex. rd.)	17 5 0	17 5 0	4 13 4	Clearing, ploughing, fencing, and G.I. room.	300	20	53	13

NOTE.—So much of the notifications of the 2nd September, 1921, as relate to lots 8 and 12, section 10, and of the notification of 28th July, 1922, as relates to lot 13, section 12, are hereby revoked.

Mines Department Notices.

[329] Department of Mines,
Sydney, 17th July, 1925.

NOTICES TO APPLICANTS FOR LEASES FOR MINING AND FOR PURPOSES IN CONNECTION WITH MINING; TO THE LESSEES UNDER SUCH LEASES; AND TO WHOM IT MAY CONCERN.

NOTICE IS HEREBY GIVEN THAT—

HIS Excellency the Governor, with the advice of the Executive Council, has approved of the grant of leases of Crown Lands in satisfaction of the undermentioned applications:—

FOR GOLD-MINING LEASES.

(1925-7,755; 7,927 L.B.)

Nimitybelle No. 12, John Edward Wright, portion GL 22, county Beresford, parish Throsby, 10 acres, dated 16th February, 1925.

Parkes No. 182 (local 237), Thomas Gideon Leece, Henry Glasson Hocking and James Fredrick Barr, portion GL 243 county Ashburnham, parish Parkes, 5 acres, dated 10th December, 1924.

Parkes 181 (local 236), Harry Anderson and Raymond Robert Matheson, portion GL 242, county Ashburnham, parish Parkes, 5 acres, dated 9th December, 1924.

FOR A MINING PURPOSES LEASE.

(1925-7,895 L.B.)

Rylstone No. 50 (local 290), Cement Products Limited, portion ML 22, county Roxburgh, parish Clandulla, 1 a. 0 r. 2 p., dated 22nd November, 1924.

J. M. BADDELEY, Minister for Mines.

HIS Excellency the Governor, with the advice of the Executive Council, has refused the undermentioned applications for Leases of Crown Lands:—

FOR GOLD MINING LEASES.

(1925-7,972; 7,929 L.B.)

Copmanhurst No. 299, William Henry Crabb, county Drake, parish Churchill, 10 acres, dated 12th January, 1925.

Stuart Town No. 187, John Joseph Fitzsimmons, county Wellington, parish Muckerawa, 2 acres, dated 10th January, 1925.

FOR MINERAL LEASES.

(1925-7,894; 7,973; 7,930 L.B.)

Capertee No. 110 (local 147), The Invincible Colliery Limited, county Roxburgh, parish Cullen Bullen, ¾ acre, dated 19th May, 1924.

Newcastle No. 225 (local 287), Kenneth Campbell Church, county Northumberland, parish Awaba, 640 acres, dated 11th November, 1922.

Newcastle No. 226 (local 288), Kenneth Campbell Church, county Northumberland, parish Awaba, 640 acres, dated 11th November, 1922.

Wattle Flat No. 1 (local 74), Griffith William Williams, portion ML 122A, county Roxburgh, parish Macquarie, 50 acres, dated 21st May, 1924.

FOR MINING PURPOSES LEASES.

(1925-7,950; 7,757; 7,758 L.B.)

Dungog No. 36, Australian Pigment and Fire Brick Company Limited, county Gloucester, parish Sutton, 1 1/7 acres, dated 29th April, 1925.

Rylstone No. 42 (local 261), Crown Gold Mine, No Liability, county Roxburgh, parish Tabrabucca, 66 feet by 10 feet, dated 3rd July, 1924.

Rylstone No. 45 (local 264), Crown Gold Mine, No Liability, county Roxburgh, parish Tabrabucca, 66 feet by 10 feet, dated 3rd July, 1924.

Rylstone No. 43 (local 262), Crown Gold Mine, No Liability, county Roxburgh, parish Tabrabucca, 66 feet by 33 feet, dated 3rd July, 1924.

Rylstone No. 44 (local 263), Crown Gold Mine, No Liability, county Roxburgh, parish Tabrabucca, 66 feet by 33 feet, dated 3rd July, 1924.

J. M. BADDELEY, Minister for Mines.

HIS Excellency the Governor, with the advice of the Executive Council, has voided the Leases of Crown Lands granted in satisfaction of the undermentioned applications, the lessees having neglected or refused to execute the same:—

FOR GOLD MINING LEASES.

(1925-7,760; 7,811 L.B.)

Drake No. 142 (local 231), William James Arthur, portion GL 11, county Buller, parish Pocupar, 4 a. 0 r. 16 p., 8th April, 1925, date of lease.

Mandurama No. 29 (local 39), John Charles Steer and Joseph Robert Hush, portion GL 86, county Bathurst, parish Somers, 4 acres, 16th February, 1925, date of lease.

FOR MINERAL LEASES.

(1925-7,928; 7,971 L.B.)

Hillston No. 41 (local 44), Henry Dawson, portion ML 5, county Mossgiel, parishes Nintie and Papatoitoi, 39 acres, 8th April, 1925, date of lease.

Tingha No. 387 (local 768), Andrew Donald Fraser, portion ML 10, county Hardinge, parish Clarke, 20 acres, 1st May, 1925, date of lease.

J. M. BADDELEY, Minister for Mines.

HIS Excellency the Governor, with the advice of the Executive Council, has approved of the grant of leases in satisfaction of the undermentioned applications for Mining Leases of Private Lands:—

(1925-6,994; 7,752; 7,754; 7,964; 7,965; 7,966; 7,967; 7,968; 7,969; 7,970 L.B.)

Rylstone No. 184 (local 278), Thomas Lynch, portion PML 13, part of portions 90 and 100, county Phillip, parish Dungeree, 7 a. 1 r. 22 p., surface right 4 acres, dated 2nd September, 1924.

Rylstone No. 185 (local 279), Thomas Lynch, portion PML 12, part of portions 127 and 99, county Phillip, parish Dungeree, 14 a. 2 r. 7 p. ex. road, surface right 2 acres, dated 2nd September, 1924.

Capertee No. 164, Frank Rowsell, portion 66, county Roxburgh, parish Cullen Bullen, 60 acres, dated 13th January, 1925.

Rylstone No. 298, Phillip Farrelly, portions 26 and 33, county Roxburgh, parish Clandulla, area, 80 acres, dated 25th March, 1925.

Burrowa No. 77, James Henry Price, portion PGL 36, part of portion 10, county Harden, parish Eubindal, 19 a. 0 r. 17 p., surface right, 2 acres, dated 30th March, 1925.

East Maitland No. 75 (local 226), Thomas Evans, portion PML 4, part of portions 3 and 63, county Northumberland, parishes Alnwick and Maitland, 584 acres, dated 7th July, 1922.

East Maitland No. 76 (local 267), Thomas Evans, portion 64, county Northumberland, parish Alnwick, 560 acres, dated 7th July, 1922.

Newcastle No. 44 (local 236), Caledonian Collieries Limited, portions 69 and 115, county Northumberland, parish Teralba, 233 a. 3 r. 10 p. ex. road and public school site, dated 24th November, 1921.

Orange No. 221 (local 399), Walter Wakeham, portion PGL 17, part of portion 162, county Bathurst, parish Waldegrave, 22 a. 3 r. 10 p., surface right 5 acres, dated 13th October, 1924.

Orange No. 404, Lucknow Pups Gold-mining Company No Liability, portion PGL 105, part of portion 61, county Bathurst, parish Huntley, 10 acres, dated 25th February, 1925.

Tumut No. 172, Thomas Hayden Cunningham, portion PML 2, part of portion 24, county Buccleuch, parish Baloo, 40 acres, surface right 3 acres dated 27th February, 1925.

Yalgogrin No. 36 (local 212), George Sheehan, portion PGL 11, part of portion 38, county Cooper, parish Narriah, 15 a. 2 r. 5 p., surface right 2 acres, dated 24th December, 1924.

J. M. BADDELEY, Minister for Mines.

HIS Excellency the Governor, with the advice of the Executive Council, has approved of the grant of a lease in satisfaction of the undermentioned applications for a Lease of Crown and Private Lands for Mining Purposes:—

(1925-7,761 L.B.)

Milton No. 39 (local 136), No. 12 (local 137), and No. 13 (local 138), The Newbold Silica Fire-Brick Company Limited, portion ML 49, county St. Vincent, parishes Conjola and Ulladulla, 3 a. 2 r. of private land, and 6 a. 1 r. 35 p., of Crown Land, dated 30th December, 1924.

J. M. BADDELEY, Minister for Mines.

HIS Excellency the Governor, with the advice of the Executive Council, has refused the undermentioned applications for Mining Leases of Private Lands:—

(1925-7,756; 7,759; 7,810 L.B.)

Rylstone No. 155 (local 225), Crown Gold Mine No Liability, part of portions 118, 43, 119, 135, 34 and 133, county Roxburgh, parish Tabrabucca, 4 acres, dated 5th February, 1924.

Rylstone No. 156 (local 226), Crown Gold Mine No Liability, part of portions 118, 135, 34, 133 and 43, county Roxburgh, parish Tabrabucca, 1 a. 1 r., dated 5th February, 1924.

Inverell No. 128, Fred Lindsay Staggs, part of portions 150 and 161, county Arrawatta, parish Swamp Oak, 5 acres, dated 14th March, 1925.

J. M. BADDELEY, Minister for Mines.

IT is hereby notified that the undermentioned application for an authority to prospect in terms of section 17 of the Mining Act, 1906, has been refused:—

(1925-7,782 L.B.)

Lithgow No. 27, Austin William Cockerton, portion ML 50, parish Hartley, county Cook, 355 a. 1 r. 7 p., dated 20th June, 1925.

J. M. BADDELEY, Minister for Mines.

---

[311] Sydney 17th July, 1925.

IT is hereby notified that His Excellency the Governor, with the advice of the Executive Council, has cancelled the undermentioned leases for non-fulfilment of the labour conditions contained therein, and they are hereby declared cancelled:—
[1925-7,745 L.B.]

Mineral Leases, Mining Act, 1906.

No. 2,697, Hoskins Iron and Steel Company Ltd., portion ML 3, county Georgiana, parish Bingham, area, 5 acres, application No. Tuena 53-167.

No. 2,735, Hoskins Iron and Steel Company Ltd., portion ML 3, county Georgiana, parish Meglo, area, 3 acres, application No. Tuena 48-158.

No. 2,758, Hoskins Iron and Steel Company Ltd., portion ML 7, county Georgiana, parish Gillindich, area, 10 acres, application No. Tuena 55-180.

No. 2,771, Hoskins Iron and Steel Company Ltd., portion ML 11, county Georgiana, parish Wangalo, area, 1 acre, application No. Tuena 57-192.

No. 2,780, Hoskins Iron and Steel Company Ltd., portion ML 1, county Georgiana, parish Laggan, area, 5 acres, application No. Tuena 56-181.

No. 2,855, Hoskins Iron and Steel Company Ltd., portion ML 1, county Georgiana, parish Bingham, area 25 acres, application No. Tuena 58-193.

No. 2,856, Hoskins Iron and Steel Company Ltd., portion ML 2, county Georgiana, parish Bingham, area, 15 acres, application No. Tuena 59-194.

No. 2,872, Hoskins Iron and Steel Company Ltd., portion ML 7, county Georgiana, parish Blackman, area, 10 acres, application No. Tuena 60-196.

J. M. BADDELEY, Secretary for Mines.

---

[312] Sydney, 17th July, 1925.

IT is hereby notified that His Excellency the Governor, with the advice of the Executive Council, has cancelled the undermentioned leases for non-fulfilment of the labour conditions contained therein, and they are hereby declared cancelled:—
[1925-7,667 and 7,951 L.B.]

Private Lands Leases, Mining Act, 1918.

No. 59, Hoskins Iron and Steel Company Limited, portion PML 3, county Georgiana, parish Gillindich, area, 10 acres, application No. Tuena, 49-178.

No. 69, Hoskins Iron and Steel Company Limited, portion PML 1, county Georgiana, parish Wangalo, area, 5 acres, application No. Tuena 58-189.

No. 70, Hoskins Iron and Steel Company Limited, portion PML 2, county Georgiana, parish Wangalo, area, 5 acres, application No. Tuena 59-190.

No. 94, Hoskins Iron and Steel Company Limited, portion PML 4, county King, parish Crookwell, area, 5 acres, application No. Goulburn 26-102.

No. 117, Hoskins Iron and Steel Company Limited, portion PML 5, county Georgiana, parish Bingham, area, 5 acres, application No. Tuena 66-201.

Private Lands Leases, Mining Act, 1906.

No. 1,465, Hoskins Iron and Steel Company Limited, portion PML 5, county Georgiana, parish Meglo, area, 20 acres, application No. Tuena 44-173.

No. 1,488, Hoskins Iron and Steel Company Limited, portion PML 2, county Georgiana, parish Blackman, area, 10 acres, application No. Tuena 48-177.

No. 1,489, Hoskins Iron and Steel Company Limited, portion PML 1, county Georgiana, parish Meglo, area, 5 acres, application No. Tuena 50-179.

No. 1,580, Hoskins Iron and Steel Company Limited, portion PML 26, county Georgiana, parish Meglo, area, 5 a. 2 r. 25 p., application No. Tuena 64-199.

No. 1,466, Hoskins Iron and Steel Company Limited, portion PML 2, county Georgiana, parish Laggan, area, 10 acres, application No. Tuena 46-175.

No. 1,481, Hoskins Iron and Steel Company Limited, portion PML 1, county Georgiana, parish Laggan, area, 10 acres, application No Tuena 45-174.

No. 1,495, Hoskins Iron and Steel Company Limited, portion PML 3, county Georgiana, parish Laggan, area, 10 acres, application No. Tuena 60-191.

No. 1,569, Hoskins Iron and Steel Company Limited, portion PML 6, county Georgiana, parish Bingham, area, 5 acres, application No. Tuena 53-184.

No. 1,581, Hoskins Iron and Steel Company Limited, portion PML 3, county Georgiana, parish Bingham, area, 10 acres, application No. Tuena 67-202.

No. 1,582, Hoskins Iron and Steel Company Limited, portion PML 4, county Georgiana, parish Bingham, area, 5 acres, application No. Tuena 68-203.

No. 1,583, Hoskins Iron and Steel Company Limited, portion PML 1, county Georgiana, parish Bingham, area, 5 acres, application No. Tuena 69-204.

No. 1,584, Hoskins Iron and Steel Company Limited, portion PML 2, county Georgiana, parish Bingham, area 5 acres, application No. Tuena 70-205.

No. 1,570, Hoskins Iron and Steel Company Limited, portion PML 3, county Georgiana, parish Blackman, area, 7 a. 0 r. 23 p., application No. Tuena 61-195.

No. 1,585, Hoskins Iron and Steel Company Limited, portion PML 1, county Georgiana, parish Blackman, area, 6 a. 2 r. 2 p., application No. Tuena 47-176.

No. 1,574, Hoskins Iron and Steel Company Limited, portion PML 4, county Georgiana, parish Laggan, area, 3 a. 3 r. 20 p., application No. Tuena 62-197.

No. 1,586, Hoskins Iron and Steel Company Limited, portion PML 5, county Georgiana, parish Laggan, area, 3 a. 3 r. 8 p., application No. Tuena 63-198.

No. 1,681, Thomas Morgan, portion PGL 10, county Bathurst, parish Somers, area, 2 acres, application No. Carcoar 5-170 (124A).

J. M. BADDELEY, Secretary for Mines.

---

[313] Sydney, 17th July, 1925.

IT is hereby notified that His Excellency the Governor, with the advice of the Executive Council, has cancelled the undermentioned leases for non-payment of the rents due thereon, and they are hereby declared cancelled:—
[1925-7,744; 7,747 L.B.]

MINERAL LEASES, COAL AND SHALE MINING ACT, 1906.

No. 627, Iris Grove and Norman Pern, portion ML 5, county Hunter, parish Caroora, area, 640 acres, application No. Muswellbrook 3-5.

No. 628, Iris Grove and Norman Pern, portion ML 4, county Hunter, parish Caroora, area, 640 acres, application No. Muswellbrook 4-6.

GOLD LEASE, MINING ACT, 1906.

No. 2,729, William Henry Frazer, portion GL 199, county Narromine, parish Mingelo, area 1 acre, application No. Peak Hill 46-54.

J. M. BADDELEY, Secretary for Mines.

---

[314] Department of Mines,
Sydney, 17th July, 1925.

RESERVE FROM OCCUPATION UNDER ANY MINER'S RIGHT OR BUSINESS LICENSE, PARISH OF STANFORD, COUNTY OF NORTHUMBERLAND.

HIS Excellency the Governor, with the advice of the Executive Council, and in pursuance of the powers conferred by section 14 (3) of the Mining Act, 1906, has been pleased to exempt from occupation under any Miner's Right or Business License the Crown Lands herein described.

J. M. BADDELEY, Secretary for Mines.

DESCRIPTION.

EASTERN DIVISION.

LAND DISTRICT OF MAITLAND; TARRO SHIRE.

No. 1,747. Parish of Stanford, county of Northumberland; area, about 58 acres, being land within the boundaries notified 16th January, 1925, as an addition to the village of Pelaw Main. Plan Pelaw Main 14 Roll.
[Papers 1925-7,646 L.B.]

---

[276] Department of Mines,
Sydney, 17th July, 1925.

REVOCATION IN PART OF NOTIFICATION OF GENERAL RESERVATION MADE UNDER SECTION 14 (3), MINING ACT, 1906, NOTIFIED 18TH NOVEMBER, 1921, PARISH OF STANFORD, COUNTY OF NORTHUMBERLAND.

HIS Excellency the Governor, with the advice of the Executive Council, has been pleased, in pursuance of the provisions of section 14 (3), of the Mining Act, 1906, to direct that from and after 2.30 p.m. on the abovementioned date, that part of General Reservation made under the said section and Act, notified 18th November, 1921, exempting certain Crown land from occupation under any miner's right or business license, which is embraced by the accompanying description, be revoked, and it is hereby revoked accordingly.
[1925-6,433 Misc.]

J. M. BADDELEY, Secretary for Mines.

DESCRIPTION.

EASTERN DIVISION.

LAND DISTRICT OF MAITLAND; CESSNOCK SHIRE.

County of Northumberland, parish of Stanford, village of Neath, containing an area of 39½ perches, being that part within the boundaries of allotment 21, section 2. Plan Neath 3.
[Papers 1925-5,376 Misc.]

Lands Department Notices.

[7189] Sydney, 17th July, 1925.

NOTIFICATION OF CLOSING OF ROADS AND APPROVAL OF THE SALE OF THE LANDS COMPRISED THEREIN UNDER ROAD PURCHASE APPLICATION.

I, Sir Dudley Rawson Stratford de Chair, Admiral in the Royal Navy, Knight Commander of the Most Honourable Order of the Bath, Member of the Royal Victorian Order, Governor of the State of New South Wales, and its Dependencies in the Commonwealth of Australia, do hereby notify that in pursuance of the provisions of the 20th section, Public Roads Act, 1902, the roads described hereunder are hereby closed and the lands comprised therein granted to the persons mentioned.

D. R. S. de CHAIR,
Governor.

P. F. LOUGHLIN, Minister for Lands.

Descriptions.

Road Purchase Application 1919-74, Henry Barnier, 3 acres 1 rood 14 perches. The unnecessary north-eastern half of the boundary road 100 links wide separating portion 125 from portion 124, and the south-eastern half of the boundary road 100 links wide separating portions 124 and 123 (part) from portion 96 and G. Tarrant's part of portion 97, the boundary road 100 links wide on the south-east of D. Tarrant's part of portion 97, also the strip 50 links wide at the westernmost corner of portion 124, parish of Great Marlow, county of Clarence, Land District of Grafton, Shire of Copmanhurst.
[Roads 1919-232-48]

Road Purchase Application 1922-9, Henry Reymond Gobbert, 4 acres 2 roods 8 perches. The unnecessary eastern half of the boundary road 100 links wide separating portion 303 (part), and end of closed road from end of road and portion 29 (part); unnecessary boundary road 100 links wide north of portion 29, also the reserved road 100 links wide within and along the north boundary of portion 28, parish of Gum Flat, county of Murchison, Land District of Inverell, Bannockburn Shire.
[Roads 1921-870-24]

Road Purchase Application 1923-22, John McGilvray, 1 acre 0 roods 39 perches. The reserved road 100 links wide within portion 12, parish of Yarratt, county of Macquarie, Land District of Taree, Shire of Manning.
[Roads 1923-26-12]

Road Purchase Application 1923-154, Annie Elizabeth Kitchen (wife of John Hambleton Kitchen), 11¼ perches. The unnecessary part of road (Fairfax-road) provided in a private subdivision of portion 211, as shown on Certificate of Title, volume 1,605, folio 243, parish of Alexandria, county of Cumberland, Metropolitan Land District, Municipality of Woollahra.
[Roads 1923-102-23]

Road Purchase Application 1923-222, Arthur Caleb Nash, 7 acres 0 roods 36 perches. The unnecessary reserved road 100 links wide within portions 129 and 140, parish of Toogong, county of Ashburnham, Land District of Molong, Shire of Boree.
[Roads 1923-992-14]

Road Purchase Application 1923-226, Herbert Nott, 10 acres 1 rood 0 perches. Boundary road 150 links wide separating portions 138 and 25 from portion 1 (part), exclusive of the part necessary to preserve the continuity of the public road through portions 40, 1 and 25, parish of Dunedoo, county of Lincoln, Land District of Dunedoo Central, Shire of Cobbora.
[Roads 1923-957-15]

Road Purchase Application 1923-234, John Travers Tindal, 13 acres 3 roods 9 perches. Boundary road 150 links wide south of portions 483, 484 and 485, parish of Glen Innes, and boundary road 150 links wide separating portions 483 (part), 484 and 485, parish of Glen Innes, from portions 89, 103 and 49 (parish of Yarraford), parishes of Glen Innes and Yarraford, county of Gough, Land District of Glen Innes, Shire of Severn.
[Roads 1923-1,053-12]

Road Purchase Application 1920-39, Kenneth Donald McKenzie, 3 roods 27 perches. Boundary road 100 links wide separating portion 51 (part) from portion 164, parish of Wangalo, county of Georgiana, Land District of Carcoar, Shire of Crookwell.

Road Purchase Application 1923-193, Marjorie Lillian Hornbrook, 4 8/10th perches. The unnecessary road (lane) 20 feet wide provided in a private subdivision of portion 115 and separating lots 3 and 4 from lot 25, section 1,—as shown on deposited plan 1,808, parish of St. George, county of Cumberland, Metropolitan Land District, Municipality of Kogarah.
[Roads 1923-812]

Road Purchase Application 1923-193, John Hillman Hornbrook, and Marjorie Lillian Hornbrook (joint tenants), 8 8/10th perches. The unnecessary road (lane) 20 feet wide provided in a private subdivision of portion 115 and separating lots 1 and 2 from lot 25, section 1,—as shown on deposited plan 1,808, parish of St. George, county of Cumberland, Metropolitan Land District, Municipality of Kogarah.
[Roads 1923-812]

Road Purchase Application 1922-210, Sarah Elizabeth Rowe, 16 perches. Part of road known as Strathdon-road 100 links wide separating portion 20 from portion 13 (part), parish of Strathdon, county of Cook, Land District of Penrith, Shire of Blue Mountains, within suburban boundaries town of Emu.
[Roads 1920-525-24]

Road Purchase Application 1922-210, John Thomas Ellison, 2 roods 10 perches. Part of road known as Strathdon-road 100 links wide, separating portions 17, 18, and 19 from portions 16, 15, 14 and 13 (part); also part of road known as Nepean-road 100 links wide west of portions 10 and 11, parish of Strathdon, county of Cook, Land District of Penrith, Shire of Blue Mountains, within suburban boundaries town of Emu.
[Roads 1920-525-25]

Road Purchase Application 1923-225, Donald Munro, 6 acres. Reserved road 150 links wide within portion 3 along Arandin or Glen Ugie Creek, parish of Lanitza, county of Clarence, Land District of Grafton, Shire of Orara.
[Roads 1923-990-14]

Road Purchase Application 1924-16, The Trustees Executors and Agency Company Limited, and Alfred Herbert Sargood (as to one undivided moiety), and Miller Hancorne Clifford and the Equity Trustees Executors and Agency Company Limited (as to the other undivided moiety), 36 acres 3 roods 14 perches. The unnecessary boundary roads 100 links wide on the north of portions 43, 31, 32, 33 and 34, on the east of portions 31, 37 and 38, also the strip 100 links wide at the north-east corner of portion 31, parish of Sargood, county of Denison, Land District of Corowa, Shire of Berrigan.
[Roads 1922-433-46]

Road Purchase Application 1923-95, Andrew Alexander Menzies, 2 acres 3 roods. The northern part 50 links wide of the boundary road 150 links wide south of portion 155, extending from the south-east corner of portion 155, westerly to the railway from Grenfell to Koorawatha, parish of Bungalong, county of Monteagle, Land District of Grenfell, Shire of Weddin.
[Roads 1923-331-14]

[360] Sydney, 17th July, 1925.

PROPOSED CLOSING OF UNNECESSARY ROADS, &c.

NOTICE is hereby given that the Minister for Lands is of opinion that it is expedient to close, under the provisions of the 19th and 20th sections of the Public Roads Act, 1902, the roads, &c., hereunder described; and all persons interested are hereby called upon to set forth in writing, addressed to the Minister for Lands, within one month from date of this notice, any objections which may appear to them to exist to the closing of the same.

P. F. LOUGHLIN, Minister for Lands.

Descriptions.

The unnecessary part of boundary road west of portion 83 (part), now included in the measurement of portion 97 of 14½ acres, parish of Murga, county of Ashburnham, Boree Shire.
[Roads 1925-469-1]

The unnecessary part of road known as Chaffey-street, now included within an area of 4½ acres approved to be added to Recreation Reserve, village of Kootingal, parish of Moonbi, county of Inglis, Cockburn Shire.
[Roads 1924-995-3]

[359] Sydney, 17th July, 1925.

APPLICATIONS FOR THE CLOSING AND PURCHASE OF ROADS, &c.

NOTICE is hereby given that application has been made under the Public Roads Act, 1902, for the closing and purchase of the roads, &c., described in the Schedule hereunder, and that it is intended to close same, unless valid objections are found to exist.

Any person desiring to lodge objections should forward the same in writing, addressed to the Minister for Lands, within one month from date of this notice.

P. F. LOUGHLIN, Minister for Lands.

SCHEDULE.

Road Purchase 1925-8, Percy Augustus and Leslie Alfred Lamb, 2 acres 2 roods 27 perches. The part of boundary road 50 links wide separating portion 155 from portions 143 and 144 (part), extending from the south-east corner of portion 155 to a point 3,218 links north from the south-west corner of that portion, parish of Strathearn, county of Brisbane, Land District of Scone, Upper Hunter Shire.
[Roads 1925-40-4]

Road Purchase 1925-96, Clyde Brick Company Ltd., 1 acre. The part of road (Beaconsfield-street) 100 links wide lying between Junction-street and Newton-street, and separating section 6 from section 13 (part), parish of St. John, county of Cumberland, Metropolitan Land District, Auburn Municipality.
[Roads 1925-259-7]

[373] Sydney, 17th July, 1925.

ERRATUM.

IN connection with the establishment of road R. 15,633-1,603, being road of access to Broken Bago State Forest No. 184, parish of Ralfe, county of Macquarie, as notified in Government Gazette of 12th June, 1925, folio 2586, in Schedule column "Area resumed" from portion 73, in lieu of "1 acre 0 roods 9 perches" as published read "1 acre."
[Roads 1923-996-13]

P. F. LOUGHLIN, Minister for Lands.

[385] Sydney, 17th July, 1925.

ERRATUM.

IN Government Gazette of 26th June, 1925, page 2761, relating to the appointment of Trustees for Wellington Cemetery Extension, for "Owen John Kennedy" read "Owen John Kennard."
[Misc. 1925-7,206]

P. F. LOUGHLIN, Minister for Lands.

RESIGNATION.

Department of Lands.

HIS Excellency the Governor, with the advice of the Executive Council, has been pleased to accept the resignation of

J. L. Whitmill, Esquire, of his position of Member of the Local Land Board for the District of Parkes,—to take effect from the 11th June, 1925 (Insp. 1925-3,415).

P. F. LOUGHLIN, Minister for Lands.

[371] Sydney, 17th July, 1925.

IT is hereby notified, for public information, that Cecil Matthew Chapman, Esquire, has been appointed a Licensed Surveyor for the State of New South Wales (Insp. 1925-2,924).

P. F. LOUGHLIN, Minister for Lands.

[367] Sydney, 17th July, 1925.

SURRENDER OF PART OF A CROWN-LEASE.

IT is hereby notified, for general information, that the surrender to the Crown has been accepted of all the right, title and interest of Thomas Maguire, in, and to that part of Crown-lease 1915-3, Parkes, comprised in portion 1, parish Mickimill, county Kennedy, Lachlan Shire, of an area of 2 acres,—such surrender to take effect on and from the 21st January, 1924.

Reduced area of lease, 2,720 acres.
Reduced rent of lease, £25 10s. 1d.
[Misc. 1923-10,526]

P. F. LOUGHLIN, Minister for Lands.

[365] Sydney, 17th July, 1925.

VARIATIONS OF CONDITIONS OF CROWN-LEASES.

IT is hereby notified, for general information, in respect to the Crown-leases referred to in the subjoined Schedules, that, under the provisions of section 182 of the Crown Lands Consolidation Act, 1913, the conditions of lease relating to the preservation, destruction, &c., of timber on the land leased have been revoked, and those quoted under each Schedule are substituted therefor:—

No. of Crown-lease, 1924-2; Land District, Goulburn; lessee, John Bogg.
No. of Crown-lease, 1924-4; Land District, Goulburn; lessee, John Bogg.
No. of Crown-lease, 1924-19; Land District, Goulburn; lessee, George McKane.
No. of Crown-lease, 1924-2; Land District, Gunning; lessee, John Thomas Goode.
No. of Crown-lease, 1915-9; Land District, Inverell; lessee, Archibald Cowper Julius.
No. of Crown-lease, 1925-2; Land District, Queanbeyan; lessee, Albert Ernest Rowley.

No timber shall be cut or removed from the land for the purpose of sale, except subject to provisions of the Forestry Act, 1916, and Regulations thereunder at the time in force.
The lessees shall destroy all useless timber, except such as shall be necessary for the purpose of shade and shelter, and they shall preserve sufficient useful timber, if any, on the land leased, for the purpose of improvements thereon.
The lessees may take from the land leased to them such timber and other material for building and other purposes upon such land as may be required by them as tenants thereof, provided such land is not comprised within a timber reserve or State forest.

No. of Crown-lease, 1919-25; Land District, Cooma; lessee, Granville Osberry Venables.

No timber shall be cut or removed from the land for the purpose of sale, except subject to provisions of the Forestry Act, 1916, and Regulations thereunder at the time in force.
The lessee shall destroy all useless timber, except such as shall be necessary for the purpose of shade and shelter, and that within 3 chains of the bank of the Murrumbidgee River, and he shall preserve sufficient useful timber, if any, on the land leased for the purpose of improvements thereon.
The lessee may take from the land leased to him such timber and other material for building and other purposes upon such land as may be required by him as tenant thereof, provided such land is not comprised within a timber reserve or State forest.
The lessee shall carefully preserve all timber within a strip of land at least 3 chains wide along the right bank of the Murrumbidgee River.

No. of Crown-lease 1924-2; Land District Mudgee; lessee, John Patrick Riley.

No timber shall be cut or removed from the land for the purpose of sale, except subject to provisions of the Forestry Act, 1916, and Regulations thereunder at the time in force.
The lessee shall destroy all useless timber, except such as shall be necessary for the purpose of shade and shelter, and he shall preserve sufficient useful timber, if any, on the land leased for the purpose of improvements thereon.
The lessee may take from the land leased to him such timber and other material for building and other purposes upon such land as may be required by him as tenant thereof.

No. of Crown-lease 1923-23; Land District, Grafton; lessee, Edward Valentine Garde.

No timber shall be cut or removed from the land for the purpose of sale, except subject to provisions of the Forestry Act, 1916, and Regulations thereunder at the time in force.
The lessee may destroy all useless timber, except such as shall be necessary for the purpose of shade and shelter, but he shall preserve all useful timber on the land leased.
The lessee may take from the land leased to him such timber and other material for building and other purposes upon such land as may be required by him as tenant thereof, provided such land is not comprised within a timber reserve or State forest.

NOTE.—The land contained in all these leases is exempt from the operation of general license under the Forestry Regulations.

P. F. LOUGHLIN, Minister for Lands.

[366] Sydney, 17th July, 1925.

ADDITION OF AREA TO A CROWN-LEASE.

IT is hereby notified, for public information, that, in pursuance of the provisions of section 164 of the Crown Lands Consolidation Act, 1913, the area shown below has been added to the Crown-lease mentioned, as from 4th October, 1924, and now forms part of such Crown-lease, subject to the same conditions, provisions, exceptions, reservations, and covenants contained in the original Crown-lease.

P. F. LOUGHLIN, Minister for Lands.

Crown-lease 1915-13, Hay, Shire Waradgery; area added, 953 acres; being portion 7, parish Patterson, county Waradgery. Existing area of lease, 6,133 acres; existing rent of lease, £51 2s. 2d.; annual rent of added area, £10 2s. 7d.; full area of lease, 7,086 acres; full annual rent of lease, £61 4s. 9d.; holder, Ronald Michael Rutledge.
[Leases 1925-9,759]

[368] Sydney, 17th July, 1925.

FORFEITED HOLDINGS.

IT is hereby notified, for general information, that, in pursuance of the provisions of the Crown Lands Consolidation Act, 1913, the undermentioned holdings and all the rights attached to such holdings have become and are hereby forfeited for the reasons mentioned, but such forfeiture shall not take effect until the expiration of thirty clear days after this notification.

P. F. LOUGHLIN, Minister for Lands.

Land District Armidale; Gostwyck Shire.

Parish Honeysuckle, county Hardinge.
Settlement Lease 1920-1.
Area, 2,059 acres.
Rent, £51 9s. 6d.
Holder, Harold Frederick Walmsley Browne.
Reason for forfeiture—non-payment of rent.
[Leases 1925-11,251]

Land District Carcoar; Crookwell Shire.

Parish Meglo, county Georgiana.
Residential Lease No. 364.
Area, 10 acres.
Rent, £1.
Holder, Maurice McKenna.
Reason for forfeiture—non-payment of rent.
[Leases 1925-11,972]

Land District Narrabri; Namoi Shire.

Parish Boorimah, county Baradine.
Special Lease 1921-14.
Area, 1,350 acres.
Rent, £11.
Holder, George Gordon.
Reason for forfeiture—non-payment of rent.
[Leases 1925-9,996]

APPLICATIONS FOR LEASES FOR SPECIAL PURPOSES AND FOR EXTENSIONS OF TERMS OF SPECIAL LEASES.

IT is hereby notified, for general information, that the undermentioned applications have been received for leases for special purposes and for extensions of terms of Special Leases, under the provisions of the 74th, 76th and 229th sections of the Crown Lands Consolidation Act, 1913, of the lands and for the purposes hereunder stated, and that it is the intention to grant leases, should no sufficient objection be found to exist, after inquiry by the Land Board and consideration by the Minister.

Any objections will receive due consideration, if lodged in writing with the District Surveyor for the Land Board District in which the land is situated on or before the date specified hereunder.

P. F. LOUGHLIN, Minister for Lands.

Special Lease 1925-4, Gosford; below high-water mark of Brisbane Water, opposite portion 119 (Killcare Estate), parish of Kincumber, county of Northumberland, including Quarry Permit, Blocks F, H and K, containing an area of 4 acres, for the purpose of obtaining shells. Applicant, Peter William Schenk. Objections in writing should be lodged with the District Surveyor, East Maitland, not later than 26th July, 1925.

Parish Ashby, county Clarence; Special Lease No. 25-20, Grafton, for wharf site. Land applied for—about 4 perches below high-water mark, Clarence River, fronting portion 18, and within Reserve 56,146. Applicant—Charles Bathgate. Objections may be lodged at the Local Land Board Office, Grafton, up to 25th July, 1925.

Parish Great Marlow, county Clarence; Special Lease No. 25-17, Grafton, for wharf. Land applied for—about 18½ perches below high-water mark, Clarence River. Applicant—Fraser and Co. Ltd. Objections may be lodged at the Local Land Board Office, Grafton, up to 25th July, 1925.

[6875]

Department of Lands.
Sydney, 17th July, 1925.

APPROACHING LAND SALES.

CROWN LANDS have been advertised in the Government Gazette for sale at the undermentioned places and dates:—

	Gazette No.
Barham—Monday, 31st August, 1925	91
Gloucester—Saturday, 8th August, 1925 ...	91
Gundagai—Saturday, 15th August, 1925	91
Guyra—Wednesday, 22nd July, 1925	80
Moruya—Saturday, 25th July, 1925	80
Muswellbrook—Thursday, 6th August, 1925	91
Tumut—Wednesday, 22nd July, 1925	80
Wagga Wagga—Thursday, 30th July, 1925 ...	88
Walcha—Saturday, 25th July, 1925	77
Wyalong—Wednesday, 5th August, 1925 ...	91

P. F. LOUGHLIN, Minister for Lands.

[364] Sydney, 17th July, 1925.

LAND SALES.

IN pursuance of the provisions of the Crown Lands Consolidation Act, 1913, I, the Minister for Lands, do hereby notify that the following Lots of Land will be offered for sale by public auction at the undermentioned places at the times and on the days specified, at the upset prices affixed thereto.

P. F. LOUGHLIN, Minister for Lands.

SALE AT THE LANDS OFFICE, YOUNG,
On Thursday, the 20th day of August, 1925,
at 12 o'clock noon.

Land District of Young.

Parish Young, county Monteagle, shire Burrangong.

Terms:—Deposit, 25 per cent.; balance in twelve months, with interest at 5 per cent.

Country Lot.

Portion.	Area.	Upset Price per Lot.
	a. r. p.	£ s. d.
2,281	2 1 2	316 0 0

Upset price includes value of improvements, £300.

Situated 1½ miles from Young.

Papers—Sales 1925-12,990; Plan M. 6,360-1,780.

SALE AT THE LANDS OFFICE, GOULBURN,
On Wednesday, the 19th day of August, 1925,
at 12 o'clock noon.

Land District of Goulburn.

Parish Mulwaree, county Argyle, shire Mulwaree.

Terms:—Deposit, 25 per cent.; balance in three equal annual instalments, with interest at 5 per cent. per annum.

Country Lots.

Portion.	Area.	Upset Price per Lot.
	a. r. p.	£ s. d.
182	50 0 0	38 0 0
183	81 0 0	61 0 0

Situated about 3 miles by road north-westerly from Tarago Station.

Papers—Sales 1925-9,812; Plan A. 2,264 and 2,265-2,121.

SALE AT THE COURT-HOUSE, LAKE CARGELLIGO,

On Tuesday, the 18th day of August, 1925, at 3 o'clock p m.

LAND DISTRICT OF HILLSTON.

Within the village of Lake Cargelligo, parish Gurangully, county Dowling, shire Lachlan.

TERMS:—Deposit, 25 per cent.; balance in three equal annual instalments, with interest at 5 per cent. per annum.

TOWN LOT.

Allotment.	Section.	Area.	Upset Price per Lot
		a. r. p.	£ s. d
13	1	0 1 0	60 0 0

Fronting Foster-street.

Papers—Sales 1925-12,802; Plan C. 97-2,200

SALE AT THE POLICE STATION, BYRON BAY,

On Thursday, the 20th day of August, 1925, at 2 o'clock p m.

LAND DISTRICT OF LISMORE.

Within the town of Byron Bay, parish Byron, county Rous, shire Byron.

TERMS:—Deposit, 25 per cent.; balance in five equal annual instalments with interest at 5 per cent. per annum.

TOWN LOTS.

Allotment.	Section.	Area.	Upset Price per Lot.
		a. r. p.	£ s d.
1	9	0 1 0	30 0 0
2	,,	0 1 0	40 0 0
3	,,	0 1 16	200 0 0
4	,,	0 1 12	50 0 0
5	,,	0 1 12	40 0 0
6	,,	0 1 0	15 0 0
7	,,	0 1 0	15 0 0

Fronting Shirley-street, about a quarter of a mile north-easterly from the railway station.

Upset prices of allotments 3 and 4 include value of Crown improvements.

Papers—Sales 1925-10,067; Plan Byron Bay 52.

TERMS:—Deposit 10 per cent.; balance in five equal annual instalments with interest at 5 per cent. per annum.

TOWN LOTS.

Allot.	Section	Area.	Selling Frontage.	Upset Price per foot.
		a. r. p.	Feet.	£ s. d.
3	25	0 0 16½	49⅝	12 0 0
4	,,	0 0 20½	49⅝	12 0 0
5	,,	0 0 24½	49⅝	12 0 0

Papers—Sales 1925-14,243; Plan Byron Bay 33.

[195] Sydney, 10th July, 1925.

APPLICATION FOR PERMISSION TO RECLAIM AND PURCHASE LAND.

NOTICE is hereby given that application has been made by the person hereunder mentioned, for permission to reclaim and purchase under the 68th section of the Crown Lands Consolidation Act, 1913, certain land particularised below. Any person feeling aggrieved may, before the expiration of four weeks from this date, lodge a complaint, as provided for by the 69th section of the Act mentioned; such complaint must be accompanied by a deposit of £10.

P. F. LOUGHLIN, Minister for Lands.

METROPOLITAN LAND DISTRICT.

Special Purchase 1925-14.
Applicant, Arthur Douglas.
Area, 20¾ perches.
Description—Sutherland Shire, parish of Sutherland, county of Cumberland, being an area proposed to be reclaimed below high-water mark of Ewey Bay, Port Hacking, fronting lot 98, deposited plan 10,693, shown on plan catalogued Ms. 6,230 Sy., in the Department of Lands.
Caveats must be lodged with the Chairman, Local Land Board, Sydney.
[Papers—Sales 1925-13,545]

[337] Sydney, 17th July, 1925.

APPLICATIONS FOR PERMISSION TO RECLAIM AND PURCHASE LAND.

NOTICE is hereby given that applications have been made by the persons hereunder mentioned, for permission to reclaim and purchase under the 68th section of the Crown Lands Consolidation Act, 1913, certain lands particularised below. Any person feeling aggrieved may, before the expiration of four weeks from this date, lodge a complaint, as provided for by the 69th section of the Act mentioned, such complaint must be accompanied by a deposit of £10.

P. F. LOUGHLIN, Minister for Lands.

METROPOLITAN LAND DISTRICT.

Special Purchase 1925-16.
Applicant, Otto Camphin.
Area, 6 perches.
Description,—Sutherland Shire, parish of Holsworthy, county of Cumberland, being an area proposed to be reclaimed below high-water mark of Woronora River, fronting lots 4 and 5, deposited plan 11,327, being part of portion 64 of the parish, shown on a plan catalogued Ms. 6,277 Sy., in the Department of Lands.
Caveats must be lodged with the Chairman, Local Land Board, Sydney.
Papers—Sales 1925-12,332.
Special Purchase 1924-166.
Applicant, John Crogan.
Area, 4 perches.
Description,—Sutherland Shire, parish of Sutherland, county of Cumberland, being an area proposed to be reclaimed below high-water mark of Woronora River, fronting lot 1, deposited plan 9,133, being a private subdivision of portion 60, shown on plan catalogued Ms. 6,323 Sy., in the Department of Lands.
Caveats must be lodged with the Chairman, Local Land Board, Sydney.
Papers—Sales 1925-14,172.

[357] Sydney, 17th July, 1925.

NOTIFICATION OF ADDITIONS TO HOLDINGS.

IT is hereby notified that, in pursuance of the provisions of section 188A of the Crown Lands Consolidation Act, 1913, the portion of land particularised hereunder is added to and now forms part of the holding mentioned at the annual rental stated.

P. F. LOUGHLIN, Minister for Lands.

LAND DISTRICT OF COONAMBLE; WINGADEE SHIRE.

Parish Mowlma, county Leichhardt; 861¾ acres, being the non-convertible part of C.L. 1924-2, added under section 188A from 8th July, 1925, to the convertible area of the C.L., held by Archibald Cecil Mattick; annual rental of added area, 5d. per acre; area of the holding, 3,833¾ acres; future annual payment, £79 17s. 5d.

[331] Sydney, 17th July, 1925.

NOTIFICATION OF ADDITIONS TO HOLDINGS.

IT is hereby notified that, in pursuance of the provisions of sections 163, 164, and 188A of the Crown Lands Consolidation Act, 1913, the portions of land particularised hereunder are added to and now form part of the holdings mentioned at the capital values stated.

P. F. LOUGHLIN, Minister for Lands.

LAND DISTRICT OF BELLINGEN; BELLINGEN SHIRE.

Parish Bonville, county Raleigh; portion 228 of 8 acres 2 roods, added under section 164 to H.F. 1919-80, held by Eric Godfrey Eckford; capital value of added area, £2 per acre; new area of the holding, 221 acres; future annual payment, £9 2s. 5d.

LAND DISTRICT OF GRAFTON; NYMBOIDA SHIRE.

Parish Kaloe, county Gresham; portion 197 of 18 acres 0 roods 10 perches, added under section 164 to C.L. 1918-10, held by John Lollback, junior; capital value of added area, for the purpose of conversion into A.C.P., £1 15s. per acre; annual rental of added area, 15s. 10d; new area of the holding, 569 acres 2 roods 10 perches; future annual payment, £14 11s. 7d.

Land District of Gunnedah; Liverpool Plains Shire.

Parish Wondoba, county Pottinger; portion 100 of 799 acres, being non-convertible C.L. 1914-4, added under section 188A from 29th April, 1925, to C.P. 1914-26, held by Percy Albert Sampson; capital value of added area, £1 10s. per acre; future annual payment, £220 10s. 9d.; new area of the holding, 2,995 acres 2 roods.

Land District of Molong; Boree Shire.

*Parish Nanami, county Ashburnham; portion 225 of 39 acres 0 roods 10 perches, added under section 163 from 31st December, 1924, to A.C.P. 1908-41, held by Francis James Attenborough; capital value of added area, £3 10s. per acre; new area of the holding, 129 acres 1 rood 10 perches; future annual payment, £13 12s. 1d.

Land District of Tamworth; Cockburn Shire.

Parish Nemingha, county Parry; portion 228 of 43 acres, added under section 163 from 31st December, 1924, to C.P. 1924-1, held by John Orville Gill; capital value of added area, £6 16s. per acre; new area of the holding, 273 acres 3 roods; future annual payment, £13 5s. 2d.

Land District of Wagga Wagga; Illabo Shire.

Parish Wallace, county Clarendon; allotments 6 and 7 of section 3; and allotments 6, 7, 8, 9 and 10 of section 2, village of Wallace, of 3 acres 2 roods, added under section 163 from 3rd June, 1925, to C.P. 1919-31, held by Herbert Charles Pratt; capital value of added area, £6 10s. per acre; value of Crown improvements on added area, £8 5s.; new area of the holding, 259 acres 2 roods; future annual payment, £52 6s. 9d.

*In lieu of notice published in Government Gazette of 26th June, 1925.

---

[388] Sydney, 17th July, 1925.

LAPSING OF SPECIAL PURCHASE.

NOTICE is hereby given that in pursuance of the provisions of the Crown Lands Consolidation Act, 1913, the special purchase hereunder particularised is hereby declared to have lapsed; and all moneys paid thereon forfeited, for non-payment of balance of purchase-money, but such lapsing will not take effect until the expiration of thirty clear days after this notification.

P. F. LOUGHLIN, Minister for Lands.

CENTRAL DIVISION.

Land District of Parkes; Goobang Shire.

Parish of Mingelo, county of Narromine.

Special Purchase 1919-44, gazetted 3rd February, 1922.

Area, 20 acres.

Portion 292.

Purchaser, Amos Charles Sharkey.

[Papers—Sales 1924-11,791]

---

[389] Sydney, 17th July, 1925

LAPSING OF AUCTION SALE OF CROWN LAND.

NOTICE is hereby given that in pursuance of the provisions of the Crown Lands Consolidation Act, 1913, the auction sales hereunder particularised are hereby declared to have lapsed, and all moneys paid thereon forfeited for non-payment of instalments or balance of purchase-money, but such lapsing will not take effect until the expiration of thirty clear days after this notification.

P. F. LOUGHLIN, Minister for Lands.

EASTERN DIVISION.

Land District of Maitland; Cessnock Shire.

Town of Aberdare.

Allotment 18, section 44.

Area, 1 rood.

Place and date of sale, Aberdare, on 8th March, 1924.

Purchaser, George Matthew Hodgson Diggins.

[Papers—Sales 1925-13,552]

Land District of Murwillumbah; Tweed Shire.

Parish of Cudgen, county of Rous.

Village of Kingscliff.

Allotment 14, section 4.

Area, 294 perches.

Place and date of sale, Cudgen Headland, on 19th April, 1924.

Purchaser, William Walsh.

[Papers—Sales 1925-13,208]

---

[390] Sydney, 17th July, 1925.

FORFEITED HOLDING.

NOTICE is hereby given that, in pursuance of the provisions of the Crown Lands Consolidation Act, 1913, the undermentioned holding and all rights attached to such holding have become and are hereby forfeited for the reason mentioned, but such forfeiture shall not take effect until the expiration of thirty clear days after this notification.

P. F. LOUGHLIN, Minister for Lands.

EASTERN DIVISION.

Land District of Newcastle; Port Stephens Shire.

Parish of Sutton, county of Gloucester.

Additional Conditional Purchase 1920-6 of 5th August, 1920.

Portions 32 and 33.

Area, 400 acres.

Holder, Francis Thomas.

Reason for forfeiture—non-payment of arrears.

Plans G. 1,702 and 1,703-1,497.

[Papers—Sales 1925-14,004]

---

[401] Sydney, 17th July, 1925.

FORFEITED HOLDINGS.

NOTICE is hereby given that, in pursuance of the provisions of the Returned Soldiers Settlement Act, 1916, the undermentioned holdings and all rights attached to such holdings have become and are hereby forfeited for the reasons mentioned, but such forfeiture shall not take effect until the expiration of thirty clear days after this notification.

P. F. LOUGHLIN, Minister for Lands.

EASTERN DIVISION.

Land District of Bellingen; Dorrigo Shire.

Parish of Bostobrick, county of Fitzroy.

Homestead Farm 1918-1, of 12th March, 1918.

Within Homestead Farm Area No. 554.

Portion 56.

Area, 221 acres 3 roods.

Annual rent, £9 3s.

Holder, His Majesty the King (John Macindoe, mortgagor).

Reason for forfeiture—non-payment of arrears.

Plan F. 2,808-1,810.

[Papers—Sales 1925-15,957]

Land District of Maitland; Cessnock Shire.

Parish of Stanford, county of Northumberland.

Returned Soldiers' Special Holding 1923-5 of 20th March, 1923.

Within Returned Soldiers' Special Holding Area No. 245.

Lot 8, section 13, village of Kearsley.

Area, 1 rood.

Annual rent, 5s. 6d.

Holder, Charles Hughes, junior.

Reason for forfeiture—non-payment of arrears.

Plan K 10.

[Papers—Sales 1925-13,269]

Land District of Tamworth; Tamarang Shire.

Parish of Coeypolly, county of Buckland.

Returned Soldiers Special Holding 1919-4 of 27th May, 1919.

Within Returned Soldiers' Special Holding Area No. 412.

Portions 313 and 315.

Area, 196 acres 1 rood.

Annual rent, £24 10s. 8d.

Holder, The Minister for Lands (Eric Charles Bridge, mortgagor).

Reason for forfeiture—non-payment of rent.

Plans B. 4,204 and 4,205, 1,788.

[Papers—Sales 1925-14,400.]

---

[372] Sydney, 17th July, 1925.

LAND SURVEYORS' EXAMINATION.

IT is hereby notified, for public information, that the Surveyors' Board will conduct an examination of candidates for license to survey under the Crown Lands Consolidation Act, 1913, commencing at 11 a.m., on Friday, the 25th September, 1925, at the Surveyor-General's Office, Department of Lands, Sydney.

Candidates are informed that their applications, together with documentary evidence of having complied with the preliminary conditions, must reach the Secretary to the Board at least ten days before the date fixed for the examination (Insp. 1925-3,077).

P. F. LOUGHLIN, Minister for Lands.

[387] Sydney, 17th July, 1925.

AMENDED REGULATIONS FOR THE MANAGEMENT OF RESERVES Nos. 28,877 AND 51,098 FOR PUBLIC RECREATION AT BROOME HEAD.

HIS Excellency the Governor, with the advice of the Executive Council, having been pleased to make the following amended Regulations for the management of Reserves Nos. 28,877 and 51,098 at Broome Head, county of Clarence, parish of Canoulam, areas about 70 acres and about 80 acres, notified 28th January, 1899, and 17th November, 1915, respectively, for Public Recreation, such amended Regulations are hereby published in accordance with section 1 of the Public Trusts Act, 1897.

[Ms. 1925-6,845]

P. F. LOUGHLIN, Minister for Lands.

---

1. The trustees shall meet from time to time at any hour and place decided on, and at such meetings three shall form a quorum. The chairman and secretary or any three trustees may convene a meeting at any time.

2. The trustees shall expend in the improvement of the reserves all such sums as may be derived as revenue from such recreation reserves, including sale of grass right, fees, fines, collected donations, subscriptions, or Government grants in aid thereof, and such sums shall not be used or applied in or towards any expenditure other than is herein directed. The improvements to be made by the trustees shall consist of fencing, draining, planting, protecting trees and shrubs, laying-out footpaths, construction of gardens, all necessary buildings, formation of cricket grounds, and other purposes of improvement and public recreation not repugnant to the terms of the reservation.

3. The trustees may appoint an officer over the reserves with such assistants and labourers as may be deemed necessary, with powers and authorities necessary to enable such officer to perform his duties as the trustees may from time to time direct, and who shall have the power, under the direction of the trustees, to proceed against any person committing a breach of these regulations.

4. The said officer, or one of the trustees, or any officer or servant of the trustees, shall protect the reserves, and for that purpose shall remove, or be at liberty to call in the aid of the police for removal by force if necessary, any person who shall, by disorderly or insulting conduct, cause annoyance or inconvenience to any person in the said reserves, and such person so offending shall forfeit and pay a penalty not exceeding ten pounds.

5. Any person destroying or damaging any fence, enclosure, tree, or shrub, footpath, or other improvement on the reserves, shall pay a fine not exceeding ten pounds.

6. Any person who shall remove any firewood or timber from the reserves, or who shall wilfully destroy or damage any of the trees or shrubs growing thereon, or who shall wilfully set fire to any grass, tree, or shrub, or timber growing thereon, or who shall injure any building, gate, fence, seat, platform, or turnstile, or any other property, structure, or thing thereon shall, on conviction, forfeit and pay a penalty not exceeding ten pounds.

7. Any person who shall offend against decency by the exposure of his or her person in the said reserves shall forfeit and pay a penalty not exceeding ten pounds.

8. No horse-racing or horse-breaking shall be allowed on the reserves without the permission of the trustees under a penalty not exceeding ten pounds.

9. Any person who shall deposit any rubbish on the reserves, or who shall remove any rock, stone, earth, or other material therefrom without first obtaining permission from the trustees, shall, on conviction, forfeit and pay a penalty not exceeding ten pounds.

10. If any person shall cross or pass, or attempt to cross or pass, any fence on or enclosing the reserves, otherwise than by the gates or openings left for passage, he shall, on conviction, forfeit and pay a penalty for each offence of not exceeding five pounds.

11. If any person who shall wilfully let in, or knowingly suffer to enter, on the reserves any animals without the permission of the trustees, shall be liable, for every such offence, to a penalty not exceeding ten pounds.

12. Any person who shall unlawfully cause any annoyance or inconvenience to any other person in the free use and enjoyment of the reserves shall forfeit and pay a penalty not exceeding ten pounds.

13. No person shall cut any word, name or mark on any of the seats, buildings, or trees, or shall write thereon or otherwise deface the same, or shall stick any bill on any such seat or building, or on any tree, fence, pillar, or rail in the reserves. Any person offending against this regulation shall be liable to a penalty not exceeding two pounds.

14. No person shall engage in any race or game without the permission of the trustees, or throw, or propel from a catapult or sling, any stone or other missile, or deposit any rubbish thereon, or other offensive matter or thing, or any dead animal, broken glass bottles, cast-off clothing, or litter of any kind, or shall, without such permission, discharge any firearms therein. Every person so offending may be forthwith removed from the reserves, and shall be liable to a penalty not exceeding ten pounds.

15. Except as hereinafter provided, no person shall erect any tent, house, or other structure on the reserves for the purpose of camping or residing therein.

16. The trustees may, if the consent of the Minister for Lands be first obtained, set apart portion or portions of the reserves for the erection of tents or other structures—under such restrictions or conditions as the Minister may impose or approve—for temporary occupation by persons visiting the reserves for purposes of recreation. The trustees may within any portion so set apart grant permission to occupy sites for tents or other structures for occupation as aforesaid, but no such permission shall be granted for a period exceeding two months at any one time unless with the special consent of the Minister.

17. Any person found residing in or occupying any tent or other structure on the reserves except under the authority of a permissive occupancy granted by the trustees in accordance with these regulations shall be liable to a penalty not exceeding ten pounds.

18. Sanitary arrangements to be approved by the trustees must be complied with by all persons occupying cottages on the reserves under the authority of these regulations; upon failure to comply with such arrangements the occupancy shall be forfeited.

19. Upon the expiration of the period of any permissive occupancy granted by the trustees under these regulations, or upon forfeiture of any such permissive occupancy by reason of abandonment thereof by the holder, failure to pay rent in respect thereof, or breach of any of the conditions thereof, all cottages or buildings on the land comprised in such permissive occupancy shall become the property of the trustees, and no compensation shall be payable therefor.

20. All campers shall before leaving collect and bury at a site to be fixed for the purpose by the trustees all their refuse, tins, bottles, bones, old clothing, &c., to a depth of at least 1 foot under ground, or in respect of any part of such refuse as may be combustible, shall in the alternative destroy the same by fire at such place or places within the reserves as may be approved by the trustees. Any person neglecting to carry out this regulation shall be liable to a penalty not exceeding five pounds.

21. Every person in the reserves in a state of intoxication, or behaving in a disorderly manner, or creating or taking part in any disturbance, or wilfully injuring any building, tree, fence, shrub, flower, rail, lamp, or seat, property or other thing therein, or thereon, or obstructing any officer, or interfering, not being a player, with any game or sport therein, or swearing or making use of profane or obscene language, or insulting words or gestures, towards any person, may be forthwith removed from the reserve and shall be liable to a penalty not exceeding five pounds.

22. No person shall be permitted to bring any dog into the reserves otherwise than under proper control of chain or cord, and any person permitting any dog to follow him or her into the reserves who shall refuse to immediately remove such dog, or to place such dog under control of chain or cord when requested to do so by an officer, assistant, or labourer employed in such reserve shall have offended against this regulation.

23. Any person who shall injure or destroy any water-tank or tanks attached to any weather-shed or sheds, or who shall remove water stored therein for human consumption, for the purpose of watering horses or cattle, or who shall in any way pollute the water in such tank or tanks, shall, on conviction, forfeit and pay a penalty not exceeding ten pounds.

24. Any person who shall injure or destroy any culvert, dam, fountain, invert, reservoir, sewer or well

in the reserves, or who shall wash any clothes or the person, or any animal of any kind whatsoever in any such culvert, dam, fountain, or reservoir, or in any way pollute the water in any such culvert, dam, drain, fountain, invert, reservoir, or well, or who shall bathe in any of the said waters (except such as may be set apart for bathing purposes, and during the hours appointed for such purpose), shall, on conviction, forfeit and pay a penalty not exceeding ten pounds.

25. Any person found committing a breach of these regulations affecting the reserves in respect of which a penalty is not provided for in these regulations, shall forfeit and pay a penalty not exceeding five pounds.

---

[386] Sydney, 17th July, 1925.

Additional Regulation in connection with the Regulations for the management of Bonville Recreation Reserve.

HIS Excellency the Governor, with the advice of the Executive Council, having been pleased to make the following additional Regulation in connection with the Regulations for the management of Reserve 38,153 at Bonville Creek, notified 20th August, 1904, for Public Recreation, such additional Regulation is hereby published in accordance with section 1 of the Public Trusts Act, 1897.
[Misc. 1925-6,842]

P. F. LOUGHLIN, Minister for Lands.

No person shall within the Reserve sell any article or thing without the consent of the Trustees, and no person shall engage in any game of any kind on the Reserve, or dance in any Hall thereon, on a Sunday, Good Friday or Christmas Day without the consent of the Trustees. Any persons offending against this Regulation shall be liable to a penalty not exceeding five pounds.

CLOSER SETTLEMENT.

Cancellation of parts of Proclamations under sections 4 and 5 of Closer Settlement (Amendment) Act, 1907.

I, Sir Dudley Rawson Stratford de Chair, Admiral in the Royal Navy, Knight Commander of the Most Honourable Order of the Bath, Member of the Royal Victorian Order, Governor of the State of New South Wales and its Dependencies, in the Commonwealth of Australia, with the advice of the Executive Council of the said State, in pursuance of the provisions of section 3 of the Closer Settlement (Amendment) Act, 1909, do declare, by this Proclamation to be published in the Government Gazette, that part of the Proclamation of the 28th September, 1923, under section 5 of the Closer Settlement (Amendment) Act, 1907, and part of the Proclamation of the 24th October, 1924, under section 4 of the Closer Settlement (Amendment) Act, 1907, relating to those parts of Tulla Estate referred to in Schedule hereunder be cancelled.

Schedule.

CENTRAL DIVISION.

Land District of Deniliquin, and Wakool Shire.

Estate, parts of Tulla; approximate area, 10,850 acres; subdivisional lots 3 to 10, 15 and 24, shown by blue edgings on plan catalogued Ms. 1,529, Hay; parishes Bookit, Chowar and Gynong, county Wakool.
[Clo. Sett. 1925-2,545]

Signed and sealed at Sydney, this fourteenth day of July, 1925.

D. R. S. de CHAIR,
Governor.

By His Excellency's Command,
P. F. LOUGHLIN.

[196] GOD SAVE THE KING!

---

[377] Sydney, 17th July, 1925.

ERRATUM NOTICE.

IT is hereby notified, that in the notification of Farmer's Settlement Purchase Area, Government Gazette 12th May, 1922, the date of surrender should read "1st March, 1921."

P. F. LOUGHLIN, Minister for Lands.

[378] Sydney, 17th July, 1925.

IT is hereby notified that, in pursuance of the provisions of section 7B of the Returned Soldiers Settlement Act, 1916, the Settlement Purchases particularised hereunder, all moneys paid thereon, and all improvements on the land, are declared forfeited for the reasons mentioned.

P. F. LOUGHLIN, Minister for Lands.

EASTERN DIVISION.

Land District of Tamworth; Cockburn Shire.

Parish of Burdekin, county of Inglis; Settlement Purchase 1920-52 of 18th September, 1920; within McKerrow's Settlement Purchase Area; portions 70, 74 and 302; area, 346 acres 3 roods, ex. railway; holder, Albert Robert Leslie Brown. Reason for forfeiture—non-payment of instalments. Plans I. 125, 2,495-1,690.
[Papers—Clo. Sett. 391-13]

EASTERN DIVISION.

Land District of Parramatta; Canley Vale Municipality.

Parish of St. Luke, county of Cumberland; Settlement Purchase 1920-2 of 7th January, 1920; within Hickey's Settlement Purchase Area; portion 341; area, 4 acres 3 roods 27 perches; holder, Max Henry Schlegel. Reason for forfeiture—non-payment of instalments. Plan C. 3,825-2,030.
[Papers—Clo. Sett. 7,273-40]

---

[379] Sydney, 17th July, 1925.

IT is hereby notified that, in pursuance of the provisions of section 7B of the Returned Soldiers Settlement Act, 1916, the Group Purchase particularised hereunder, all moneys paid thereon, and all improvements on the land, are declared forfeited for the reasons mentioned.

P. F. LOUGHLIN, Minister for Lands.

EASTERN DIVISION.

Land District of Orange; Canobolas Shire.

Parish of Huntley, county of Bathurst; Group Purchase 1923-12 of 12th March, 1923; within Huntley Group Purchase Area; portion 272; area, 200 acres 3 roods; holder, James Felix Regan. Reason for forfeiture—non-payment of instalments. Plan B. 4,771-2,009.
[Papers—Clo. Sett. 10,891-7]

CENTRAL DIVISION.

Land District of Grenfell; Weddin Shire.

Parish of Wheoga, county of Forbes; Group Purchase 1919-3 of 5th May, 1919; within Pinnacle Group Purchase Area; portion 94; area, 561 acres 3 roods; holder, James Lyell Thorpe. Reason for forfeiture—non-payment of instalments. Plan F. 3,856-1,787.
[Papers—Loans 159-21]

---

[408] Sydney, 17th July, 1925.

REVERSAL OF FORFEITURE.

IT is hereby notified, under the provisions of the Closer Settlement Acts, that the forfeiture of a Settlement Purchases hereunder specified, is hereby reversed.

P. F. LOUGHLIN, Minister for Lands.

CENTRAL DIVISION.

Land District of Dubbo; Gilgandra Shire.

Parish of Breelong, county of Ewenmar; Settlement Purchase 1920-33 of 1st October, 1920; within Glenalvon Settlement Purchase Area; portions 4 and 12; area, 699 acres 2 roods, ex. road; holder, Reuben Finch. Date of forfeiture—1st June, 1923. Plans E. 1,434, 1,623-R. 1,890.
[Papers—Clo. Sett. 538-38]

---

[431] Sydney, 17th July, 1925.

IT is hereby notified that the forfeiture of a Group Purchase hereunder specified, is hereby revoked.

P. F. LOUGHLIN, Minister for Lands.

CENTRAL DIVISION.

Land District of Grenfell; Weddin Shire.

Parish of Wheoga, county of Forbes; Group Purchase 1919-2 of 5th May, 1919; within Pinnacle Group Purchase Area; portion 93; area, 547 acres; holder, Norman Dunstan Rae. Date of forfeiture—3rd July, 1925. Plan F. 3,855-1,787.
[Papers—Clo. Sett. 10,002-5]

[380] Sydney, 17th July, 1925.

IT is hereby notified that, in pursuance of the provisions of the 36th section of the Closer Settlement Act, 1904, the settlement purchases particularised hereunder, all rights attached to such purchases, and all moneys paid in connection therewith are hereby forfeited for the reasons mentioned.

P. F. LOUGHLIN, Minister for Lands.

EASTERN DIVISION.

Land District of Bellingen; Dorrigo Shire.

Parish of Coff, county of Fitzroy; Settlement Purchase 1923-11 of 22nd May, 1923; within McKellar's Settlement Purchase Area; portion 16; area, 47 acres 1 rood; holder, Jack Edmund Ward. Reason for forfeiture—non-compliance with conditions. Plan F. 416-1,810.
[Papers—Clo. Sett. 1,776-15]

Land District of Bellingen; Bellingen Shire.

Parish of Belmore, county of Raleigh; Settlement Purchase 1921-12 of 1st January, 1921; within Taylor's (10) Settlement Purchase Area; portions 127, 128 and 169; area, 230 acres; holder, Edward William Dale. Reason for forfeiture—non-payment of instalments. Plan R. 2,364, 2,365, 2,967-1,714.
[Papers—Clo. Sett. 917-15]

Land District of Bellingen; Dorrigo Shire.

Parish of Stewart, county of Fitzroy; Settlement Purchase 1919-4 of 10th July, 1919; within White's Settlement Purchase Area; portion 8; area, 200 acres; holder, Robert Albert Paull. Reason for forfeiture—non-payment of instalments. Plan F. 1,706-1,810.
[Papers—Clo. Sett. 4,183-26]

CENTRAL DIVISION.

Land District of Dubbo. Gilgandra Shire.

Parish of Emu, county of Ewenmar; Settlement Purchase 1924-5 of 24th March, 1924; within South Balladoran Settlement Purchase Area; portion 23; area, 642 acres including half creek bed; holder, Samuel Campbell Ford. Reason for forfeiture—non-compliance with conditions. Plan E. 2,256-1,890.
[Papers—Clo. Sett. 2,214-6]

EASTERN DIVISION.

Land District of Tamworth; Peel Shire.

Parish of Turi, county of Parry; Settlement Purchase 1910-18 of 28th February, 1910; within Piallaway and Walhallow Settlement Purchase Area; portion 53; area, 239 acres, ex. roads; holder, James Peter Bowen. Reason for forfeiture—non-payment of instalments. Plan P. 2,564-1,764.
[Papers—Clo. Sett. 6,414-39]

---

[417] Sydney, 17th July, 1925.

NOTIFICATION SETTING APART LANDS AS A SETTLEMENT PURCHASE AREA.

IT is hereby notified, that, in pursuance of section 21, Closer Settlement (Amendment) Act, 1909, the lands hereunder described are hereby declared a Settlement Purchase Area.

P. F. LOUGHLIN, Minister for Lands.

CENTRAL DIVISION.

Land District of Dunedoo Central; Gilgandra Shire; Bundulla Settlement Purchase Area.

County of Gowen, parish of Ulungra; portions 1 and 4; area, 640 acres. Plans G. 244 and 397-1,797.

Note.—The included reserves under section 197 and 206, Crown Lands Consolidation Act, 1913, from sale or lease, are hereby revoked.
[Papers—Clo. Sett. 10,104-25]

---

[407] Sydney, 17th July, 1925.

NOTIFICATION SETTING APART FARMS WITHIN MARY'S MOUNT SETTLEMENT PURCHASE AREA TO BE DISPOSED OF TO RETURNED SOLDIERS EXCLUSIVELY.

IT is hereby notified, that the farms within Mary's Mount Settlement Purchase Area hereunder specified, will be available under the provisions of the Closer Settlement Acts, and Returned Soldiers Settlement Act, 1916, on and after 20th July, 1925, for Robert Murray Norrie (Block C), and Thomas Frederick William Gregory (Block D), to whom certificates of preferential right entitling them to the said farm will be issued under section 3A, Returned Soldiers Settlement Act, 1916. An application for this farm shall be in Form 3, under the Returned Soldiers Settlement Act, 1916, and shall be lodged with the Crown Land Agent at Gunnedah by the applicant in person or by his agent, duly authorised for the purpose in writing, or his attorney, or may be forwarded to the Land Agent by post.

The annual instalment shall be at the rate of 6½ per centum of the capital value, and the interest to be paid on the unpaid purchase-money shall be at the rate of 5½ per centum per annum.

P. F. LOUGHLIN, Minister for Lands.

CENTRAL DIVISION.

Land District of Gunnedah; Liverpool Plains Shire.

County of Pottinger, parish of Melville; part portion 196. Plan P. 5,641-1,781. Block C.; area, about 90 acres; capital value, £460; annual instalment at 6½ per cent., £29 18s.; stamp duty, £3 15s.

Block D.; part of portion 196; area, about 146 acres, ex. proposed road; capital value, £740; annual instalment at 6½ per cent., £48 2s.; stamp duty, £6.

Note.—Areas, values, &c., are subject to any necessary adjustment after survey.
[Papers—Clo. Sett. 1925-2,709]

---

[416] Sydney, 17th July, 1925.

TENDERS FOR THE PURCHASE OF PORTION 64 OF 8 ACRES 3 ROODS 39¼ PERCHES, PARISH OF CABRAMATTA, COUNTY OF CUMBERLAND, BEING MEEK'S SETTLEMENT PURCHASE AREA.

EASTERN DIVISION.

Land District of Parramatta; Nepean Shire.

IT is hereby notified, that tenders will be received at this Department not later than 12 noon, on Saturday, 25th July, 1925, for the purchase of portion 64 of 8 acres 3 roods 39¼ perches, parish of Cabramatta, county of Cumberland, in accordance with the provisions of subsection 6 of section 21 of the Closer Settlement (Amendment) Act, 1909.

Tenders should be made on form 36, addressed to the Under-Secretary for Lands, and endorsed "Tender for the purchase of portion 64, parish of Cabramatta, county of Cumberland," and they shall be made under and subject to the following provisions and conditions:—

1. The upset price shall be £460.
2. Tenders shall state the amount which the tenderer is prepared to pay for the said portion, and a deposit of 6 per cent. of such amount, accompanied by ad valorem stamp-duty as prescribed, shall be lodged with the tender; balance to be paid in ten equal annual instalments, with interest at the rate of 5 per cent. per annum, but two or more instalments may be paid at the same time.
3. The Minister for Lands reserves the right to accept or refuse any tender.
4. The highest or any tender shall not necessarily be accepted.

Heliographs showing the portion may be inspected at the office of the Crown Land Agent, Parramatta, or the Information Bureau, Department of Lands, Sydney, or Court-house, Liverpool.
[Papers—Clo. Sett. 1,861-10]

(In lieu of notification of 27th March, 1925.)

P. F. LOUGHLIN, Minister for Lands.

[7309] Sydney, 12th June, 1925.

TENDERS FOR THE PURCHASE OF PORTION 383 OF 11 ACRES 3 ROODS 28 PERCHES, PARISH OF TERRANORA, COUNTY OF ROUS, BEING PASS SETTLEMENT PURCHASE AREA UNDER THE PROVISIONS OF THE CLOSER SETTLEMENT ACTS.

EASTERN DIVISION.

Land District of Murwillumbah; Tweed Shire.

IT is hereby notified, for general information, that tenders will be received at this Department, not later than 12 noon on Saturday, 18th July, 1925, for the purchase of portion 383 of 11 acres 3 roods 28 perches, parish of Terranora, county of Rous, in accordance with the provisions of subsection 6 of section 21 of the Closer Settlement (Amendment) Act, 1909.

Tenders should be made on form 36, addressed to the Under Secretary for Lands, and endorsed "Tender for the purchase of portion 383, parish of Ter-

ranora, county of Rous," and they shall be made under and subject to the following provisions and conditions:—

1. Tenders shall state the amount which the tenderer is prepared to pay for the said portion, and a deposit of 10 per cent. of such amount, accompanied by ad valorem stamp-duty at the prescribed rate, shall be lodged with the tender, balance to be paid in ten equal annual instalments, with interest at the rate of 6 per cent. per annum, but two or more instalments may be paid at the same time.

(2) The Minister for Lands reserves the right to accept or refuse any tender.

(3) The highest or any tender shall not necessarily be accepted.

(4) The successful tenderer will be required to insure and keep insured with some public Insurance Company in the name of the Secretary for Lands, the house at present on the land, against fire, to the extent of £250, and to deposit the policy with the Secretary for Lands until the purchase shall be completed.

(5) The successful tenderer shall maintain all buildings and improvements on the land in good order and condition to the satisfaction of the Minister, until the whole amount of the purchase-money and interest shall have been paid, and, until payment of the whole amount, shall not remove any building or improvement from the land, without first having obtained the consent in writing of the Minister.

Heliographs showing the portion and improvements thereon may be seen at the Information Bureau, Lands Department, Sydney, and at the Office of the Crown Land Agent, Murwillumbah.

[Papers—Clo. Sett. 7,592-38]

W. E. WEARNE, Minister for Lands.

APPLICATION FOR ERECTION OF RABBIT-PROOF GATES.

ATTENTION is invited to the undermentioned application, under the Pastures Protection Act, 1912, for permission to erect two rabbit-proof gates across a road:—

Applicants, Richard Mitchell, Charles Mitchell and Thomas Ross; site of gates, across the public road in two places within portion 149; parish Liddell, county Durham, and within allotment 18, Ravensworth Subdivision. Plans showing the position of the proposed gates are exhibited at the Local Land Board Office, East Maitland, and at the Crown Land Agent's Office, Singleton. Objections in writing should be lodged with the District Surveyor, East Maitland, not later than 17th July, 1925.

[7331] P. F. LOUGHLIN, Minister for Lands.

---

[363] Water Conservation and Irrigation Commission, Sydney, 17th July, 1925.

SURRENDER OF PART AND ALTERATION OF ANNUAL RENTAL OF LEASE WITHIN YANCO No. 1 IRRIGATION AREA.

IT is hereby notified, for general information, that the surrender to the Crown of all the right, title and interest of the lessee, Samuel Maxwell Alexander (Commissioners of the Government Savings Bank of New South Wales, mortgagees), in and to portion 103, of 64 acres 1 rood 18 perches, parish of Brobenah, county of Cooper, Yanco Land District, Central Division, being part of Irrigation Farm No. 162, has been accepted, and such surrender took effect from 5th July, 1924.

The annual rental of the lease remaining (containing 42 acres 1 rood 37 perches) has been determined by agreement between the lessee and the Commission at £18 17s. 3d., and such rental commenced on 5th July, 1924.

GEO. J. EVATT,
Commissioner.

I hereby fix the number of water rights, which are to be a fixed charge on the part of the farm not surrendered, at 41, and the price or rate therefor at £10 5s. per annum as from 5th July, 1924.

W. F. DUNN,
Minister for Agriculture.

NOTE.—The notification setting apart the subject farm for perpetual lease appeared in the Government Gazette of 29th May, 1912.

[M.I.S. 1923-E 15,133; W.C. & I.C. 1925-7,016]

---

[362] Water Conservation and Irrigation Commission, Sydney, 17th July, 1925.

REVERSAL OF FORFEITURE OF HOLDING WITHIN MIRROOL No. 1 IRRIGATION AREA.

IT is hereby notified, for general information, that in pursuance of the provisions of the Crown Lands Consolidation Act, 1913, as amended by the Irrigation Holdings (Freehold) Act, 1924, the forfeiture of the Irrigation Farm Lease hereunder particularised, which was notified in the Government Gazette on 20th February, 1925, has been reversed.

W. F. DUNN,
Minister for Agriculture.

LAND DISTRICT OF YANCO.

Irrigation Farm Lease No. 870, portion 505, parish of Jondaryan; area, 2 acres 3 roods 20 perches; annual rental, £10 5s. 7d.; holder, William Brown.

[M.O. 1925-F261; W.C. & I.C. 1925-7,002]

---

[374] Water Conservation and Irrigation Commission, Sydney, 17th July, 1925.

REVERSAL OF FORFEITURE OF HOLDINGS WITHIN MIRROOL No. 1 IRRIGATION AREA.

IT is hereby notified, for general information, that, in pursuance of the provisions of the Crown Lands Consolidation Act, 1913, as amended by the Irrigation Holdings (Freehold) Act, 1924, the forfeitures of the Irrigation Farm Leases hereunder particularised which were notified in the Government Gazette on the dates hereunder mentioned, have been reversed.

W. F. DUNN,
Minister for Agriculture.

LAND DISTRICT OF YANCO.

Irrigation Farm Lease No. 513, portion 331, parish of Stanbridge, county of Cooper; area, 33 acres 1 rood 20 perches; annual rental, £20 17s. 3d.; holder, Sidney Hugh Smith (The Water Conservation and Irrigation Commission, mortgagee). Forfeiture gazetted, 13th June, 1924.

[M.O. 1920-SS 3,537; W.C. & I.C. 1925-7,085]

Irrigation Farm Lease No. 1,373, portion 714, parish of Stanbridge, county of Cooper; area, 30 acres; annual rental, £15 15s.; holder, Warren Kingsley Anderson. Forfeiture gazetted, 9th November, 1923.

[M.O. 1924-SS 1,991; W.C. & I.C. 1925-7,085]

Irrigation Farm Lease No. 1,385, portion 423, parish of Stanbridge, county of Cooper; area, 1 acre; annual rental, £4 10s.; holder, John Cullen. Forfeiture gazetted, 10th October, 1924.

[M.O. 1923-F 107; W.C. & I.C. 1925-7,085]

Irrigation Farm Lease No. 1,851, portion 153, parish of Wyangan, county of Cooper; area, 20 acres 0 roods 10 perches; annual rental, £35 12s. 3d.; holder, James Alphonsus Casserly. (The Water Conservation and Irrigation Commission, mortgagee.) Forfeiture gazetted, 2nd November, 1923.

[M.O. 1923-SS 344; W.C. & I.C. 1925-7,085]

---

[375] Water Conservation and Irrigation Commission, Griffith, 17th July, 1925.

FORFEITURE OF HOLDING WITHIN AN IRRIGATION AREA.

IT is hereby notified that the lease of the holding hereunder specified, within Mirrool No. 1 Irrigation Area, Land District of Yanco, Central Division, together with all improvements (if any) on the land, and all moneys paid in respect thereof, is declared forfeited in accordance with the provisions of the Crown Lands Consolidation Act, 1913, for the reason of non-compliance with conditions of fencing, effecting permanent improvements of the required value, and payment of rent and water rates.

The forfeiture will take effect at the expiration of thirty clear days from this date.

GEO. J. EVATT,
Commissioner.

Town land lease allotment No. 14, section 5, town of Griffith, parish of Jondaryan, county of Cooper; area, 31 perches; annual rental, £5; holder, Harry Harris.

[M.O. 1924-TB 243; W.C. & I.C. 1925-7,116]

[414] Water Conservation and Irrigation Commission, Sydney, 17th July, 1925.

FORFEITURE OF HOLDING WITHIN AN IRRIGATION AREA.

IT is hereby notified that the lease of the holding hereunder specified, within Mirrool No. 1 Irrigation Area, Land District of Yanco, Central Division, together with all improvements (if any) on the land, and all moneys paid in respect thereof, are declared forfeited in accordance with the provisions of the Crown Lands Consolidation Act, 1913, as amended by the Irrigation Holdings (Freehold) Act, 1924, for the reason of non-compliance with the condition of payment of rent, charges for water, interest thereon, instalments of survey fee and interest thereon. The forfeiture will take effect at the expiration of thirty clear days from the above date.

Sealed with the Seal of the Water Conservation and Irrigation Commission, this seventeenth day of July, 1925.

(L.S.) GEO. J. EVATT, Commissioner.

The Common Seal of the Water Conservation and Irrigation Commission was hereunto affixed by George Joseph Evatt, a Commissioner appointed under the Irrigation Act, 1912-1924, in the presence of—

H. Bevan, Secretary.

Irrigation Farm Lease No. 1,265, portion 774, parish of Jondaryan, county of Cooper; area, 1 acre 1 rood 4 perches; annual rental, £5 14s. 9d.; holder, Edward Thomas Lloyd.
[M.O. 1925-F331; W.C. & I.C. 1925-7,069]

[415] Water Conservation and Irrigation Commission, Griffith, 17th July, 1925.

SURRENDER OF A HOLDING WITHIN MIRROOL No. 1 IRRIGATION AREA.

IT is hereby notified, for general information, that the surrender to the Crown of all the right, title and interest of the lessee in and to the undermentioned holding, has been accepted as from 16th June, 1925.

GEO. J. EVATT, Commissioner.

CENTRAL DIVISION.

Land District of Yanco.

Non-irrigable lease, portion 583, parish of Jondaryan, county Cooper; area 3 acres 0 roods 22 perches; annual rental, £10; lessee, Griffith Tobacco Growers' Association Limited.
[M.O. 1925-153; W.C. & I.C. 1925-3,036]

NOTICE OF PROCEEDING BEFORE LOCAL LAND BOARD.

THE person whose name and last-known address is mentioned hereunder is hereby notified that the Local Land Board will sit at the place and on the date indicated to deal with the matter set out hereunder.

The Board, if it so see fit, will proceed with the matter under investigation in the absence of the party concerned.

P. F. LOUGHLIN, Minister for Lands.

Board-room, Tamworth, 4th August, 1925, at 10 a.m.

Inquiry as to fulfilment of condition of residence attaching to Homestead Farm No. 22-1, of 200 acres, parish of Callaghan, county of Parry, Land District of Tamworth.

Attendance necessary.

[335]

IN THE LAND AND VALUATION COURT OF NEW SOUTH WALES.

NOTICE is hereby given that sittings of the Land and Valuation Court of New South Wales will be holden at the Court-house, Chancery-square, Sydney, commencing at 10 a.m. on Monday, the seventeenth day of August, 1925, for the purpose of hearing objections against valuations under the Valuation of Land Act, 1916, for the District of North Sydney.

W. R. JAMIESON, Registrar.

14th July, 1925. [353]

[369] Local Land Board Office, Goulburn, 14th July, 1925.

ATTENTION is invited to an application made by Claude Barber to surrender an area of 3,891 acres of C.P., C.L. and freehold lands in exchange for about 3,900 acres of Crown Land, parishes of Childowla, Cowrajago and Goodradigbee West, county of Buccleuch, Land Districts of Gundagai, Tumut and Yass.

Diagrams illustrating the proposal are exhibited at the Offices of the Local Land Boards at Wagga Wagga and Goulburn, and the Crown Land Agents at Gundagai, Tumut and Yass.

Objections (if any) should be in writing, and should be forwarded to the District Surveyor, at Goulburn, not later than the 20th August, 1925.

The proposal will be considered by the Local Land Board at Yass.

R. A. HOLMES, District Surveyor.

[334] Local Land Board Office, Wagga Wagga, 11th July, 1925.

ATTENTION is invited to an application made by Edward R. Maloney to surrender about 75 acres of H.F. 19-4 in exchange for about 75 acres of T.S.R. 54,754, parish of Cullivel, county of Urana, Land District of Urana.

Heliographs illustrating the proposal are exhibited at the Offices of the Local Land Board, Wagga Wagga, and the Crown Land Agent, Urana.

Objections (if any) should be in writing and should be forwarded to the District Surveyor, Wagga Wagga, not later than 18th August, 1925.

The proposal will be considered by the Local Land Board at Urana on a date to be notified.

JNO. J. BAKER, Acting District Surveyor.

[333] Sydney, 9th July, 1925.

IT is hereby notified that a Special License under the Real Property Act No. 25, 1900, has this day been issued to the undermentioned Licensed Surveyor:—

Arthur James Fitzherbert, of Coonamble.

A. H. CHESTERMAN, Surveyor-General.

[249] Local Land Board Office, Tamworth, 8th July, 1925.

ATTENTION is invited to an inquiry which will be held at Tamworth, by the Local Land Board on 4th August, 1925, respecting an application by John Norman Simpson under section 190, Crown Lands Consolidation Act, 1913, to convert Special Lease No. 23-2, Gunnedah, into an A.C.P. 25-11, embracing part of Reserve 55,882 from Sale for Refuge in time of Flood, notified 8th December, 1922, parish of Brothers, county of Pottinger.

L. S. FERRIER, Acting District Surveyor.

IN THE LAND AND VALUATION COURT OF NEW SOUTH WALES.

NOTICE is hereby given that sittings of the Land and Valuation Court of New South Wales will be holden at the Court-house, Chancery-square, Sydney, commencing at 10 a.m. on the undermentioned dates for the purposes specified:—

Wednesday, 5th August, 1925—Hearing objections against valuations under the Valuation of Land Act, 1916, for the District of Woollahra.

Monday, 10th August, 1925—Hearing the action Dalwood v. Railway Commissioners for New South Wales, in pursuance of section 9 of the Land and Valuation Court Act, 1921.

Thursday, 13th August, 1925—Hearing and determining objections against valuation of ratable property in the Shire of Warringah.

W. R. JAMIESON, Registrar.

1st July, 1925. [94]

[336]

Sydney, 17th July, 1925.

NOTIFICATION OF GRANTING OF SPECIAL LEASES.

IT is hereby notified, for general information, that Special Leases of the lands specified in the annexed Schedule have been granted to the undermentioned persons.

The leases are subject to the provisions of the Crown Lands Consolidation Act, 1913, and the Regulations thereunder, and to the special conditions, provisions, exceptions, covenants, and reservations set out at the foot of the Schedule.

Any amounts which have been paid in excess will be refunded upon application to the State Treasury.

Any amount required to complete payment of expenses and rent from the date of the commencement of lease to 31st December, 1925, must be paid by the lessee to the Crown Land Agent of the District or to the State Treasurer within one month from this date, otherwise the lease will be liable to forfeiture, and should forfeiture be declared all moneys lodged with the application will become forfeited to the Crown.

For the year 1926, and any subsequent year, the rentals must be paid during the month of December of the preceding year.

P. F. LOUGHLIN, Minister for Lands.

SCHEDULE.

Reg. No. of Papers.	No. of Application.	Name and Address of Lessee.	Situation and Area of Land.	Purpose of Lease.	Term of Lease.	Annual Rent	Rent required to complete payment to 31st Dec., 1925.	Amount of expenses chargeable.	Amount already paid as Rent, Deposit, and Survey Fee.	Amount to credit of Lessee after deducting Costs and Rent to 31st Dec., 1925.	Amount required for payment of Costs and Rent to 31st Dec., 1925.	Shire or Municipality.
Leases.						£ s. d.	£ s. d.	£ s. d.	£ s. d.	£ s. d.	£ s. d.	
1925-11910	1923-1, Braidwood.	Brooks, Charles Henry, of Marlowe, via Braidwood.	County St. Vincent, parish Marlowe, portion 149; V 3,714-2,013. Area, 21 acres 3 roods.	Grazing ...	1 July, 1924, to 31 Dec., 1938.	1 0 0	1 10 0	9 10 9	9 0 0	.....	2 0 9	Tallaganda.
1925-11909	1923-2, Braidwood.	Brooks, Charles Henry, of Marlowe, via Braidwood.	County St. Vincent, parish Marlowe, portion 148; V. 3,713-2,013. Area, 169 acres 3 roods.	Grazing ...	1 July, 1924, to 31 Dec., 1938.	2 2 5*	3 3 8	11 1 8	11 0 0	.....	3 5 4	Tallaganda.
1925-11908	1924-3, Braidwood.	Snow, Charles, of Lime Kilns, Lower Boro.	County St. Vincent, parish Marlowe, portion 150; V. 3,712-2,013. Area, 21 acres 0 roods 20 perches.	Grazing ...	1 June, 1924, to 31 Dec., 1937.	1 0 0†	1 11 8	6 1 0	8 0 0	0 7 4	.....	Tallaganda.
1925- 574	1923-7, Coonabarabran.	Cluff, Augustus, of Neilrex.	County Napier, parish Butheroo, portion 5; N. 1,097-1,883. Area, 1,107 acres (ex. road).	Grazing and agriculture.	1 Feb., 1925, to 31 Dec., 1945.	29 19 8	27 9 8	22 19 1	21 13 4	.....	28 15 5	Coolah.
1925- 7521	1924-5, Denilliquin.	Brown, William, of Moama.	County Cadell, parish and town Moama, portion 236; C. 1,145-1,817. Area, 3 roods 35½ perches.	Erection of machinery (pumping plant).	4 Aug., 1924, to 31 Dec., 1938.	5 0 0‡	7 1 2	2 7 3	4 0 0	.....	5 8 5	Municipality Moama.
1925-11994	1923-8, Gosford	Doodson, Henry Edward, of Wamberal.	County Northumberland, parish Tuggarah, portion 247; N. 6,230-2,111. Area, 1 acre.	Accommodation house and vegetable garden.	1 Jan., 1925, to 31 Dec., 1934.	5 0 0	5 0 0	6 0 2	7 15 4§	.....	3 4 10	Erina.
1925-11996	1923-15, Gosford	Maclean, Violet, of The Entrance.	County Northumberland, parish Tuggarah, portion 246; N. 6,229-2,111. Area, 1 acre.	Accomodation-house and vegetable garden.	1 Feb., 1925, to 31 Dec., 1934.	5 0 0	4 11 8	6 0 2	8 6 8	.....	2 5 2	Erina.
1925-12274	1924-13, Gosford	Deaves, Ellis William, of Wyee.	County Northumberland, parish Morrisset, portion 428; N. 6,232-2,111. Area, 1 rood 28 perches.	Residence and vegetable garden.	1 Feb., 1925, to 31 Dec., 1931.	1 0 0	0 18 4	5 6 8	7 6 8	1 1 8	.....	Lake Macquarie.
1925-12273	1924-17, Gosford	Payne, Winifred Ada, of Wyong.	County Northumberland, parish Morrisset, portion 429; N. 6,231-2,111. Area, 1 rood 24 perches.	Residence ..	1 Feb., 1925, to 31 Dec., 1931.	1 0 0	0 18 4	5 6 8	7 6 8	1 1 8	.....	Lake Macquarie.

NOTIFICATION OF GRANTING OF SPECIAL LEASES—*continued.*

Reg. No. of Papers.	No. of Application.	Name and Address of Lessee.	Situation and Area of Land.	Purpose of Lease.	Term of Lease.	Annual Rent.	Amount required to complete payment to 31st Dec., 1925.	Amount of expenses chargeable.	Amount already paid as Rent, Deposit, and Survey Fee.	Amount to credit of lessee after deducting costs and Rent to 31st Dec., 1925.	Amount required for payment of costs and Rent to 31st Dec., 1925.	Shire or Municipality.
Leases.						£ s. d.	£ s. d.	£ s. d.	£ s. d.	£ s. d.	£ s. d.	
1925-10797	1924-22, Inverell.	Smith, John Clifford, of Myall Creek.	County Murchison, parish Delungra, portion 11; M. 2,799-1,789. Area, 1 acre 2 roods.	Residence and sawmill.	1 Aug., 1925, to 31 Dec., 1939.	2 10 0	1 6 10	4 6 8	7 6 8	1 19 2	.....	Bannockburn.
1925-11995	1924-12, Muswellbrook.	Mills, Thomas Denman, of Yarrawa, via Denman.	County Hunter, parish Arndell, portion 190; H. 1,631-1,585. Area, 48 acres 3 roods.	Residence ...	1 Mar., 1925, to 31 Dec., 1931.	1 0 0	0 16 8	6 18 4	8 13 4	0 18 4	.....	Muswellbrook.
1925-11993	1924-28, Newcastle.	Upton, Edward Thomas, of Anna Bay.	County Gloucester, parish Tomaree, portion 190; G. 5,276-1,497. Area, 38 acres 3 roods.	Grazing ...	1 Jan., 1925, to 31 Dec., 1934.	1 0 0	1 0 0	7 6 8	8 6 8	.....	.....	Port Stephens.
1925-12184	1924-31, Newcastle.	Carey, Andrew, of Kahibah.	County Northumberland, parish Kahibah, portion 258; N. 6,206-2,111. Area, 1 acre.	Residence ...	1 Oct., 1924, to 31 Dec., 1931.	1 0 0	1 5 0	6 6 8	7 6 8	0 15 0	.....	Lake Macquarie.
1925-12024	1922-13, Tumut	Smith, William Harry, of Adelong.	County Wynyard, parish Adelong, portion 1142; W. 5,784-2,119. Area, 25 acres, 1 rood, 30 perches (ex. road).	Grazing and agriculture.	1 Feb., 1925, to 31 Dec., 1934.	1 5 5	1 3 4	6 18 6	8 0 0	.....	0 1 10	Gadara.
1925-11757	1920-65, Wagga Wagga.	McKenzie, Annie Margaret, of Wallace Town, Wagga Wagga, the executrix of the will of Alexander McKenzie.	County Clarendon, parish and village Wallace, portion 257; C. 3,885-1,578. Area, 13 acres 2 roods.	Grazing ...	1 Sept., 1921, to 31 Dec., 1931.	1 0 3	4 7 9	9 6 5	7 13 4	.....	6 0 10	Illabo.
1925-7567	1921-9, Wagga Wagga.	Bromham, Charles Henry, of Dulah Tank, Ganmain.	County Bourke, parish Dulah, portion 58; B. 4,018-1,806. Area, 565 acres (ex. roads).	Grazing and agriculture.	1 June, 1924, to 31 Dec., 1933.	35 19 3	56 18 10	18 1 7	31 6 8*	.....	43 13 9	Coolamon.
1925-10801	1924-7, Yass ...	Davis, William, of Ledgerton Mail, Yass.	County Cowley, parish Umburra, portion 125; C. 465-1,793. Area, 65 acres (ex. road).	Grazing ...	1 Aug., 1925., to 31 Dec., 1939.	1 19 6**	0 16 6	8 13 11	9 8 8	.....	0 3 9	Goodradigbee.

* Inclusive of 3s. for Crown improvements. † Inclusive of 3s. 9d. for Crown improvements. ‡ Inclusive of £4 15s. 8d. for Crown improvements. § Inclusive of excess rent paid on permissive occupancy (terminated).
‖ Inclusive of 13s. for Crown improvements. ¶ Inclusive of deposit and survey fee lodged with special lease application 1922-22, refused. ** Inclusive of 7s. for Crown improvements.

Special Conditions, Provisions, Exceptions, Covenants, and Reservations.

Special Lease 1923-1, Braidwood. Charles Henry Brooks.—The lease shall be subject to conditions 1, 2, 4 to 17, and 19 to 23 of Regulation No. 106 (notified 24th April, 1924).

Special Leases 1923-2, 1924-3, Braidwood. Charles Henry Brooks and Charles Snow, respectively.—The leases shall be subject to conditions 1, 2, 4 to 17, and 19 to 23 of Regulation No. 106 (notified 24th April, 1924), and to the following special condition:—The right is reserved to the public of free access along the bank of the watercourse adjoining the land.

Special Leases 1923-7, Coonabarabran; 1924-5, Deniliquin; 1920-65, Wagga Wagga; 1924-7, Yass. Augustus Cluff, William Brown, Annie Margaret McKenzie (the executrix of the will of Alexander McKenzie), and William Davis, respectively.—The leases shall be subject to conditions 1, 2, 4 to 20, and 23 of Regulation No. 106 (notified 24th April, 1924), and to the following special condition:—The right is reserved to the public of free access along the bank of the watercourse adjoining the land.

Special Leases 1923-8, 1923-15, Gosford. Henry Edward Doodson and Violet Maclean, respectively.—The leases shall be subject to conditions 1, 4 to 20, and 23 of Regulation No. 106 (notified 24th April, 1924).

Special Leases 1924-13, 1924-17, Gosford. Ellis William Deaves and Winifred Ada Payne, respectively.—The leases shall be subject to conditions 1, 2, 4 to 16, 18 to 20, and 23 of Regulation No. 106 (notified 24th April, 1924), and to the following special conditions:—(*a*) The lease is limited to the surface and to a depth of 50 feet below the surface. Mining operations may be carried on upon and in the lands below the land leased, and upon and in the lands adjoining the land leased and the lands below the same, and metals and minerals may be removed therefrom, and His Majesty the King and the Government of New South Wales and any lessee or lessees under any Mining Act or Acts of the said State shall not be subject to any proceedings by way of injunction or otherwise in respect of or be liable for any damage whatsoever occasioned by the letting down, subsidence, or

NOTIFICATION OF GRANTING OF SPECIAL LEASES—*continued.*

SPECIAL CONDITIONS, PROVISIONS, EXCEPTIONS, COVENANTS, AND RESERVATIONS—*continued.*

lateral movement of the land hereby leased, or any part thereof, or otherwise, howsoever by reason of the following acts and matters, that is to say, by reason of His Majesty or the said Government, or any person on behalf of His Majesty or the said Government, or any lessee or lessees as aforesaid, having worked or now or hereafter working any mines or having carried on or now or hereafter carrying on mining operations, or having searched for, worked, won, or removed, or now or hereafter searching for, working, winning, or removing any metals or minerals under, in, or from the lands lying beneath the land hereby leased, or any part thereof, or on, in, under, or from any other lands situated laterally to the land hereby leased, or any part thereof, or the lands lying beneath the same, and whether on or below the surface of such other lands, and by reason of the acts and matters aforesaid, or in the course thereof, His Majesty the King reserves the liberty and authority for himself and the Government of the said State, and any person on behalf of His Majesty or the said Government, and any lessee or lessees as aforesaid from time to time let down without payment of any compensation whatsoever any part of the land hereby leased and/or of the surface thereof. (*b*) The lessee shall reside for the whole term of the lease on the land leased. "Residence" for the purpose of this condition shall be taken to mean continuous and bona fide living on the area mentioned in the preceding sentence as the holder's usual home without any other habitual residence.

Special Lease 1924-22, Inverell. John Clifford Smith.—The lease shall be subject to conditions 1, 4 to 20, and 23 of Regulation No. 106 (notified 24th April, 1924), and to the following special conditions:—(*a*) The lessee shall not permit the accumulation of sawdust or waste timber on the land leased, which shall be removed or otherwise disposed of. If destroyed by fire, such shall be carried out as to avoid any nuisance. (*b*) The right is reserved to at once terminate the lease should the Minister be of opinion that the public health is endangered thereby or any nuisance is committed. (*c*) The lessee shall not pollute the waters of Myall Creek by operation of the purposes of the lease. (*d*) The lessee shall reside for the whole term of the lease on the land leased. "Residence" for the purpose of this condition shall be taken to mean continuous and bona fide living on the area mentioned in the preceding sentence as the holder's usual home without any other habitual residence. (*e*) The right is reserved to the public of free access along the bank of the watercourse adjoining the land.

Special Lease 1924-12, Muswellbrook. Thomas Denman Mills.—The lease shall be subject to conditions 1, 4 to 20, and 23 of Regulation No. 106 (notified 24th April, 1924), and to the following special conditions:—(*a*) The lessee shall within three months from the date of notification in the Government Gazette of the granting of the lease commence to clear the pear-infested area of prickly-pear, and shall thereafter continue the work at the rate of one-sixth of such area each year so that the whole area shall be cleared and all the pear destroyed within six years. The area cleared shall thereafter be kept clear of prickly-pear during the currency of the lease. (*b*) The lessee shall reside for the whole term of the lease on the land leased. "Residence" for the purpose of this condition shall be taken to mean continuous and bona fide living on the area mentioned in the preceding sentence as the holder's usual home without any other habitual residence.

Special Leases 1924-28, Newcastle; 1922-13, Tumut. Edward Thomas Upton and William Harry Smith, respectively.—The leases shall be subject to conditions 1, 2, 4 to 20, and 23 of Regulation No. 106 (notified 24th April, 1924).

Special Lease 1924-31, Newcastle. Andrew Carey.—The lease shall be subject to conditions 1, 2, 4 to 20, and 23 of Regulation No. 106 (notified 24th April, 1924), and to the following special conditions:—(*a*) The lessee shall reside for the whole term of the lease on the land leased. "Residence" for the purpose of this condition shall be taken to mean continuous and bona fide living on the area mentioned in the preceding sentence as the holder's usual home without any other habitual residence. (*b*) The lease is limited to the surface and to a depth of 50 feet below the surface. Mining operations may be carried on upon and in the lands below the land leased, and upon and in the lands adjoining the land leased and the lands below the same, and metals and minerals may be removed therefrom, and His Majesty the King and the Government of New South Wales and any lessee or lessees under any Mining Act or Acts of the said State shall not be subject to any proceedings by way of injunction or otherwise in respect of or be liable for any damage whatsoever occasioned by letting down, subsidence, or lateral movement of the land hereby leased, or any part thereof, or otherwise howsoever by reason of the following acts and matters, that is to say, by reason of His Majesty or the said Government, or any person on behalf of His Majesty or the said Government, or any lessee or lessees as aforesaid having worked or now or hereafter working any mines or having carried on or now or hereafter carrying on mining operations, or having searched for, worked, won, or removed, or now or hereafter searching for, working, winning, or removing any metals or minerals under, in, or from the lands lying beneath the land hereby leased, or any part thereof, or on, in, under, or from any other lands situated laterally to the land hereby leased, or any part thereof, or the lands lying beneath the same, and whether on or below the surface of such other lands, and by reason of the acts and matters aforesaid, or in the course thereof, His Majesty the King reserves the liberty and authority for himself and the Government of the said State, and any person on behalf of His Majesty or the said Government, and any lessee or lessees as aforesaid from time to time let down without payment of any compensation whatsoever any part of the land hereby leased and/or of the surface thereof.

Special Lease 1921-9, Wagga Wagga. Charles Henry Bromham.—The lease shall be subject to conditions 1, 2, 4 to 16, 19 to 20, and 23 of Regulation No. 106 (notified 24th April, 1924), and to the following special conditions:—(*a*) The lessee shall prepare an area of 30 acres for cultivation within the first five years of this lease, and thereafter place not less than 30 acres under cultivation each year. (*b*) The lessee may destroy all useless timber, but shall preserve sufficient green trees to provide ample shade and shelter.

[332] Sydney, 17th July, 1925.

APPROVAL OF AFTER-AUCTION PURCHASES.

IT is hereby notified that the following applications, under section 64 of the Crown Lands Consolidation Act, 1913, have been approved. The balance of purchase-money must be paid subject to the same terms and conditions as were notified in the Government Gazette in connection with the offering at auction on the dates specified hereunder, and to Regulations 90 and 222.

P. F. LOUGHLIN, Minister for Lands.

No. of Papers.	Name of Applicant, Address, and Occupation.	Date of Application.	Description of Land. District.	Portion.	Parish.	County.	Allotment.	Section.	Town or Village.	Offered for Sale. Date.	Place.	Area. a. r. p.	Price. £ s. d.	Balance to be paid in—	Catalogue No. of Plan, &c.	Shire.
Sales 1925—		1925.							EASTERN DIVISION.							
14253*	Walter Wallace Crisdale, Gladstone, labourer.	13 May..	Kempsey	...	.....	.....	9	8	Gladstone	7 Feb., 1923	Kempsey ...	0 0 37½	40 0 0	2 equal annual instalments.	.....	Macleay (S)
14482†	Isabelle Hughes, P.O., Neath, household duties.	6 Mar..	Maitland	...	.....	.....	10	10	Neath ...	29 Mar., 1919	East Maitland	0 1 0	14 0 0	12 months	Neath 11 ...	Cessnock (T)
14684†‡	Isabel Callastine Muriel Krause, wife of Alexander Augusta Adolph Krause, Kitchener, via Cessnock.	24 April	do ...	...	.....	.....	6	3	Kitchener	4 Oct., 1922	Cessnock ...	0 1 0	12 0 0	12 ,, ...	Kitchener 4 ...	do (T)
14164†	Robert Noel, care of Mrs. Hughes, Main-road, Neath.	27 Feb...	do ...	...	.....	.....	11	10	Neath ...	29 Mar., 1919	East Maitland	0 1 0	14 0 0	12 months	Neath 11 ...	Cessnock (T)
14681†	Horatio Waters Walpole, Cessnock-street, Kurri Kurri, miner.	26 May..	do ...	...	.....	.....	2	59	Kurri Kurri.	16 ,, 1918	Kurri Kurri...	0 1 0	10 0 0	3 equal annual instalments.	.....	do (T)
14427‡	Selina May Kelly, wife of Sidney John Kelly, Port Macquarie.	11 ,, ...	Port Macquarie.	436	Macquarie	Macquarie	...	...	.....	11 April, 1923	Port Macquarie.	0 2 2	6 0 0	12 months	M. 6,037-666	Municipality of Port Macquarie. (S)
14322‡	John Francis Joseph Hayes, Clandulla, labourer.	15 ,, ...	Rylstone	...	.....	.....	1	4	Clandulla	2 May, 1925	Clandulla ..	0 1 39½	25 0 0	3 equal annual instalments.	C. 6-2,346 R.	Rylstone (T)
13790‡	Thomas William Taylor, Waterdale, Clandulla, grazier.	7 ,, ...	do ...	...	.....	.....	2	1	do ..	2 ,, ,,	do ...	0 2 0	16 0 0	3 ,, ...	C. 5-2,346 R.	do (T)

APPROVAL OF AFTER-AUCTION PURCHASES—*continued.*

No. of Papers	Name of Applicant, Address, and Occupation.	Date of Application.	Description of Land. Land District.	Portion.	Parish.	County.	Allotment.	Section.	Town or Village.	Offered for Sale. Date.	Place.	Area.	Price.	Balance to be paid in—	Catalogue No. of Plan, &c.	Shire.
Sales 1925–		1925.							CENTRAL DIVISION.			a. r. p.	£ s. d.			
14769‡	John Edwin Winter, Binnaway, grazier.	16 Mar..	Coonabarabran.	...	.....	.....	3	7	Binnaway	21 Feb., 1925	Binnaway ...	0 1 0	25 0 0	3 equal annual instalments.	Binnaway 6...	Coonabarabran (T)
							4	7	do ...	21 ,, ,,	do ..	0 0 30¼	20 0 0			
14452‡	John William Archibald Simmons, Howlong, butcher.	20 May..	Corowa ...	...	.....	.....	17	107	Howlong	30 April, ,,	Howlong ...	0 1 0	10 15 0	12 months	Howlong 50...	Hume (T)
							18	107	do ...	30 ,, ,,	do ...	0 1 0	10 15 0			
14451‡	Norman Edward Simmons, Howlong, butcher.	20 ,, ...	do ...	...	.....	.....	15	107	do ...	30 ,, ,,	do ...	0 1 0	8 15 0	12 ,, ...	do 50...	do (T)
							16	107	do ...	30 ,, ,,	do ...	0 1 0	9 15 0			
14631§	Elizabeth Martha Bowtell (widow), Merriwagga.	4 April.	Hillston .	...	.. ..	.....	7	5	Merriwagga.	7 May, 1924	Hillston ...	0 1 8	11 0 0	12 ,, ...	.....	Carrathool (T)
14416*	Hector Norman Merkel, Urana, labourer.	20 April	Urana ...	330	Urana ...	Urana ...	...	...	.....	17 Oct., 1923	Urana ...	10 2 10	43 0 0	12 ,, ...	U. 3,617-1,881.	Urana (S)
14348†	Arthur Edward Edwards, West Wyalong, carter.	11 May..	Wyalong	890	Wyalong	Gipps ...	...	...	.....	8 April, 1925	Wyalong ...	0 3 28¼	35 0 0	2 annual instalments.	C. 3,174-1,871.	Bland (C)
14513†	Samuel David Walsh, West Wyalong, old-age pensioner.	12 April	Do ...	947	do ...	do ...	...	...	.....	18 Feb., 1925	do ...	0 1 9	40 0 0 (the lot.)	12 months	.....	do (C)
				948	do ...	do ...	...	...	.....	18 ,, ,,	do. ...	0 0 10				

* Purchaser restricted to one lot. † Sale is restricted to the surface and 50 feet below, and no claim may be made for damages against the Crown or any mining lessee in the event of subsidence caused by mining operations.

‡ Purchaser restricted to two lots. § This A.A.P. is subject to the restrictive condition which applied at the sale.

[370]

Western Land Board Office,
Sydney, 17th July, 1925.

FORFEITURE OF A WESTERN LANDS LEASE.

IT is notified, for public information, that the undermentioned Western Lands Lease is hereby forfeited for non-fulfillment of conditions. It is also notified that all moneys paid in connection with this lease are forfeited to the Crown.

P. F. LOUGHLIN, Minister for Lands.

No. of Western Lands Lease.	No. of Papers.	Name of Lessee.	County.	Situation of Lease.	Block.	Area.	Annual Rent.
						Acres.	£ s. d.
3129	W.L.B. 1925-5,832	David Shaw Anderson	Mossgiel ..	Within the area withdrawn from Western Lands Lease No. 273, "Coombie" and No 1914.	711	16,000	6 13 4

[376]

Water Conservation and Irrigation Commission,
Griffith, 17th July, 1925.

FORFEITURE OF HOLDINGS WITHIN AN IRRIGATION AREA.

IT is hereby notified that the leases of the Holdings hereunder specified, within Mirrool No. 1 Irrigation Area, Land District of Yanco, county of Cooper, Central Division, together with all improvements (if any) on the land, and all moneys paid in respect thereof, are declared forfeited in accordance with the provisions of the Crown Lands Consolidation Act, 1913, for the reasons as set out hereunder.

The forfeitures will take effect at the expiration of thirty (30) clear days from this date.

GEO. J. EVATT,
Commissioner.

SCHEDULE.

Papers. No.	Name of Lessee.	Irrigation farm Lease No.	Portion No.	Parish.	Area. a. r. p.	Annual Rental. £ s. d.	Reason for Forfeiture.
M.O. 1923-F. 221	Mary Boyle, wife of Patrick John Boyle.	33	71	Jondaryan .	50 0 0	32 10 0	Non-compliance with conditions of waiver of forfeiture found incurred by the Special Land Board on 19th May, 1924, viz.: Placing an area of 50 acres under crop immediately after that date and entering into an agreement to hand over the resultant crop to the Water Conservation and Irrigation Commission for application of the proceeds therefrom in reduction of liabilities and payment of at least £100 before 31st December, 1924.
1922-F. 65	William Muir ...	64	102	do ..	51 2 0	48 5 8	Non-compliance with condition of payment of rent, water rates, interest thereon, instalments of survey fee and interest thereon.
1924-F. 282	John Joseph Whitfield.	332	136, 150, 151.	Stanbridge	150 0 0	67 10 0	Non-compliance with conditions of residence and payment of rent, water rates, interest thereon, instalments of survey fee and interest thereon.
1923-F. 339	William Grant Alexander (The Water Conservation and Irrigation Commission, mortgagee).	461	144	Jondaryan..	26 1 30	28 8 5	Non-compliance with conditions of waiver of forfeiture found incurred by the Special Land Board on the 10th September, 1924, viz.: Payment of £50 prior to 31st December, 1924, and making of arrangements satisfactory to the Water Conservation and Irrigation Commission, within the same time in regard to payment of the balance of amounts owing.
1923-F. 59	Williams James Chapman.	774	424	Stanbridge	1 0 0	4 10 0	Non-compliance with condition of waiver of forfeiture found incurred by the Special Land Board on 20th May, 1924, viz.: Compliance with the fencing and residence conditions attaching to the lease within six months from that date.
1924-F. 62	Florence Violet O'Dwyer, wife of Patrick Jeremiah O'Dwyer (Mathew Butsch, mortgagee).	990	624	Jondaryan	2 0 16	7 17 6	Non-compliance with conditions of residence, and payment of rent, water rates, interest thereon, instalments of survey fee and interest thereon.
1923-F. 490	Garfield Arblaster	1,015	775	Stanbridge	1 0 0	4 10 0	Non-compliance with conditions of fencing, residence and payment of water rates, instalment of survey fee and interest thereon.
1924-F. 41	William Farley ...	1,016	426	Do ...	1 0 0	4 10 0	Non-compliance with conditions of fencing and residence.
1924-F. 18	Francesco Facin ...	1,253	780	Jondaryan..	1 0 0	4 10 0	Non-compliance with conditions of fencing, residence and payment of water rates.

(M.O 1924-873; W.C. & I.C. 1927-7,117)

[338] IN THE LAND AND VALUATION COURT OF NEW SOUTH WALES.

NOTICE is hereby given that Sittings of the LAND AND VALUATION COURT OF NEW SOUTH WALES will be holden at the Court-house, Chancery-square, SYDNEY, commencing at 10 a.m. on Thursday, the 30th day of July instant, for the hearing of all Appeals and References in respect of which notices have been issued, and for the hearing of all such other matters as may be lawfully before the said Court.

15th July, 1925.

W. R. JAMIESON,
Registrar.

The following cases will be heard :—

Land and Valuation Court No.	Land District.	Appellant.	Nature of Appeal or Reference.
394	Cooma	Minister for Lands... ...	Reference for return to Local Land Board for rehearing or further consideration of Herbert Povey's application for reduction of the balance of purchase money in respect of Conditional Purchase No. 74-10,246, Cooma.
407	Hillston ..	N. Hall	Appeal against the disallowance of his application for conversion of Improvement Lease 1,039, Hillston, into Homestead Selection No. 1924-5, Hillston.
421	Casino	F. Hankinson	Appeal against the recommendation of Local Land Board for forfeiture for non compliance with the condition of residence in respect of his Homestead Farm No. 1919-45, Casino.
425	Bellingen ...	Madge Mitchell	Appeal against the decision of the Local Land Board in respect of an application by Thomas James Maher for permission to enclose road traversing portions 408 and 409, parish of South Bellingen, county of Raleigh, Land District of Bellingen.
426	Gundagai ...	Ada Ann Dennis	Appeal against the recommendation of Local Land Board for refusal of her application to have an area of about 250 acres added to Crown Lease No. 1923-1, Gundagai.
427	Do ...	do	Appeal against the recommendation of Local Land Board in respect of an application by Florence J. D. Fraser for the surrender of about 400 acres, parish of Tarcutta, county of Wynyard, Land District of Wagga Wagga, in exchange for about 250 acres, parish of Yaven, county of Wynyard, Land District of Gundagai.
428	Warren... ...	H. V. Egan	Appeal against the recommendation of Local Land Board in respect of John Thomas Perry's special-lease applications Nos. 1925-26, &c., Warren.
429	Goulburn .	E. D. Emerton	Appeal against the decision of Local Land Board in respect of an application by David Sharpe for permission to enclose road separating Special Lease No. 1921-18, Goulburn, from portions 156 and 129, parish of Eden Forest, county of Argyle.
431	Forbes	Minister for Lands ...	Reference for return to Local Land Board for rehearing of an application by William John Trethewey for conversion of Special Lease No. 1917-1 into Additional Conditional Purchase No. 1923-19, Forbes.
432	Cootamundra ...	T. J. Raleigh	Appeal against the report of Local Land Board in respect of his application for conversion of Special Lease No. 1921-8 into Additional Conditional Purchase No. 1924-2, Cootamundra.
433	Newcastle ...	Ada A. B. Cugger	Appeal against the recommendation of Local Land Board for refusal of her application for conversion of Special Lease No. 1916-7, Newcastle, into Conditional Purchase No. 1924-1, Newcastle.
434	Do ...	Perpetual Trustee Co. Ltd.	Appeal against the report of Local Land Board in respect of their Road Purchase application No. 1923-161, Newcastle, and against the appraised value of the land.

[405] Sydney, 17th July, 1925.

NOTIFICATION DECLARING A FARM WITHIN A SETTLEMENT PURCHASE AREA AVAILABLE FOR APPLICATION.

IT is hereby notified and declared that the Settlement Purchase Farm hereunder specified, will be available for Settlement Purchase application under the provisions of the Closer Settlement Acts, on and after 3rd August, 1925. All applications received between 3rd August, 1925, and 8th August, 1925, both days inclusive, shall be deemed to have been lodged simultaneously.

An application shall be made on Form 18, and shall be lodged with the Crown Land Agent at Parramatta, by the applicant in person, or by his agent duly authorised in writing for that purpose, or his attorney, on 3rd August, 1925, or on any subsequent business day, or may be forwarded to the Land Agent by post, on any day, but so as not to be received by the Land Agent before 3rd August, 1925.

Any application must be accompanied by the prescribed deposit and stamp duty, unless the applicant is a discharged soldier, in which case such payments are optional.

The interest to be paid on the unpaid balance of purchase-money shall be at the rate of 5 per centum per annum.

P. F. LOUGHLIN, Minister for Lands.

NOTE.—*All information may be obtained from, and all forms of application will be filled in by, the Crown Land Agent, free of cost, if so desired by the applicant.*

The classification does not imply a guarantee of the suitability of the land for the purpose stated, about which a settler should take steps to satisfy himself.

SETTLEMENT PURCHASE FARM WITHIN BANKSTOWN SETTLEMENT PURCHASE AREA.

EASTERN DIVISION.—LAND DISTRICT OF PARRAMATTA; BANKSTOWN MUNICIPALITY.

County.	Parish.	Portion.	Area.	Capital Value, including value of improvements.	Deposit and Annual Instalment at 6 per cent.	Stamp Duty.	Nature of Improvements.	Nearest Town and distance therefrom.	Class of Land, Water Supply, &c.
			a. r. p.	£ s. d	£ s. d.	£ s. d.			
Cumberland	Bankstown	106	4 3 25	785 0 0	47 2 0	6 0 0	Cottage, poultry buildings, fencing, clearing, and water supply.	Bankstown, about 4 miles.	Suitable for poultry farming. Plans C 3,042-2,080 K. Papers—Clo. Sett. 2,090-4.

NOTE.—No advance under the R.S.S. Act, 1916, will be made in respect of this farm.

[406] Sydney, 17th July, 1925.

NOTIFICATION DECLARING FARMS WITHIN SETTLEMENT PURCHASE AREAS AVAILABLE FOR APPLICATION.

IT is hereby notified and declared, that the Settlement Purchase Farms, hereunder specified, will be available for Settlement Purchase application, under the provisions of the Closer Settlement Acts, on and after 24th August, 1925. All applications received between 24th August, 1925, and 29th August, 1925, both days inclusive, shall be deemed to have been lodged simultaneously.

An application shall be made on Form 18, and shall be lodged with the Crown Land Agent of the Land District in which the farm is situated, by the applicant in person, or by his agent, duly authorised in writing for that purpose, or his attorney, on 24th August, 1925, or on any subsequent business day, or may be forwarded to the Land Agent by post on any day, but so as not to be received by the Land Agent before the 24th August, 1925.

Any application must be accompanied by the prescribed deposit and stamp duty, unless the applicant is a discharged soldier, in which case such payments are optional.

The interest to be paid on the unpaid balance of purchase-money shall be at the rate of 5½ per centum per annum.

P. F. LOUGHLIN, Minister for Lands.

NOTE.—*All information may be obtained from, and all forms of application will be filled in by, the Crown Land Agent free of cost, if so desired by the applicant.*

The classification does not imply a guarantee of the suitability of the land for the purpose stated, about which a settler should take steps to satisfy himself.

County.	Parish.	Portion.	Area.	Capital Value, including value of improvements.	Deposit and Annual Instalment at 6½ per cent.	Stamp Duty.	Nature of Improvements.	Nearest Town and distance therefrom.	Class of Land, Water Supply, &c.
									SETTLEMENT PURCHASE FARMS WITHIN MARY'S MOUNT SETTLEMENT PURCHASE AREA.
									CENTRAL DIVISION.—LAND DISTRICT OF GUNNEDAH; LIVERPOOL PLAINS SHIRE.
			About. Acres.	£ s. d.	£ s. d.	£ s. d.			
Pottinger	Melville ..	Block A, (southern part portion 196, and western part 195).	868	4,070 0 0	262 12 0	30 15 0	Fencing, bore, mill, tank, &c.; clearing and ringing; building and tank (from Farm C.)	About 9 miles from Emerald Hill railway station.	Agricultural and grazing land, comprises undulating land; water supply in tanks; the country is sound and adapted for breeding and fattening sheep and large stock; suitable for growth of wheat and oats, for grain or hay, and for grazing. Plans P. 5,639, 5,640, 5,641–1,731. Papers—Clo. Sett. 1925–2,709.
Do ..	do ..	Block B, (eastern part portion 195, and portion 194).	942	4,015 0 0	260 19 6	30 15 0	Fencing, tank, and building (from Farm C); clearing and ringing.	do ..	

NOTE.—Area and capital values, &c., are subject to any necessary adjustment after survey.

County.	Parish.	Portion.	Area.	Capital Value, including value of improvements.	Deposit and Annual Instalment at 6½ per cent.	Stamp Duty.	Nature of Improvements.	Nearest Town and distance therefrom.	Class of Land, Water Supply, &c.
									SETTLEMENT PURCHASE FARM WITHIN BUNDULLA SETTLEMENT PURHASE AREA.
									CENTRAL DIVISION.—LAND DISTRICT OF DUNEDOO CENTRAL; GILGANDRA SHIRE.
			Acres.						
Gowen ..	Ulungra ..	1 & 4	640	3,608 0 0	234 10 5	27 15 0	House, shed, tank, fencing, well, windlass, troughs, and clearing.	Mendooran, 6 miles.	Level to gently undulating country; sandy to loamy soils, clay subsoil; almost wholly suitable for wheat-growing; water may be conserved by shallow sinking. Annual rainfall, about 24 inches. Plans G. 244 and 397–1,797. Papers—Clo. Sett. 10,104–25.

County.	Parish.	Portion.	Area.	Capital Value, including value of improvements.	Deposit and Annual Instalment at 6½ per cent.	Stamp Duty.	Nature of Improvements.	Nearest Town and distance therefrom.	Class of Land, Water Supply, &c.
									SETTLEMENT PURCHASE FARMS WITHIN WALLAROOBIE SETTLEMENT PURCHASE AREA.
									CENTRAL DIVISION.—LAND DISTRICT OF TEMORA CENTRAL; COOLAMON SHIRE.
			About.						
Bourke ..	Yarranjerry.	Block A, western part portion 90.	244	1,640 0 0	106 12 0	12 15 0	Cottage, tank, yard, fencing, and clearing.	About 13½ miles from Beckom railway station.	Agricultural land, comprises flat and gently undulating land; on about one-fifth of the total area there is open green box with some gum and oak; water supply in tank on farm A; the country is sound and adapted for breeding and fattening sheep and large stock; suitable for growth of wheat. Plan B. 3,132–1,806. Papers—Clo. Sett. 6,495–45.
		Block B, eastern part portion 90.	243¼	1,257 0 0	81 14 2	9 15 0	Tank, shed, (to be removed from block A), fencing, and clearing.	do ..	

NOTE.—The iron tank (660 gallons) and pole motor shed, now situated on Block A, are included in the value of the improvements on Block B, and the successful applicant for Block B has the right of removing the improvements to Block B within 6 months from date of commencement of his title. The successful applicant for Block A may sell for removal to Block B, the cottage situated on Block A, provided the permission of the Minister for Lands is first obtained to the removal, and further provided the Minister deems the retention of the cottage on Block A unnecessary. Areas and values are subject to adjustment upon survey.

[361] Sydney, 17th July, 1925.

NOTIFICATION OF PROPOSED OPENING OF ROADS, OF PROPOSED DECLARATION OF EXISTING ROADS AND PARTS OF EXISTING ROADS TO BE PUBLIC ROADS, AND OF PROPOSED CLOSING OF ROADS AND PARTS OF ROADS DEEMED TO BE UNNECESSARY.

NOTICE is hereby given that the Minister for Lands deems it expedient that certain roads should be opened, and that it is proposed to resume for the purpose, under the provisions of the Public Roads Act, 1902, the lands hereunder described, and to declare the existing roads and parts of existing roads particularised hereunder to be Public Roads.

The proposed roads, &c., are shown upon plans which can be inspected at this Office, and a copy of the same may be inspected at the respective offices of the Crown Land Agents for the Land Districts in which the lands are situated.

All persons interested are hereby called upon to set forth in writing and to forward to the Minister, within one month from the date of this notice, any objections which may appear to them to exist to the proposals above stated.

Notice is also given that the Minister is of opinion that it is expedient to close the roads and parts of roads hereunder specified, and all persons interested are hereby called upon to set forth in writing, addressed to the Minister for Lands, within one month from this date, any objections which may appear to them to exist to the closing of the said roads and parts of roads.

Plans showing the roads and parts of roads proposed to be closed can be inspected at this Office, and a copy of the same may be inspected at the respective offices of the Crown Land Agents for the Land Districts in which the lands are situated.

P. F. LOUGHLIN, Minister for Lands.

DESCRIPTION OF ROAD TO BE OPENED:—Deviation of part of road from Limbri to Woolbrook, parish of Danglemah, county of Inglis, Cockburn Shire,—as shown on plan catalogued R. 15,823-1,603.

[Registration No. of Papers—Roads 1925-82-12.]

DESCRIPTION of the lands which it is proposed to resume, and of existing road, &c., to be declared to be Public Road, and of roads, &c., deemed to be unnecessary, which it is proposed to close.

LAND DISTRICT OF TAMWORTH.

Portion No.	Area.	Parish Name.	Reputed Owner.	Occupier	Character of Holding.	Width of Land to be Resumed.	Area to be Resumed.	Roads, &c., proposed to be closed, also Road, &c., to be declared to be Public Road.
18	a. r. p. 506 2 0	Da b	Alex Mitchell ..	Alex Mitchell, and formed road in use.	Part C.P. 1922 2 (of 512 acres 3 roods).	100 links & variable.	a. r. p. 2 3 30	The unnecessary part of Public Road (R. 8,964-1,603) within portion 18 is proposed to be closed and added to that portion; the area thereof to be increased to 506 acres 3 roods and of C.P. 1-22-2 to be increased to 5 3 acres.
17	162 0 0	Do	do ..	do	Part C.P. 1894-140 (of 183 acres 2 roods).	100 links & variable.	1 2 10	The unnecessary part of Public Road (R. 8,964-1,603) within portions 17 and 138 is proposed to be closed and added to those portions; the areas thereof to be increased to 168 acres 1 rood 30 perches and 22 acres 3 roods respectively; the area of the whole C.P. 1894 140 to be increased to 191 acres 0 roods 20 perches.
								The unnecessary part of Public Road (R. 8,964-1,603) within portion 59, parish of Bourke, is proposed to be closed and added to that portion; the area thereof and of C.P. 1905-56, Armidale, to be increased to 450 acres.
								The unnecessary part of Public Road (R. 8,964-1,603 within portion 57, parish of Bourke, and portion 86, parish of South Bourke, is proposed to be closed and to be granted part thereof in compensation.
								Existing road and part of road included in survey and in continuity of proposed road are to be declared Public Road and dedicated to the public accordingly.

DESCRIPTION OF ROAD TO BE OPENED:—Deviation of parts of road from the main Bega-Bemboka road to Bemboka River, within portion 52, parish Bemboka, county Auckland, Mumbulla Shire,—as shown on plan catalogued R. 15,879-1,603.

[Registration No. of Papers—Roads 1924-363-8.]

DESCRIPTION of the lands which it is proposed to resume, and of existing road, &c., to be declared to be Public Road, and of roads, &c., deemed to be unnecessary, which it is proposed to close.

LAND DISTRICT OF BEGA.

Portion No.	Area.	Parish Name.	Reputed Owner.	Occupier.	Character of Holding.	Width of Land to be Resumed.	Area to be Resumed.	Roads, &c., proposed to be closed, also road, &c., to be declared to be Public Road.
52	a. r. p. 253 0 0	Bemboka	Andrew Hirst Irvin..	Andrew Hirst Irvin..	Freehold ...	100 links...	a. r. p. 5 0 5	The unnecessary parts of boundary road separating portion 52 (part) from portions 51, 50, 87, and 88 (part) north and south of proposed road are proposed to be closed and to be granted in compensation. The part of existing road included in survey and necessary to preserve continuity of proposed road is to be declared to be public road and dedicated to the public accordingly.

DESCRIPTION OF ROAD TO BE OPENED:—Part of road from The Peak to Erigolia, parish of Conapaira South, county of Cooper, Carrathool Shire,—as shown on plan catalogued R. 15,925-1,603.

[Registration No. of Papers—Roads 1923-561.]

DESCRIPTION of the lands which it is proposed to resume, and of roads, &c., deemed to be unnecessary, which it is proposed to close.

LAND DISTRICT OF NARRANDERA.

Portion No.	Area.	Parish Name.	Reputed Owner.	Occupier.	Character of Holding.	Width of Land to be Resumed.	Area to be Resumed.	Roads, &c., proposed to be closed.
10	a. r. p. 1,324 0 0	Conapaira South.	B. H. Whitlock.. ..	B. H. Whitlock ..	H.F. 22 5	Variable ..	a. r. p. 66 0 0	This area is proposed to be withdrawn as "severed land."
10	1,324 0 0	do ..	do ..	do ..	,, 22-5	500 links ..	54 0 0	The unnecessary reserved road through portion 10 is proposed to be closed and added to that portion; the area thereof and of H.F. 1922-5 to be reduced to 1,260 acres.

NOTIFICATION OF PROPOSED OPENING AND CLOSING OF ROADS, &c.—*continued.*

Description of Road to be opened:—Deviation of parts of road from Deniliquin to Tocumwal and branch road therefrom within portion 16, parishes of Narratoola and Wonnue, county of Townsend, Murray and Berrigan Shires,—as shown on plan catalogued R. 15,926-1,603.

[Registration No. of Papers—Roads 1924-955.]

Description of the lands which it is proposed to resume, and of existing road, &c., to be declared to be Public Road, and of roads, &c., deemed to be unnecessary, which it is proposed to close.

Land District of Deniliquin.

Portion No.	Area.	Parish Name.	Reputed Owner.	Occupier.	Character of Holding.	Width of Land to be Resumed.	Area to be Resumed.	Roads, &c., proposed to be closed, also Road, &c., to be declared to be Public Road.
	a. r. p.						a. r. p.	
6	40 0 0	Narratoola	George Henry Downer.	George Henry Downer	Freehold ...	300 links ..	0 3 31	The unnecessary part of dedicated public road (R. 14,160-1,603) through portions 78, 89, and 79, west from south-west and corner of portion 64, and the unnecessary part boundary road separating portion 64 from portion 77, south of proposed road, are proposed to be closed and to be granted as compensation.
74	219 3 0	Do	do ..	do ..	do ..	300 ,, ..	7 1 17	
77	30 1 0	Do	do ..	do ..	do ..	300 ,, ..	6 3 8	
64	100 0 0	Do	Stewart James Scott	Stewart James Scott	do ..	300 ,,	8 1 15	The unnecessary part of dedicated public road (R. 14,160-1,603) south of portion 64 and through portion 63 (west of proposed road), is proposed to be closed and to be granted as compensation.
63	222 0 0	Do	do ..	do ..	do ..	300 ,,	8 2 2	
92	640 0 0	Do ..	Alexander Scott, senior.	Alexander Scott, senior.	do ..	300 ,, ..	16 0 30	The unnecessary part of dedicated public road (R. 14,160-1,603) through portion 92, north-east of proposed road, and the unnecessary part of boundary road separating portion 110 (part) from portions 15 and 16, parish of Wonnue, are proposed to be closed and to be granted as compensation.
Closed sold road.	113 3 30	Do ..	do ..	do ..	do ..	Variable ..	0 0 1	
15	640 0 0	Wonnue .	do ..	do ..	do	400	0 1 6	
16	640 0 0	Do .	do .	do ..	do	100 links ..	1 2 6 (branch road)	

The parts of existing roads, included in survey not already Public Road necessary to preserve continuity of proposed road, are to be declared to be Public Road and dedicated to the public accordingly.

Description of Road to be opened:—Road from Beaconsfield-street to Carnarvon-street within Newington Estate Subdivision, parish St. John, county Cumberland, Lidcombe Municipality.

[Registration No. of Papers—Roads 1925-255.]

Description of the lands which it is proposed to resume, and of roads, &c., deemed to be unnecessary, which it is proposed to close.

Land District of Parramatta.

Portion No.	Area.	Parish Name.	Reputed Owner.	Occupier.	Character of Holding.	Width of Land to be Resumed.	Area to be Resumed.	Roads, &c., proposed to be closed.
	a. r. p.						a. r. p.	
Part of 2% (now subdivided).	1,290 0 0	St. John ..	The Intercolonial Investment, Land, & Building Co. Ltd.	.....	Freehold ..	100 links ..	1 1 32	This proposed resumption embraces parts of lots 36 and 36A of the Newington Estate Subdivision. The unnecessary part of road known as Little-street, separating the abovementioned lots and exclusive of the strip required for road widening, is proposed to be closed and to be granted in compensation.
Do ...	.....	do ..	Vendor in private subdivision.	Part of private subdivision road known as Little-street.	do ...	100 ,, ...	0 0 16	.....

[349] Sydney, 17th July, 1925.

REVOCATION OF AREAS SET APART FOR CROWN-LEASE, &c.

It is hereby notified that, in pursuance of the provisions of the Crown Lands Consolidation Act, 1913, the areas set apart for Crown-lease, &c., particularised hereunder, are hereby revoked.

P. F. LOUGHLIN, Minister for Lands.

Land District.	Division.	Class of Holding for which the Land was set apart.	Date of Notification.	County.	Parish.	Shire	Area.	Part revoked.	Papers No.
							a. r. p.		
Bathurst ..	Eastern	Crown Lease Area No 4,149.	16 May, 1924	Roxburgh	Coolamigal	Blaxland ..	4 2 36	Part within portion 52. Plan R. 4,131-1,496.	Leases 1925-11,468
Casino ..	do	Crown Lease Area No. 3,250.	14 June, 1918	Richmond	Dobie ..	Copmanhurst .	1,521 2 0	The whole; within portions 30 and 32, shown on plan R 2,072 and 2,275-1,744.	Ms. 1,925-2,029.
Queanbeyan ..	do ..	Area set apart for additional holdings, at 8s. 4d. per acre.	11 Feb., 1921	Murray ..	Goorco-yaroo.	Yarrowlumla ..	40 0 0	Part within portion 143 of 40 acres. Plan M. 5,932-1,956.	Leases 1925-11,907.
Goulburn ..	do ..	Crown-lease Area No 1,032.	7 Jan., 1914	Argyle ..	Marulan ..	Mulwaree ..	88 0 0 (about).	That part within portion 4 and boundary roads north and south of same. Plan A. 4,476-2,121.	Ms. 1925-6,753.

[347] Sydney, 17th July, 1925.

REVOCATION FROM RESERVE—SALE—CONSEQUENT ON CONVERSION OF SPECIAL LEASE.

It is hereby notified that the reserve from sale, particularised in the Schedule hereto, has been revoked, consequent on the conversion into conditional purchase or other tenure under the provisions of section 190 of the Crown Lands Consolidation Act, 1913, of special lease, covering the Crown lands within the said reserve, and that such revocation shall take effect from the date of approval by the Minister for Lands of the granting of the conversion application as specified in the said Schedule.

P. F. LOUGHLIN, Minister for Lands.

Land District.	Division	Reserve No.	Purpose.	Date of Notification.	County.	Parish.	Shire.	Area.	Part revoked.	Date from which revocation takes effect.
								a. r. p.		
Rylstone ..	Eastern ..	14,710	From sale for water supply and camping.	7 Nov., 1891	Roxburgh..	Crudine ..	Rylstone ..	29 2 0	Part within portion 53. Plan R. 2,976-1,496. Sales 1925-10,118.	26 May, 1925.

[346] Sydney, 17th July, 1925.

REVOCATION OF RESERVES FROM SALE, LEASE, &c.

It is hereby notified, for public information, that under the provisions of section 30 of the Crown Lands Consolidation Act, 1913, the reserves from sale, lease, &c., hereunder described, are hereby revoked, but such revocation shall not take effect until after the expiration of sixty days from the above date.

P. F. LOUGHLIN, Minister for Lands.

Land District.	Division.	Reserve No.	Purpose.	Date of Notification.	County.	Parish.	Shire, &c.	Area.	Part revoked.	Papers No.
								a. r. p.		
Casino ..	Eastern..	41,858	From sale for travelling stock camping, and water supply.	24 July, 1907	Richmond	Dobie ..	Copmanhurst Shire.	50 0 0 (about).	The whole	Ms. 1925-6,761.
Do .	do ..	11,858	From sale for travelling stock and camping.	19 ,, 1890	do ..	Nandabah	Tomki Shire .	240 0 0 (about).	The whole; except the part within portion 55 of 43 acres.	do
Do ..	do ..	818	From sale for camping and crossing.	24 ,, 1882	do ..	Richmond	do ..	3 0 0 (about .	The whole	do
Do ..	do ..	849	From sale for camping	24 ,, ,,	do ..	do ..	do ..	25 2 0 (about).	do	do
Do ..	do ..	47,903	From sale for crossing, camping, and access to water.	26 June, 1912	Buller ..	Burgess ..	Kyogle Shire ..	12 0 0 (about).	do	do
Do ..	do ..	47,904	From lease generally.	26 ,, ,,	do ..	do ..	do ..	12 0 0 (about).	do	do
Do ..	do ..	1,350	From sale for camping and water supply.	21 Jan., 1884	do ..	Ellerslie ..	Tenterfield Shire.	40 0 0 (about).	do	do
Do ..	do ..	221	From sale for camping and water supply.	23 Sept., 1874	Richmond	Camira ..	Copmanhurst Shire.	80 0 0 (about).	do	do
Do ..	do ..	34	From lease	23 ,, ,,	do ..	do ..	do ..	80 0 0 (about).	do	do
Do ..	do ..	324	From sale for camping.	22 Mar., 1878	Drake ..	Pikapene..	Kyogle Shire ..	42 0 0 (about).	do	do
Do ..	do ..	35,898	From sale for travelling stock and camping.	6 June, 1908	Rous ..	Unumgar..	do ..	0 3 31	The part within portion 27. Plan R. 8,660 1,759	Misc. 1925-7,284.
Do ..	do ..	54,415	From license and lease generally.	4 Feb., 1921	do .	Findon ..	do ..	15 0 0 (about).	The whole	Leases 1925-10,174.
Coonabarrabran.	Central..	....	From sale or lease under section 228.	26 Nov., 1924	Gowen .	Deringulla	Coonabarrabran Shire	295 0 0	The whole; being portion 73. Plan G. 1,249-1,797.	Leases 1925-11,467.
Eden ..	Eastern..	34,127	From sale for camping.	22 Mar., 1909	Auckland.	Panbula .	Imlay Shire ..	250 0 0	The whole (in two parts)	Ms. 1925-6,473.
Forbes ..	Central..	....	Reserve from sale and lease under section 206.	24 April, 1925	Ashburnham. (Suburban town of	Forbes .. land, Forbes.)	Forbes Municipality.	2 0 0	The whole; portion 967. Plan A. 3,733 1,770.	Sales 1925-5,183.
Gundagai ..	Eastern..	5,608	From sale for travelling stock.	25 Feb., 1888	Wynyard	Gundagai.	Gundagai Shire	7 0 0 (about).	Part within approved Special Lease 24-22.	Leases 1925-8,737.
Gunning ..	do ..	82	From sale for camping and water supply.	9 Dec., 1878	King ..	Dalton ..	Gunning Shire	70 0 0 (about).	Part within approved Special Lease 24-7.	Leases 1925-10,565
Hillston ..	Central..	11,547	From sale for public recreation.	31 May, 1890	Nicholson.. (Suburbs of	Redbank .. Hillston.)	Hillston Municipality.	0 2 0 (about)	Part within approved Special Lease 25-10.	Leases 1925-10,599.
Inverell ..	Eastern..	....	From sale or lease under section 228.	21 Mar., 1925	Murchison	Gum Flat.	Bannockburn Shire.	137 1 0	The whole; being portions 67, 68 and 180. Plans M. 1,208, 1,209 and 1,564-1,789.	Leases 1925-10,615.
Kempsey ..	do ..	50,922	From sale for camping.	18 Aug., 1915	Dudley ..	Panton ..	Macleay Shire..	80 0 0 (about).	The whole	Leases 1925-11,602.
Do ..	do ..	45,657	From sale for police purposes.	24 Aug., 1910	Raleigh ..	Unkya .	Nambucca Shire.	10 1 0	The whole; being portion 132. Plan R. 3,600-1,714.	Leases 1925 11,661.
Do ..	do ..	45,658	From lease generally.	24 ,, ,,	do .	do ..	do ..	10 1 0	do ..	do
Do ..	do ..	....	From sale and lease under section 228.	1 May, 1924	Macquarie.	Boranghi .	Macleay Shire..	249 1 28	The whole; portions 92 and 119 Plans M. 1,047 and 2,223-666.	Leases 1925 10,679.
Molong ..	do ..	15,498	From sale for water supply.	23 April, 1892	Gordon ..	Redbank ..	Macquarie Shire.	295 0 0 (about).	Part within approved Special Lease 1925-2.	Leases 1925-9,547.
Do ..	do ..	44,632	From sale for travelling stock and camping.	22 Dec., 1909	do ..	do ..	do .	295 0 0 (about).	do ..	do
Do ..	do ..	....	From sale or lease under section 228	1 Aug., 1924	do ..	do ..	do ..	295 0 0 (about).	do ..	do
Do ..	do ..	19,140	From annual lease for travelling stock and camping.	15 Nov., 1893	Ashburnham	Boree Cabonne.	Boree Shire ..	11 3 20	Part within portion 219. Plan A. 8,241-1,770.	Leases 1925-11,658.
								6 1 14	do ..	do
Do ..	do ..	1,559	From sale for travelling stock and camping.	2 April, 1883	do ..	do ..	do ..			
Do ..	do ..	5,557	From sale for travelling stock.	25 Feb., 1888	do	do ..	do ..	5 2 16	do ..	do
Narrabri ..	Central..	....	From sale or lease under section 228.	1 Jan., 1925	White .	Wee Waa...	Namoi Shire ..	86 0 0	The whole; including portion 108. Plan W. 273-1,767.	Leases 1925-10,471.
Port Macquarie.	Eastern..	21,562	From sale for water supply and camping.	29 Sept., 1894	Macquarie	Cowangara	Hastings Shire	20 0 0 (about).	Within approved Special Lease 24-5.	Leases 1925-10,176.
Tamworth..	do ..	....	From sale or lease under section 228	1 Jan., 1924	Parry ..	Nundle ..	Nundle Shire..	5 0 0 (about).	The whole. Plan P. 1,668-1,764.	Leases 1925-11,652.
Tenterfield..	do ..	16,903	From sale for temporary common (Stannum).	26 Nov., 189	Gough ..	Wellington Vale.	Severn Shire ..	100 0 0 (about).	Part within approved Special Lease 24-8.	Leases 1925-9,860.
Do ..	do ..	16,904	From annual lease or occupation license for temporary common (Stannum).	26 ,, ,,	do .	do ..	do ..	100 0 0 (about).	do ..	do
Tumut ..	do ..	....	From sale or lease under section 228	1 Jan., 1925	Buccleuch	Killimicat..	Gadara Shire .	11 1 30	The whole; being portion 433. Plan B. 2,487-1,713.	Leases 1925-12,337.
Gundagai ..	do ..	32,094	From sale for temporary common (South Gundagai Commons).	23 Feb., 1901	Wynyard.	South Gundagai.	Gundagai Shire	26 0 0 (about).	Part within approved Special Lease 1924-13.	Leases 1925-9,329.
Do ..	do ..	32,095	From lease and license generally.	23 ,, ,,	do .	do ..	do ..	23 0 0 (about).	do ..	do
Gunnedah ..	Central..	....	Reserve from sale or lease under section 206	28 Jan., 1925	Pottinger.	Gunnedah.	Gunnedah Municipality.	5 0 0	The whole	Ms. 1925-6,730.

REVOCATION OF RESERVES FROM SALE, LEASE, &c.—*continued.*

Land District.	Division.	Reserve No.	Purpose.	Date of Notification.	County.	Parish.	Shire, &c.	Area.	Part revoked.	Papers No.
								a. r. p.		
Tumbarumba North.	Central..	....	From sale and lease under section 206.	29 May, 1925	Wynyard..	Belmore ..	Tumbarumba Shire.	1,065 0 0 (about.)	The whole; portions 47 and 56 and Block "N." Plans W. 5,171 and 5,172-2,119.	Ms. 1925-6,471.
This land will become available for Crown lease on and after 16th September, 1925, on the terms and conditions as originally notified in Gazette of 13th May, 1925.										
Deniliquin ..	Central ..	4,938	From sale for temporary common.	10 Dec., 1887	Townsend (Within sub	Wangonilla urban boun	Windouran Shire. daries of village of Wangonil	180 0 0 (about).	Part within travelling stock reserve 50,330, notified 11th November, 1914.	Ms. 1924-12,071.
Do ..	do ..	50,332	From sale for travelling stock and camping.	11 Nov., 1914	Townsend (Within su	Wangonilla urban boun	Windouran Shire, daries of village of Wangonil	27 0 0 (about).	The residue; part formerly revoked.	do
Hay ..	do ..	....	For temporary common.	4 Feb., 1884	Townsend (Village of B	Booroorban ooroorban).	Windouran Shire.	23 0 0 (about).	Part (about 10 acres) within travelling stock reserve No. 58,164, and part (about 13 acres) within travelling stock reserve No. 58,169,—both notified this day.	Ms. 1924-12,071.
Do ..	do ..	721	From lease for temporary common.	4 ,, ,,	do ..	do ..	do ..	13 0 0 (about).	Part within travelling stock reserve No. 58,169, notified this day	do
Do ..	do ..	722	do	4 ,, ,,	do ..	do ..	do ..	10 0 0 (about).	Part within travelling stock reserve No. 58,164, notified this day.	do
Narrabri ..	do ...	25,200	For travelling stock	23 Nov., 1896	Jamison ..	Orcel ..	Walgett Shire..	20 0 0	Part within portion 48. Plan J. 2,339-1,968.	Leases 1925-10,594.
Do ..	do ..	33,357	From lease generally for travelling stock.	12 Oct., 1901	do ..	do ..	do ..	20 0 0	do ..	do
Narrandera	do ..	54,685	From sale for travelling stock.	24 June, 1921	Cooper ..	Lewes ..	Bland Shire ..	420 0 0 (about).	That part within reserve for classification, notified this day.	Ms. 1925-6,076.
Wyalong ..	do	50,859	From sale for village purposes.	11 Aug., 1915	Bourke ..	Willandra	do ..	0 2 0	Part within portion 75. Plan B. 3,884-1,806.	Sales 1925-15,236.
do	do	50,860	From lease generally for village purposes.	11 ,, ,,	do	do	do ..	0 2 0	do ..	do
Condobolin	do	....	From sale and lease under section 228.	1 Jan., 1925	Cunningham. (Suburban of Con	Condoublin lands, town doublin).	Condoublin Municipality.	14 0 0	The whole; portion 261. Plan C. 1,948-1,947.	Ms. 1925-6,468.

[348] Sydney, 17th July, 1925.

REVOCATION OF NOTIFICATION OF TRACTS OR AREAS PREVIOUSLY NOTIFIED AS NOT AVAILABLE FOR SETTLEMENT UNTIL FURTHER NOTIFICATION.

IT is hereby notified, for public information, that, under the provisions of the Crown Lands Consolidation Act, 1913, the notifications that the tracts or areas hereunder described are not available for settlement until further notification are hereby revoked.

P. F. LOUGHLIN, Minister for Lands.

Land District.	Division.	Date of Notification.	County.	Parish.	Shire.	Area.	Part revoked.	Papers No.
						a. r. p. About		
Tamworth ..	Eastern ..	22 June, 1923..	Parry .	Nundle ..	Nundle	5 0 0	The whole (blocks A and B, now within portion 402). Plan P. 3,146-1,764.	Leases 1925-10,666.
Tenterfield ..	do ..	23 Jan., 1925 ..	Clive ..	Bajimba ..	Tenterfield ..	400 0 0	The whole..	Leases 1925-11,457.
Wyalong ..	Central ..	24 Mar., 1915..	Gipps ..	Clear Ridge..	Bland	105 0 0	The whole; including portion 27. Plan G. 2,217-1,871.	Leases 1925-10,717.
Parkes	do ..	11 Feb., 1921..	Kennedy ..	Mungedie ..	Goobang	45 0 0	That part lying between portions 35, 60, 38, and portion 64 and the Bogan River.	Ms. 1925-5,721.

[344] Sydney, 17th July, 1925.

RESERVES FROM SALE AND LEASE GENERALLY.

IT is hereby notified that, in pursuance of the provisions of the 28th and 29th sections of the Crown Lands Consolidation Act, 1913, the Crown Lands hereunder described shall be reserved from sale for the public purposes hereinafter respectively specified, and reserved and exempted from lease generally, and they are hereby reserved and exempted accordingly.

P. F. LOUGHLIN, Minister for Lands.

For Public Recreation and Access.

EASTERN DIVISION.

LAND DISTRICT OF EDEN, AND IMLAY SHIRE.

No. 58,161 from sale (58,162 from lease generally). County of Auckland, parish of Panbula, containing an area of about 30 acres. The Crown Lands within the following boundaries: Commencing on the shore of the South Pacific Ocean at the south-eastern corner of Reserve 51,105, &c., for public recreation and access, notified 17th November, 1915; and bounded thence by that ocean generally south-westerly to a point distant about 25 chains direct from that corner; by lines generally north-westerly to the south-western corner of Reserve 51,105 aforesaid; and by the southern boundary of that reserve easterly, to the point of commencement.

NOTE.—Embraces part of C.R. 34,127, notified 22nd March, 1902, which is revoked this day.
[Ms. 1925-6,473]

For Police Purposes.

CENTRAL DIVISION.

LAND DISTRICT OF DENILIQUIN, AND WINDOURAN SHIRE.

No. 58,167 from sale (58,168 from lease generally). County of Townsend, parish of Wangonilla, within suburban boundaries of village of Wangonilla, containing an area of about 15 acres. The Crown Lands bounded by Reserve 58,036 from sale and 58,037 from lease generally for commonage, notified 22nd May, 1925, and part of Reserve 58,166 for travelling stock, notified this day, and Moulamein or Billabong Creek.

NOTE.—Includes part of travelling stock and camping reserve 50,332, notified 11th November, 1914, revoked this day.
[Ms. 1924-12,071]

[341] Sydney, 17th July, 1925.

RESERVE FROM AFTER-AUCTION SALE.

IT is hereby notified that, in pursuance of the provisions of the 29th section of the Crown Lands Consolidation Act, 1913, the Crown Lands hereunder described shall be and are hereby temporarily reserved from after-auction sale.

P. F. LOUGHLIN, Minister for Lands.

EASTERN DIVISION.

Metropolitan Land District; Hornsby Shire.

No. 58,135. County of Cumberland, parish of South Colah, containing an area of about 12 acres. The Crown Lands within the boundaries of measured portions 390 to 393 inclusive, 398 to 402 inclusive, 405 to 408 inclusive, 421 to 426 inclusive, 428 and 429, shown upon plans catalogued C. 2,894, 2,896, 2,897, 2,898 and 2,899-2,630.
[Ms. 1925-5,966]

[342] Sydney, 17th July, 1925.

RESERVES FROM SALE.

IT is hereby notified that, in pursuance of the provisions of the 28th section of the Crown Lands Consolidation Act, 1913, the Crown Lands hereunder described shall be reserved from sale for the public purposes hereunder specified, and they are hereby reserved accordingly.

P. F. LOUGHLIN, Minister for Lands.

For Travelling Stock and Camping.

CENTRAL DIVISION.

Land District of Wagga Wagga, and Mitchell Shire.

No. 58,163. County of Bourke, parish of Currawananna, containing an area of about 20 acres. The Crown Lands bounded by Currawananna State Forest No. 186 (parish of Ganmain), part of portion 44, and a road one chain wide separating the subject land from part of portion 44, and portions 127, 126, 121, 118 and 117.
[Leases 1925-10,698]

For Travelling Stock.

CENTRAL DIVISION.

Land District of Deniliquin, and Windouran Shire.

No. 58,166. county of Townsend, parish of Wangonilla, within suburban boundaries of village of Wangonilla, containing an area of about 12 acres. The Crown Lands bounded by Hay-street, portion 144, the south-westerly prolongation of the north-western boundary of that portion about 13 chains to Reserve 58,167 from sale for police purposes, notified this day, by that Reserve south-easterly to Moulamein or Billabong Creek and by that creek.

Note.—Includes part of Reserve 50,332 for travelling stock and camping, notified 11th November, 1914, revoked this day.
[Ms. 1924-12,071]

No. 58,165, county of Townsend, parish of Wangonilla, village of Wangonilla, containing an area of about 93 acres. The Crown Lands bounded by Moulamein or Billabong Creek, Wakool, Ward and Edward streets, street 150 links wide on north-western boundary of section 23, Murray-street to Moulamein or Billabong Creek aforesaid.

Note.—All unnotified reserves within above boundaries are hereby revoked.
[Ms. 1924-12,071]

Land District of Hay, and Windouran Shire.

No. 58,164. County of Townsend, parish of Boorcorban, village of Booroorban, containing an area of about 10 acres. The Crown Lands comprised in strip 3 chains wide along eastern boundaries of sections 13, 14 and 15, extending from southern boundary of P.W.P. 46, established 3rd May, 1889, southerly to northern boundary of portion 7.

Note.—Includes part (about 10 acres) of Reserve 722 from lease for Temporary Common, notified 4th February, 1884, and part (about 10 acres) of Boorcorban Temporary Common, notified 4th February, 1884, revoked this day.

No. 58,169. County of Townsend, parish of Booroorban, village of Booroorban, containing an area of about 13 acres. The Crown Lands lying to north-east of and within 5 chains of formed road traversing Reserve 721 from lease for Temporary Common, notified 4th February, 1884, extending from a point about 9 chains easterly from north-east corner of portion 42 south-easterly to a point on the northern side of Hay-street; about 15 chains westerly from the intersection of that side of that street with northerly prolongation of western side of Reynolds-street.

Note.—Includes part (about 13 acres) of Reserve 721 from lease for Temporary Common, notified 4th February, 1884, and part (about 13 acres) of Boorcorban Temporary Common, notified 4th February, 1884, revoked this day.
[Ms. 1924-12,071]

[345] Sydney, 17th July, 1925.

NOTIFICATION PLACING TRAVELLING STOCK AND CAMPING RESERVES, &c., UNDER THE CONTROL OF PASTURES PROTECTION BOARDS.

Land Board Districts of Goulburn, Grafton, Sydney and Wagga Wagga; Pastures Protection Districts of Casino, Cooma, Eden, Goulburn, Kiama and Wagga Wagga.

IT is hereby notified, for public information, that the control of the various reserves, or parts thereof, specified in Gazette notice of 16th July, 1920, folios 4179 and 4180, excluding any area then and now embraced by any lease other than Annual Lease or Occupation License, State Forest, Temporary Common, Public Road, or area under Shire or Municipal control, is again placed under the respective Pastures Protection Boards in whose Districts they are now situated for a further period of five years from 16th July, 1925, under the provisions of section 26A of the Pastures Protection Act, 1912, as amended by Act No. 49, 1918, and Act, No. 25, 1920, exclusive, however, of the undermentioned reserves or parts thereof, and any reserves or parts of reserves since withdrawn.

P. F. LOUGHLIN, Minister for Lands.

Grafton Land Board District; Casino Pastures Protection District.

County Buller, parish Burgess, Reserve 47,903 for crossing, camping, and access; parish Ellerslie, Reserve 1,550 for camping and water supply; parish Robertson, Reserve 44,261 for travelling stock, camping, and water supply; county Drake, parish Pikapene, Reserve 324 for camping; county Richmond, parish Camira, Reserve 221 for camping and water supply; parish Dobie, Reserve 41,858 for travelling stock, camping and water supply; parish Nandabah, Reserve 11,858 for travelling stock and camping (not including the part within portion 55); parish Richmond, Reserves 848 for camping and crossing and 849 for camping; county Rous, parish Roseberry, the part of Reserve 9,231 for camping, providing access to portion 29; parish of Unumgar, the part (3 roods 31 perches) of Reserve 35,898 for travelling stock and camping revoked this day.
[Ms. 1925-6,921]

[403] Sydney, 17th July, 1925.

REVOCATION OF RESERVE FROM SALE OR LEASE GENERALLY.

IT is hereby notified, for public information, that under the provisions of section 30 of the Crown Lands Consolidation Act, 1913, the reserve from sale or lease generally, hereunder described, is hereby revoked.

P. F. LOUGHLIN, Minister for Lands.

EASTERN DIVISION.

Land District of Maitland.

Reserve No. 58,136 from sale or lease generally under section 25A, notified 10th July, 1925. County Northumberland, parish Maitland, Municipality of West Maitland; area, 19 perches. Part revoked—the whole. Plan Ms. 2,987 Md.
[Ms. 1925-4,426]

[343] Sydney, 17th July, 1925.

CROWN LANDS NOT AVAILABLE FOR SETTLEMENT UNTIL FURTHER NOTIFICATION.

IN pursuance of the provisions of section 84 of the Crown Lands Consolidation Act, 1913, it is hereby notified that the Crown Lands comprised within the tracts or areas hereunder described shall not be available for the purposes of any application until a further notification has been published in the Gazette.

P. F. LOUGHLIN, Minister for Lands.

EASTERN DIVISION.

Land District of Casino, and Copmanhurst Shire.

County of Richmond, parish of Dobie, containing an area of about 50 acres. The Crown Lands within the boundaries of T.S., C. & W.R. 41,859, revoked this day.

Land District of Casino, and Tomki Shire.

County of Richmond, parish of Nandabah, containing an area of about 240 acres. The Crown Lands within the boundaries of the part of T.S. & C.R. 11,858, revoked this day.

Land District of Casino, and Tenterfield Shire.

County of Buller, parish of Ellerslie, containing an area of about 40 acres. The Crown Lands within the boundaries of C. & W.R. 1,550, revoked this day.

Land District of Casino, and Copmanhurst Shire.

County of Richmond, parish of Camira, containing an area of about 80 acres. The Crown Lands within the boundaries of Camping Reserve 221, revoked this day.
[Ms. 1925-6,761]

Within Occupation License No. 674.

County of Richmond, parish of Dobie, containing an area of 1,521½ acres. The Crown Lands within the boundaries of portions 30 and 32, shown on plans R. 2,072 and 2,275-1,744.
Includes the whole of Crown-lease Area No. 3,250, revoked this day.
[Ms. 1925-2,029]

Land District of Eden, and Imlay Shire.

Within the village of Port Merrimbula.

County of Auckland, parish of Panbula, containing an area of 7 acres 2 roods 37¾ perches. The Crown Lands within the boundaries of allotments 2, 5 to 8, and 10, section 2; allotments 1, 2, and 7 to 15, section 3; and allotments 4 and 5, section 4. Plans P.M. 3, 4 and 5.
[Ms. 1925-6,473]

Land Districts of Lithgow and Rylstone, and Blaxland Shire.

County of Roxburgh, parish of Coco, containing an area of about 13,500 acres. The Crown Lands bounded by portions 73, 26, the railway line from Mudgee to Wallerawang and portion 2, parish of Ben Bullen, and the summit of the Main Range, parish of Coco; also county of Roxburgh, parishes of Coco, Ben Bullen and Cullen Bullen and county of Cook, parish of Goollooinboin. The Crown Lands bounded by the Main Range through R. 50,415, from sale generally, parish of Coco; by part of a southern boundary, an eastern boundary and another southern boundary of the reserve beforementioned, and the easterly prolongation of the latter boundary to the boundary of Wolgan State Forest No. 454, parish of Wolgan, county of Cook; by that State Forest, the Main Dividing Range and Bullen Range generally southerly and north-westerly; by portions 74, 57, 283, 98, 60 and 36, parish of Cullen Bullen; the railway line from Mudgee to Wallerawang; portions 81, 80; T.S.R's. 9,866 and 44,078; the southern boundary of portion 35 and its westerly prolongation; by that portion and portions 32, 6, 51, 50, 5, 82, 78, 33, 29; again 33, 4, 27, 79, 42, 86, 24, 44, 25, 34, 22, 62 and 3; again by the railway line from Mudgee to Wallerawang; and by portions 73 and 26, parish of Ben Bullen; exclusive of the public road from Excelsior and Wallerawang, and portions 63, 17 and 59, parish of Cullen Bullen, and portions 90 and 164; R. 48,155-6 for cemetery, T.S.R. 44,078 and R's. 47,751-2 and 48,706-7 for public recreation, parish of Ben Bullen. Plans R. 258 and 846-1,496.
[Ms. 1925-6,570]

CENTRAL DIVISION.

Land District of Corowa, and Berrigan Shire.

County of Denison, parish of Cottadidda, containing an area of about 23¾ acres. The Crown Lands bounded by Barcoga Pumping Station; portion 105; the road south of portion 4; part of Cottadidda State Forest No. 102 and the Murray River.
[Ms. 1925-7,168]

EASTERN DIVISION.

Land District of Grafton, and Severn Shire.

County of Drake, parishes of Albert, Cooraldooral, Rodgers and Richmond, containing an area of 43,716 acres. The Crown Lands within that part of Gibralter Range State Forest No. 352, dedicated 2nd March, 1917, revoked this day.
[Ms. 1925-6,736]

CENTRAL DIVISION.

Land District of Narrandera, and Bland Shire.

County of Cooper, parish of Lewes, containing an area of about 420 acres. The Crown Lands within the following boundaries: Commencing at the most western south-west corner of portion 20; and bounded thence south-easterly and easterly by the south-eastern and southern boundaries of portions 20 and 22 and the prolongation thereof easterly to meet the western boundary of portion 19, parish of Wallandry North; thence by that boundary and a prolongation thereof southerly about 15 chains; thence by lines westerly and north-westerly rectangularily distant 5 chains from the northern and north-western boundaries of portions 4, parish of Wallandry, a line, portion 2, parish of Lewes, and the Barmedman-Rankin's Springs railway lands, to the eastern boundary of T.S.R. 57,085, and by that boundary northerly, to the point of commencement.

Note.—Formerly within part of T.S.R. 54,685, notified 24th June, 1921, revoked this day.
[Ms. 1925-6,676]

[404] Sydney, 17th July, 1925.

MODIFICATION OF NOTIFICATION OF CROWN-LEASE AREA No. 1,032.

Land District of Goulburn, and Mulwaree Shire.

IT is hereby notified, for public information, that, under the provisions of the Crown Lands Consolidation Act, 1913, Block "B," Crown-lease Area No. 1,032, notified 7th January, 1914, as modified 7th February, 1919, and 14th May, 1920, parish of Marulan, county of Argyle, has been again modified by reducing the area from 810 acres to about 714 acres, the capital value from £270 to £238, and the annual rental from £3 7s. 6d. to £2 19s. 6d. The survey fee is now £16.
[Ms. 1925-6,753]

P. F. LOUGHLIN, Minister for Lands.

[340] Sydney, 17th July, 1925.

WITHDRAWAL OF TRAVELLING STOCK AND CAMPING RESERVES FROM THE CONTROL OF PASTURES PROTECTION BOARDS.

IT is hereby notified that, in pursuance of the provisions of the Pastures Protection Act, 1912, as amended by Act No. 49, 1918, and Act No. 25, 1920, the parts of travelling stock and camping reserves particularised hereunder shall be and the same are hereby withdrawn from the control of the Pastures Protection Boards of the districts mentioned.

P. F. LOUGHLIN, Minister for Lands.

Land Board District of Goulburn, and Pastures Protection District of Yass.

County of King, parish of Dalton, Reserve No. 82 for Camping and Water Supply. Part withdrawn—about 70 acres—being part within approved Special Lease 24-7, Gunning.
[Leases 1925-10,565]

Land Board District of Kempsey; Pastures Protection District of Port Macquarie.

County of Dudley, parish of Panton, Reserve 50,922 for camping. Part withdrawn, the whole.
[Leases 1925-11,802]

Land Board District of Maitland; Pastures Protection District of Port Macquarie.

County of Macquarie, parish of Cowangara, Reserve 21,562 for water supply and camping. Part withdrawn, about 20 acres, being that part within approved Special Lease 24-5, Port Macquarie.
[Leases 1925-10,176]

Land Board District of Wagga Wagga, and Pastures Protection District of Gundagai.

County of Wynyard, parish of South Gundagai, Reserve 5,603 for travelling stock. Part withdrawn, about 7 acres, being part within approved Special Lease 24-22, Gundagai.
[Leases 1925-8,737]

Land Board District of Hay.
Pastures Protection District of Deniliquin.

County of Townsend, parish of Wangonilla, within suburban boundaries, village of Wangonilla, R. 50,332 for travelling stock and camping. Part withdrawn, about 27 acres within R. 58,167 for Police purposes, and R. 58,166 for travelling stock, both notified this day.
[Ms. 1924-12,671]

Pastures Protection District of Wagga Wagga.

County of Cooper, parish of Lewes, R. 54,685 for travelling stock. Part withdrawn, about 420 acres within reserve for classification, notified this day.
[Ms. 1925-3,076]

Land Board District of Moree, and Pastures Protection District of Walgett.

County of Jamison, parish of Oreel, Reserve 25,200 for travelling stock. Part withdrawn, portion 48 of 20 acres.
[Leases 1925-10,591]

---

[381] Sydney, 17th July, 1925.

Proposals under section 25, Crown Lands Consolidation Act, 1913, in respect of Public Recreation at Coonabarrabran.

WHEREAS by notices published in Government Gazettes of the 31st October, 1892, and 12th July, 1911, it was notified that the lands at Coonabarrabran, areas 6 acres 2 roods and 3 acres 1 rood 20 perches, had been duly dedicated for Public Recreation and Public Recreation (addition), respectively: And whereas I am of opinion that it is expedient in the public interests to resume such lands so dedicated, as is described in the First and Second Schedules hereunder written, and to rededicate the area of 9 acres 3 roods 20 perches, described in the Third Schedule hereto for Public Recreation and Athletic Sports: Now, therefore, notice is hereby given in accordance with the provisions of the 25th section of the Crown Lands Consolidation Act, 1913, that it is proposed to deal with the said lands in the manner following, that is to say:—to revoke the respective dedications heretofore made, and to rededicate the said area of 9 acres 3 roods 20 perches for Public Recreation and Athletic Sports.
[Misc. 1924-11,956]

P. F. LOUGHLIN, Minister for Lands.

First Schedule.

Description of an area of 6 acres 2 roods at Coonabarrabran, dedicated for Public Recreation on 31st October, 1893, the dedication of which it is intended to revoke.

All that piece or parcel of land situated at Coonabarrabran, county of Gowen, parish of Coonabarrabran, and State of New South Wales, containing an area of 6 acres 2 roods, being portion 210, within the suburban boundaries of the town of Coonabarrabran, shown on plan G. 1,033-1,797, in the Department of Lands.

Second Schedule.

Description of an area of 3 acres 1 rood 20 perches at Coonabarrabran, dedicated for Public Recreation (addition), on 12th July, 1911, the dedication of which it is intended to revoke.

All that piece or parcel of land situated at Coonabarrabran, county of Gowen, parish of Coonabarrabran, and State of New South Wales, containing an area of 3 acres 1 rood 20 perches, being portion 249, within the suburban boundaries of the town of Coonabarrabran, shown on plan G. 1,901-1,797, in the Department of Lands.

Third Schedule.

Description of an area of 9 acres 3 roods 20 perches at Coonabarrabran, which area it is intended to dedicate for Public Recreation and Athletic Sports.

All that piece or parcel of land situated at Coonabarrabran, county of Gowen, parish of Coonabarrabran, and State of New South Wales, containing an area of 9 acres 3 roods 20 perches, being portions 210 and 249, within the suburban boundaries of the town of Coonabarrabran, shown on plan G. 1,901-1,797, in the Department of Lands.

[383] Sydney, 17th July, 1925.

Proposals under section 25, Crown Lands Consolidation Act, 1913, in respect of revocations of dedications.

WHEREAS I am of opinion that it is expedient in the public interest to resume the areas of land respectively described in the Schedule hereto: Now, therefore, notice is hereby given, in accordance with the provisions of the 25th section of the Crown Lands Consolidation Act, 1913, that it is proposed to deal with the said lands in the manner following, that is to say,—to revoke the respective dedications or parts thereof, dedication and grant heretofore made, and where stated, to re-dedicate for the public purposes as specified in the Schedule hereto.

P. F. LOUGHLIN, Minister for Lands.

Schedule referred to.

Description of an area of 2 acres at Borambula, being an area dedicated for Public School Site, 21st October, 1882, the dedication of which it is intended to revoke.

CENTRAL DIVISION.

Land District of Wagga Wagga, and Kyeamba Shire.

All that piece or parcel of land situate at Borambula, county of Wynyard, parish of Borambula, and State of New South Wales, containing an area of 2 acres, being portion 91. Plan P. 826-1,978.
[Leases 1925-7,5[illegible]]

Description of an area of 1 acre 1 rood 34 perches at Kyuga, dedicated for Public School, 12th March, 1869, the dedication and grant of which it is intended to revoke.

EASTERN DIVISION.

Land District of Muswellbrook, and Muswellbrook Shire.

All that piece or parcel of land situate at Kyuga, county of Brisbane, parish of Ellis, containing an area of 1 acre 1 rood 34 perches, being allotments 1, 2 and 3, section 22. Plan Kyugal 1, Roll.
[Misc. 1925-4,098]

Description of an area of 2 acres at Tabrabucca, dedicated 11th January, 1889, for Public School Site, the dedication of which it is intended to revoke.

EASTERN DIVISION.

Land District of Rylstone; Rylstone Shire.

All that piece or parcel of land situate at Tabrabucca, county of Roxburgh, parish of Tabrabucca, and State of New South Wales, containing an area of 2 acres, being portion 52. Plan R. 2,175-1,496.
[Misc. 1925-5,226]

Description of an area of 2 roods at Gerrymberryn, dedicated for Mechanic's Institute Site, 30th November, 1904, the dedication of which it is intended to revoke.

EASTERN DIVISION.

Land District of Grafton, and Nymboida Shire.

All that piece or parcel of land situate at Gerrymberryn, county of Clarence, parish of Southampton, containing an area of 2 roods, being portion 163, as shown on plan C. 1,968-1,577.
[Misc. 1925-4,569]

Description of an area of 21 acres at Clarendon, dedicated 13th November, 1894, for Plantation, the dedication of which it is intended to revoke.

All that piece or parcel of land containing 21 acres or thereabouts, situated in the Municipality of Richmond, parish of Ham Common, county of Cumberland: Commencing on the southern side of a road 1 chain wide at the north-eastern corner of R. 17,097 for Police Purposes, notified 21st January, 1893; and bounded thence by that road bearing 96 degrees 35 minutes 7,986 links to the north-western corner of R. 17,104 for Traffic, notified 21st January, 1893; thence by the western boundary of that reserve bearing 179 degrees 28 minutes 95 1/10 links to the northern boundary of the railway line from Windsor to Richmond; thence by that railway line generally westerly to the south-eastern corner of R. 17,097 for Police Purposes beforementioned; thence by the eastern boundary of that reserve bearing 360 degrees 357 9/10 links, to the point of commencement,—as shown upon a plan catalogued Ms. 508 Sy.
[Misc. 1925-7,057]

Description of an area of 90 acres at West Wyalong, being an area dedicated for Racecourse, 8th April, 1899, the dedication of which it is intended to revoke.

CENTRAL DIVISION.

Land District of Wyalong, and Bland Shire.

All that piece or parcel of land situate at West Wyalong, county of Gipps, parish of Wyalong, and State of New South Wales, containing an area of 90 acres, being portion 144, and being the whole. Plan G. 1,703-1,871.

[Misc. 1925-7,151]

Description of an area of 1·85 perches at Manly, bein part of an area of 1 acre 3 roods 20 perches, proclaimed 20th September, 1887, as a Public Park and known as Tower Hill Park, the dedication of which part it is intended to revoke.

All that piece or parcel of land situated at Manly, within the Municipality of Manly, in the parish of Manly Cove, county of Cumberland, and State of New South Wales, containing by admeasurement 1·85 perches, being part of the land comprised in Tower Hill Park: Commencing at a point on the western boundary of that park bearing 352 degrees 44 minutes 40 seconds 42 feet 10½ inches from the intersection of the building lines of Gilbert and Camera streets; and bounded thence by the eastern building line of Camera-street 352 degrees 44 minutes 40 seconds 10 feet; thence by lines 82 degrees 44 minutes 40 seconds 18 feet 1 inch, 352 degrees 44 minutes 40 seconds 6 feet ¾ inch, 82 degrees 44 minutes 40 seconds 14 feet 10 inches, 172 degrees 44 minutes 40 seconds 23 feet 1¼ inch, 262 degrees 44 minutes 40 seconds 14 feet 10 inches, 352 degrees 44 minutes 40 seconds 7 feet ¾ inch, and 262 degrees 44 minutes 40 seconds 18 feet 1 inch, to the point of commencement.—shown on plan catalogued Ms. 6,284 Sy., in the Department of Lands.

[Misc. 1925-4,673]

Description of an area of ¼ perch at Tumut, being part of an area of 148 acres originally dedicated for Permanent Common, 18th November, 1870, the dedication of which part it is intended to revoke.

County of Wynyard parish of Tumut, Eastern Division, containing an area of ¼ perch, being part of an area of 148 acres, dedicated for Permanent Common on 18th November, 1870, and within the following boundaries: Commencing at a point on a line bearing 118 degrees 26 minutes from the most southern corner of portion 133, parish of Tumut, and distant therefrom 29 chains 66·5 links; and bounded thence on the north-east by a line bearing 148 degrees 41 minutes 16 links; on the south-east by a line bearing 238 degrees 41 minutes 13·3 links; thence on the south-west by a line bearing 328 degrees 41 minutes 16 links; thence on the north-west by a line bearing 58 degrees 41 minutes 13·3 links, to the point of commencement. Plan W. 5,765-2,119.

[Misc. 1925-5,514]

Description of an area of 1 acre 2 roods at Darlington Point, being part of an area of 8 acres 0 roods 5 perches, dedicated for General Cemetery, 29th April, 1881, the dedication of which part it is intended to revoke, and which part it is intended to rededicate for General Cemetery (Addition).

CENTRAL DIVISION.

Land District of Narrandera, and Murrumbidgee Shire.

All that piece or parcel of land, situate at Darlington Point, county of Boyd, parish of Waddi, and State of New South Wales, containing an area of 1 acre 2 roods, being portion 121 and part of portion 120, and being within the following boundaries: Commencing at the north-west corner of portion 121; and bounded thence east for 404·5 links to its north-east corner; thence south for 371 links; thence west for 404·5 links to the western boundary of portion 120 aforesaid; thence north for 371 links, to the point of commencement. Plan Misc. 1,432 Hay.

[Misc. 1924-13,676]

Description of an area of 36 acres at West Wyalong, dedicated for Show Ground, 29th November, 1911, the dedication of which it is intended to revoke, and which it is intended to rededicate for Show Ground and Racecourse.

CENTRAL DIVISION.

Land District of Wyalong, and Bland Shire.

All that piece or parcel of land situate at West Wyalong, county of Gipps, parish of Wyalong, environs of Wyalong, and State of New South Wales, containing an area of 36 acres, being portions 407 and 599. Plans G. 2,012 Roll and 2,120-1,871.

[Misc. 1925-7,151]

Description of an area of 2 acres 3 roods 13 perches at West Wyalong, dedicated for Show Ground (Addition), 7th November, 1924, the dedication of which it is intended to revoke, and which it is intended to rededicate for Show Ground and Racecourse.

CENTRAL DIVISION.

Land District of Wyalong and Municipality of Wyalong, and Bland Shire.

All that piece or parcel of land situate at West Wyalong, county of Gipps, parish of Wyalong, environs of Wyalong, and State of New South Wales, containing an area of 2 acres 3 roods 13 perches, being portions 954 and 955. Plans G. 3,166 and 2,167-1,871.

[Misc. 1925-7,151]

---

[384] Sydney, 17th July, 1925.

Proposals under section 25, Crown Lands Consolidation Act, 1913, in respect of Permanent Common at Moree.

WHEREAS by a notice published in the Government Gazette of the 22nd August, 1900, it was notified that the land at Moree, area 726 acres, had been duly dedicated for Permanent Common: And whereas I am of opinion that it is expedient in the public interest to resume such portion of the said land so dedicated as is described in the Schedule hereunder written, and the area of which is 385 acres: Now, therefore, notice is hereby given, in accordance with the provisions of the 25th section of the Crown Lands Consolidation Act, 1913, that it is proposed to deal with the said land in the manner following, that is to say,—to revoke the dedication heretofore made so far only as it affects the part of the said area containing 385 acres, and described in the Schedule hereunder written.

[Leases 1925-11,608]

P. F. LOUGHLIN, Minister for Lands.

Schedule referred to.

Description of an area of about 385 acres at Moree, being part of an area of 726 acres dedicated for Permanent Common, on 22nd August, 1900, the dedication of which part it is intended to revoke.

CENTRAL DIVISION.

Land District of Moree, and Municipality of Moree.

All that piece or parcel of land at Moree, county of Courallie, parish of Moree, State of New South Wales, containing an area of about 385 acres, and being within the following boundaries: Commencing on the most southern boundary of portion 243 at a point about 27 chains easterly from its most southerly south-west corner; and bounded thence by lines bearing about 347 degrees 30 minutes for about 27 chains, about 81 degrees 30 minutes for about 24 chains, and about 351 degrees 30 minutes for about 60 chains to the left bank of the Gwydir or Meei River; thence by that river westerly, the western and part of the southern boundaries of portion 243 generally southerly and easterly, to the point of commencement. Plan C. 1,860-1,880.

---

[382] Sydney, 17th July, 1925.

Proposals under section 25, Crown Lands Consolidation Act, 1913, in respect of General Cemetery at Woronora.

WHEREAS by a notice published in the Government Gazette of the 2nd April, 1895, it was notified that the land at Woronora, area 112 acres 1 rood, had been duly dedicated for General Cemetery: And whereas I am of opinion that it is ex-

pedient in the public interest to resume such portion of the said land so dedicated as is described in the First Schedule hereunder written, and the area of which is 14 acres 2 roods, and to rededicate portion of the area to be revoked, described in the Second Schedule hereto, the area of which is 14 acres, for Public Recreation: Now, therefore, notice is hereby given in accordance with the provisions of the 25th section of the Crown Lands Consolidation Act, 1913, that it is proposed to deal with the said land in the manner following, that is to say,—to revoke the dedication heretofore made, in so far as it applies to the said area of 14 acres 2 roods, and rededicate the area of 14 acres for Public Recreation.
[Misc. 1924-13,313]

P. F. LOUGHLIN, Minister for Lands.

First Schedule.

Description of an area of 14 acres 2 roods at Woronora, being that part of an area of 112 acres 1 rood, dedicated for General Cemetery, 2nd April, 1895, the dedication of which part it is intended to revoke.

All that piece or parcel of land containing an area of 14 acres 2 roods, parish of Sutherland, county of Cumberland, Sutherland Shire: Commencing at the intersection of the southern side of the Grand-parade with the western side of The Boulevarde; and bounded thence on the east by the aforesaid side of that Boulevarde bearing 180 degrees 18 minutes 45 seconds 725·6 links; thence on the south by a line bearing 270 degrees 14 minutes 1,998·3 links to an eastern boundary of Reserve 44,051 for Public Recreation, notified 30th June, 1909; thence on the west by part of that boundary bearing 0 degrees 14 minutes 30 seconds 725·6 links to the aforesaid side of the Grand-parade; thence by that side of that parade bearing 90 degrees 14 minutes 1,999·2 links to the point of commencement.

Second Schedule.

Description of an area of 14 acres at Woronora, which it is intended to rededicate for Public Recreation.

All that piece or parcel of land containing an area of 14 acres, parish of Sutherland, county of Cumberland, Sutherland Shire: Commencing at the intersection of the southern side of the Grand-parade with the western side of the Boulevarde; and bounded thence on the east by the aforesaid side of that Boulevarde bearing 180 degrees 18 minutes 45 seconds 700 6/10 links; thence on the south by a line bearing 270 degrees 14 mnutes 1,998 3/10 links to an eastern boundary of Reserve 44,051 for Public Recreation, notified 30th June, 1909; thence on the west by part of that boundary bearing 0 degrees 14 minutes 30 seconds 700 6/10 links to the aforesaid side of the Grand-parade; thence by that side of that parade bearing 90 degrees 14 minutes 1,999 2/10 links, to the point of commencement, and shown on plan catalogued Ms. 6,130 Sy. at the Department of Lands, Sydney.

Private Advertisements.

NOTICE UNDER REAL PROPERTY ACT.

Intended Issue of Provisional Certificate of Title.

Vol. 3,249, Fol. 206. Registered proprietor: Mary Cerini Clark. Land: Pt. Lots 9 and 10 of Block 7, Waterview Estate, Balmain.

A Provisional Certificate of Title for the land above described will be issued after twenty-one days from the date hereof.

Intended Registration of Appointment of New Trustee and Discharge of Mortgage without Production of the Duplicate of the Mortgage.

In the matter of the mortgage dated 15th June, 1920, No. A584,298, Edith May Dare to William James Cox, William Smith and John William Bourk, Trustees of the Manchester Unity Independent Order of Oddfellows, over the whole of the land comprised in Certificate of Title, Vol. 2,389, Fol. 130, being lot 41, d.p. 5,654, in MacDonald-street, Belmore.

IT is my intention to register William Henry Austin, James Clarke and Ernest Williams as new Trustees, and a discharge of the abovementioned mortgage after fourteen days from the date hereof, without production of the duplicate.

Intended Registration of Discharge of Mortgages without Production of the Duplicates.

In the matter of the mortgage dated the 1st July, 1922, No. A831,305, Kathleen Coster to Annie Grove, over the whole of the land comprised in Certificate of Title, Vol. 986, Fol. 120, lot 61, d.p. 1,956, at Hurstville.

In the matter of the mortgage dated the 17th January, 1912, No. 648,747, Gordon Scott Maddox to Blanche Sale, over the whole of the land comprised in Crown Grant, Vol. 1956, Fol. 75, being portions 10 and 11, psh. Derriwong, co. Cunningham.

IT is my intention to register discharges of both the abovementioned mortgages after twenty-one days from the date hereof without production of the duplicates.

W. G. H-WILLIAMS,
Registrar-General.

17th July, 1925.
218 £2 12s.

NOTICE is hereby given that the partnership heretofore subsisting between the undersigned, William John McKechnie and John Lowe, carrying on business as stock and station and general commission agents, and motor garage proprietors, at Barraba, under the name of W. J. McKechnie & Co., has been dissolved by mutual consent as from the first day of July instant. All notices of debts owing by the said firm as at the date of dissolution will be received by, and all moneys owing to the said firm will be received by Messrs. Ryan and Ryan, solicitors, Barraba.

Dated this sixth day of July, A.D. 1925.

W. J. McKECHNIE.
J. LOWE.

Witness to both signatures,—
J. B. Ryan, Solr., Barraba.
172 17s.

NOTICE is hereby given that any partnership at will or otherwise which might be deemed to have existed between us, the undersigned, Thomas George Bryde and Norman Lawrence Fraunfelder, under the name or style of the Austral Wicker Company, at 472 Old South Head road, Woollahra, or under any other name or style whatsoever, was, on the first day of July, one thousand nine hundred and twenty-five, determined by notice in writing to the said Norman Lawrence Fraunfelder.

Dated this third day of July, 1925.

T. G. BRYDE.
N. L. FRAUNFELDER.

Witness,—
Edw. L. Everett, Solicitor,
Sydney.
228 14s.

NOTICE is hereby given that the partnership heretofore subsisting between the undersigned, James Swartz and Eugene Patrick Callinan, carrying on business as sawmillers, at Missabotti, near Bowraville, under the name of Swartz and Callinan, has been dissolved by mutual consent as from the date hereof. All debts due to and owing by the said firm will be received and paid by the said Eugene Patrick Callinan who will continue to carry on business at the same place.

Dated this thirteenth day of July, 1925.

J. SWARTZ.
EUGENE P. CALLINAN.

Witness,—
R. E. Coleman, Solicitor,
Bowraville.
219 16s.

NOTICE is hereby given that the partnership heretofore subsisting between the undersigned Percy William Otto Godden, of Dulwich Hill, near Sydney, in the State of New South Wales, builder, Frank Prosser Bradley, of Belmore, near Sydney aforesaid, business manager, and Thomas Longmuir, of Enfield, near Sydney, carpenter, carrying on business as builders, at Sydney aforesaid, under the name of T. Longmuir, has been dissolved by mutual consent, as from the thirteenth day of July, one thousand nine hundred and twenty-five.

Dated at Sydney, this thirteenth day of July, one thousand nine hundred and twenty-five.

P. W. O. GODDEN.
F. P. BRADLEY.
T. LONGMUIR.

Witness to all signatures,—
ARTHUR H. HOLDSHIP,
Solicitor, Sydney.

175 £1

NOTICE is hereby given that the partnership heretofore subsisting between the undersigned, Charles Lander, Walter Leslie Lander, George Leslie Beard, Leslie Grumitt, Herbert Ayres, George Gordon Butterworth and Henry William Bradbury, carrying on business as photo. process engravers, at 109 Bathurst-street, Sydney, under the name and style of The British Australian Photo. Process Engraving Co., has been dissolved by mutual consent as from the thirteenth day of July, one thousand nine hundred and twenty-five; and all debts due and owing by the said late firm will be received and paid by the said George Leslie Beard, Leslie Grumitt, Herbert Ayres, George Gordon Butterworth and Henry William Bradbury who will continue to carry on the business at the same place.

Dated at Sydney, this thirteenth day of July, A.D. 1925.

CHARLES LANDER.
W. L. LANDER.

Witness to the signatures of Charles Lander and Walter Leslie Lander,—
H. ROY BOOTH,
Clerk to A. E. Whatmore & Co.,
Solrs., Sydney.

G. BEARD.
L. GRUMITT.
H. S. AYRES.
G. BUTTERWORTH.
H. W. BRADBURY.

Witness to the signatures of George Leslie Beard, Leslie Grumitt, Herbert Ayres, George Gordon Butterworth and Henry William Bradbury,—
J. ALEX BRYCE, Clerk,
Sydney.

183 £1 10s.

NOTICE OF DISSOLUTION OF PARTNERSHIP.

NOTICE is hereby given that the partnership hitherto existing between the undersigned, Douglas Edward McCrow of the one part, and William Casey of the other part, both of South Kensington, in the State of New South Wales, carrying on business as pastry cooks, at South Kensington and Mascot, in the said State, under the style or firm of D. E. McCrow, has been dissolved as from the first day of June, 1925, so far as concerns the said William Casey who retires from the said firm, and the said Douglas Edward McCrow will carry on the said business at the said addresses and will pay all claims and receive all debts in connection with the said business.

Dated this fifteenth day of July, 1925.

D. E. McCROW.

Witness to the signature of Douglas Edward McCrow,—
W. H. H. HILL, Solicitor,
Sydney.

WM. CASEY.

Witness to the signature of William Casey,—
W. H. H. HILL.

335 £1 2s.

IN THE MATTER OF THE COMPANIES ACT, 1899, AND OF RODEN AND CO. LIMITED.

NOTICE is hereby given that a Petition for the winding-up of the abovenamed Company by the Court, was on the ninth day of July, one thousand nine hundred and twenty-five, presented by Michael Gazal, of Queen Victoria Buildings, York-street, Sydney, in the State of New South Wales, warehouseman, a creditor of the said Company; And that the said Petition is directed to be heard before the Honourable Reginald Heath Long-Innes a Judge of the Supreme Court sitting in Equity, on the twenty-seventh day of July, one thousand nine hundred and twenty-five; and any creditor or contributory of the said Company desirous to oppose the making of any Order for the winding-up of the said Company under the above Act, should appear at the time of hearing by himself or his Counsel for that purpose; and a copy of the Petition will be furnished to any creditor or contributory of the said Company requiring the same by the undersigned, on payment of the regulated charge for the same.

R. J. TAYLOR, SILLAR AND MILLETT,
Solicitors for the Petitioner,
46 Martin-place, Sydney.

163 £1 5s.

NOTICE is hereby given that the partnership heretofore existing between Alexander Deane, Cecil Stuart Deane and Reuben Harry Eve, trading under the firm name of "A. Deane & Sons," at 75 Walker-street, North Sydney, has been dissolved, and all persons having any claims against the said partnership are required to send notice thereof within a period of seven days from the date hereof to the undersigned, who is authorised to pay all accounts and receive all debts owing to the firm.

Dated the fifteenth day of July, A.D. 1925.

R. H. EVE.

Witness,—FRED. C. EMANUEL, Solicitor, Sydney.

231 15s.

IN THE MATTER OF THE NEW SOUTH WALES TRADING COMPANY LIMITED.

AT an Extraordinary General Meeting of the abovenamed Company, duly convened and held at the office of Messieurs Robertson & Marks, 14 Martin-place, Sydney, on the twenty-fourth day of June, 1925, the following Resolution was duly passed; and at a subsequent Extraordinary General Meeting of the members of the said Company, also duly convened and held at the same place, on the tenth day of July, 1925, the same Resolution was duly confirmed as a Special Resolution, namely:—

That the Company be voluntarily wound up, and Mr. Charles Walker, of 67 Castlereagh-street, Sydney, accountant, be appointed Liquidator for the purposes of the winding-up.

THEODORE J. MARKS,
Chairman of the Confirmatory Meeting.

160 14s.

IN THE MATTER OF INDOLO SHEEP FLY SPECIFIC AND DIP LIMITED (IN LIQUIDATION).

THE creditors of the abovenamed Company are required on or before the thirty-first day of August, one thousand nine hundred and twenty-five, to send their names and addresses and the particulars of their debts or claims to George Fletcher Wild, of National Mutual Building, 350 George-street, Sydney, the liquidator of the said Company, and if so required by notice in writing from the said Liquidator to prove such debts or claims by statutory declaration, or in default thereof they will be excluded from the benefit of any distribution made before such debts are proved.

Dated this fourteenth day of July, one thousand nine hundred and twenty-five.

GEO F. WILD,
Liquidator.

239 15s.

SOUTHERN EXPLOSIVES COMPANY LTD. (IN LIQUIDATION).

NOTICE is hereby given that an Extraordinary General Meeting of the Company will be held at the office of the Liquidator, Yaralla Chambers, 109 Pitt-street, Sydney, on Monday, 24th August, 1925, at 11 o'clock in the forenoon, for the purpose of having an account laid before it, and of hearing any explanation which may be given by the Liquidator, and also of determining by an Extraordinary Resolution how the books and documents of the Company shall be disposed of.

Dated at Sydney, this thirteenth day of July, 1925.

A. J. WALKER,
Liquidator.

161 14s.

IN THE MATTER OF THE COMPANIES ACT, 1899, AND IN THE MATTER OF WIRELESS SUPPLIES LIMITED (In Liquidation).

Notice to Creditors.

NOTICE is hereby given that all persons having any claims against the above Company, are required on or before the nineteenth day of August, 1925, to send their names and addresses and particulars of their debts or claims to Harry J. Brigden, F.I.C.A., the Liquidator of the said Company, at his office, Wigram House, 19 Castlereagh-street, Sydney, and if so required by notice in writing from the said Liquidator, are personally or by their solicitors to come in and prove their said debts or claims at such time and place as shall be specified in such notice; or in default thereof they will be excluded from the benefit of any distribution made before such debts or claims are so lodged or proved.

Dated at Sydney, this eleventh day of July, 1925.

HARRY J. BRIGDEN,
Liquidator.

162 £1

IN THE MATTER OF THE COMPANIES ACT, 1899, AND IN THE MATTER OF THE UNITED PUBLIC SERVICES CO-OPERATIVE SOCTY. LTD (In Liquidation).

NOTICE is hereby given pursuant to section 141 of the Companies Act, 1899, that a General Meeting of the Members of the abovenamed Company will be held at the offices of the Liquidators, Challis House, Martin-place, Sydney, on Friday, 21st August, 1925, at 2.30 p.m., for the purpose of placing an account before the meeting showing the manner in which the winding-up has been conducted and the property of the Company disposed of, and of hearing any explanation which might be given by the Liquidators; and also of determining by Extraordinary Resolution the manner in which the books, accounts, and documents of the Company shall be disposed of.

Dated the 17th day of July, 1925.

CLEVELAND, SON AND HISLOP,
Liquidators,
Challis House,
Martin-place, Sydney.

185 £1

IN THE MATTER OF THE COMPANIES ACT, 1899, AND IN THE MATTER OF THE GUNNEDAH CO-OPERATIVE DAIRY COMPANY LIMITED (In Liquidation).

SPECIAL Resolution passed at Extraordinary General Meeting of Gunnedah Co-operative Dairy Company Limited, held at the Registered Office of the Company, Barber street, Gunnedah, 22nd June, 1925, at 12 noon, and confirmed at a further Extraordinary General Meeting held at the same time and place, on 10th July, 1925.

That the Gunnedah Co-operative Dairy Company Limited be wound up voluntarily, and that Hugh Pentecost, of Gunnedah, be appointed Liquidator for the purposes of such winding-up.

HUGH PENTECOST,
Chairman of the Confirmatory Meeting.

Gunnedah, 10th July, 1925.

177 15s.

BEIRMAN CLOTHING COMPANY LIMITED.

Extraordinary Resolution.

Passed, 10th July, 1925.

AT an Extraordinary General Meeting of Members of Beirman Clothing Company Limited, duly convened and held on the 10th day of July, 1925, at the Registered Office of the Company, at noon, the subjoined Extraordinary Resolution was duly carried:—

Resolution.

That it has been proved to the satisfaction of this Meeting that the Company cannot by reason of its liabilities continue its business, and that it is advisable to wind up the same, and accordingly that the Company be wound up voluntarily, and that Arthur Thornton Hockings, Public Accountant, of 4 Bridge-street, Sydney, be and is hereby appointed Liquidator for the purpose of such winding-up at a remuneration of twenty guineas.

H. LACHTER,
Chairman of Meeting.

Dated at Sydney, this 13th day of July, 1925.

173 £1

MOUNT VICTORIA LAND CO. LIMITED.

NOTICE is hereby given that at an Extraordinary General Meeting of the Mount Victoria Land Co. Limited, held at the Registered Office of the Company, Mercantile Mutual Building, 14 Martin-place, Sydney, on Friday, the tenth day of July, 1925, the following Extraordinary Resolutions were passed:—

1. That it has been proved to the satisfaction of the Shareholders that the Company cannot, by reason of its liabilities, continue its business, and that it is advisable to wind up the same, and that accordingly the Company be and is hereby placed in voluntary liquidation.

2. That E. M. Purcell, company secretary, be and is hereby appointed Liquidator for the purpose of such liquidation.

H. C. MACFIE,
Chairman.

Sydney, 15th July, 1925.

214 £1

IN THE MATTER OF THE COMPANIES ACT, 1899, AND IN THE MATTER OF THE KEMBLA GRANGE RACECOURSE LIMITED (In Liquidation).

NOTICE is hereby given that an Extraordinary General Meeting of the Company will be held at the office of the Liquidator, 15 Castlereagh-street, Sydney, on Friday, the 21st day of August, 1925, at 4 o'clock in the afternoon, for the purpose of having an account laid before it, and of hearing any explanation which may be given by the Liquidator, and also of determining by Extraordinary Resolution how the books and documents of the Company shall be disposed of.

Dated at Sydney, this 16th day of July, 1925.

EDWIN WOODBURY,
Liquidator.

229 16s.

IN THE MATTER OF THE COMPANIES ACT, 1899, AND IN THE MATTER OF STEAMSHIP *BULGA* LIMITED (In Liquidation).

NOTICE is hereby given that an Extraordinary General Meeting of the Company will be held at the office of the Liquidator, 208 Clarence-street, Sydney, on Monday, the seventeenth day of August, 1925, at 3 p.m., for the purpose of receiving an account laid before it and for hearing any explanation which may be given by the Liquidator, and also of determining by Extraordinary Resolution how the books and documents of the Company shall be disposed of.

Dated at Sydney, this seventeenth day of July, 1925.

J. L. PEGLER,
Liquidator.

189 15s.

MUNICIPALITY OF THE GLEBE.

NOTICE is hereby given that at a duly convened meeting of the Council, held on 2nd July, 1925, the Council of the Municipality of The Glebe fixed the building line of Bridge-road on both sides from the City boundary of Wattle-street to the City boundary at Camperdown at 33 feet from the middle line of the road.

T. D. GLASSCOCK,
Town Clerk.

Town Hall, The Glebe,
14th July, 1925.

212 12s.

MUNICIPALITY OF THE GLEBE.

NOTICE is hereby given that the Council of the Municipality of The Glebe has approved of the plan showing the amended levels of that portion of St. John's road and Ross-street on the western side of Ross-street, and northern side of St. John's road at the junction of those streets, at a duly convened meeting of the Council, held on 2nd July, 1925.

T. D. GLASSCOCK,
Town Clerk.

Town Hall, The Glebe,
14th July, 1925.

213 13s.

MUNICIPALITY OF CENTRAL ILLAWARRA.

ELECTRICITY LOAN, £7,000.

THE Council of the Municipality of Central Illawarra hereby notifies, in pursuance of the Local Government Acts:—

1. That the Council proposes to raise a Special Loan of seven thousand pounds (£7,000) for the purpose of carrying out work in connection with the Council's Electricity Works Undertaking.

2. That the rate of interest on the loan will not exceed seven pounds per centum per annum, and that the loan will be issued at par.

3. That it is proposed to repay the loan over fifteen years by fifteen yearly instalments or thirty half-yearly instalments representing principal and interest each amounting to seven hundred and sixty-eight pounds eleven shillings and threepence (£768 11s. 3d.), or three hundred and eighty pounds twelve shillings (£380 12s. 0d.), respectively. The Council estimates that the loan will be wholly repaid by 1940.

4. That for the purpose of meeting the instalments referred to the law will require the Council to levy a loan rate of either 1·125 pence in the £ on the unimproved capital value (£168,260) estimated to yield £788 14s. 4d. or ·27 pence in the £ on the improved capital value (£709,098), estimated to yield £787 12s. 2d.

The Council estimates however, that the Electricity Undertaking will, when fully established, return sufficient income to pay interest and instalments of repayment, and render the loan rate unnecessary, and the Council proposes to apply in due course according to law for power to refrain from levying the loan rate.

5. That as the loan works will benefit the portions of the Municipality described in the Schedule hereto, the Council proposes, if the loan rate has to be levied, to levy it on such portions of the area.

6. That the loan is proposed to be expended approximately as follows; (but reserving the power to utilise any surplus on one item for any excess cost on another):—

	£
Poles and Cables	2,348
Consumers Meters	1,760
Street Lamps	300
Labour	1,268
Substation material	700
Contingencies	624
	£7,000

7. That the estimated income and annual expense of the undertaking are as follows:—

EXPENDITURE.

	£	s.	d.	£	s.	d.
Capital charges—Repayment of loan and interest				770	0	0
Operating Charges—						
Administration	150	0	0			
Electrical Engineer	375	0	0			
Linesman & Meter Reader	200	0	0			
Repairs and renewals including 150 street lamps @ 10/-	225	0	0			
				1,050	0	0
Electricity purchased—						
100 k.w. on max. demand @ £7 per k.w.	700	0	0			
235,400 units @ 1d. per unit	980	0	0			
				1,680	0	0
Depreciation				350	0	0
Credit balance				47	15	0
				£3,897	15	0

RECEIPTS.

	£	s.	d.
By Sales of Electricity, Lighting—Domestic—720 Consumers, 83,400 units @ 6d. per unit	2,100	0	0
Lighting—Street—150 lamps, 22,500 units @ 2d. per unit	187	0	0
Power—Domestic—52,000 units @ 3d. per unit	650	0	0
Power—Bulk 75,000 units @ 1½d. per unit	468	15	0
Meter Rents—720 Consumers @ 1/- per month	432	0	0
	£3,897	15	0

8. That plans, specifications, estimates and statements in connection with the proposed undertaking may be inspected at the office of the Council, Council Chambers, Unanderra, during ordinary office hours, namely, Monday to Friday inclusive, 10 a.m. to 4 p.m., Saturdays 10 a.m. to 12 noon.

Notice is hereby given that one month from date of publication hereof is allowed in which any number not less than twenty-five per centum of the ratepayers enrolled in respect of land within the portion of the Municipality described in the Schedule hereto may petition the Council to take a poll of the ratepayers either as to—

(a) whether ratepayers approve of the loan; or

(b) whether the loan rate as beforementioned (if levied) shall be levied on the improved capital value, or the unimproved capital value; or

(c) on both questions.

If a valid petition be lodged with the undersigned within the prescribed time, the Council will forthwith arrange for and take a poll of the ratepayers.

The total number of ratepayers on the roll for the portion of the Municipality concerned is 741.

In the event of a poll not being demanded, the Council proposes that the loan rate to be levied in respect of this loan shall be levied on the unimproved capital value.

THE SCHEDULE REFERRED TO.

1st Part.

All that piece or parcel of land situate in the Municipality of Central Illawarra, parishes of Wollongong and Kembla, county of Camden, and State of New South Wales: Commencing on the centre line of Powell-street being a point on the common boundary between the Municipalities of Wollongong and Central Illawarra; and bounded on the east by a line bearing generally in a southerly direction one hundred and fifty yards or thereabouts at right angles and parallel to the centre line of the Princes Highway and continuing through the townships of Figtree, Unanderra, Brownsville and Dapto, to a point on the southern boundary of J. P. O'Neill's property; and bounded thence on the south by that boundary bearing westerly to its intersection with the eastern side of the Princes Highway; thence north-westerly across the Princes Highway to the south-eastern corner of Cleveland-road; and bounded thence on part of the south by the southern boundary of Cleveland-road, bearing westerly to its intersection with the eastern boundary of the Railway Commissioner's property; and bounded thence on part of the west by the western boundary of section E, Marshall Estate and Lakeland Estate, bearing westerly to the south-west corner of MacCabe-street; thence south-westerly across the Railway Commissioner's land to the intersection of the western boundary of that land with Mullet Creek being the north-eastern corner of lot 16, section H; and bounded thence on part of the west by Mullet Creek, bearing generally northerly to its intersection with the western boundary of lot 11, section J, Marshall Estate; and bounded thence again on part of the west by the western boundaries of lots 11 to 17 (inclusive), section J aforesaid and lots 27 to 24 (inclusive), section I, Marshall Estate, to a point on the northern boundary of said Marshall Estate; and bounded thence on part of the north-west by part of the north-western boundary of that estate, bearing north-easterly to the western boundary of the Railway Commissioner's land; and bounded thence on part of the north-west by a line bearing north-easterly across the Railway Commissioner's land to the north-west corner of Unara-street; and bounded thence again on part of the north-west by part of the north-western side of that street, bearing north-easterly to a point distant 150 yards at right angles to the centre line of the Princes Highway; and bounded thence again on the west by a line bearing generally northerly and distant 150 yards or thereabouts at right angles to and parallel with the centre line of the Princes Highway, through the townships of Brownsville, Unanderra and Figtree, to the southern side of the Mount Keira road; and bounded thence on the north by the southern side of that road, bearing easterly to its intersection with the centre line of the Princes Highway; and thence by the centre line of the Princes Highway to its intersection with the centre line of Powell-street; and thence, to the point of commencement.

2nd Part.

All that piece or parcel of land situate in the Municipality of Central Illawarra, parish of Wollongong, county of Camden, and State of New South Wales: Commencing at a point being the north-eastern corner of the Mount Drummond Estate and the north-eastern corner of lot 1 of that estate, belonging to one White; and bounded thence on the east by the eastern boundaries of lots 1 to 15 (inclusive) of that estate, and lots 67 to 64 (inclusive); thence on the south by the southern boundaries of lots 64, 63, 61, 154 to 162 (inclusive) of the Mount Drummond Estate; thence on the west by the western boundaries of lots 162, 163, 180 and 181 of the Mt. Drummond Estate; thence on the west by the northern boundaries of lots 181 to 188 (inclusive), and lot 137; and by the north side of a 33-feet wide lane leading from Myrtle-street to Simpson-avenue; and by the northern side of a lane leading to Auburn-street; and by the northern side of lot 1 aforesaid, to the point of commencement.

3rd. Part.

All that piece or parcel of land situate in the parish of Wollongong, county of Camden: Commencing at a point where the northern breakwater of Port Kembla Harbour meets the shore at the high-water mark; and bounded thence on the north by a line westerly to the south-eastern side of Flagstaff-road where it intersects with the road from Wollongong to Port Kembla; thence on the north-west by the south-eastern side of Flagstaff-road, to a point 250 feet distant; thence on the west by a line southerly to a point where the road from Port Kembla to Unanderra is crossed by the railway line from the quarry to the Harbour Works; again on the north by the southern boundary line of that railway easterly; thence south-easterly, south-westerly, and again generally south-easterly along the boundary line of the quarry; thence by a line generally south-easterly along the south-western boundary of the Wentworth Estate to the southern point of that estate; thence by a line easterly along the northern boundary of the timber reserve; thence north-easterly along the south-eastern side of the Wentworth Estate to the north-eastern side of Military-road; thence south-easterly along that side of that road to the western corner of the Military Reserve; thence along the north-western boundary of that reserve to the sea; thence along the sea coast, to the point of commencement.

J. W. GORRELL,
Mayor.

George Lindsay, Town Clerk.
Council Chambers, Unanderra,
10th July, 1925.

128 £11 14s.

MUNICIPALITY OF MURRUMBURRAH.

Proposal to raise a Special Loan of £5,000.

IT is hereby notified, in the terms of the provisions of the Local Government Act, 1919, as amended, that the Council of the Municipality of Murrumburrah proposes to raise a Special Loan of £5,000 for the purpose of asphalting the main streets of the Municipality as under:—

	£	s.	d.
Albury-street, from east side of Bathurst-street to east side of Vernon-street	1,172	6	4
Albury-street, from east side of Vernon-street to six chains westerly	288	4	8
Bathurst-street, from north side of Albury-street to entrance to Murrumburrah Railway Station	412	7	0
Neill-street, from east side of East-street to west side of Stair-street	1,068	19	8
Neill-street, from west side of Stair-street to east side of Lucan-street	463	14	0
Albury-street, from west side of Lucan-street to west side of East-street	694	8	4
Total	£5,000	0	0

Detailed estimates and specifications of the proposed expenditure may be inspected at the Council Chambers, Albury-street, Murrumburrah, during office hours, viz., week-days, 9 a.m. to 4 p.m.; Saturdays, 9 a.m. to 12 noon. The rate of interest proposed to be paid on the money borrowed shall not be more than seven per centum per annum.

If the proposed borrowing be approved and the loan obtained the annual charge for interest and repayment, spread over a period of ten years will be £711 17s. 9d. (seven hundred and eleven pounds seventeen shillings and nine pence) and to meet this a loan rate will be levied on either the unimproved or the improved capital value of all ratable land described hereunder:—

All land included within the boundaries on the map of the town of Murrumburrah, as published by the Department of Lands, in the year 1911, all land abutting Scott-street on the south side, all land abutting North-street on the north side, the whole of Reserve No. 2,097, and all railway land between Reserve No. 2,097 and the town boundary, sections 63, 64 and 65, lots 8 and 9 of the Ross Subdivision (portion 69) portions 351, 354 and 355.

Such rate based upon the valuations for the current year is estimated at threepence (3d.) in the pound if upon the unimproved capital value, and seven-sixteenths (7/16) of a penny in the pound if upon the improved capital value.

A period of one month will be allowed in which any number, not less than twenty-five per cent. of the ratepayers enrolled in respect to ratable property within the boundaries described above, and who will be liable to the rate, may petition the Council to take a poll of ratepayers either as to whether the ratepayers approve of the loan, or as to whether the loan rate shall be upon the unimproved or the improved capital value, or on both questions.

The total number of ratepayers on the roll for the area defined is four hundred and nine.

In the event of a poll not being demanded the Council intends that the loan rate shall be levied on the unimproved capital value.

A. H. WILLIAMS,
Town Clerk.

Council Chambers, Murrumburrah,
13th July, 1925.

222 £3 18s.

MUNICIPALITY OF AUBURN.

Proposal to raise Special Loan of £6,000.

1. It is hereby notified, in accordance with the provisions of the Local Government Act, 1919, that the Council of the Municipality of Auburn proposes to raise a Special Loan of six thousand pounds (£6,000) for the purpose of making additions and alterations to the Town Hall.

2. The rate of interest to be paid on the money proposed to be borrowed is 6½ per centum per annum, and the loan will be issued at par.

3. It is proposed to repay the whole of the money borrowed by the year 1935, by means of twenty half-yearly instalments of interest and principal combined amounting to £412 13s. 6d. per instalment.

4. That the loan rate which the Council estimates will be needed to comply with the Local Government Act, 1919, will be as follows:—

·2126 of one penny in the £ on the unimproved capital value of £931,730 or ·0653137 of one penny in the £ on the improved capital value of £3,032,808, estimated to yield the sums of £825 7s. 0d. and £825 7s. 0d. respectively.

5. That the loan rate unless decided otherwise by a poll of ratepayers will be levied on the unimproved capital value of all ratable land in the Municipality.

6. Plans and specifications of the proposed additions and alterations may be inspected at the Office of the Council, Auburn, during the office hours, viz., on week-days, 10 a.m. to 4 p.m. and Saturdays, 10 to 12 noon.

7. Notice is hereby given that a period of one month is allowed in which any number not less than 25 per cent. of the ratepayers of the Municipality, may petition the Council to take a poll of the ratepayers, either as to whether the ratepayers approve of the loan or as to whether the loan rate as beforementioned shall be on the unimproved capital value, or the improved capital value or on both questions.

If a formal petition on any of the abovementioned questions is lodged with the Council within the prescribed time the Council will forthwith arrange for and take a poll of ratepayers of the area on such question.

G. C. GOLLAN,
Mayor.

J. Long, Town Clerk.
Town Hall, Auburn, 7th July, 1925.

155 £2 10s.

MUNICIPALITY OF WAVERLEY.

LEVELS—MITCHELL-STREET.

NOTICE is hereby given that the levels of Mitchell-street from Warner's-avenue to Murriverl-road, as shown on plan and sections No. 5,031, exhibited at the Council's Office, and duly notified in the Government Gazette and the *Sydney Morning Herald* of the 29th May, 1925, have been approved by the Council. The levels are now re-fixed and will take effect from date of publication of this notice.

L. W. BEAGLEY,
Town Clerk.

Council Chambers, Waverley,
10th July, 1925.

158 15s.

MUNICIPALITY OF VAUCLUSE.

LEVELS.

Petrarch-avenue: New South Head road to Hopetoun-avenue.

NOTICE is hereby given that it is the intention of the Council of the Municipality of Vauclose, under the provisions of the Local Government Act, 1919, to fix the levels of the above thoroughfare. Plans and sections of the proposed levels can be inspected during office hours at the Council Chambers, Marine-parade, Watson's Bay. Persons interested are requested to set forth in writing, addressed to the undersigned, within one month from date hereof particulars of any objection to the proposals, or any claim for the provision of reasonable means of access to the property in which they are interested.

EDMUND HORLER,
Town Clerk.

Council Chambers,
11th July, 1925.

217 £1 1s.

OVERDUE RATES.

MUNICIPALITY OF CABRAMATTA AND CANLEY VALE.
Land to be sold for default.

THE following persons are required to take notice, that the Council of the Municipality of Cabramatta and Canley Vale has applied to me, under the provisions of the Local Government Act, 1919, to sell the land specified below against their names of which they appear to be the owners, or appear to be interested for overdue rates amounting to the sums mentioned in each case, and that in default of earlier payment to the Public Trustee of the said rates and all interest, charges, and expenses in connection with the said applications and proceedings by the Public Trustee the said land will be offered for sale by the Public Trustee at public auction.

George Adams, of Goulburn; overdue rates, £8 12s. 4d.; land, lots, 1 to 4, 27 to 30, sec. 39, d.p. 728, Derria, Salisbury and Wyong streets, Canley Vale.

Robert Burfield Barton, of Sydney; overdue rates, £6 13s. 11d.; land, lots 168, 169, sec. 6, d.p. 1,553, High-street, Cabramatta.

Thomas Isaac Boyd, George Kennedy King, Bank of New South Wales, I. Cooper, R. J. Palmer, T. Palmer, J. L. B. Meyer, Thomas Poole, R. Gamble, E. Harvey, J. W. & E. Timewell; overdue rates, £2 16s. 2d.; land, lots 12 to 16, sec. 2, Lime-street, Cabramatta; overdue rates, £1 18s. 10d.; land, lots 14, 15, sec. 3, Bold-street, Cabramatta; overdue rates, £2 4s. 1d.; land, lots 28 to 31, sec. 3, Bold-street, Cabramatta; overdue rates, £2 3s. 10d.; land, lots 49 to 43, sec. 5, Bold-street, Cabramatta; overdue rates, £4 17s. 6d.; land, lots 205 to 212, sec. 3, Lord-street, Cabramatta; overdue rates, £2 11s. 7d.; land, lots 225 to 230, sec. 3, Lord-street, Cabramatta; overdue rates, £5 7s. 8d.; land, lots 1 to 5, sec. 4, Cabramatta-road, Cabramatta; overdue rates, £5 15s. 1d.; land, lots 182 to 192, sec. 5, Water-street, Cabramatta; overdue rates, £2 2s. 3d.; land, lots 295 to 297, sec. 5, Water-street, Cabramatta; overdue rates, £2 17s. 8d.; land, lots 17 to 20, sec. 7, High-street, Cabramatta; overdue rates, £5 19s. 7d.; land, lots 30 to 35, sec. 7, High-street, Cabramatta.

Johanna Byrnes, of Sydney, and William Bell, of Sydney, and Francis Barrington Baker, of Marrickville; overdue rates, £7 3s. 11d.; land, lots 1 to 5, sec. 5, d.p. 728, cnr. Clarendon and Palmerston streets, Canley Vale.

George Clark Carratt, of Burwood; overdue rates, £5 17s. 0d.; land, lots 16, 17, 18, 19, sec. 32, d.p. 728, cnr. Salisbury and Derria streets, Canley Vale.

Frederick John Cole, of Elizabeth Bay, and C. Hine; overdue rates, £6 19s. 5d.; land, lots 7, 8, 9, Buckingham-street, and lots 22, 23, 24, sec. 81, d.p. 729, King-street, Canley Vale.

Henry Cox Colyer, of Sydney; overdue rates, £6 5s. 1d.; land, lots 8, 9, Clarence-street, lots 22, 23, sec. 101, d.p. 729, Pitt-st., Canley Vale.

John Davis, of Glenfield; overdue rates, £4 18s. 3d.; land, lots 243, 244, sec. 1, d.p. 1,553, Lime-street, Cabramatta.

Edward Dever and Mrs. Diver, of Sydney; overdue rates, £5 15s. 8d.; land, lots 16, 17, 18, sec. 92, d.p. 729, cnr. Clarence and Gladstone sts., Canley Vale.

Stephen James Dowell, of Muswellbrook; overdue rates, £8 0s. 3d.; land, lots 5 to 11, sec. 6, d.p. 1,553, Cabramatta-road, Cabramatta.

Ellen Gallagher, of Queanbeyan; overdue rates, £4 1s. 2d.; land, lots 74 to 78, sec. 4, d.p. 1,553, Lord-street, Cabramatta.

John William Goodwin, of Surry Hills; overdue rates, £7 1s. 8d.; land, lots 9, 10, 11, Clarendon-street, lots 20, 21, 22, Buckingham-st., sec. 86, d.p. 729, Canley Vale.

Walter Harrington, of Sydney, and H. F. Harrington; overdue rates, £5 8s. 6d.; land, lots 245 to 248, sec. 1, d.p. 1,553, Lime-street, Cabramatta.

Florrie May Heckenberg, of Liverpool; overdue rates, £3 18s. 9d.; land, lots 4, 5, Arbutus-street, lots 26, 27, Derria-st., sec. 20, d.p. 728, Canley Vale.

James Heber Hitchcock, of Petersham, Jessie Isabel Hitchcock, of Petersham, Samuel Wetrick, of Summer Hill, Charles Robert Summerhayes, of Sydney, and Amy Jane Melville and Michael Keogh; overdue rates, £14 14s. 0d.; land, lot 80, d.p. 969, Bartley-street, Canley Vale.

David K. Inglis, of Sydney; overdue rates, £8 1s. 9d.; land, lots 11 to 20, section 73, d.p. 729, Buckingham, Adolphus and Clarendon streets, Canley Vale.

Emma Kay, of Wickham; overdue rates, £4 14s. 1d.; land, lots 124 to 128, sec. 3, Bold-street, Cabramatta; overdue rates, £4 10s. 1d.; land, lots 140 to 144, sec. 2, Bold-street, Cabramatta; overdue rates, £4 16s. 6d.; land, lots 124 to 128, sec. 1, Harrington-street, Cabramatta.

John Littlejohn, of Balmain and Jane Littlejohn; overdue rates, £4 0s. 8d.; land, lot 10, sec. 3, d.p. 1,157, Railway-street, near Liverpool.

Mary Lyden, of Sydney, and A. O'Malley; overdue rates, £4 18s. 3d.; land, lots 5, 6, Buckingham-street, lots 25, 26, King-street, sec. 87, d.p. 729, Canley Vale.

John Charles Miller, of Surry Hills and J. E. Miller; overdue rates, £5 15s. 7d.; land, lots 9, 10, Clarendon-st., lots 21, 22, Buckingham-street, sec. 73, d.p. 729, Canley Vale.

James Mullen, of Sydney; overdue rates, £6 17s. 0d.; land, lots 226, 227, sec 5, d.p. 1,553, Water-st., Cabramatta.

George McGregor, of Sturts Meadows, Barrier Ranges and James Macgibbon, of Melbourne, John Sutherland, of Shepparton, Victoria; overdue rates, £5 6s. 3d.; land, lots 64 to 67, sec. 3, d.p. 1,553, Bold-street, Cabramatta.

Caroline Norman, of Cabramatta; overdue rates, £5 15s. 1d.; land, lots 3 to 7, sec. 1, Cabramatta-rd., Cabramatta.

New South Wales Realty Company and Samuel John Franklin; overdue rates, £6 16s. 8d.; land, lots 48, 49, sec. 7, d.p. 1,157, Railway-st., near Liverpool.

Richard Nunn, of Cabramatta; overdue rates, £4 13s. 0d.; land, lots 11 to 13, Derria-st., lots 18 to 20, Wyong-st., sec. 51, d.p. 728, Canley Vale.

William Ambrose Parkinson, of Sydney; overdue rates, £24 11s. 2d.; land, lot 61, d.p. 969, Pevensey and Phelps streets, Canley Vale.

Augustus William Peters; overdue rates, £1 11s. 11d.; land, lots 17, 18, sec. 2, d.p. 1,553, Lime-street, Cabramatta.

John Sydney Phillips, of Sydney and The Oriental Mortgage and Investment Co. Ltd.; overdue rates, £8 5s. 11d.; land, lots 10, 11, 20, 21, 23, 24, sec. 94, d.p. 729, Buckingham and Clarendon streets, Canley Vale.

Benjamin George Pearce, of Hamilton, near Newcastle; overdue rates £4 15s. 0d.; land, lots 9, 22, sec. 94, d.p. 729, Clarendon and Buckingham streets, Canley Vale.

David O'Rourke, of Cooma and Alexander Montague and Patrick Slattery and Alfred Joseph Curtis and Edwin Francis Curtis and John Clifford and Edward Dodds and Dennis Francis O'Haran; overdue rates, £5 8s. 10d.; land, lots 1, 2, sec. 1, d.p. 1,153, cnr. Cabramatta-road and Lime-st., Cabramatta.

Thomas Robson, of Balmain; overdue rates, £8 19s. 2d.; land, lots 1 to 4, and 27 to 30, sec. 68, d.p. 729, Buckingham and Palmerston and Clarendon streets, Canley Vale.
John Ross, of MacDonaldtown; overdue rates, £2 16s. 2d.; land, lots 16 to 19, sec. 38, d.p. 728, Ascot and Derria sts., Canley Vale.
John Champley Rutter, of Redfern, and D. Simms; overdue rates, £11 14s. 2d.; land, lots 10 to 13, sec. 1, d.p. 1,157, Nelson-street, near Liverpool.
Robert Christopher Sainty; overdue rates, £5 14s. 6d.; land, lots 16 to 19, sec. 44, d.p. 728, cnr. Peel and Derria sts., Canley Vale.
Robert Scott, of Unanderra; overdue rates, £4 8s. 0d.; land, lots 231, 232, sec. 2, d.p. 1,553, Bold-st., Cabramatta.
Charles Joseph Skinner, of Muswellbrook; overdue rates, £4 5s. 2d.; land, lots 1, 2, sec. 6, d.p. 1,553, cnr. Cabramatta-road and High-st., Cabramatta.
Samuel Smith, of Camperdown; overdue rates, £11 13s. 1d.; land, lots 3, 4, 9, sec. 1, d.p. 1,157, Nelson-street, near Liverpool.
Matilda Louisa Tracey, of Sydney; overdue rates, £3 18s. 2d.; land, lots 12 to 19, sec. 87, d.p. 729, cnr. King and Gladstone and Buckingham streets, Canley Vale.
Eli Wright, of St. Peters; overdue rates, £5 17s. 3d.; land, lots 12 to 15, sec. 38, d.p. 728, cnr. Arbutus and Ascot-sts., Canley Vale.

ERNEST JOHNS PAYNE,
Public Trustee.

67 Castlereagh-street, Sydney,
16th July, 1925.
224 £9 2s.

OVERDUE RATES.

MUNICIPALITY OF LITHGOW.

Land to be sold for default.

To George Rayward, of Eskbank.

TAKE NOTICE that the Council of the Municipality of Lithgow has applied to the Public Trustee to sell the undermentioned land, of which you appear by search to be the owner, for overdue rates amounting to £37 10s. 10d., and in default of earlier payment to the undersigned of the said rates and all interest charges and expenses in connection with the said application and of the proceedings by the Public Trustee, the said land will be offered for sale by public auction:—

Land, lot 14, section 9, D.P. 2,308, Brown-street, Lithgow.

Dated at Sydney, this 16th day of July, 1925.

ERNEST JOHNS PAYNE,
Public Trustee.

67 Castlereagh-street, Sydney.
226 £1 2s.

OVERDUE RATES.

MUNICIPALITY OF TAMWORTH.

Land to be sold for default.

THE following persons are required to take notice that the Council of the Municipality of Tamworth has applied to me under the provisions of the Local Government Act, 1919, to sell the lands specified below against their names of which they appear to be the owners or appear to be interested, for overdue rates amounting to the sums mentioned in each case; and that in default of earlier payment to the Public Trustee of the said rates and all interest charges and expenses in connection with the said applications and proceedings by the Public Trustee, the said land will be offered by the Public Trustee at public auction:—

Nathan Cohen, of Tamworth, and James Hall, and George Bridges; overdue rates, £24 19s. 6d.; land, lots 34, 36, d.p. 227, North-street, Tamworth.
Roderick John Gollan and Andrew Thomas Gollan, and Hector Oscar Gollan; overdue rates, £24 19s. 0d.; land, lot 6, sec. T, Denison-street, Tamworth.
Sidney Hollingsworth Jeffrey, of Tamworth, and L. Jeffries; overdue rates, £14 14s. 11d.; land, lot 10, sec. 59, Murray-street, Tamworth.
Thomas McMahon, of Muswellbrook, and F. McMahon; overdue rates, £25 2s. 8d.; land, lots 4, 5, d.p. 227, Bligh-street, Tamworth.

ERNEST JOHNS PAYNE,
Public Trustee.

67 Castlereagh-street, Sydney,
16th July, 1925.
227 £1 14s.

OVERDUE RATES.

MUNICIPALITY OF RYDE.

Land to be sold for default.

THE Council of the Municipality of Ryde has applied to the Public Trustee to sell the lands specified below against their names of which they appear to be the owners or appear to be interested, for overdue rates amounting to the sums mentioned in each case; and that in default of earlier payment to the Public Trustee of the said rates and all interest charges and expenses in connection with the said applications and proceedings by the Public Trustee, the said land will be offered for sale by the Public Trustee at public auction:—

Edgar Bruce Medcalf, of Sydney, and Kate Finn, of Camperdown; overdue rates, £29 13s. 0d.; land lot 22, section 2, d.p. 2,166, Champion-road, Tennyson.
Watty Vause, of Nettleton and Lightning Ridge; overdue rates, £20 10s. 5d.; land, lots 38, 39, d.p. 1,257, Annie-street, Ryde.

ERNEST JOHNS PAYNE,
Public Trustee.

67 Castlereagh-street, Sydney,
16th July, 1925.
225 £1 7s.

SHIRE OF HARWOOD.

TOWN IMPROVEMENT DISTRICT.

NOTICE is hereby given that, in accordance with a Resolution passed at a duly convened meeting of the Council of the Shire of Harwood, held on the 10th day of August, 1925, the Township of Yamba, more particularly described by the following metes and bounds, was declared a Town Improvement District under the provisions of section 121 (2) of the Local Government Act, 1919, as amended:—

Description of Area.

Commencing at the north-east corner of Claude-street; thence south-easterly along that street to the intersection of Wooli-street; thence westerly along the Maclean-Yamba road to include sections 59, 60, 61, 62, 63, 64, 65, 66, 67, 68, 69, 70, 71; thence back to Claude-street, proceeding south-easterly along that street to the intersection of Church-street; thence north-easterly along Church-street to the intersection of Yamba-street; thence south-easterly along Yamba-street to the intersection of Prince-street; thence north-easterly along Prince-street to its intersection with Clarence-street; thence south-easterly to the coast; thence following the coast line to a point where the Clarence River joins the ocean; thence along the bank of that river to the point of commencement.

By order of the Council,

W. E. COLES,
Shire Clerk.

Maclean, 14th July, 1925.
234 £1 13s.

SHIRE OF KU-RING-GAI.

REFIXING LEVELS OF ROADS.

NOTICE is hereby given that the Council of the Shire of Ku-ring-gai proposes to refix the levels of Lane Cove road between Park-avenue and Greengate-road, Gordon, being section 6 of a Lane Cove road Construction Scheme. Plans and sections showing the levels proposed to be adopted may be inspected at the Council Chambers, Gordon, during office hours.

All persons interested are requested to state forthwith in writing, addressed to the undersigned, within one month from date of this notice, any objection to the proposal, and any claim for any loss or damage which they may sustain by reason of their property being directly affected in any injurious manner by the refixing of the levels.

A. H. HIRST,
Shire Clerk.

Council Chambers, Gordon,
13th July, 1925.
214 £1 1s.

BLAXLAND SHIRE COUNCIL.

NOTICE is hereby given that application has been made by G. Pitt, of Hartley Vale, for the erection of a Public Gate on the road running through portion 58, parish Leit. Objections must be lodged within twenty-eight days.

J. HELL,
Shire Clerk.

Wallerawang, 11th July, 1925.
157 10s.

PUBLIC GATES ACT, 1901 (PRELIMINARY NOTICE).

IT is hereby notified that in accordance with the provisions of the Public Gates Act, 1901, A. Ferguson, of Breeza, has applied for a Public Gate on the Breeza-Goran Lake road at the north-west corner of portion 78, parish of Clift. Objections (if any) must be lodged with the Shire Clerk, Gunnedah, within twenty-eight days from this date.

H. J. SCHUBACK,
Shire Clerk.

Gunnedah, 17th July, 1925.
156 12s.

SHIRE OF WALGETT.

VARIATION of proposal to borrow £5,000 by way of Special Loan for the purpose of the installation of electricity in the town of Walgett.

NOTICE is hereby given that it is the intention of the Walgett Shire Council to vary the loan proposal as notified in the Government Gazette No. 28 of 27/2/25, folio 1192, and in the *Walgett Spectator* newspaper of 26/2/25, so as to provide that a condition of the borrowing will be that the loan shall be repayable on demand: Provided however that the maximum period of the loan shall be limited to fifteen (15) years.

Within one month from the date of publication of this notification, any number not less than twenty-five per centum of the ratepayers on the roll for the lighting area (more particularly described in the Gazette notification of the original proposal), may petition the Council to take a poll of ratepayers concerned either as to whether the ratepayers approve of the loan, or as to whether the loan rate shall be on the unimproved capital value or improved capital value or on both questions.

J. SLACK-SMITH,
President.

V. M. OGDEN, Shire Clerk.
Council Chambers, Walgett,
14th July, 1925.
223 £1 8s.

PORT MACQUARIE PASTURES PROTECTION BOARD.
RESERVES IMPROVEMENT FUND ACCOUNT.
STATEMENT of RECEIPTS and EXPENDITURE for the Year ending 31st December, 1921.

RECEIPTS.	£	s.	d.
To Travelling permit fees	83	14	10
Grazing permit fees	1	0	0
Exchange	0	5	0
Postages refunded	0	12	4
	£85	12	2

EXPENDITURE.	£	s.	d.
By Duty	0	16	8
Bank fee	0	5	0
Exchange	0	4	0
Balance at Bank on 31st December, 1921 ...	84	6	6
	£85	12	2

H. C. HENDERSON, Chairman.
S. R. PAINE, Secretary.

87 £1 18s.

In the Supreme Court of New South Wales. (131,194)
PROBATE JURISDICTION.

In the will of Frederick Arthur, late of Merrylands, in the State of New South Wales, gentleman, deceased.

PURSUANT to the Wills, Probate and Administration Act, 1898, and to the Testator's Family Maintenance and Guardianship of Infants Act, 1916: Notice is hereby given that all persons having any claims upon or affecting the estate of the abovenamed deceased, who died on the 30th day of May, 1925, and probate of whose will was granted by the Supreme Court of New South Wales, in its Probate Jurisdiction, on the 24th day of June, 1925, to Edward Arthur, the executor therein named, are hereby required to send particulars thereof to the undersigned on or before the 31st day of August next, at the expiration of which time the said Edward Arthur will proceed to distribute the assets of the said deceased amongst the persons entitled thereto, having regard only to the claims of which he shall then have notice; and the said Edward Arthur will not be liable, for the assets so distributed, to any person of whose claim he shall not have had notice at the expiration of such time.

HOLDSWORTH AND SUMMERS,
Proctors for the Executor,
Perpetual Trustee Chambers,
33-39 Hunter-street, Sydney.

184 £1 12s.

In the Supreme Court of New South Wales.
PROBATE JURISDICTION.

In the will of Thomas Joseph Dalton, late of Wheatleigh, Willoughby, near Sydney, in the State of New South Wales, merchant, deceased.

PURSUANT to the Wills, Probate and Administration Act, 1898, and pursuant to Testator's Family Maintenance and Guardianship of Infants Act, 1916: Notice is hereby given that all creditors and other persons having any debts, claims, or demands of what kind soever upon or affecting the estate of the abovenamed deceased, who died on or about the 24th day of May, 1925, and probate of whose will was granted by the Supreme Court of New South Wales, in its Probate Jurisdiction, on the 1st day of July, 1925, to the Permanent Trustee Company of New South Wales Limited, the executor named in the said will, are hereby required to send in particulars of such debts, claims, and demands to the said executor on or before the 29th day of August next, at the expiration of which time the said executor will proceed to distribute the assets of the said deceased among the persons entitled thereto, having regard to the debts, claims, and demands only of which it shall then have had notice; and the said executor will not be liable, for the assets so distributed, to any person of whose debt, claim, or demand, it shall not have had notice at the time of such distribution.—Dated this 17th day of July, 1925.

For the Permanent Trustee Company of New South Wales Limited.

J. W. BARNES,
Manager.

NORTON, SMITH & Co.,
Proctors,
39 Hunter-street, Sydney.

181 £1 12s.

In the Supreme Court of New South Wales.
PROBATE JURISDICTION.

In the will of Robert Burnley, late of Darlington, near Sydney, in the State of New South Wales, night watchman, deceased.

PURSUANT to the Wills, Probate and Administration Act, 1898, and the Testator's Family Maintenance and Guardianship of Infants Act, 1916: Notice is hereby given that every creditor or other person having any claim against the estate of Robert Burnley, the abovenamed deceased, who died on or about the 13th day of March, 1924, and probate of whose will was, on the 15th day of October, 1924, granted by the Supreme Court of New South Wales to George Magnus Fraser, of New Lambton, plumber, and John Robert Burnley, formerly of Darlington, but now of No. 11 Ferndale-street, Newtown, labourer, the executors in the said will named, is hereby required to send particulars in writing of such claim to the said George Magnus Fraser and John Robert Burnley, in care of the

undersigned, Reginald Thornton, at his offices hereunder mentioned, on or before the 17th day of August, 1925, at the expiration of which time the said George Magnus Fraser and John Robert Burnley will proceed to distribute the assets of the said deceased amongst the persons entitled thereto, having regard only to the claims of which they then have notice; and notice is hereby further given that the said George Magnus Fraser and John Robert Burnley will not be liable, for the assets or any part thereof so distributed, to any person of whose claim they shall not have had notice at the time of such distribution.—Dated this 16th day of July, 1925.

REGINALD THORNTON,
Proctor for Executors,
Manchester Unity Building,
185 Elizabeth-street, Sydney.

233 £1 12s.

In the Supreme Court of New South Wales.
PROBATE JURISDICTION.

In the matter of the estate of Rosetta Frances Evans, late of Coogee, in the State of New South Wales, married woman, deceased.

PURSUANT to the Wills, Probate and Administration Act, 1898, and the Testator's Family Maintenance and Guardianship of Infants Act, 1916: Notice is hereby given that every creditor or other person having any debt or claim upon or affecting the estate of the abovenamed deceased, who died on or about the 19th day of January, 1925, and letters of administration cum testamento annexo were, on the 13th day of July, 1925, granted by the Supreme Court of New South Wales to the Public Trustee, is hereby required to send in particulars in writing of their debt or claim to the said Public Trustee on or before the 29th day of August, 1925, at the expiration of which time the said Public Trustee will proceed to distribute the assets of the said deceased amongst the persons entitled thereto, having regard to the debts or claims only of which he then has notice; and notice is hereby further given that the said Public Trustee will not be liable, for the assets or any part thereof so distributed, to any person of whose debt or claim he shall not have had notice at the time of such distribution.—Dated this 13th day of July, 1925.

W. H. H. HILL,
Proctor for the Administrator,
10 Castlereagh-street, Sydney.

182 £1 12s.

In the Supreme Court of New South Wales.
PROBATE JURISDICTION.

In the will of Kenneth McKenzie, late of The Junction, Abercrombie, in the State of New South Wales, grazier, deceased.

PURSUANT to the Wills, Probate and Administration Act, 1898, and the Testator's Family Maintenance and Guardianship of Infants Act, 1916: Notice is hereby given that all creditors and other persons having any debt or claim upon or affecting the estate of the above Kenneth McKenzie, late of The Junction, Abercrombie, in the State of New South Wales, grazier, deceased, who died at The Junction, Abercrombie, on the 13th day of April, 1925, and probate of whose will was granted by this Honourable Court to Robert Hector McKenzie and Kenneth Donald McKenzie, the executors in the said will named, on the 2nd day of June, 1925, are hereby required to send in full particulars of their claim to the said Robert Hector McKenzie and Kenneth Donald McKenzie, or the undersigned, Percival James Meyer, proctor, on or before the 17th day of August next, after which date the said Robert Hector McKenzie and Kenneth Donald McKenzie will proceed to distribute the assets of the said deceased amongst the parties entitled thereto, having regard to the debts and claims of which they shall then have notice; and the said Robert Hector McKenzie and Kenneth Donald McKenzie shall not be liable, for the assets so distributed, to any person of whose claim or debt they shall not have had notice at the time of such distribution.—Dated this 15th day of July, 1925.

P. J. MEYER,
Proctor for said Executors,
Montague Chambers,
Montague-street, Goulburn.

By his Agent,—
Evan Macdonald, Solicitor,
8 Spring-street, Sydney.

238 £1 12s.

In the Supreme Court of New South Wales.
PROBATE JURISDICTION.

In the will of Sydney Woodcock, late of 366 Bourke-street, Surry Hills, in the State of New South Wales, painter, deceased.

IN pursuance of the Wills, Probate and Administration Act, 1898, and the Testator's Family Maintenance and Guardianship of Infants Act, 1916: Notice is hereby given that all creditors and other persons having any debts, claims, or demands of what kind soever upon or affecting the estate of the abovenamed deceased, who died on or about the 30th day of April, 1925, and probate of whose will was granted by the Supreme Court of New South Wales, in its Probate Jurisdiction, on the 17th day of June, 1925, to Margaret Donald, the executrix named in the said will, are hereby required to send in particulars in writing of such debts, claims, and demands to the said Margaret Donald, at the undermentioned address, on or before the 31st day of August next, at the expiration of which time the said executrix will proceed to distribute the assets of the said deceased among the persons entitled thereto, having regard to the debts, claims, and demands only of which she shall then have notice; and the said executrix will not be liable, for the assets so distributed, to any persons of whose debt, claim, or demand, she shall not have had notice at the time of such distribution.—Dated this 10th day of July, 1925.

MARGARET DONALD.

By her Solicitors,—
McDonell and Moffitt,
George and Wynyard streets, Sydney.

164 £1 12s.

In the Supreme Court of New South Wales.
PROBATE JURISDICTION.

In the will of William Henry Shenstone, late of Manly, in the State of New South Wales, accountant, deceased.

PURSUANT to the Wills, Probate and Administration Act, 1898, and the Testator's Family Maintenance and Guardianship of Infants Act, 1916: Notice is hereby given that every creditor and any other person having any claim against the estate of William Henry Shenstone, the abovenamed deceased, who died on or about the 6th day of May, 1923, and probate of whose will was granted by the Supreme Court of New South Wales, in its Probate Jurisdiction, on the 18th day of June 1923, to Nina Eveline Shenstone, the executrix of the will, is hereby required to send particulars in writing of such claim to the said Nina Eveline Shenstone, to the care of the undersigned, at his office hereunder mentioned, on or before the 26th day of August, 1925, at the expiration of which time the said Nina Eveline Shenstone will proceed to distribute the assets of the said deceased amongst the persons entitled thereto, having regard only to the claims of which she has notice; and notice is hereby further given that the said Nina Eveline Shenstone will not be liable, for the assets or any part thereof so distributed, to any person of whose claim she shall not have had notice at the time of such distribution.—Dated this 10th day of July, A.D. 1925.

SAMUEL EDWARD COOK,
Solicitor for the Executrix,
117 Pitt-street, Sydney.

159 £1 12s.

In the Supreme Court of New South Wales.
PROBATE JURISDICTION.

In the estate of William Chauncy, late of Mangain, near Gunnain, in the State of New South Wales, farmer, deceased intestate.

PURSUANT to the Wills, Probate and Administration Act, 1898, and the Testator's Family Maintenance and Guardianship of Infants Act, 1916: Notice is hereby given that every creditor or other person having any debt or claim upon or affecting the estate of the abovenamed deceased, who died on or about the 1st day of December, 1924, and administration of whose estate was, on the 27th day of April, 1925, granted by the Supreme Court of New South Wales to Rebecca Chauncy, is hereby required to send particulars in writing of their debt or claim to the said Rebecca Chauncy, in care of the undersigned, on or before the 21st day of September, 1925, at the expiration of which time the said Rebecca Chauncy will proceed to distribute the assets of the said deceased amongst the

persons entitled thereto, having regard to the debts or claims of which she then has notice; and notice is hereby given that the said Rebecca Chauncy will not be liable, for the assets or any part thereof so distributed, to any person of whose debt or claim she shall not have had notice at the time of such distribution.

RAYMOND L. LAURENCE,
Proctor for the Administratrix,
Ganmain.

By his Agents,—
G. M. LAURENCE AND SON,
Yaralla Chambers.
109 Pitt-street, Sydney.

222 £1 12s.

In the Supreme Court of New South Wales.

PROBATE JURISDICTION.

In the will of Michael Fitzsimons, late of 74 Hargrave-street, Paddington, in the State of New South Wales, retired cab proprietor, deceased.

PURSUANT to the Wills, Probate and Administration Act, 1898, and the Testator's Family Maintenance and Guardianship of Infants Act, 1916: Notice is hereby given that every creditor or other person having any claim against the estate of the above-named deceased, who died on the 20th day of June, 1924, and probate of whose will was, on the 14th day of July, 1924, granted by the Supreme Court of New South Wales to Margaret Creasy and Mary Fitzsimons, the executrices named in the said will, are hereby required to send particulars in writing of such claim to the said Margaret Creasy and Mary Fitzsimons, Eden, Paton-street, South Randwick, on or before the 31st day of August, 1925, at expiration of which time the said executrices will proceed to distribute the assets of the said deceased amongst the persons entitled thereto, having regard only to the claims of which they then have notice; and notice is hereby further given that the said executrices will not be liable, for the assets or any part thereof so distributed, to any person of whose claim they shall not have had notice at the time of such distribution. —Dated this 7th day of July, 1925.

M. CREASY.
MARY FITZSIMONS.

165 £1 12s.

NOTICE OF ELECTION.

In the Supreme Court of New South Wales.

PROBATE JURISDICTION.

TAKE NOTICE that the Public Trustee has this day filed in the Registry of this Honourable Court his elections to administer the estates of the following deceased persons:—

Charles Robert Armstrong, late of 6 Collins-street, Surry Hills, in the State of New South Wales, storeman, who died 27th May, 1925, intestate.

James Hedley Brooker, late of Railway-street, Rockdale, in the State of New South Wales, labourer, who died 9th April, 1919, intestate.

Adelaide Bryant, late of Caroline-street, Earlwood, in the State of New South Wales, widow, who died 3rd June, 1925 (will dated 28th April, 1919).

Emily Crause, late of 114 Hargrave-street, Paddington, in the State of New South Wales, spinster, who died 20th June, 1925, intestate.

Thomas Daly, late of 24 Yurong-street, Sydney, in the State of New South Wales, labourer, who died 24th May, 1925, intestate.

May Stella Pearl Clarissa Davis, late of High-street, South Strathfield, in the State of New South Wales, spinster, who died 30th August, 1924 (will dated 17th July, 1924).

Alfred Gordon, late of 76 Dowling-street, Paddington, in the State of New South Wales, presser, who died 23rd June, 1925, intestate.

Rosana Harris, late of Wyoming, Gosford, in the State of New South Wales, widow, who died 4th April, 1925 (will dated 17th February 1925).

Ernest Albert Kerr, late of Buller-street, Jubilee Hill, Sutherland, in the State of New South Wales, piano tuner, who died 31st January, 1925, intestate.

Fattee Khan, late of Suntop, near Wellington, in the State of New South Wales, hawker, who died 23rd June, 1925, intestate.

Albert John Lodder, late of Rabaul, in the Island of New Britain, and formerly of Drummoyne, in the State of New South Wales, engineer, who died 14th December, 1924 (will dated 21st October, 1920).

Irene Floris Mortimer, late of Belmore, in the State of New South Wales, dressmaker, who died 17th February, 1925, intestate.

Ellen Jane McGuire, known as Ellen Jane Jones, late of 74 Princes-street, Sydney, in the State of New South Wales, married woman, who died 25th May, 1925, intestate.

Thomas Joseph O'Rourke, late of Mount Victoria, in the State of New South Wales, motor driver, who died 9th January, 1925, intestate.

Samuel Nathan Piggott, late of Wellington, in the State of New South Wales, railway fettler, who died 16th December, 1924, intestate.

James Robert Pool, late of Albury, in the State of New South Wales, labourer, who died 24th April, 1925, intestate.

William Parry Redcliffe, late of 491 George-street, Albury, in the State of New South Wales, goldminer, who died 29th April, 1925, intestate.

Phyllis Rooke, late of Liverpool, in the State of New South Wales, spinster (minor), who died 1st June, 1925, intestate.

Eliza Sample, late of West Goulburn, in the State of New South Wales, widow, who died 11th May, 1925 (will dated 13th October, 1921).

David Sinclair, late of Mental Hospital, Gladesville, and formerly of Hermitage-road, Ryde, in the State of New South Wales, seaman, who died 28th February, 1925, intestate.

James Spalding, late of Clear Springs, Lankey's Creek, via Holbrook, in the State of New South Wales, bush worker, who died 1st December, 1924, intestate.

And all persons having claims against any of the said estates must render the same in detail to the undersigned, on or before the 21st day of August, 1925.
Dated this 13th day of July, 1925.

E. J. PAYNE,
Public Trustee.

Culwulla Chambers,
Castlereagh-street, Sydney.

216 £4 9s.

[Notice of Application for a Certificate of Discharge.]

In the Supreme Court of New South Wales. (22,484)

IN BANKRUPTCY.

Re Peter McLachlan, of Lithgow, labourer.

To the Official Assignee and Creditors.

TAKE NOTICE that I, Peter McLachlan, intend to apply to the Court, Supreme Court Building, Elizabeth-street, Sydney, on Thursday, the 6th day of August, 1925, at 10 a.m., or as soon afterwards as the course of business will admit, that a Certificate of Discharge be granted to me, under and according to the provisions of the Bankruptcy Act, 1898.—Dated this 9th day of July, 1925.

PETER McLACHLAN.

174 £1

[Notice of Application for a Certificate of Discharge.]

In the Supreme Court of New South Wales. (24,449)

IN BANKRUPTCY.

Re Herman Elliott, of Broadwater, labourer.

To the Official Assignee and Creditors.

TAKE NOTICE that Herman Elliott intends to apply to the Court, Supreme Court Building, Elizabeth-street, Sydney, on Wednesday, the 12th day of August, 1925, at 10 a.m., or as soon afterwards as the course of business will admit, that a Certificate of Discharge be granted to him, under and according to the provisions of the Bankruptcy Act, 1898.—Dated this 7th day of July, 1925.

PERCY EDWARD TIGHE,
Solicitor for the Bankrupt.

By his Agents,— Tallina.
TEECE & Co.,
2 Hunter-street, Sydney.

179 £1

[Notice of Application for a Certificate of Discharge.]

In the Supreme Court of New South Wales. (24,187)

IN BANKRUPTCY.

Re Terah Delpah Taylor, salesman, of 205 Avoca-street, Randwick.

To the Official Assignee and Creditors.

TAKE NOTICE that I, Terah Delpah Taylor, intend to apply to the Court, Supreme Court Building, Elizabeth-street, Sydney, on Wednesday, the 12th day of August, at 10 a.m., or as soon afterwards as the course of business will admit, that a Certificate of Discharge be granted to me, under and according to the provisions of the Bankruptcy Act, 1898.—Dated this 13th day of July, 1925.

T. D. TAYLOR.

230 £1

[Notice under Section 11 of the Bankruptcy Act, 1898.]

In the Supreme Court of New South Wales. (25,007)

IN BANKRUPTCY.

Re Frederick Curran, of Dubbo, farmer.

NOTICE is hereby given that a Sequestration Order has this day been made against the abovenamed bankrupt, on the petition of His Majesty's Attorney-General for N.S.W., and Mr. W. H. Palmer appointed to be the Official Assignee.—Dated at Sydney, this 13th day of July, 1925.

N. C. LOCKHART,
Registrar in Bankruptcy.

[394] Free

[Notice under Section 11 of the Bankruptcy Act, 1898.]

In the Supreme Court of New South Wales. (25,001)

IN BANKRUPTCY.

Re Eric Patrick Russell Carr, of Mirrool.

NOTICE is hereby given that a Sequestration Order has this day been made against the abovenamed bankrupt, on the petition of His Majesty's Attorney-General for N.S.W., and Mr. W. H. Palmer appointed to be the Official Assignee.—Dated at Sydney, this 13th day of July, 1925.

N. C. LOCKHART,
Registrar in Bankruptcy.

[395] Free

[Notice under Section 11 of the Bankruptcy Act, 1898.]

In the Supreme Court of New South Wales. (25,021)

IN BANKRUPTCY.

Re William Augustus Carruthers, of Comfort-avenue, Cessnock, journalist.

NOTICE is hereby given that a Sequestration Order has this day been made against the abovenamed bankrupt, on the petition of the debtor, and Mr. W. H. Palmer appointed to be the Official Assignee.—Dated at Sydney, this 9th day of July, 1925.

N. C. LOCKHART,
Registrar in Bankruptcy.

187 10s.

[Notice under Section 11 of the Bankruptcy Act, 1898.]

In the Supreme Court of New South Wales. (25,009)

IN BANKRUPTCY.

Re Sedgley Henry Daniel Webb, of 28 Emerald-street, Newtown, Hamilton, blacksmith; and carried on business at Maitland-road, Islington, and Emerald-street, Newtown, Hamilton.

NOTICE is hereby given that a Sequestration Order has this day been made against the abovenamed bankrupt, on the petition of the debtor, and Mr. C. F. W. Lloyd appointed to be the Official Assignee.—Dated at Sydney, this 10th day of July, 1925.

N. C. LOCKHART,
Registrar in Bankruptcy.

188 10s.

[Notice under Section 11 of the Bankruptcy Act, 1898.]

In the Supreme Court of New South Wales. (25,018)

IN BANKRUPTCY.

Re John James Tindall, of 20 Ravenshaw-street, Junction, near Newcastle.

NOTICE is hereby given that a Sequestration Order has this day been made against the abovenamed bankrupt, on the petition of the debtor, and Mr. C. F. W. Lloyd appointed to be the Official Assignee.—Dated at Sydney, this 7th day of July, 1925.

N. C. LOCKHART,
Registrar in Bankruptcy.

189 10s.

[Notice under Section 11 of the Bankruptcy Act, 1898.]

In the Supreme Court of New South Wales. (25,023)

IN BANKRUPTCY.

Re Ernest Reginald Dixon, of Boronia-street, Belmore, printer, and carried on business at 129 Bathurst-street, Sydney,

NOTICE is hereby given that a Sequestration Order has this day been made against the abovenamed bankrupt, on the petition of the debtor, and Mr. C. F. W. Lloyd appointed to be the Official Assignee.—Dated at Sydney, this 10th day of July, 1925.

N. C. LOCKHART,
Registrar in Bankruptcy.

190 10s.

[Notice under Section 11 of the Bankruptcy Act, 1898.]

In the Supreme Court of New South Wales. (25,026)

IN BANKRUPTCY.

Re Frederick George Adams, of Abermain, miner.

NOTICE is hereby given that a Sequestration Order has this day been made against the abovenamed bankrupt, on the petition of the debtor, and Mr. W. H. Palmer appointed to be the Official Assignee.—Dated at Sydney, this 14th day of July, 1925.

N. C. LOCKHART,
Registrar in Bankruptcy.

191 10s.

[Notice under Section 11 of the Bankruptcy Act, 1898.]

In the Supreme Court of New South Wales. (25,027)

IN BANKRUPTCY.

Re George Millard, of Herbert-street, Ryde, labourer, and formerly of Forbes.

NOTICE is hereby given that a Sequestration Order has this day been made against the abovenamed bankrupt, on the petition of the debtor, and Mr. C. F. W. Lloyd appointed to be the Official Assignee.—Dated at Sydney, this 14th day of July, 1925.

N. C. LOCKHART,
Registrar in Bankruptcy.

192 10s.

[Notice under Section 11 of the Bankruptcy Act, 1898.]

In the Supreme Court of New South Wales. (25,029)

IN BANKRUPTCY.

Re Nellie O'Keefe, of Tralee, Harbourne-road, South Kensington, and carried on business at 25 Cowper-street, Bondi Junction, spinster, and by occupation, milliner.

NOTICE is hereby given that a Sequestration Order has this day been made against the abovenamed bankrupt, on the petition of the debtor, and Mr. W. H. Palmer appointed to be the Official Assignee.—Dated at Sydney, this 14th day of July, 1925.

N. C. LOCKHART,
Registrar in Bankruptcy.

193 10s.

[Notice under Section 11 of the Bankruptcy Act, 1898.]

In the Supreme Court of New South Wales. (25,030)

IN BANKRUPTCY.

Re Mirage Gool, of Broken Hill, camel driver.

NOTICE is hereby given that a Sequestration Order has this day been made against the abovenamed bankrupt, on the petition of the debtor, and Mr. C. F. W. Lloyd appointed to be the Official Assignee.—Dated at Sydney, this 14th day of July, 1925.

N. C. LOCKHART,
Registrar in Bankruptcy.

194 10s.

[Notice under Section 11 of the Bankruptcy Act, 1898.]

In the Supreme Court of New South Wales. (24,963)

IN BANKRUPTCY.

Re John Henry Fludder, of Bellevue Flats, Arcadia-street, Coogee, and lately resided at Brook-street, Coogee, machinist.

NOTICE is hereby given that a Sequestration Order has this day been made against the abovenamed bankrupt, on the petition of Trellis and Blind Lath Company Limited, and Mr. C. F. W. Lloyd appointed to be the Official Assignee.—Dated at Sydney, this 13th day of July, 1925.

N. C. LOCKHART,
Registrar in Bankruptcy.

195 10s.

[Notice under Section 11 of the Bankruptcy Act, 1898.]

In the Supreme Court of New South Wales. (24,982)

IN BANKRUPTCY.

Re John Nicholson, of Hoyts Proprietary Limited, George-street, Sydney.

NOTICE is hereby given that a Sequestration Order has this day been made against the abovenamed bankrupt, on the petition of Gertie Wolper, and Mr. C. F. W. Lloyd appointed to be the Official Assignee.—Dated at Sydney, this 13th day of July, 1925.

N. C. LOCKHART,
Registrar in Bankruptcy.

196 10s.

[Notice under Section 11 of the Bankruptcy Act, 1898.]

In the Supreme Court of New South Wales. (24,983)

IN BANKRUPTCY.

Re Bernard Moane, of Spencer-road, Mosman, motor mechanic; and formerly carrying on business at Gosford, and lately residing at Concord-road, Concord.

NOTICE is hereby given that a Sequestration Order has this day been made against the abovenamed bankrupt, on the petition of Shem Davis, and Mr. W. H. Palmer appointed to be the Official Assignee.—Dated at Sydney, this 13th day of July, 1925.

N. C. LOCKHART,
Registrar in Bankruptcy.

197 10s.

[Notice under Section 11 of the Bankruptcy Act, 1898.]

In the Supreme Court of New South Wales. (24,990)

IN BANKRUPTCY.

Re James Potiri, trading as Potiri Brothers, of Goulburn, storekeepers.

NOTICE is hereby given that a Sequestration Order has this day been made against the abovenamed bankrupt, on the petition of S. Hoffnung & Co. Limited, and Mr. W. H. Palmer appointed to be the Official Assignee.—Dated at Sydney, this 13th day of July, 1925.

N. C. LOCKHART,
Registrar in Bankruptcy.

198 10s.

[Notice under Section 11 of the Bankruptcy Act, 1898.]

In the Supreme Court of New South Wales. (24,991)

IN BANKRUPTCY.

Re Adolph Gudberg, of Hargrave-street, Paddington.

NOTICE is hereby given that a Sequestration Order has this day been made against the abovenamed bankrupt, on the petition of Charles Isles, and Mr. C. F. W. Lloyd appointed to be the Official Assignee.—Dated at Sydney, this 13th day of July, 1925.

N. C. LOCKHART,
Registrar in Bankruptcy.

199 10s.

[Notice under Section 11 of the Bankruptcy Act, 1898.]

In the Supreme Court of New South Wales. (24,992)

IN BANKRUPTCY.

Re Albert Charles Richardson, of Finlayson-street, Lane Cove, and lately carrying on business at Lane Cove road, Longueville.

NOTICE is hereby given that a Sequestration Order has this day been made against the abovenamed bankrupt, on the petition of the Edison Swan Electric Co., Ltd., and Mr. C. F. W. Lloyd appointed to be the Official Assignee.—Dated at Sydney, this 13th day of July, 1925.

N. C. LOCKHART,
Registrar in Bankruptcy.

200 10s.

[Notice under Section 11 of the Bankruptcy Act, 1898.]

In the Supreme Court of New South Wales. (25,004)

IN BANKRUPTCY.

Re W. S. T. Mackenzie, of Lovell-road, Eastwood, and now of 3 Thornley-street, Croydon, and employed by Mungo Scott Limited, at Smith-street, Summer Hill.

NOTICE is hereby given that a Sequestration Order has this day been made against the abovenamed bankrupt, on the petition of Marcus Clark and Company Limited, and Mr. C. F. W. Lloyd appointed to be the Official Assignee.—Dated at Sydney, this 13th day of July, 1925.

N. C. LOCKHART,
Registrar in Bankruptcy.

201 10s.

In the Supreme Court of New South Wales. (24,770)

IN BANKRUPTCY.

Re Ernest Speers, of Tyagarah, near Byron Bay, labourer.

NOTICE is hereby given that the Single Meeting of creditors in the above matter will be held at the Court-house, Byron Bay, before the District Registrar in Bankruptcy, on the 20th day of August, 1925, at 10 a.m., or as soon after as the course of business will permit. To entitle a creditor to vote thereat, his proof must be lodged with the Registrar in Bankruptcy, Elizabeth-street, Sydney, not later than the 14th day of August, 1925.

N. C. LOCKHART,
Registrar in Bankruptcy.

Official Assignee—WILLIAM HARRINGTON PALMER.

202 14s.

In the Supreme Court of New South Wales. (24,944)

IN BANKRUPTCY.

Re Harry Briggs, of Barham, labourer.

NOTICE is hereby given that the Single Meeting of creditors in the above matter will be held at the Court-house, Barham, before the District Registrar in Bankruptcy, on the 21st day of August, 1925, at 10 a.m., or as soon after as the course of business will permit. To entitle a creditor to vote thereat, his proof must be lodged with the Registrar in Bankruptcy, Elizabeth-street, Sydney, not later than the 17th day of August, 1925.

N. C. LOCKHART,
Registrar in Bankruptcy.

Official Assignee—CHARLES FAIRFAX WATERLOO LLOYD.

203 14s.

In the Supreme Court of New South Wales. (24,989)

IN BANKRUPTCY.

Re John Smith, of Elderslie, near Camden, labourer (formerly a carrier).

NOTICE is hereby given that the Single Meeting of creditors in the above matter will be held at the Court-house, Camden, before the District Registrar in Bankruptcy, on the 11th day of August, 1925, at 10 a.m., or as soon after as the course of business will permit. To entitle a creditor to vote thereat, his proof must be lodged with the Registrar in Bankruptcy, Elizabeth-street, Sydney, not later than the 5th day of August, 1925.

N. C. LOCKHART,
Registrar in Bankruptcy.

Official Assignee—CHARLES FAIRFAX WATERLOO LLOYD.

204 14s.

In the Supreme Court of New South Wales. (24,993)

IN BANKRUPTCY.

Re Peter John Pezet, of Mullumbimby, carpenter.

NOTICE is hereby given that the Single Meeting of creditors in the above matter will be held at the Court-house, Mullumbimby, before the District Registrar in Bankruptcy, on the 21st day of August, 1925, at 10 a.m., or as soon after as the course of business will permit. To entitle a creditor to vote thereat his proof must be lodged with the Registrar in Bankruptcy, Elizabeth-street, Sydney, not later than the 14th day of August, 1925.

N. C. LOCKHART,
Registrar in Bankruptcy.

Official Assignee—WILLIAM HARRINGTON PALMER.

205 14s.

In the Supreme Court of New South Wales. (25,021)

IN BANKRUPTCY.

Re William Augustus Carruthers, of Cessnock, journalist.

NOTICE is hereby given that the Single Meeting of creditors in the above matter will be held at the Court-house, Cessnock, before the District Registrar in Bankruptcy, on the 28th day of July, 1925, at 9.30 a.m., or as soon after as the course of business will permit. To entitle a creditor to vote thereat, his proof must be lodged with the Registrar in Bankruptcy, Elizabeth-street, Sydney, not later than the 23rd day of July, 1925.

N. C. LOCKHART,
Registrar in Bankruptcy.

Official Assignee—WILLIAM HARRINGTON PALMER.

206 14s

In the Supreme Court of New South Wales.

IN BANKRUPTCY.

NOTICE is hereby given that the Single Meeting of creditors in the following matters will be held at the Court, Supreme Court Building, Elizabeth-street, Sydney, on the 20th day of July, 1925, at 10 a.m., or as soon after as the course of business will permit. To entitle a creditor to vote thereat his proof must be lodged with the Registrar in Bankruptcy not later than the 28th day of July, 1925:—

Re Roger George Jackson (No. 24,932), of 40 Oxford-street, Woollahra, contractor.

Re Charles Henry Morton (No. 24,979), of Enfield, and carried on business at Kiama, motor garage proprietor.

N. C. LOCKHART,
Registrar in Bankruptcy.

Official Assignee—William Harrington Palmer.
207 £1 8s.

[Notice of Application for a Certificate of Discharge.]

In the Supreme Court of New South Wales. (24,291)

IN BANKRUPTCY.

Re Robert James Ditton, of Glen Innes, and formerly of Guyra, rabbit trapper.

To the Official Assignee and Creditors.

TAKE NOTICE that Robert James Ditton, the above-named bankrupt, intends to apply to the Court, Supreme Court Building, Elizabeth-street, Sydney, on Monday, the 10th day of August, 1925, at 10 o'clock in the forenoon, or so soon thereafter as the course of business will permit, that a Certificate of Discharge be granted to him under and according to the provisions of the Bankruptcy Act, 1898.—Dated at Sydney, this 14th day of July, 1925.

P. P. ABBOTT,
Solicitor for the Bankrupt,
Glen Innes.

By Clayton, Utz and Company, Solicitors,
280 Castlereagh-street, Sydney.
178 £1

In the District Court of the Northern District, holden at Lismore.

No. of Plaint, 89 of 1925.
No. of Writ, 33 of 1925.

Between Yarra, plaintiff, and Andrew Stuart Noble, defendant.

ON Monday, the twenty-fourth day of August, one thousand nine hundred and twenty-five, at twelve o'clock noon, unless the writ of fieri facias issued herein is previously satisfied, the Registrar will sell by public auction at the Court-house, Lismore,—All the right, title and interest (if any), of the above-named defendant, of, in, and to,—

All that piece or parcel of land containing ninety acres, situated in the parish of Clunes, county of Rous, and being the whole of the land comprised in Certificate of Title, dated 12th September, 1914, registered volume 2,513, folio 94.

Terms, Cash.

E. A. MAHONY,
Registrar of the Court.

McIntosh and Best,
Plaintiff's Attorneys, Lismore.
180 £1

Impoundings.

AUBURN.—Impounded at Auburn, on the 3rd July, 1925, from Richard-street, Auburn, by A. H. Gray, impounding officer; sum due at date of notice set after each animal:—

Chestnut mare, no brands visible, star, snip, hind feet white; £3 12s.

Also, on 5th instant, from Susan-street, Auburn, by same person:—

Bay draught mare, branded like TC, blaze, old sore on shoulder; £3 4s.

If not released, will be sold at this Pound at noon on the 23rd July, 1925.
203—2s. S. CROUCH, Poundkeeper.

BROKEN HILL.—Impounded at Broken Hill, on the 30th June, 1925, from Pinnacles Common, by J. C. Kinneally; sum due at date of notice, £1 each:—

Brown mare, like ⌒ near shoulder, aged, 15½ hands.

Brown gelding, like /\S off shoulder, aged, 15½ hands.

Bay gelding, like S W near shoulder, aged, 14 hands.

If not released, will be sold according to Impounding Act.
167—3s. W. COCKS, Poundkeeper.

COONAMBLE.—Impounded at Coonamble, on the 8th July, 1925, by G. Foley, from House Paddock:—

Bay mare, ⊏2 near shoulder, small star, aged.

If not released, will be sold at this Pound at noon on the 23rd July, 1925.
176—1s. W. GREY, Poundkeeper.

DAYSDALE.—Impounded at Daysdale:—

Bay horse, branded ⊏ over S (conjoined), over ◡, baldy face, near fore foot white, off hind foot white, aged.

Brown gelding, GK near shoulder, aged.

Bay mare, GK near shoulder, aged.

If not released, will be sold according to Impounding Act.
221—3s. P. KEEGAN, Poundkeeper.

DENILIQUIN.—Impounded at Deniliquin, on the 6th July, 1925, from Tocumwal-road property, by Mr. Edwards; sum due at date of notice, about £1:—

Brown gelding, like Y near shoulder, like ⌒ over ⊏ off shoulder, star, hind feet white, white spot on wither.

If not released, will be sold at this Pound at noon on the 30th July, 1925.
171—1s. M. PRIEST, Poundkeeper.

HOLBROOK.—Impounded at Holbrook, on the 10th July, 1925, from shire roads, by shire inspector:—

Chestnut mare, like V over — near shoulder, saddle-marked.

Creamy filly, no brands visible, black mane and tail, unbroken, 2 years.

Dark-roan or black mare, ⊢⊢ over ◡◡ near shoulder, off hind foot white, aged.

If not released, will be sold at this Pound at noon on the 23rd July, 1925.
170—3s. M. WELLS, Poundkeeper.

LEETON.—Impounded at Leeton, on the 7th July, 1925, from roads, by W.C. & I.C. Rangers; sum due at date of notice set after each animal:—

Brown mare, indistinct brand off shoulder, star, off hind foot white, aged, 14½ hands; £1 15s. 9d.

Bay pony gelding, J over M near shoulder, star, near hind foot white, 14 hands; £1 15s. 9d.

Red heifer calf, ⊎ ⊠ near rump, 5 months; £1 8s. 6d.

Black bull calf, no brands visible, 5 months; £1 8s. 6d.

Yellow Jersey cow, J ⊏ G near rump, 3 years; £1 8s. 6d.

If not released, will be sold at this Pound at noon on the 23rd July, 1925.
236—5s. D. MURRAY, Poundkeeper.

MASCOT.—Impounded at Mascot, on the 14th July, 1925, from uncut meadow, St. Paul's College, Newtown; sum due at date of notice, 17s. 6d.:—

Dark-bay or brown gelding, like C & near shoulder, star, white spots back, aged, 13½ hands.

If not released, will be sold according to Impounding Act.
210—1s. S. ROSSBRIDGE, Poundkeeper.

TEMORA.—Impounded at Temora, on the 7th July, 1925, by Mrs. P. Hunt:—

Red-roan heifer, no brands visible.

If not released, will be sold according to Impounding Act.

Also, same date, by W. J. Devlin, Bonny Doon:—

Red and white cow, branded like ⊏ over ⊢ (blotched).

Red and white heifer, no brands visible.

If not released, will be sold at this Pound at noon on the 24th July, 1925.
168—3s. W. SCHLIEBS, Poundkeeper.

TEMPE.—Impounded at Tempe, on 4th July, 1925, by the impounding officer, from Tramway-street, Tempe:—

Chestnut pony gelding, like L over (DF) near shoulder, star, blaze, about 14½ hands.

If not released, will be sold according to the Impounding Act.
220—1s. B. O'NEILL, Poundkeeper.

TUMBARUMBA.—Impounded at Tumbarumba, from Bungarimble station, by F. Hartnett :—

Black gelding, AT near shoulder, star, aged, 14½ hands.

If not released, will be sold according to Impounding Act.

169—1s. J. WEBBER, Poundkeeper.

WELLINGTON.—Impounded at Wellington, on the 30th June, 1925, from Westholme, Wellington Flat, by A. R. Gardiner, for trespass in wheat crop ; sum due at date of notice, £1 12s. 6d. :—

Roan cow, no brands visible, off ear marked, about 3 years.
Red steer, no brands visible, baldy face, little white on legs about 6 months.

If not released, will be sold according to Impounding Act.

166—2s. J. CLEMENTS, Poundkeeper.

WHITTON.—Impounded at Whitton, on the 8th July, 1925, from Whitton stock route, by James Taylor, of Ulong Government tank :—

Bay draught gelding, like G-L near shoulder, near hind foot white, stripe down face, aged.

Bay draught gelding, like I near shoulder, near hind foot white, baldy face, aged.

Black draught gelding, like ⊠W off shoulder, aged.

Brown (saddle) gelding, no brands visible, star and dent in forehead, shod, aged.

If not released, will be sold at this Pound at noon on the 30th July, 1925.

212—4s. C. McGRATH, Poundkeeper.

WHITTON.—Impounded at Whitton, on the 13th July, 1925, from Whitton streets, by impounding officer :—

Bay draught gelding, ☆2 over IC off shoulder, 1097 or ·7097 on neck, stripe face, hind feet white, collar and saddle marked, recently brand-clipped, aged.

If not released, will be sold at this Pound at noon on the 30th July, 1925.

237—1s. C. McGRATH, Poundkeeper.

[*Price*, 6*d*.]

CONTENTS.

	PAGE.
Prorogation and Meeting of Parliament	3191
Mineral Leases Supplement—Notice respecting	3192
Proclamations	3192
Local Government Notices	3197
Appointments, &c.	3198
Government Notices	3199
Income-Tax (Commonwealth)—Notice respecting	3200
Inflammable Liquid Act, 1915—By-laws under	3207
Sydney Harbour Bridge Act, 1922—Regulations under	3212
New South Wales State Income-Tax—Notice respecting	3217
Local Government Examination—Notice respecting	3217
Water Conservation and Irrigation Commission	3217
Water Act, 1912—Notices under	3217
Police Sale	3217
Co-operation, Community Settlement, and Credit Act, 1923—Notices under	3218
Registry of Friendly Societies	3218
Companies (Death Duties) Act, 1901—Notice under	3218
Ministers of Religion—Notices respecting	3219
Notice under Real Property Act	3219
Oyster Culture Lease	3219
Industrial Notice	3220
Court Notices	3220
Metropolitan Water, Sewerage and Drainage Board—Sewers completed	3220
Notice to Lay Service Pipes	3221
Tenders	3223
Mines Department Notices	3226
Lands Department Notices	3229
Private Advertisements	3255
Impoundings	3267

SYDNEY:

Printed and Published by ALFRED JAMES KENT, Government Printer, 17th July, 1925.

SUPPLEMENT

TO THE

Government Gazette

OF THE STATE OF

NEW SOUTH WALES.

PUBLISHED BY AUTHORITY.

[REGISTERED AT THE GENERAL POST OFFICE, SYDNEY, FOR TRANSMISSION BY POST AS A NEWSPAPER.]

No. 98.] FRIDAY, 17 JULY. [1925.

SPECIAL GAZETTE UNDER THE "PUBLIC SERVICE ACT, 1902."

APPOINTMENTS.

HIS Excellency the Governor, with the advice of the Executive Council, and upon the recommendation of the Public Service Board, has approved of the following appointments:—

Department of the Attorney-General and of Justice.

Mr. James Byrne, Crown Land Agent, Grenfell, to be Clerk of Petty Sessions there, vice Mr. C. W. Naylor, promoted,—from the 25th June, 1925; also to be District Registrar in Bankruptcy at Grenfell (to act only at such times as the Police Magistrate is unable to perform the duty), Registrar of Births, Deaths, and Marriages for the District of Grenfell at Grenfell, Registrar of the District Court, Grenfell, and Registrar of the Court of Review at that place under the Land and Income Tax Assessment Act, 1895, and Regulations thereunder,—from the same date.

Mr. Ernest Albert Edward Angove, Crown Land Agent, Carcoar, to be Clerk of Petty Sessions there,—from the 2nd May, 1925; also to be District Registrar in Bankruptcy at Carcoar (to act only at such times as the Police Magistrate is unable to perform the duty), and Assistant Registrar of Births, Deaths and Marriages for the District of Cowra at Carcoar,—from the same date.

Mr. Arthur Dent Tyler, Clerk, Petty Sessions Office, Gosford, and Clerk of Petty Sessions, Wyong, to be Clerk, Petty Sessions Branch,—from 15th June, 1925.

Mr. Hector Gordon Thomas Noah Woods, Junior Clerk, Petty Sessions Branch, to be Clerk, Petty Sessions Office, Gosford, and Clerk of Petty Sessions, Wyong, vice Mr. A. D. Tyler, transferred,—from 15th June, 1925.

Department of Lands.

Victor Gordon Fisher, Esquire, First Draftsman, Lithographic Branch, on trial for six months, to be First Draftsman, Lithographic Branch, Department of Lands,—from 1st December, 1924 (Insp. 1925-3,414).

Department of Public Works.

Miss Laurel Frauline Dennis to be Tracer, Department of Public Works, on probation for six months,—to take effect from 1st July, 1925.

Department of Education.

Miss Mildred Ethel Quelch, to be Teacher of Dressmaking, on probation for six months, Technical Education Branch.

JOHN T. LANG, Premier.

ALTERATION OF DESIGNATION.

Colonial Treasurer's Department.

HIS Excellency the Governor, with the advice of the Executive Council, and upon the recommendation of the Public Service Board, has approved of the following alteration in designation of:—

Mr. Ernest Dickinson, Clerk of Works, Resumed Properties Department, to be Building Overseer, Resumed Properties Department, as from 16th January, 1925.

JOHN T. LANG, Premier.

RESIGNATIONS.

THE following resignations from the Public Service are hereby notified, the last day of service being indicated within brackets:—

Colonial Treasurer's Department.

Mr. D. A. McGrath, Clerk, Department of Navigation [18th June, 1925].

Department of Public Works.

Miss Catherine Veronica Creaney, Shorthand-writer and Typist [noon—10th June, 1925].

Department of Education.

Miss Lilian Elizabeth Braye, School Nurse, Medical Branch [4th July, 1925].

JOHN T. LANG, Premier.

RETIREMENTS.

Department of Education.

THE followings retirements from the Public Service are hereby notified, the section of the Public Service Act, 1902, under which the retirements were effected, and the last day of service being indicated within brackets:—

Miss Eliza B. McNeill, Teacher, Provisional School, Glen Alice [section 66—1st November, 1925].

Mrs. Margaret Payten, Mistress, Infants' Public School, Leichhardt [section 66—30th November, 1925].

JOHN T. LANG, Premier.

POSITIONS FILLED.

SELECTIONS for the following advertised positions have been made, and the selected applicants have been notified:—

Position and date of closing.

Engineering Draftsman, Main Roads Board [11th May, 1925].

Designing Engineer, Main Roads Board [11th May, 1925].

Civil Engineering Draftsman, Main Roads Board [11th May, 1925].

Survey Draftsman, Main Roads Board [11th May, 1925].

Instructor, Gosford Farm Home, Child Welfare Department [30th June, 1925].

Attendants (3 required), Metropolitan Boys' Shelter, Child Welfare Department [30th June, 1925].

Engineering Draftsman, Department of Public Works [29th June, 1925].

Herd Tester, Department of Agriculture [29th June, 1925].

T. S. CHAMPION, Secretary.

PUBLIC SERVICE BOARD NOTICE.

THE Public Service Board invite applications for the following positions. Application should be made on a form for the purpose, obtainable at the Office of the Board, 39 Hunter-street, Sydney, or from Clerks of Petty Sessions in country districts, and should reach the undersigned not later than the date specified. In terms of the Public Service Act, suitable applicants already permanently employed in the Public Service will receive first consideration in the filling of permanent positions. Salaries other than those at weekly, daily, or hourly rates, will be subject to the deductions provided by the Superannuation Act, 1916. Notice of the filling of these positions will appear in this column at a later date:—

27th July, 1925.

Cadet Draftsmen (Male) Six vacancies. Salary £97 to £132 per annum according to age. An examination for permanent appointment will be held in Sydney, on 18th August, 1925, in the following subjects:—

English, Dictation, Drawing, and Handwriting. Candidates must have passed the Leaving Certificate Examination (qualifying in Mathematics) as prescribed by Public Service Regulation No. 106. An examination fee of 5s. must be lodged with a Clerk of Petty Sessions or the Treasury, and the receipt forwarded to the undersigned.

Full particulars from the undersigned.

T. S. CHAMPION, Secretary.

PUBLIC SERVICE BOARD NOTICE.

THE Public Service Board invite applications from officers and employees already employed in the Public Service for the undermentioned position. Application should be made on a form (No. 59) for the purpose obtainable at the Office of the Board, 39 Hunter-street, Sydney, or at the Government Printing Office, and be forwarded through the Permanent Head of the Department in which the officer is employed in time to reach the Board not later than the date specified. Notice of the filling of this position will appear in this column at a later date:—

21st July, 1925.

Dispenser, State Penitentiary and State Reformatory, Prisons Department, Department of the Attorney-General and of Justice. (Professional Division). Salary £338 to £378 per annum according to qualifications. Applicants must be capable of giving first aid and treatment of minor ailments. Preference will be given to candidates who possess some knowledge of minor dental treatment.

24th July, 1925.

Inspector, Coal Mines Regulation Act, Department of Mines. (Professional Division). Salary, £600 per annum. Applicants must hold a first-class Certificate as Manager under the Coal Mines Regulation Act, and have a knowledge of rescue apparatus as used in mines, the means of testing same, and of the accessories and appliances used in connection with "safety first" work. The duties of the position will comprise delivery of lectures on all subjects relating to the safe working of coal and shale mines, and the preparation of pamphlets, under the direction of the Chief Inspector, on various subjects relating to "safety first" in mines, in addition to the usual duties of an Inspector of Collieries.

T. S. CHAMPION, Secretary.

SYDNEY:

Printed and Published by Alfred James Kent, Government Printer, Phillip-street, 17th July, 1925.

[*Price, 6d.*]

SUPPLEMENT

TO THE

Government Gazette

OF THE STATE OF

NEW SOUTH WALES.

PUBLISHED BY AUTHORITY.

[REGISTERED AT THE GENERAL POST OFFICE, SYDNEY, FOR TRANSMISSION BY POST AS A NEWSPAPER.]

No. 99.] TUESDAY, 21 JULY. [1925.

BANKS AND BANK HOLIDAYS ACT, 1912.

PROCLAMATION.

(L.S.)
D. R. S. DE CHAIR,
Governor.

THE following days and dates are hereby appointed to be observed as Public Holidays in the localities hereunder:—

Date.	Locality.
Wednesday, 29th July, 1925	Tintenbar Shire.
Wednesday, 5th August, 1925	Condobolin Municipality.
Friday, 7th August, 1925	Condobolin Municipality.
Friday, 14th August, 1925	Goobang Shire.
Wednesday, 19th August, 1925	Bogan Gate, Parkes, Peak Hill, and Trundle Districts.
Wednesday, 26th August, 1925	Dubbo and Wagga Wagga Municipalities, Kyeamba and Tumbarumba Shires, Coolamon, Ganmain, and Marrar Districts, and "A" and "B" Ridings of Lockhart Shire.
Wednesday, 2nd September, 1925	Cootamundra Municipality.
Wednesday, 23rd September, 1925	Lockhart Shire.
Wednesday, 30th September, 1925	"B" Riding of Yanko Shire, and "C" Riding of Lockhart Shire.
Wednesday, 14th October, 1925	Yanko Shire.

Signed and sealed at Sydney, this twenty-first day of July, 1925.

By His Excellency's Command,
C. C. LAZZARINI.

GOD SAVE THE KING!

SYDNEY:
Printed and Published by ALFRED JAMES KENT, Government Printer, Phillip-street, 21st July, 1925.

[3273]



Government Gazette

OF THE STATE OF

NEW SOUTH WALES.

PUBLISHED BY AUTHORITY.

[REGISTERED AT THE GENERAL POST OFFICE, SYDNEY, FOR TRANSMISSION BY POST AS A NEWSPAPER.]

No. 100.] FRIDAY, 24 JULY. [1925.

WATER ACT, 1912.

SPORTSMAN'S CREEK DRAINAGE UNION.

PROCLAMATION.

(L.S.)

D. R. S. DE CHAIR,
Governor.

WHEREAS a petition, praying that all owners of the tract of land whose names are set out in the Schedule to such petition might be constituted a Union within the meaning of the Water Act, 1912, was published in the Government Gazette No. 53 of the 17th day of April, 1925: And whereas all conditions precedent to the constitution of the Union have been complied with: Now, therefore, I Sir DUDLEY RAWSON STRATFORD DE CHAIR, Governor of the State of New South Wales, with the advice of the Executive Council, do hereby declare the owners of the said tract of land above referred to and their successors, owners for the time being, the Crown excepted, to be a Drainage Union for the purposes of draining and keeping drained the said tract of land, and for the prevention of the flooding thereof, such Union to be called and known as the Sportsman's Creek Drainage Union.

[D. 1925-208]

Signed and sealed at Sydney, this seventh day of July, 1925.

By His Excellency's Command,

M. M. FLANNERY.

[7636] GOD SAVE THE KING!

THEATRES AND PUBLIC HALLS ACT, 1908.

PROCLAMATION.

(L.S.)

D. R. S. DE CHAIR,
Governor.

IT is hereby notified that Part II of the above-cited Act shall no longer apply to the halls specified in the appended Schedule as such premises have ceased to be used for public entertainment purposes.

Signed and sealed at Sydney, this sixteenth day of July, 1925.

By His Excellency's Command,

C. C. LAZZARINI.

GOD SAVE THE KING!

SCHEDULE.

Locality.	Name of Hall.
Booyong, Pearce's Creek, via Alstonville.	Protestant Hall.
Gilgandra	Munro's Amusement Palace.
Maroubra	Dudley Picture Theatre.
Singleton	Arcadia Hall.
South Gundagai	Assembly Hall.
Yenda	Yenda Hall, formerly known as Anlezark's Skating Rink.

[264]

THEATRES AND PUBLIC HALLS ACT, 1908.

PROCLAMATION.

(L.S.)

D. R. S. DE CHAIR,
Governor.

IT is hereby notified that the provisions of Part II of the abovementioned Act shall be applied to the halls specified in the appended Schedule.

Signed and sealed at Sydney, this sixteenth day of July, 1925.

By His Excellency's Command,

C. C. LAZZARINI.

GOD SAVE THE KING!

SCHEDULE.

Locality.	Name of Hall.
Cardiff	Cardiff Hall.
Scone	Belltrees Amusement Hall.
Tottenham	Public Hall.

[265]

FISHERIES ACT, 1902, AND FISHERIES (AMENDMENT) ACT, 1910.

PROCLAMATION.

(L.S.)

D. R. S. DE CHAIR,
Governor.

THE Proclamation dated the 17th March, 1924 (published in Gazette No. 41 of 21st March, 1924), with respect to fishing-nets known as hauling-nets for catching marine fish in the waters of Wallagoot Lake and Merrimbula Lake is hereby rescinded.

With respect to fishing-nets known as hauling-nets, for catching marine fish, for use in the waters of Wallagoot Lake and Merrimbula Lake, more particularly described in the Locality Schedule hereto, a net with the length of net and size of mesh set out in the Descriptive Schedule hereto shall be a lawful net, and the length of hauling-lines which it shall be lawful to attach thereto shall be as specified in such Descriptive Schedule.

LOCALITY SCHEDULE.

County of Auckland. The whole of the waters of Wallagoot Lake and Merrimbula Lake, together with all their creeks, inlets and lagoons.

DESCRIPTIVE SCHEDULE.

Total length of net not exceeding 300 fathoms.
Length of bunt not exceeding 50 fathoms.
Mesh of bunt not less than 2 inches.
Length of each wing not exceeding 125 fathoms, nor less than the length of bunt.
Mesh of each wing not less than 3 inches.
Length of hauling-lines not exceeding 150 fathoms each.

(This net may be used as a sunk-net.)

Signed and sealed at Sydney, this twenty-first day of July, 1925.

By His Excellency's Command,

C. C. LAZZARINI.

[286] GOD SAVE THE KING!

LOCAL GOVERNMENT ACT, 1919.

PROCLAMATION.

(L.S.)

D. R. S. DE CHAIR,
Governor. 14th July, 1925.

ORDINANCE No. 51, respecting "Garbage," is hereby applied to Hillston Municipality.
[L.G. 1925-219-253-218]

By His Excellency's Command,

J. J. FITZGERALD.

[149] GOD SAVE THE KING!

LOCAL GOVERNMENT ACT, 1919.

PROCLAMATION.

(L.S.)

D. R. S. DE CHAIR,
Governor. 14th July, 1925.

I, Sir DUDLEY RAWSON STRATFORD DE CHAIR, Governor of the State of New South Wales, with the advice of the Executive Council, in pursuance of the Local Government Act, 1919, do hereby declare the portion of the Shire of Sutherland, described in Schedule "A" hereto to be a residential district (No. 2—Sutherland Shire), and I do hereby prohibit in such district (1) the erection of any building for use for the purposes of the trades, industries, manufactures, shops or places of public amusement, which are described in Schedule "B" hereto; (2) the use of any building for any such purposes; and (3) the erection or use of advertisement hoardings.
[L.G. 1925-133-843-336]

By His Excellency's Command,

GEORGE CANN.

GOD SAVE THE KING!

SCHEDULE "A."

Commencing at a point on the southern side of President-avenue 2 chains east from the eastern side of Eton-street, and bounded by a line 2 chains southerly and parallel to the eastern side of Eton-street; by a line easterly and parallel to the southern side of President-avenue to a point 2 chains east of the eastern side of Oak-road, by a line northerly and parallel to the eastern side of Oak-road to a point 2 chains south of the southern side of Prince's Highway; by lines generally westerly and parallel to the southern sides of that Highway to a point 2 chains east of Eton-street; and by a line again southerly and parallel to the eastern side of Eton-street aforesaid, to the point of commencement exclusive of—

1. Part Lot 14, section 44 of the Holt Sutherland Estate, D.P. 802, having a frontage of 49 feet 8 inches to Flora-street by a depth of 132 feet.
2. Lot 12, Hill Top Estate, section 29, D.P. 802 having a frontage to Flora-street of 110 feet by a depth of 132 feet.
3. Lot 14, section 41 Holt Sutherland Estate, D.P. 802, having a frontage to Flora-street of 110 feet by a depth of 132 feet.
4. Part Lot 8, section 6 Holt Sutherland Estate, D.P. 801, situated at corner of President-avenue and Oak-road, having an area of 2 acres and frontage to President-avenue of 2 chains, by a depth of 10 chains.
5. Part Lot 3, section 8, Holt Sutherland Estate, D.P. 801, having an area of 1 acre and frontage to President-avenue of 5 chains, by a depth of 2 chains.

SCHEDULE "B."

Prohibited Buildings, Trades, &c.

Buildings for the purposes of the following trades, industries, manufactures, shops, or places of public amusement:—Factories, foundries, and workshops of all kinds, bakeries, carriers' establishments, stables, motor garages used for the trade of housing or hiring motors, tanneries, public halls, theatres and other places of public amusement and games, including merry-go-rounds and shooting galleries; drill halls, skating rinks, gymnasia; the trade or industry of a brass band or orchestra; butchers' shops, shops where small goods are vended and shops where fish, oysters, crustaceans, rabbits, poultry and game are vended; all shops used for trade, wholesale or retail, not elsewhere mentioned; the industries of poultry farming, pig farming, dairy farming, keeping of animals as defined in section 424, Part XVIII., of the Local Government Act, for profit; noxious trades as defined in the Noxious Trades Act, No. 82 of 1902; cattle slaughtering as defined in the Cattle Slaughtering and Diseased Animals and Meat Act, No. 36, of 1902; the industries of quarrying or mining for minerals, digging for and procuring clay, or manufacturing same into building materials, pottery ware, crockery, earthenware vessels, pipes, tiles or other goods which can be manufactured from clay.

[7241]

LOCAL GOVERNMENT ACT, 1919.

PROCLAMATION.

(L.S.)

D. R. S. DE CHAIR,
Governor. 14th July, 1925.

ORDINANCE No. 31, respecting "Bridges, &c.—Weight of Loads," is hereby applied to Granville Municipality.

[L.G. 1925-209-492-195]

By His Excellency's Command,

J. J. FITZGERALD.

[7534] GOD SAVE THE KING!

LOCAL GOVERNMENT ACT, 1919.

TINTENBAR SHIRE: PROPOSED WARDELL URBAN AREA.

AN application in pursuance of the Local Government Act, 1919, has been received from Tintenbar Shire Council for the part of the Shire described in the Schedule hereto to be declared an urban area, under the name of "Wardell Urban Area."

Any number of electors (not less than one hundred) enrolled in respect of that part of the Shire which it is proposed to declare an Urban Area may, within one month from the date of this notice petition the Minister to hold a public inquiry and to order the taking of a poll on the question whether the electors are in favour of requesting the Governor to declare the part of the Shire aforesaid to be an urban area.
[L.G. 1925-4-333-377]

GEORGE CANN,
Minister.

Department of Local Government,
Sydney, 24th July, 1925.

SCHEDULE.

Commencing at a point on the north bank of the Richmond River at the intersection of the northern boundary of the town of Wardell; thence following that boundary westerly to the intersection of the Wardell-Ballina road; thence south-westerly along the middle of that road to its junction with Pine-street; thence westerly along the middle of Pine-street to the intersection of Bath-street; thence north-westerly and westerly along the middle of Bath-street to its junction with the western boundary of the town of Wardell; thence southerly to the intersection with Bingal Creek; thence easterly along the northern bank of that creek and the northern bank of the Richmond River, to the point of commencement. [281]

LOCAL GOVERNMENT ACT, 1919.

TEMORA MUNICIPALITY, AND NARRABURRA SHIRE—PROPOSED ALTERATION OF BOUNDARIES.

A PROPOSAL has been received to alter the boundaries of Temora Municipality and Narraburra Shire by taking the part of the former described in the Schedule hereto and adding it to the latter.

A period of one month from the date of this notice will be allowed for the Council of the Temora Municipality or Narraburra Shire, or fifty (50) electors of the said Municipality or of the Shire, or any number being not less than one-third of the electors enrolled in respect of the land proposed to be transferred, to lodge with the Minister written objections.
[L.G. 1925-303-343-499]

GEORGE CANN,
Minister.

Department of Local Government,
Sydney, 24th July, 1925.

SCHEDULE.

Parish of Bundawarrah, county of Bland: Commencing at the intersection of a northern boundary of the Municipality of Temora with the north-western boundary of portion 571; and bounded thence by that boundary of that portion and its prolongation south-westerly to its intersection with a line along the middle of the road dividing portions 570 from 573; thence by that line north-westerly to a north-western boundary of the municipality; and thence by boundaries of the municipality north-easterly and easterly, to the point of commencement. [7506]

LOCAL GOVERNMENT ACT, 1919.

NARRABURRA SHIRE AND TEMORA MUNICIPALITY—PROPOSED ALTERATION OF BOUNDARIES.

A PROPOSAL has been received to alter the boundaries of Narraburra Shire and Temora Municipality by taking that part of the former described in the Schedule hereto and adding it to the latter.

A period of one month from the date of this notice will be allowed for the Council of Narraburra Shire or Temora Municipality, or fifty (50) electors of the said Shire or the said Municipality or any number, being not less than one-third of the electors enrolled in respect of the land proposed to be transferred, to lodge with the Minister written objections.
[L.G. 1925-303-343-499]

GEORGE CANN,
Minister.

Department of Local Government,
Sydney, 24th July, 1925.

SCHEDULE.

Parish of Bundawarrah, County of Bland: Commencing at the intersection of a southern boundary of Narraburra Shire with the south-western boundary of portion 310, being a point distant 2 chains 86 links north-westerly from the southernmost corner of that portion: and bounded thence by part of that boundary of that portion and part of the south-eastern boundary of portion 573, north-westerly and south-westerly to the shire boundary aforesaid, and thence by that boundary easterly to the point of commencement.

[7505]

APPOINTMENTS.

Chief Secretary's Department.

THE Governor-in-Council has approved of the undermentioned appointments to the Commission of the Peace for the State of New South Wales, viz.:—

Harry William Kaehler, Australian Gas-light Company, Haymarket, Sydney.

Sydney Michael Braithwaite, Water Conservation and Irrigation Commission, Yenda.

Patrick Stanislaus Gould, 47 Albany-street, Crow's Nest.

Edwin John McQuiggin, Prothonotary's Office, Supreme Court, Sydney.

RESIGNATION.

Chief Secretary's Department.

THE Governor-in-Council has accepted the resignation tendered by

Mr. Harold Edward Colless, of Bellevue, Come-by-Chance,

of his position as a Justice of the Peace for the State of New South Wales.

C. C. LAZZARINI.

BIRDS AND ANIMALS PROTECTION ACT, 1918.

APPOINTMENT OF HONORARY RANGER.

Mr. John Arthur Mann Peters, of Mount-street, Mount Coolah, has been appointed as an Honorary Ranger, in pursuance of the provisions of the Birds and Animals Protection Act, 1918.

C. C. LAZZARINI.
Chief Secretary.

---

[479] Chief Secretary's Office,
Sydney, 24th July, 1925.

MEAT INDUSTRY ENCOURAGEMENT ACT, 1924. (COMMONWEALTH).

HIS Excellency the Governor, with the advice of the Executive Council, has approved of

Max Henry, Esquire, being appointed under the provisions of section 4 (2) (*b*) of the Meat Industry Encouragement Act, 1924 (Commonwealth), as the representative of the State of New South Wales on the Australian Meat Council.

C. C. LAZZARINI.

APPOINTMENTS.

HIS Excellency the Governor, with the advice of the Executive Council, has approved of the following appointments:—

Chief Secretary's Department.

Inspector 2nd Class Joseph Develin to be Inspector of Police 1st Class,—as on and from the 1st July, 1925.

Inspectors 3rd Class Peregrine Harvey Curtois and William Henry Rose to be Inspectors of Police 2nd Class,—as on and from the 1st July, 1925.

Sergeant 1st Class Thomas Joseph Lynch to be Acting Inspector of Police,—as on and from the 1st July, 1925.

Department of Public Health.

Herbert Henry Schlink, Esq., M.B., to be a Government Representative on the Board of Directors of the Royal Prince Alfred Hospital, vice Dr. J. B. Nash, deceased.

Department of the Attorney-General and of Justice.

Mr. William Joseph Camphin, Police Magistrate, to be a Coroner for the State generally.

Mr. Leslie Gordon Waugh to be Coroner, Guy Fawkes, and a Coroner for the State generally, vice Mr. C. A. Waugh, resigned.

Mr. Walter Scott, Stipendiary Magistrate, Bathurst, to act as the Deputy of Mr. M. R. Longfield, Stipendiary Magistrate, Wollongong, during that officer's absence on leave,—from 27th July, 1925; also to act as District Registrar in Bankruptcy at all Courts at which the Stipendiary Magistrate, Wollongong, ordinarily presides; also to act as a Stipendiary Magistrate within the Metropolitan Police District, during Mr. Longfield's absence,—from the same date.

Mr. Thomas William Cohen, Relieving Police Magistrate, to act as the Deputy of Mr. W. Scott, Stipendiary Magistrate, Bathurst, during the absence of that officer on other duty,—from the 27th July, 1925; also to act as Visiting Justice to Bathurst Gaol, and District Registrar in Bankruptcy at all Courts at which the Stipendiary Magistrate, Bathurst, ordinarily presides, —from same date.

Mr. David William Reed, Relieving Police Magistrate, to act as District Registrar in Bankruptcy at all Courts at which the Police Magistrate, Albury, ordinarily presides, and Visiting Justice to the Gaols at Albury and Deniliquin, during the absence of Mr. C. A. Arnold, on leave,—from the 27th July, 1925.

Mr. Eric James Gibson, Relieving Clerk of Petty Sessions, to act as Clerk of Petty Sessions at Hillston, during the absence of Mr. W. K. Earls, on leave,—from 20th July, 1925; also to act as District Registrar in Bankruptcy at Hillston (to act only at such times as the Police Magistrate is unable to perform the duty), Registrar of Births, Deaths and Marriages for the District of the Lachlan at Hillston, and Registrar of the Court of Review at that place under the Land and Income Tax Assessment Act, 1895, and Regulations thereunder,—from the same date.

Mr. Bernard George Fleming, Clerk, Petty Sessions Branch, to act as Clerk of Petty Sessions, Junee, during the absence of Mr. H. L. Pelham, on leave,—from 20th July, 1925; also to act as District Registrar in Bankruptcy at Junee (to act only at such times as the Police Magistrate is unable to perform the duty), and Assistant Registrar of Births, Deaths, and Marriages for the District of the Murrumbidgee at Junee,—from the same date.

Mr. Frederick Thomas Scroope, Clerk of Petty Sessions, Bulli, Scarborough and Helensburgh, to act as Clerk of Petty Sessions at Orange, vice Mr. W. C. Avery, relieved, and during the absence of Mr. N. Byrne, on leave,—from the 13th July, 1925; also to act as District Registrar in Bankruptcy at Orange (to act only at such times as the Police Magistate is unable to perform the duty), Registrar of Births, Deaths, and Marriages for the District of Orange at Orange, Registrar of the District Court, Orange, and Registrar of the Court of Review at that place under the Land and Income Tax Assessment Act, 1895, and Regulations thereunder,—from same date.

JOHN T. LANG, Premier.

---

[446] Department of Agriculture,
Stock and Brands Branch,
Sydney, 24th July, 1925.

COMMONS REGULATION ACT, 1898.

HIS Excellency the Governor, with the advice of the Executive Council, has been pleased to appoint the undermentioned persons as Trustees of the Commons stated, to hold office in accordance with the Commons Regulation Act, 1893, until the 31st December, 1927:—

Corowa—Armour, Thomas Hamilton; Clayton, Harry; Phipps, George William; Sammons, Frederick Joseph; Squires, William.
[Commons 1925-128-1]

Tottenham—Smith, Donald; Swingle, Charles; Simpson, John; Veitch, George Houston; Pearce, Thomas.
[Commons 1925-439-4]

W. F. DUNN,
Minister for Agriculture.

APPOINTMENT OF TRUSTEE.

HIS Excellency the Governor, with the advice of the Executive Council, has approved of the Hon. Martin Matthew Flannery, Secretary for Public Works and Minister for Railways being appointed an Official Trustee of the Australian Museum in place of the Hon. Richard Thomas Ball, in accordance with the provisions of section 5, subsection 2 (*c*) of the Australian Museum Act, 1902,—to take effect from the 1st June, 1925.

TOM MUTCH,
Minister for Education.

---

[482] Department of Labour and Industry,
Sydney, 24th July, 1925.

ELECTRIC LIGHTING AND GAS EMERGENCY ACT, 1917.

APPOINTMENT OF BOARD.

HIS Excellency the Governor, with the advice of the Executive Council, has been pleased to approve that, in pursuance of the provisions of the Electric Lighting and Gas Emergency Act, 1917, all appointments heretofore made to the Board appointed, in pursuance of section 11 of the Electric Lighting and Gas Emergency Act, 1917, be hereby revoked, and that the said Board be reconstituted by the appointment of the following five persons as Members thereof:—

The Honorable John Marcus Baddeley, M.L.A., Minister for Labour and Industry.

James Carnegie Alexander, gas engineer, 28 Martin-place, Sydney.

Andrew Wilson, gas engineer, Elonara, Coolong-road, Vaucluse, Sydney.

Frederick William Kitching, Under Secretary, Department of Labour and Industry, 78 Elizabeth-street, Sydney.

Charles Frederick Caines Eyers, Chief Gas Examiner, Department of Labour and Industry, Sydney.

J. M. BADDELEY.

---

[456] Department of the Attorney-General
and of Justice,
Sydney, 20th July, 1925.

IT is hereby notified that, in accordance with the provisions of section 8 of the Companies (Amendment) Act, 1906, as enacted by sertion 3 of the Companies (Amendment) Act, 1907, Nozawaya Company Limited is granted exemption from making the list containing the particulars (*a*) and (*b*) mentioned in those sections.

W. J. McKELL,
Minister of Justice.

---

[261] Department of Public Instruction,
Sydney, 7th July, 1925.

NEW PUBLIC SCHOOL.

IT is hereby notified, for general information, in accordance with the provisions of the 34th section of the Public Instruction Act, 1880, that it is proposed to establish a Public Infant School at

MATRAVILLE SOLDIERS' SETTLEMENT.

TOM MUTCH,
Minister of Public Instruction.

[452] Sydney, 24th July, 1925.

FISHERIES ACTS.—RENEWAL OF LEASES.

APPROVAL has been given for the renewal of the Oyster Culture Leases specified hereunder, for a term of five years in each instance, at the rentals specified, subject to the right of the holder of each lease to a further renewal, after due application, for an additional period of five years, at a rental to be determined in conformity with section 12 (33B) of the Fisheries (Amendment) Act, 1910.

C. C. LAZZARINI.

SCHEDULE.

No. 10,243, Robert Lonesborough; 737 yards frontage at Crookhaven River (plan cat. No. C. 95-53); rental rate, 10s. per 100 yards; total annual rental, £3 14s., from 26th May, 1925.

No. 10,363, Francis Scaling Lowes; 200 yards frontage at Tweed River (plan cat. No. T. 57-1); rental rate 10s. per 100 yards; total annual rental, £1, from 5th May, 1925.

*No. 10,573, Ernest Victor Gilkes; 1,000 yards frontage at Wallaga Lake (plan cat. No. W. 7-84); rental rate, 7s. 6d. per 100 yards; total annual rental, £3 15s., from 4th August, 1925.

*Oyster Culture Lease No. 10,573 is subject to the following special conditions:—

1. Payment of the rent, which was deferred during the first three years of the first term of the lease, shall be made by proportionate additions to the rent for each of the remaining years of its terms.

2. The lease may not be sold or transferred to any person other than an approved returned soldier.

[470] Sydney, 24th July, 1925.

FISHERIES ACTS.—RENEWAL OF LEASE.

APPROVAL has been given for the renewal of Mary Ann Hanley's Oyster Culture Lease No. 6,137, of 100 yards frontage, at Bellinger River, for a term of fifteen years from 1st July, 1925, at an annual rental of £1.

C. C. LAZZARINI.

[472] Sydney, 7th July, 1925.

NOTIFICATION OF GRANTING OF OYSTER CULTURE LEASES.

IT is hereby notified that leases, for the purpose of oyster culture, of the lands specified in the Schedule hereunder have been granted to the undermentioned persons.

The leases are subject to the Fisheries Acts and the Regulations thereunder, and to the special conditions set out at the foot of the Schedule.

C. C. LAZZARINI.

SCHEDULE.

No. 13,204 (average land 4s), to George Henry Staples, of Hibbard, situated at Hastings River, frontage 396 yards (plan cat. No. H. 133-27), fifteen years from 1st December, 1924; annual rental, £4—under section 12 (33), Fisheries (Amendment) Act, 1910 (Fisheries Act, 1902).

No. 13,320 (average lands), to Ernest George McIntyre, of Port Macquarie, situated at Hastings River, frontage 95 yards (plan cat. No. H. 135-27), fifteen years from 1st April, 1925; annual rental, £1 3s.—under section 12 (33), Fisheries (Amendment) Act, 1910 (Fisheries Act, 1902).

*No. 13,322 (inferior lands), to David Wilson, of Port Macquarie, situated at Hastings River, about 4 a. 0 r. 13 p. (plan cat. No. H. 139-27), five years from 7th July, 1925; annual rental, £4 2s.—under section 12 (33B), Fisheries (Amendment) Act, 1910 (Fisheries Act, 1902).

Special Conditions.

1. It is a condition of these leases that under Regulation 63, made under the abovementioned Acts, the whole or any part of the land comprised therein may be resumed at any time without compensation for any public purpose or for the purpose of granting thereover a Special Lease under the Crown Lands Acts.

*2. No oysters may be removed from Oyster Lease No. 13,322 during the first year of its term. If the lease be renewed for a second term of five years, it shall be subject to redetermination of rental during the ninth or any later year for a further (third) term of five years.

[474] Sydney, 24th July, 1925.

DETERMINATION OF A WAY OF ACCESS OVER AN OYSTER LEASE.

IT is hereby notified that in accordance with the provisions of section 13 (38A) of the Fisheries (Amendment) Act, 1910, a Way of Access has been determined over J. H. Staples' Oyster Lease No. 9,872, at Limeburner's or Soldiers' Point, Hastings River, being an area 30 feet wide adjoining the offshore boundary of the lease.

C. C. LAZZARINI.

BIRDS AND ANIMALS PROTECTION ACT, 1918.

OPEN SEASONS.

OPEN seasons, in pursuance of the Birds and Animals Protection Act, 1918, have been declared as under, viz.:—

1st to 31st August, 1925, both days inclusive, in respect of kangaroos for the Pastures Protection District of Coonabarabran, with the exception of that part of the county of White and any State forest which may be situate within such district.

1st August to 30th September, 1925, both days inclusive, in respect of kangaroos and scrub wallabies for the lands situate within the parish of Larras Lake on the eastern side of the Western Railway Line, and for the parishes of Trudgett, Forbes and Lewis, county of Wellington, within the Canobolas Shire, exclusive of any State Forest which may be situate within the area named.

C. C. LAZZARINI,
Chief Secretary.

[458]

NOTIFICATION OF APPROPRIATION AND RESUMPTION OF LAND FOR RAILWAY PURPOSES UNDER THE PUBLIC WORKS ACT, 1912.

WHEREAS the Railway Commissioners for New South Wales are desirous of acquiring the land referred to in the Schedule hereto for the purpose of maintaining the traffic on the existing line of railway between Grafton and Murwillumbah by the provision of trucking yards at Rappville, which work appears to the Commissioners necessary, and is such work as the Commissioners are authorised to carry out pursuant to the Government Railways Act, 1912, as subsequently amended, and it is estimated that the cost of completing such work will not exceed the sum of £20,000; and whereas the said land is, in my opinion, required for carrying out the said work: Now, therefore, I, the Governor, with the advice of the Executive Council, in pursuance of the Public Works Act, 1912, do hereby direct that the said work shall be carried out under the Public Works Act, 1912, by the said Commissioners, who, in respect of the said work, I hereby declare shall be deemed to be the Constructing Authority; and in further pursuance of the provisions of the said Act, I do hereby direct that the said land may be acquired and taken for the purposes aforesaid under the provisions contained in Division I of Part V of the said Act, and I do declare by this notification to be published in the Government Gazette and in one or more newspapers published or circulated in the Police District wherein the said land is situated, that the Crown and private lands comprised within the descriptions set forth in the Schedule hereto have been respectively appropriated and resumed for the public purpose hereinbefore expressed, and I declare that the following is the Schedule of land hereinbefore referred to:—

SCHEDULE.

All that piece of land situate in the parish of Nandabah county of Richmond and State of New South Wales being portion 91 and part of C.P. 24-48 as shown on plan catalogued R. 2,555-1,744 in the office of the Lands Department Sydney containing about 5 acres and said to be the property of H. V. Rapp.

Signed at Sydney, this thirtieth day of June, 1925.

D. R. S. DE CHAIR,
Governor.

By His Excellency's Command,

M. M. FLANNERY.

[453] GOD SAVE THE KING!

NOTIFICATION OF RESUMPTION OF LAND UNDER THE PUBLIC WORKS ACT, 1912.

SO much of the land hereunder described as is Crown land is hereby appropriated and so much thereof as is private property is hereby resumed for a certain authorised work, namely, the construction of a 48-inch main pipe from Pipe Head to Ryde, in connection with the supply of water to the City of Sydney and its suburbs, and is vested in the Minister for Public Works as Constructing Authority.

Dated this seventh day of July, 1925.

D. R. S. DE CHAIR,
Governor.

By His Excellency's Command,
M. M. FLANNERY,
Minister for Public Works.

DESCRIPTION OF LAND REFERRED TO.

All that piece or parcel of land situate within the Municipality of Ermington and Rydalmere, parish of Field of Mars, county of Cumberland, and State of New South Wales, being part of lot 3 section A of the Vineyard Estate and also part of land comprised within Deed Regd. Book 1,211 No. 821 and containing an area of 1 rood 19-1/3 perches or thereabouts: Commencing at a point bearing successively 179 degrees 48 minutes 45 seconds 1,057 feet 5 inches and 245 degrees 56 minutes 50 seconds 600 feet from the south-eastern corner of 3 roods 5·7 perches resumed for the supply of water to the City of Sydney and its suburbs by notification in Government Gazette No. 654 dated 15th December, 1903 and is shown on plan catalogued Ms. 2,160 Sy. at the Department of Lands, Sydney; and bounded thence on the north-east by a line bearing 335 degrees 56 minutes 50 seconds 23 feet; thence on the north-west by lines bearing successively 245 degrees 56 minutes 50 seconds 26 feet 8¼ inches and 229 degrees 11 minutes 30 seconds about 165 feet to the high-water mark of Parramatta River as defined by plan catalogued Ms. 867 Sy. at the Department of Lands, Sydney; thence on the south-west by part of that high-water mark bearing south-easterly about 140 feet; thence on the south-east by a line bearing 49 degrees 11 minutes 30 seconds about 110 feet; and thence again on the north-east by a line bearing 335 degrees 56 minutes 50 seconds 119 feet, to the point of commencement,—and said to be in the possession of the Two Bays Nurseries and Orchard Company Proprietary Limited.

All bearings relative to the magnetic meridian.

[Misc. 1925-2,528] [7530]

NOTIFICATION OF RESUMPTION OF LAND UNDER THE PUBLIC WORKS ACT, 1912.

SO much of the land hereunder described as is Crown Land is hereby appropriated, and so much thereof as is private property is hereby resumed for a certain authorised Work, namely, the construction of a bridge across Sydney Harbour from Dawes Point to Milson's Point, and is vested in the Minister for Public Works as Constructing Authority for the purposes of the Sydney Harbour Bridge Act, 1922.

Dated this fourteenth day of July, 1925.

D. R. S. DE CHAIR,
Governor.

By His Excellency's Command,
M. M. FLANNERY,
Minister for Public Works.

DESCRIPTION OF LAND REFERRED TO.

All that piece or parcel of land situate in the Municipality of North Sydney, parish of Willoughby, county of Cumberland, and State of New South Wales, being the land comprised in Certificate of Title, registered volume 1,217, folio 148: Commencing on the southern side of Blue-street at the north-western corner of land comprised in the aforesaid Certificate of Title; and bounded thence on the west by the eastern boundary of land resumed by notification in Gazette of 3rd April, 1925, bearing 179 degrees 50 minutes 101 feet; thence on the south by part of the northern side of a lane 20 feet wide bearing 90 degrees 10 minutes 39 feet; thence on the east by the eastern boundary of the said Certificate of Title, being lines successively bearing 359 degrees 55 minutes 49 feet 3¼ inches and 0 degrees 17 minutes 51 feet 7 inches to the southern side of Blue-street aforesaid; and thence on the north by part of that side of that street, bearing 270 degrees 23 minutes 39 feet 5 inches, to the point of commencement,—having an area of 14¼ perches or thereabouts, and said to be in the possession of Marjorie Isabel Eaton.

[Br. 1925-1,348] [139]

PUBLIC WATERING PLACES ACT, 1900.

MERRI MERRI TANK.

Wingadee Shire.

REVOCATION OF ESTABLISHMENT OF PUBLIC WATERING PLACE No. 924.

IT is hereby notified that the establishment of Merri Merri Tank P.W.P. No. 924, notified in the Government Gazette No. 40, p. 1780, of 18th March, 1921, specified in the Schedule below is hereby revoked pursuant to the abovenamed Act.

[Papers—P. 1925-329]

M. M. FLANNERY,
Minister for Public Works.

Department of Public Works,
Sydney, 21st July, 1925.

THE SCHEDULE.

County of Gregory, parish of Bourbah, containing an area of 246 acres 1 rood. The Crown Lands within the boundaries of measured portion No. P.W.P. 924, as shown on the plan catalogued M. 1,386 Do. at Lands Department, Sydney. [59]

WATER ACT, 1912.

SEVEN OAKS DRAINAGE UNION.

APPROVAL TO BORROWING.

HIS Excellency the Governor, with the advice of the Executive Council, has been pleased to sanction the borrowing by the Seven Oaks Drainage Union of the sum of nine thousand pounds (£9,000) for the purpose of making and completing drains and other works.

[D. 1925-294]

M. M. FLANNERY,
Minister for Public Works.

Department of Public Works,
Sydney, 20th July, 1925. [301]

[451] Department of Agriculture,
Stock and Brands Branch,
Sydney, 24th July, 1925.

STOCK DISEASES ACT, 1923.

I, WILLIAM FRASER DUNN, Minister for Agriculture of the State of New South Wales, by virtue of the powers conferred upon me by the Stock Diseases Act, 1923, do hereby declare the lands hereunder described to be a quarantine area on account of the presence of Anthrax.

[Papers D. 1925-842]

W. F. DUNN,
Minister for Agriculture.

County Rous, parish of Dunoon, being portion 157, parish of Blakebrook, being portion 82, and parish of Tunstall, being portions 169 and 161.

[50] The Treasury, New South Wales,
Sydney, 1st July, 1925.

IN pursuance of the provisions of section 3 of the Totalisator Act, 1916, I hereby direct the Trustees of the Forbes Showground to establish a totalisator on such Showground, and that on and after 1st July, 1925, the totalisator shall be used on every day on which a race meeting is held thereon.

JOHN T. LANG,
Colonial Treasurer.

[449] Industrial Registrar's Office,
Sydney, 24th July, 1925.

THE following Awards of the Court, made in exercise of the powers conferred upon it by section 14 of the Industrial Arbitration Act, 1912, have this day been published as part of the Industrial Gazette for July, 1925, in accordance with the provisions of the Act and the Regulations thereunder.

Copies of the Awards are obtainable from the Government Printer, Sydney, at the price mentioned (postage added), upon request, quoting the particulars stated hereunder, and the date of publication.

A. M. WEBB,
Industrial Registrar.

Cast Iron Pipe Makers other than Moulders (State) Award (Variation), No. 4,462. 3d.

Cast Iron Pipe Moulders (State) Award (Variation), No. 4,463. 3d.

NOTICE UNDER REAL PROPERTY ACT.

APPLICATIONS by the undermentioned have been made to bring the lands respectively described under the provisions of the Real Property Act. Caveats may be lodged on or before the 28th August, 1925.

No. 24,150. George Erskine Miller, 22 p., includ. Nos. 17 and 19 Norton-st., Manly.

No. 25,150. Julia Keats, 21¾ p., lot 13, sec. 1, Bay-st., Rockdale.

No. 25,234. William Vernon Brown, 14½ p., includ. Nos. 42 and 44 Lawson-st., Waverley.

No. 25,423. John McRae, Mary McRae and Alexander McRae, 282 a. 0 r. 2 p., on Bong Bong and Aylmerton rds., near Braemar.

No. 25,969. James Wheeler, 179 a. 1 r. 13¾ p., on South Creek and Narrabeen Lagoon, Shire of Warringah.

No. 25,980. Sophie Marchant (lately Sophie Marchant Lee), 4 a. 0 r. 1¼ p., cor. Forbes and Russell sts., town of Emu.

No. 26,407. Philip Patrick Bartholomew Ryan, 3 r. 16½ p., in Cowper and Mundy sts., Goulburn. [*The applicant claims title adversely to the representatives of Abraham Meyer, the original Crown Grantee. The said Abraham Meyer, his wife and children are stated to have been all drowned in the wreck of the Dunbar, in the year 1857. The applicant claims title by virtue of conveyances made at various times by Solomon Meyer in favour of Sydney Solomon Meyer. The said Solomon Meyer was a brother of Abraham Meyer, the Crown Grantee. Evidence of possession has also been furnished. The applicant also claims title adversely to Thomas J. Stuchbury, Walter Bradley and Montague L. Salamon, trustees of the Deed of Assignment, dated 12th June, 1876, for the benefit of the creditors of Thomas Frederick Meyer and Solomon Meyer.*]

No. 26,424. Queensland Trustees Limited, 30¾ p., adjoining No. 15 Union-st., Balmain.

No. 26,493. Robert Alexander Gemmell, Frank Lugsdin and Walter Proctor Lister, 4 a. 2 r. 37 p., fronting 20-ft. lane and at rear of Nos. 570, 590 and 598 Princes Highway, Rockdale.

No. 26,649. John Alfred Miles, 5¼ p., includ. No. 9 Vine-st., Darlington.

No. 26,660. Annie Fennell, 9 p., includ. Montrose, Springside-st., Rozelle.

No. 26,724. Walter Grist Salmon, 16½ p., in May-st., abt, 72 ft. north-easterly from John-st., Newtown.

No. 26,750. Moran and Cato Limited, 14½ p., lot 22, sec. B, Brighton Este., Sydney-rd., Manly.

No. 26,760. Lewis Arthur Hiram Popplewell and William Oates, 1 r. 38 p., includ. No. 84 Parramatta-rd., Burwood.

Diagrams delineating these lands may be inspected at the Land Titles Office, Sydney.

W. G. H-WILLIAMS,
Registrar-General.

24th July, 1925. [471]

---

[473] Sydney, 24th July, 1925.

APPLICATIONS FOR LEASES FOR OYSTER CULTURE.

IT is hereby notified that the undermentioned persons have applied to lease for oyster culture the portions of land described hereunder opposite their respective names.

Objections may be lodged at the Fisheries Branch, Chief Secretary's Department, within thirty days of the date of this notice against the leasing of any of the portions. If interference with a hauling ground is alleged, a statutory declaration by a licensed fisherman must be submitted to the effect that the area has been hauled during the preceding twelve months.

E. B. HARKNESS,
Under Secretary.

No. 13,462, by Catherine Davis, situated at South Arm, Bellinger River, on an eastern bank, adjoining the northern end of Oyster Lease No. 11,629, and being identical with expired Oyster Lease No. 6,392, parish of South Bellingen, county of Raleigh, frontage 250 yards.

No. 13,484, by Oswald Frederick Wilton, situated at Cuttagee Lake, about 350 yards westerly and southerly from the north-west corner of portion No. 123, parish of Murrah, county of Dampier, frontage 200 yards.

No. 13,485, by Oswald Frederick Wilton, situated at Cuttagee Lake, on a small island, adjoining the southern end of Oyster Lease No. 13,287, parish of Murrah, county of Dampier, frontage 100 yards.

No. 13,471, by James Buie, senior, situated at Porto Bay, Hawkesbury River, adjoining Oyster Leases Nos. 10,024 and 11,197, and being identical with expired Oyster Lease No. 6,550, parish of Cowan, county of Cumberland, frontage 300 yards.

No. 13,488, by Walter Stanley Johnson and Archibald Sydney White, situated at the entrance to Kulkah Bay, Hawkesbury River, offshore, about 100 yards north-west from the north-east corner of Oyster Lease No. 9,482, parish of Berowra, county of Cumberland, area about 3 r. 20 p.

No. 13,489, by Walter Stanley Johnson and Archibald Sydney White, situated at Berowra Creek, Hawkesbury River, on an eastern bank, adjoining Oyster Leases Nos. 12,212, section 2 and 6,364, parish of Cowan, county of Cumberland, frontage 135 yards.

No. 13,474, by Thomas Duncan, situated at Hunter River, offshore, adjoining the southern end of Oyster Lease No. 12,055, parish of Newcastle, county of Northumberland, area about 2 acres.

No. 13,491, by Ellen Priest, situated at Tilligerry Creek, Port Stephens, offshore, adjoining part of the eastern boundary of Oyster Lease No. 10,814, parish of Tomaree, county of Gloucester, area about 2 roods.

NEW SOUTH WALES GOVERNMENT RAILWAYS.

APPLICATIONS are invited for the following positions:—

Chief Electrical Engineer's Branch, Mechanical Engineering Draftsmen.

(*a*) First Grade commencing salary £452 per annum with range to £492 per annum; (*b*) Second Grade range £367 per annum to £427 per annum. Commencing salary according to qualifications.

For the above positions, applicants must be thoroughly qualified in general, mechanical and structural design. Experience in work appertaining to the installation of electric railways overhead wiring is desirable.

Electrical Engineering Draftsman.

Second Grade range £367 to £427 per annum. Commencing salary according to qualifications. Experience in the laying out of high tension and low tension plant and switchgear is essential.

Applicants must have had a sound engineering training, including workshop experience, and must be thoroughly qualified to deal with the preparation of engineering designs and drawings for the respective grades.

Applications close 28th July, 1925.

Metropolitan Railway Construction Branch.

Second Grade Engineering Draftsman. Salary £367 to £427 per annum according to qualifications. Candidates are required to have a sound knowledge of mathematics, strength and elasticity of materials, theory of structures and experience in structural design.

Applications close 29th July, 1925.

Applications stating age and full particulars of experience and qualifications and accompanied by copies (only) of testimonials are to be addressed to the Secretary, Railway and Tramway Staff Board, Central Station.

W. J. MORRIS,
Secretary.

[475]

---

[7] Local Government Department,
Sydney, 3rd July, 1925.

LOCAL GOVERNMENT ACT, 1919.

AN examination of applicants for certificates as "Engineer" to a Shire or Municipality, and as "Overseer of Works," will be held on Tuesday, 25th August, 1925, and three following days.

Full particulars and a form for making application to sit at the examination may be obtained from the Clerk to the Local Government Examination Committee, Local Government Department, Sydney, with whom applications to attend should be lodged not later than 31st July, 1925.

W. WALKER,
Secretary.

WATER ACT, 1912.

APPLICATION No. 235, MOREE LAND BOARD DISTRICT.

DECISION OF LOCAL LAND BOARD.

New South Wales, to wit.

WHEREAS on the 24th day of June, 1925, it became a matter for us to consider an application under the Water Act, 1912, by William James Wall for a license for an existing earthen dam with natural by-wash on portion 8, parish of Waterloo, county of Jamison, for the purpose of the conservation of water for stock; and having inquired into the said matter, We hereby recommend that a License be granted in respect of a dam with a natural by-wash on Portion 8, Parish of Waterloo, County of Jamison, in the position approximately shown by blue tint on Sketch "A" enclosed, subject to the four Conditions set out on papers L.B. 52/452, Ms. 25/3,939 enclosed.

We further recommend that the license be for a term of five years.

Applicant not present.

Mr. Surveyor Abbottsmith for the Crown.

Given under our Hands, at the Court-house, at Narrabri, in the State of New South Wales, this 24th day of June, 1925.

F. S. MURRAY, Chairman.
L. BRENNAN, A. J. HULBERT, Members.

Conditions referred to.

(1) Level of crest of by-wash to be fixed one foot below a bench mark established on a rosewood tree on the left bank of the creek near the work, and particulars of which are in the office of the Water Conservation and Irrigation Commission.
(2) The whole of the work to be maintained to the satisfaction of the Water Conservation and Irrigation Commission.
(3) The Water Conservation and Irrigation Commission may at any time, if it should think it necessary or desirable in the public interests, give six months' notice in writing to the holder of the license for the time being (which notice may be given by delivering the same to him, or by leaving the same at his last-known place of abode in New South Wales) of the cancellation and determination of this license, and at the expiration of six months next after the delivery or service of such notice as aforesaid, this license and all the rights conferred by it shall absolutely cease and determine, except as to any rights of action or other remedies then accrued for fees, charges for water, or otherwise.
(4) No compensation shall be payable by such Commission or the Crown in respect of such cancellation and determination to any person whomsoever.

[W.C. & I.C. 1924-12,215] [272]

WATER ACT, 1912.

APPLICATION No. 1,460, HAY LAND BOARD DISTRICT.

DECISION OF LOCAL LAND BOARD.

New South Wales to wit.

WHEREAS on the 23rd day of June, 1925, it became a matter for investigation before us whether an application by The Executors of the late Thomas Baillie for the issue of a license under the Water Act for earthern dam on Mirrool Creek, portion 14, Parish of Ballingall, County Sturt, should be recommended; and having inquired into the said matter, we recommend withdrawal be permitted as applicants have sold the land on which the work is situated.

Mr Simpson, Solicitor for applicant.

Given under our Hands, at Hay, in the State of New South Wales, this 22nd day of June, 1925.

T. W. IRISH, Chairman.
J. JOHNSTON, JAMES HOUSTON, Members.

[W.C. & I.C. 1924-12,327] [271]

WATER ACT, 1912.

APPLICATION No. 328, ORANGE LAND BOARD DISTRICT.

DECISION OF LOCAL LAND BOARD.

New South Wales, to wit. Water Act Application No. 328, Orange. Land District of Cowra. Ernest Edward Frost.

WHEREAS on the 3rd day of June, 1925, it became a matter for investigation before us, upon an application under the Water Act, 1912, by Ernest Edward Frost, for a License for a Concrete Weir, on Koorawatha or Back Creek, on the frontage of portions 42, parish of Broula, and 23 Parish of Morongla, county of Forbes, Land District of Cowra; and having taken evidence and inquired into the said matter, We report that the application has been duly advertised, no objection to same has been lodged, and no one appeared as an objector, the Applicant is the occupier and owner of the land on each side of the Creek where it is proposed to erect the work, and we recommend that a license be granted to erect a concrete weir in the position as indicated by red edging on litho. marked Exhibit A, subject to conditions 1, 2, 3, 4 as set out on paper Misc. 25-432 (Exhibit B), the license to remain in force for five (5) years.

Applicant deposed.

Given under our Hands, at the Court-house at Cowra, in the State of New South Wales, this 3rd day of June, 1925.

D. J. KENNY, Chairman.
J. C. RYALL, T. HEALY, Members.

Conditions referred to.

(1) Level of crest of weir to be fixed at 3·50 feet below Bench Mark over Y established on a gum tree on the left bank of the Creek near the work, and particulars of which are in the Office of the Water Conservation and Irrigation Commission.
(2) The whole of the work to be constructed and maintained to the satisfaction of the Water Conservation and Irrigation Commission.
(3) The Water Conservation and Irrigation Commission may at any time, if it should think it necessary or desirable in the public interests, give six months' notice in writing to the holder of the license for the time being (which notice may be given by delivering the same to him, or by leaving the same at his last-known place of abode in New South Wales) of the cancellation and determination of this license, and at the expiration of six months next after the delivery or service of such notice as aforesaid, this license and all the rights conferred by it shall absolutely cease and determine, except as to any rights of action or other remedies then accrued for fees, charges for water or otherwise.
(4) No compensation shall be payable by such Commission or the Crown, in respect of such cancellation and determination, to any person whomsoever.

[W.C. & I.C. 1924-12,556] [7396]

WATER ACT, 1912.

APPLICATION No. 1,462, HAY LAND BOARD DISTRICT.

DECISION OF LOCAL LAND BOARD.

New South Wales, to wit.

WHEREAS on the 23rd day of June, 1925, it became a matter for investigation before us whether an application by the Executors of the late Thomas Baillie for the issue of a license under the Water Act for dam on Mirrool Creek, in connection with portion 1, Parish of Ballingall, County Sturt, should be recommended; and having inquired into the said matter, we recommend that withdrawal be permitted as applicants have sold the land on which the work is situated.

Mr. Simpson, Solicitor for applicants.

Given under our Hands, at Hay, in the State of New South Wales, this 23rd day of June, 1925.

T. W. IRISH, Chairman.
J. JOHNSTON, JAMES HOUSTON, Members.

[W.C. & I.C. 1924-12,326] [146]

WATER ACT, 1912.

Application No. 332, Orange Land Board District.

DECISION OF LOCAL LAND BOARD.

New South Wales, to wit. } Water Act Application No. 332, Orange. Walter George Gunning

WHEREAS on the 27th day of May, 1925, it became a matter for investigation before us upon an application made by Walter George Gunning, for a license for a pump on the right bank of the Macquarie River, on portion 99, parish Kelso, county Roxburgh, Land District of Bathurst, and having inquired into the said matter, We find that the inquiry has been duly advertised and no objection has been lodged and no one appeared to object. The Applicant is the Occupier of the said portion 99 and we recommend that a license be granted to instal a pump in the position as approximately shown by red circle on litho. marked "A"—to be 3-inch suction and delivery driven by a 6 H.P. portable steam engine with a capacity of 140 gallons per minute and for a term of five (5) years, subject to conditions 1, 2, 3, 4 and 5, as shown on report Misc. 25/1,221.

Mr. Boyd, agent, appeared for Applicant, who was not present.

Given under our Hands, at the Court-house, at Bathurst, in the State of New South Wales, this 27th day of May, 1925.

D. J. KENNY, Chairman.
C. E. RICHARDS, M. J. FREEMAN, } Members.

Conditions referred to.

(1) The Water Conservation and Irrigation Commission shall have the power to regulate or absolutely stop all pumping operations should it at any time think or deem it necessary to do so in the public interests.
(2) Subject to Condition (1)—When the discharge of the Macquarie River at Bathurst gauge is less than 240 cubic feet per second (such discharge corresponding at the present time to a reading of 1 foot 8 inches above zero on the said gauge —Zero Reduced Level 2,120·61 feet Water Conservation Datum—or such reading as may be determined from time to time) pumping is to be limited to 20 days of 8 hours each per month.
(3) A screen or rose with openings not more than one-quarter of an inch wide to be permanently fixed to the inlet end of the suction-pipe to the satisfaction of the Water Conservation and Irrigation Commission.
(4) The Water Conservation and Irrigation Commission may at any time, if it should think it necessary or desirable in the public interests, give six months' notice in writing to the holder of the license for the time being (which notice may be given by delivering the same to him, or by leaving the same at his last-known place of abode in New South Wales) of the cancellation and determination of this license, and at the expiration of six months next after the delivery or service of such notice as aforesaid, this license and all the rights conferred by it shall absolutely cease and determine, except as to any rights of action or other remedies then accrued for fees, charges for water, or otherwise.
(5) No compensation shall be payable by such Commission or the Crown, in respect of such cancellation and determination, to any person whomsoever.

[W.C. & I.C. 1924-12,943] [7384]

WATER ACT, 1912.

Application No. 514, Sydney Land Board District.

DECISION OF LOCAL LAND BOARD.

New South Wales, to wit. }

WHEREAS on the 10th day of June, 1925, it became a matter for investigation before us to report on an application, No. 514 Sydney, lodged by The Emu & Prospect Gravel & Road Metal Co., Ltd., under Section 10 of the Water Act, 1912, for a license for a pump to be installed on the left bank of the Nepean River, on the frontage of portion 158, parish of Strathdon, county of Cook, for the purpose of washing gravel and sand. Position of pump approximately shown by black circle marked "B" on lithograph "G." and having taken evidence and inquired into the said matter, We report that the matter has been duly advertised, no objections have been lodged and no objectors appeared, and the applicants are the occupiers of the aforesaid portion. We recommend that a license be issued for a Gould Pump with a five-inch suction and four-inch discharge, driven by a 20 h.p. engine with a capacity of 750 gallons per minute, for the purpose of washing sand and gravel, for a term of five years, and subject to the conditions numbered one to five on papers No. Miscellaneous 25/4,462 herewith.

Mr. McDonald, Solr., appeared for applicants.

Given under our Hands, at Court House, at Penrith, in the State of New South Wales, this 10th day of June, 1925.

D. J. KENNY, Chairman.
C. J. WELCH, THOMAS WHOLOHAN, } Members.

Conditions referred to.

(1) The Water Conservation and Irrigation Commission shall have the power to regulate or absolutely stop all pumping operations should it at any time think or deem it necessary to do so in the public interests.
(2) A screen or rose with openings not more than one-quarter of an inch wide to be permanently fixed to the inlet end of the suction-pipe to the satisfaction of the Water Conservation and Irrigation Commission.
(3) No water after having been used is to be returned to the Nepean River until first purified to the satisfaction of the Water Conservation and Irrigation Commission.
(4) The Water Conservation and Irrigation Commission may at any time, if it should think it necessary or desirable in the public interests, give six months' notice in writing to the holder of the license for the time being (which notice may be given by delivering the same to him, or by leaving the same at his last-known place of abode in New South Wales) of the cancellation and determination of this license, and at the expiration of six months next after the delivery or service of such notice as aforesaid, this license and all the rights conferred by it shall absolutely cease and determine, except as to any rights of action or other remedies then accrued for fees, charges for water or otherwise.
(5) No compensation shall be payable by such Commission or the Crown, in respect of such cancellation and determination, to any person whomsoever.

[W.C. & I.C. 1924-12,880] [11]

WATER ACT, 1912.

Application No. 679, Western Land Board District.

DECISION OF POLICE MAGISTRATE.

New South Wales, Bourke, to wit. { Sugden Woolscouring and Carbonising Co. Ltd., Pump License under Water Act, 1912.

WHEREAS on the 3rd day of June, 1925, it became a matter for me to consider an application dated the 15th day of November, 1924, by Sugden Woolscouring and Carbonising Co. Ltd. for a license for a pump under Part 2 of the Water Act, 1912, on the Darling River frontage of Portion 12, Parish of Bourke, County of Cowper, No. 679 Western Land Board District, and having taken evidence and inquired into the said matter I find that the formalities have been complied with and recommend that applicant be granted a license for pump in the position applied for subject to conditions Nos. 1 to 5 set out in exhibit "3" for the term of five years.

The applicant company is the occupier of the land.

Mr. Beaumont appears for the applicant company.

Given under my hand at the Court-house, Bourke, in the State of New South Wales, on this third day of June, 1925.

M. E. SOANE,
Police Magistrate.

Conditions referred to.

(1) The Water Conservation and Irrigation Commission shall have the power to regulate or absolutely stop all pumping operations should it at any time think or deem it necessary to do so in the public interests.

(2) A screen or rose with openings not more than one-quarter of an inch wide to be permanently fixed to the inlet end of the suction-pipe to the satisfaction of the Water Conservation and Irrigation Commission.

(3) No water after having been used is to be allowed to return to the Darling River until first purified to the satisfaction of the Water Conservation and Irrigation Commission.

(4) The Water Conservation and Irrigation Commission may at any time, if it should think it necessary or desirable in the public interests, give six months' notice in writing to the holder of the license for the time being (which notice may be given by delivering the same to him, or by leaving the same at his last-known place of abode in New South Wales) of the cancellation and determination of this license, and at the expiration of six months next after the delivery or service of such notice as aforesaid, this license and all the rights conferred by it shall absolutely cease and determine, except as to any rights of action or other remedies then accrued for fees, charges for water or otherwise.

(5) No compensation shall be payable by such Commission or the Crown, in respect of such cancellation and determination, to any person whomsoever.

[W.C. & I.C. 1925-13,050] [7383]

WATER ACT, 1912.

APPLICATION No. 664, WESTERN LAND BOARD DISTRICT.

DECISION OF STIPENDIARY MAGISTRATE.

New South Wales, to wit. } Wilcannia.

WHEREAS on the 20th day of June, 1925, it became a matter for investigation before me whether an application made by Alfred Crossing and Son, under the Water Act, 1912, for a license No. 664, for a pump on the Darling River, Parish of Culpaulin, County of Young, should be recommended for granting or otherwise; and having taken evidence and inquired into the said matter, I find that the applicant is the occupier of the land on which the pump is situated. I recommend the issue of a license for such pump for a period of five years, subject to the conditions numbered 1 to 4 referred to hereunder.

Applicant present.

Given under my Hand, at Court-house at Wilcannia, in the State of New South Wales, this 20th day of June, 1925.

G. A. STEVENSON,
Stipendiary Magistrate.

Conditions referred to.

(1) The Water Conservation and Irrigation Commission shall have power to regulate or absolutely stop all pumping operations should it at any time think or deem it necessary to do so in the public interests.

(2) A screen or rose with openings not more than a quarter of an inch wide to be permanently fixed to the inlet end of the suction-pipe to the satisfaction of the Water Conservation and Irrigation Commission.

(3) The Water Conservation and Irrigation Commission may at any time if it should think it necessary or desirable in the public interests, give six months' notice in writing to the holder of the license for the time being (which notice may be given by delivering the same to him, or by leaving the same at his last-known place of abode in New South Wales) of the cancellation and determination of this license, and at the expiration of six months next after the delivery or service of such notice as aforesaid, this license and all the rights conferred by it shall absolutely cease and determine, except as to any rights of action or other remedies then accrued for fees, charges for water or otherwise.

(4) No compensation shall be payable by such Commission or the Crown, in respect of such cancellation and determination, to any person whomsoever.

[W.C. & I.C. 1924-12,861] [147]

WATER ACT, 1912.

APPLICATION No. 611, FORBES LAND BOARD DISTRICT.

DECISION OF LOCAL LAND BOARD.

New South Wales, to wit. }

WHEREAS on the twenty-seventh day of May, 1925, it became a matter for investigation before us to report upon an application by P. G. A. Mattiske, under the Water Act, 1912, for permission to use a pump on the Lachlan River, portion 93, Parish of Waayourigong, County of Forbes, Land District of Forbes; and having taken evidence and inquired into the said matter, We recommend that the application be granted for a term of five years, and subject to the conditions set forth on Misc. 25-3,026 (L.B. 25-549) enclosed.

Applicant appeared and deposed.

Given under our Hands, at Court-house, at Forbes, in the State of New South Wales, this 27th day of May, 1925.

FRANK P. BROWN, Chairman.
WILFRED C. BROOKE, Member.

Conditions referred to.

(1) The Water Conservation and Irrigation Commission shall have the power to regulate or absolutely stop all pumping operations should it at any time think or deem it necessary to do so in the public interests.

(2) Subject to condition 1—When the discharge of the Lachlan River at Forbes gauge is less than 594 cubic feet per second (such discharge corresponding at the present time to a reading of 6 feet 4 inches above zero on the said gauge—Zero Reduced Level 752·13 feet Water Conservation Datum—or such reading as may be determined from time to time) pumping is to be limited to 20 days of 8 hours each per month, and the total area watered by the pump must not exceed 150 acres.

(3) A screen or rose with openings not more than one-quarter of an inch wide to be permanently fixed to the inlet end of the suction pipe to the satisfaction of the Water Conservation and Irrigation Commission.

(4) The Licensee shall furnish the Water Conservation and Irrigation Commission with returns, on forms to be provided by the said Commission, showing full particulars of the irrigation carried on by him during the quarters ending March, June, September, and December in each year. The said returns must be supplied within one month after the end of each respective quarter.

(5) The Water Conservation and Irrigation Commission may at any time, if it should think it necessary or desirable in the public interests, give six months' notice in writing to the holder of the License for the time being (which notice may be given by delivering the same to him, or by leaving the same at his last known place of abode in New South Wales) of the cancellation and determination of this License, and at the expiration of six months next after the delivery or service of such notice as aforesaid, this License and all the rights conferred by it shall absolutely cease and determine, except as to any rights of action or other remedies then accrued for fees, charges for water or otherwise.

(6) No compensation shall be payable by such Commission or the Crown, in respect of such cancellation and determination, to any person whomsoever.

[W.C. & I.C. 1925-13,005] [7385]

WATER ACT, 1912 (PART II).

THE Water Conservation and Irrigation Commission has received the following application for License:—

LAND DISTRICT OF DUBBO.

Quong Sang, pump, Macquarie River, por. 24, psh. Timbrebongie, co. Narromine.

The Local Land Board will publicly inquire into the application at 11 a.m., on the fourteenth day of August, 1925, at Court-house, Trangie.

H. H. DARE,
Commissioner.

[477]

WATER ACT, 1912 (PART II).

THE Water Conservation and Irrigation Commission has received the following application for License:—

LAND DISTRICT OF DUBBO.

A. Bryant, pump, Macquarie River, por. 331, psh. Dubbo, co. Lincoln.

The Local Land Board will publicly inquire into the application at 10 a.m., on the thirteenth day of August, 1925, at Land Board Court-room, Dubbo.
[W.C. & I.C. 1925-13,032]

H. H. DARE,
Commissioner.

[478]

[FORM 37—REGULATION 17.]

REGISTRY OF FRIENDLY SOCIETIES.

ADVERTISEMENT OF SUSPENSION.

NOTICE is hereby given that the Acting Registrar of Friendly Societies by writing under his hand dated the sixteenth day of July, 1925, has suspended for a period of three months the registry of St. Joseph's Branch, No. 98, of the Australasian Holy Catholic Guild of St. Mary and St. Joseph, Friendly Benefit Society, on the ground that the branch has wilfully, and after notice, violated the provisions of the Friendly Societies Act, 1912, by failing to supply information required in connection with the 1923-24 return, as requested in letter of 18th February, 1925.

The branch, subject to the right of appeal given under the Friendly Societies Act, ceases to enjoy the privileges of a registered branch, but without prejudice to any liability incurred by the branch, which may be enforced against it as if such suspension had not taken place.

T. WAITES,
Acting Registrar.

Sixteenth day of July, 1925. [444]

CO-OPERATION, COMMUNITY SETTLEMENT AND CREDIT ACT, 1923.

THE CENTRAL SUBURBS STARR-BOWKETT BUILDING CO-OPERATIVE SOCIETY NO. 1 LIMITED.

IT is hereby notified that I have this day registered the abovenamed Society as a Building Society under the above Act, with limited liability, and have issued to it a certificate of incorporation.

The said Society was formerly registered under the Building and Co-operative Societies Act, 1901, under the name of the "Central Suburbs Starr-Bowkett Ballot and Sale Society."

Dated at Sydney, this fifteenth day of July, 1925.

(L.S.) T. WAITES,
Deputy Registrar of Co-operative Societies.

[426]

CO-OPERATION, COMMUNITY SETTLEMENT AND CREDIT ACT, 1923.

THE CENTRAL SUBURBS STARR-BOWKETT BUILDING CO-OPERATIVE SOCIETY NO. 2 LIMITED.

IT is hereby notified that I have this day registered the abovenamed Society as a Building Society under the above Act, with limited liability, and have issued to it a certificate of incorporation.

The said Society was formerly registered under the Building and Co-operative Societies Act, 1901, under the name of the "Central Suburbs Starr-Bowkett Ballot and Sale Society."

Dated at Sydney, this fifteenth day of July, 1925.

(L.S.) T. WAITES,
Deputy Registrar of Co-operative Societies.

[427]

CO-OPERATION, COMMUNITY SETTLEMENT AND CREDIT ACT, 1923.

THE CENTRAL SUBURBS STARR-BOWKETT BUILDING CO-OPERATIVE SOCIETY NO. 3 LIMITED.

IT is hereby notified that I have this day registered the abovenamed Society as a Building Society under the above Act, with limited liability, and have issued to it a certificate of incorporation.

The said Society was formerly registered under the Building and Co-operative Societies Act, 1901, under the name of the "Central Suburbs Starr-Bowkett Ballot and Sale Society No. 3."

Dated at Sydney, this fifteenth day of July, 1925.

(L.S.) T. WAITES,
Deputy Registrar of Co-operative Societies.

[428]

CO-OPERATION, COMMUNITY SETTLEMENT AND CREDIT ACT, 1923.

THE CENTRAL SUBURBS STARR-BOWKETT BUILDING CO-OPERATIVE SOCIETY NO. 4 LIMITED.

IT is hereby notified that I have this day registered the abovenamed Society as a Building Society under the above Act, with limited liability, and have issued to it a certificate of incorporation.

The said Society was formerly registered under the Building and Co-operative Societies Act, 1901, under the name of the "Central Suburbs Starr-Bowkett Ballot and Sale Society No. 4."

Dated at Sydney, this fifteenth day of July, 1925.

(L.S.) T. WAITES,
Deputy Registrar of Co-operative Societies.

[429]

CO-OPERATION, COMMUNITY SETTLEMENT AND CREDIT ACT, 1923.

THE CENTRAL SUBURBS STARR-BOWKETT BUILDING CO-OPERATIVE SOCIETY NO. 5 LIMITED.

IT is hereby notified that I have this day registered the abovenamed Society as a Building Society under the above Act, with limited liability, and have issued to it a certificate of incorporation.

The said Society was formerly registered under the Building and Co-operative Societies Act, 1901, under the name of the "Central Suburbs Starr-Bowkett Ballot and Sale Society No. 5."

Dated at Sydney, this fifteenth day of July, 1925.

(L.S.) T. WAITES,
Deputy Registrar of Co-operative Societies.

[430]

CO-OPERATION, COMMUNITY SETTLEMENT, AND CREDIT ACT, 1923.

EUNGAI AND ALLGOMERA CO-OPERATIVE SOCIETY LIMITED.

IT is hereby notified that I have this day registered the abovenamed Society as a Rural Society under the above Act, with limited liability, and have issued to it a certificate of incorporation.

The said Society was formerly registered under the Companies Act, 1899, under the name of the "Eungai and Allgomera Co-operative Dairy Company Limited."

Dated at Sydney, this twenty-first day of July, 1925.

(L.S.) T. WAITES,
Deputy Registrar of Co-operative Societies.

[476]

METROPOLITAN WATER, SEWERAGE AND DRAINAGE BOARD.

NOTICE is hereby given that the sewers as described below have been completed and are now available for house connections:—

Canterbury: Commencing at existing dead end, Contract 1,475, s/o 40,117, in private property at a point about 134 links easterly from King-street and about 325 links northerly from Fourth-street; thence through private property to a manhole northerly 850·2 links (Contract 1,634, s/o 41,451).

Concord: Commencing at existing Government Contract 383 in private property, at a point about 86 links southerly from Crane-street and about 152 links easterly from Broughton-street; thence through private property to a dead end westerly 117·9 links (s/o 41,500, Day Labour).

Enfield: Commencing at existing Board Contract 1,549 in private property, at a point about 160 links southerly from Anselm-street and about 395 links easterly from St. Anne's street east; thence through private property to a dead end 195·7 links easterly (s/o 41,428, Contract 1,624).

Manly: Commencing at a manhole constructed over existing sewer, Board Contract 1,205 in Bolingbroke-parade, about 160 links northerly from Clifford-avenue; thence northerly along Bolingbroke-parade a distance of 146·4 links to a dead end in Bolingbroke-parade about 53 links southerly from Hilltop-crescent (s/o 41,456, Contract 1,631).

Mosman: Line 1: Commencing at existing chamber, Contract 313 and Day Labour 742, s/o 1,775, in private property facing Trewyn-road; thence north-westerly a distance of 38 links along old trench, Board Day Labour 742, s/o 1,775, existing pipes being lowered, to a manhole; thence north-easterly through private property facing Trewyn-road into private property facing Raglan-street, a distance of 240·6 links finishing in a dead end in private property facing Raglan-street about 138 links south-easterly from Raglan-street east of Esther-street, total distance 278·6 links.
Line 2: Commencing at a chamber constructed over existing dead end in private property facing Raglan-street, Board Day Labour 742, s/o 1,775, about 148 links south-easterly from Raglan-street at its junction with Esther-street; thence northerly through private property facing Raglan-street to a dead end in private property facing Raglan-street opposite western corner of Esther-street about 100 links south-easterly from Raglan-street, total distance 45 links (s/o 41,356, Contract 1,631).

North Sydney: Commencing at existing manhole, Board Contract 1,076, in Benelong-road, about 175 links north of western end of Brightmore-street; thence easterly along Benelong-road a distance of 414·5 links, ending in a manhole in Benelong-road, about 105 links north-west of Brightmore-street (s/o 41,410, Contract 1,631).

Petersham: Commencing from existing manhole in Brown-street, Contract 14,494, s/o 40,628, at a point about 110 links northerly from Barker-street and about 430 links westerly from Old Canterbury road; thence along Brown-street and across Barker-street to a dead end southerly 150 links (Contract 1,668n).

Strathfield: Commencing at existing manhole, Board Contract 1,495, s/o 40,481, at a point about 333 links northerly from Newton-road and about 480 links westerly from Yarmouth-road; thence through private property to a dead end westerly 239·6 links (s/o 41,462, Contract 1,634).

Waterloo: From existing dead end in lane about 35 links south of Hayes-road and about 232 links east of Botany-road; thence southerly along lane for 284·8 links to a dead end in private property (s/o 41,334, Day Labour 2,084).

Drummoyne: Cambridge-street: Commencing from existing manhole, Board's Contract 1,377, s/o 2,508; thence north-westerly 272 links to a dead end (s/o 40,892, Contract 1,563).

THOMAS ROSEBY,
Secretary.

21st July, 1925. [469]

Metropolitan Water, Sewerage and Drainage Board,
Sydney, 30th June, 1925.

NOTICE TO LAY SERVICE PIPES.

NOTICE TO THE OWNERS OF TENEMENTS AND PREMISES IN—

Hurstville: Kingsgrove-road, from Queensbury-street westerly 163 yards (61,157); Collaroy-avenue, from Forest-road to Highland-road; Prospect-road, from Collaroy-avenue to existing main; Highland-road, from Collaroy-avenue to existing main (61,152).

Randwick: Courland-street, from Coogee-street to Dolphin-street (61,176); Margille-avenue, from Botany-street easterly and northerly 176 yards (61,164).

North Sydney: Benelong-crescent, from Brightmore-crescent northerly and westerly 269 yards (80,621).

Prospect and Sherwood: Mary-street, from existing main westerly 168 yards (80,635); Mary-street from existing main westerly 142 yards (80,604); Mary-street, from existing main to Chetwynd-grove (80,636).

And the various private streets, lanes, courts, and alleys opening thereunto.

THE main pipe in the said street having been laid down, the owners of all tenements and premises situated at above, are hereby required on or before the twenty-fourth day of July next, to cause a proper pipe and stop-cocks to be laid, so as to supply water from the main pipe to such tenements and premises.

J. E. HOLMES,
[34] Superintendent of Water Service.

Metropolitan Water, Sewerage and Drainage Board,
Sydney, 21st July, 1925.

NOTICE TO LAY SERVICE PIPES.

NOTICE TO THE OWNERS OF TENEMENTS AND PREMISES IN—

Hornsby Shire: Trebor-road, from Hawkesbury-road to Fisher-avenue (80,623).

Ku-ring-gai Shire: Fox Valley road, from existing main southerly 254 yards (80,626).

Warringah Shire: Pittwater-road, from Narrabeen Lagoon north and north-easterly 5,415 yards; Bay View road, from Pittwater-road to Darley-street; Vineyard-street, from Pittwater-road westerly 318 yards; Bungan-street, from Bay View road southerly 78 yards; Mona-street, from Bay View road south-easterly 112 yards; Darley-street, from Pittwater-road south-easterly 374 yards; Darley-street, from Pittwater-road north-westerly 288 yards; Blythlea-street, from Darley-street to Polo-street; Hill-street, from Pittwater-road to Warriewood-avenue; Warriewood-avenue, from Vineyard-street south-easterly 1,862 yards (80,565).

Auburn: Percy-street, from North-parade to Rawson-street (61,172); Auburn-road, from existing main to Mount Auburn road; Mount Auburn road, from Auburn-road to Graham-street (61,169).

Balmain: Alfred-street, from existing main to Croydon-street (61,175).

Bexley: Minorca-street, from Ellerslie-road north-easterly 168 yards (61,161); Chamberlain-road, from existing main north-westerly 146 yards (61,174); Beaconsfield-street, from existing main to Verdun-street (61,160).

Canterbury: Lilian-street, from existing main to unnamed street; unnamed street, from Lilian-street to Anglo-road (61,138).

Drummoyne: Gartfern-street, from Great North road north-westerly 151 yards (61,165).

Granville: Campbell's Hill road, from Rawson-street southerly 771 yards (61,180).

And the various private streets, lanes, courts, and alleys opening thereunto.

THE main pipe in the said streets having been laid down, the owners of all tenements and premises situated at above, are hereby required on or before the fourteenth day of August next, to cause a proper pipe and stop-cocks to be laid, so as to supply water from the main pipe to such tenements and premises.

THOMAS ROSEBY,
[468] Secretary.

Metropolitan Water, Sewerage and Drainage Board,
Sydney, 13th July, 1925.

NOTICE TO LAY SERVICE PIPES.

NOTICE TO THE OWNERS OF TENEMENTS AND PREMISES IN—

Bankstown: Bouvardia-street, from existing main to Punchbowl-road (61,153).

Granville: Unwin-street, from Ashton-street to Derby-street (61,177).

Strathfield: The Crescent, from existing main to Rochester-street (61,166).

And the various private streets, lanes, courts and alleys opening thereunto.

THE main pipe in the said street having been laid down, the owners of all tenements and premises situated at above, are hereby required on or before the seventh day of August next, to cause a proper pipe and stop-cocks to be laid, so as to supply water from the main pipe to such tenements and premises.

THOMAS ROSEBY,
[293] Secretary.

Metropolitan Water, Sewerage and Drainage Board,
Sydney, 8th July, 1925.

NOTICE TO LAY SERVICE PIPES.

NOTICE TO THE OWNERS OF TENEMENTS AND PREMISES IN—

Ashfield Yeo-street, from Queen-street to Seaview-street (61,154).

Hurstville: Ruby-street, from Dora-street to John-street; John-street, from Ruby-street to Timothy-street; Timothy-street, from John-street to Dora-street (61,156).

Lidcombe: Yarram-street, from Cooba-street westerly and northerly 323 yards; Noora-street, from Cooba-street to Yarram-street (61,151).
Strathfield: Firth-avenue, from Newton-road southerly 164 yards (61,179).
Ku-ring-gai Shire: Coleridge-road, from Telegraph-road northerly and southerly 226 yards (80,620).

And the various private streets, lanes, courts, and alleys opening thereunto.

THE main pipe in the said street having been laid down, the owners of all tenements and premises situated at above, are hereby required on or before the thirty-first day of July next, to cause a proper pipe and stop-cocks to be laid, to as to supply water from the main pipe to such tenements and premises.

THOMAS ROSEBY,
[165] Secretary.

HUNTER DISTRICT WATER SUPPLY AND SEWERAGE BOARD.

NOTICE TO LAY SERVICE PIPES.

NOTICE to the owner, occupier or mortgagee (as the case may be) of tenements and premises situated in—

Cessnock Shire (Cessnock): Dixon-street, from end of existing watermain northerly to Brown-street; Dixon-street, from end of existing watermain southerly to Maclean-street; Buckland-avenue, from Lambert-street northerly 66 yards; Buckland-avenue, from View-street to Maclean-street; Maclean-street, from Buckland-avenue to Lindsay-street; Mills-crescent, from end of existing watermain to Buckland-avenue; Nelson-street, from Maclean-street to Mount View road; Lindsay-street, from Maclean-street northerly 60 yards.

THE main pipe in the said streets having been laid down, the owner, occupier or mortgagee (as the case may be) of all tenements and premises situated as above is hereby required, on or before the 21st August, 1925, to cause a proper pipe and stopcocks to be laid, so as to supply water from the main pipe to such tenements and premises.

ALFRED E. FRY,
Board's Offices, Newcastle, Secretary.
7th July, 1925. [162]

HUNTER DISTRICT WATER SUPPLY AND SEWERAGE BOARD.

NOTICE TO LAY SERVICE PIPES.

NOTICE to the owner, occupier or mortgagee (as the case may be) of tenements and premises situated in—

Hamilton: Hebburn-street, from Everton-street to Stewart-avenue; Stewart-avenue, from Hebburn-street to Warrah-street.
Lambton: Womboin-road, from end of existing watermain easterly 60 yards.
Wallsend: Wallsend-Sandgate road, from end of existing watermain northerly to Englund-street; Englund-street, from Wallsend-Sandgate road easterly 75 yards; Chalmers-road, from end of existing watermain southerly to Victory-parade.
Lake Macquarie Shire (Cardiff): Fern Valley road, from Main road easterly 700 yards; unnamed street, from Fern Valley road northerly 70 yards.

THE main pipe in the said streets having been laid down, the owner, occupier or mortgagee (as the case may be) of all tenements and premises situated as above is hereby required, on or before the 21st August, 1925, to cause a proper pipe and stopcocks to be laid, so as to supply water from the main pipe to such tenements and premises.

ALFRED E. FRY,
Board's Offices, Newcastle, Secretary.
7th July, 1925. [163]

---

[9] Department of Taxation,
Warwick Building,
Hamilton-street, Sydney,
17th July, 1925.

N.S.W. STATE INCOME TAX.

NOTICE is hereby given that Returns of Income received during the year ended 30th June, 1925, are required to be furnished to the Commissioner of Taxation, Warwick Building, Hamilton-street, Sydney, on or before Monday, the thirty-first (31st) day of August, 1925.

All persons liable to furnish returns are hereby informed that Forms of Returns may be obtained at any Post Office, Police Station, Railway Station, Customs House, or Office of any Clerk of Petty Sessions in New South Wales; at the Stamp Duties Department, Phillip-street, Sydney, or at the Department of Taxation, Warwick Building, Hamilton-street, Sydney.

W. H. WHIDDON,
Commissioner of Taxation.

Penalty for failure to furnish returns—not exceeding £100.

LIQUOR (AMENDMENT) ACT, 1919—SECTION 29.

NOTICE OF COMPENSATION PAYABLE.

WHEREAS it has been determined by the Licenses Reduction Board that the licensed publican's premises mentioned in the Schedule hereunder shall be deprived of its license: Notice is hereby given that the compensation awarded by the said Board to the owner, lessee, sublessee and licensee, or any or either of them, is as shown in such Schedule.

Dated at Sydney, this twenty-second day of July, 1925.

P. H ELDRIDGE,
Secretary to the said Board.

SCHEDULE.

Commercial Hotel, Jerry's Plains.

To Malcolm Brown, of Jerry's Plains—owner, £1,290, Tooth & Co. Ltd., Kent Brewery, George-street West, Sydney—lessees, £130; and to Bertha Pearson, Commercial Hotel, Jerry's Plains—licensee, £110. Total £1,530. [480]

---

[158] Sydney, 10th July, 1925.

APPLICATIONS FOR LEASES FOR OYSTER CULTURE.

IT is hereby notified that the undermentioned persons have applied to lease for Oyster Culture the portions of land described hereunder opposite their respective names.

Objections may be lodged at the Fisheries Branch, Chief Secretary's Department, within thirty days of the date of this notice, against the leasing of any of the portions. If interference with a hauling ground is alleged, a statutory declaration by a licensed fisherman must be submitted to the effect that the area has been hauled during the preceding twelve months.

E. B. HARKNESS,
Under Secretary.

No. 13,208, by John Lockton, situated at Sapling and Oyster Creeks, Cathie Creek, in 4 sections, sections 1 and 2 at the entrance to Sapling Creek, and sections 3 and 4 at the entrance to Oyster Creek, parish of Queen's Lake, county of Macquarie, frontage 500 yards (in all).

No. 13,006, by Thomas Henry McLaren, situated at Limeburner's Creek, Hastings River, offshore, adjoining the offshore boundaries of Oyster Leases Nos. 10,427, 6,677, and 13,327, parish of Torrens, county of Macquarie, area about 2 acres.

No. 13,448, by William Ross, situated at Hunter River, fronting portion No. 38 on Moscheto Island, and being identical with expired Oyster Lease No. 6,374, parish of Newcastle, county of Northumberland, frontage 150 yards.

No. 13,450, by John William Swainson, situated at Mooney Mooney Creek, Hawkesbury River, offshore, adjoining the north-western boundary of Oyster Lease No. 12,066, and the offshore boundary of Oyster Lease No. 6,963, section No. 3, parish of Cowan, county of Northumberland, area about 1 acre.

No. 13,458, by Alfred Ernest Palmer, situated at Mooney Mooney Creek, Hawkesbury River, adjoining the northern end of Oyster Lease No. 12,106, parish of Patonga, county of Northumberland, frontage 400 yards.

No. 13,438, by Frederick Phillips, situated at Big Swan Bay, Port Stephens, adjoining Oyster Leases Nos. 10,170 and 13,247, parish of Sutton, county of Gloucester, frontage 330 yards.

No. 13,465, by Charles Ross, situated at Tilligerry Creek, Port Stephens, offshore, in 2 sections, adjoining part of the eastern boundary of Oyster Lease No. 12,011, parish of Stowell, county of Gloucester, area 1 a. 3 r.

No. 13,473, by Edwin Legge, junior, situated at Shadrach's Creek, fronting portion No. 36 of 44 acres, about 250 yards from the entrance to Shadrack Creek, parish of Eden, county of Auckland, frontage 100 yards.

No. 13,380, by Timothy Bambery, situated at Tweed River, adjoining Oyster Leases Nos. 6,920 and 8,291, and being identical with expired Oyster Lease No. 6,154, parish of Terranora, county of Rous, frontage 600 yards.

No. 13,358, by James Barclay, situated at Wallis Lake, fronting a sand spit, and adjoining the southern boundary of Oyster Lease No. 10,441, parish of Forster, county of Gloucester, frontage 100 yards.

No. 13,469, by Richard Paul Pallman, situated at Wallis Lake, offshore, about 250 yards west of the north-west corner of Oyster Lease No. 12,729, parish of Forster, county of Gloucester, area about 3 acres.

No. 13,460, by Abraham Ryan, situated at Waterfall Creek, Clyde River, adjoining the southern end of Oyster Lease No. 6,170, and being identical with expired Oyster Lease No. 6,422, parish of Goba, county of St. Vincent, frontage 100 yards.

No. 13,461, by Abraham Ryan, situated at Waterfall Creek, Clyde River, adjoining the northern end of Oyster Lease No. 6,751, and being identical with expired Oyster Lease No. 6,421, parish of Goba, county of St. Vincent, frontage 200 yards.

DEPARTMENT OF PUBLIC WORKS—TENDERS FOR WORKS.

TENDERS will be received up to 2 p.m. on the dates specified for the undermentioned works. Envelopes containing tenders must be addressed to the President, Tender Board, Public Works Department, Sydney, and have legibly endosed upon the face thereof the name of the work for which tender is submitted. The Government does not bind itself to accept the lowest or any tender.

Specifications and plans of all works may be seen in Contractor's Room, Public Works Department, Sydney, in addition to the other places mentioned.

Plans will be supplied at the rate of 5s. for each sheet, and specifications at 5s. per copy. Payment to be made to Accountant of Department. For Architectural Works, plans only may be purchased.

27th July, 1925.

Road from Woodenbong to the Queensland Border—(Contract No. 4), Clearing, Forming, &c. (Specification, &c., at Court-houses, Casino, Tenterfield, Murwillumbah and Kyogle (N.S.W.), and Warwick (Q.); Police Stations, Woodenbong (N.S.W.), and Beaudesert and Rathdowney (Q.); and Public Works Office, Lismore. (Fresh Tenders.)

Glen Innes Hospital—Erection of Memorial Ward for Children. (Fresh Tenders—Specification, &c., at Court-house, Glen Innes; and District Works Office, Armidale.)

Kiama-Nowra Transmission Line—Supply and Delivery of Copper Conductors, Tie Wire and Jointing Sleeves.

Goulburn District Hospital—Alterations and Additions to Central Block. (Specification, &c., at District Works Office, Goulburn.)

4th August, 1925.

Blackheath Water Supply—Supply and Erection of Electrically-driven Pumping Plant, Crane and Gantries.

Kiama—Nowra Transmission Line—Supply and Delivery of Wooden Poles.

Nabiac Police Buildings—Painting, Repairs, &c. (Specification, &c., at Court-house, Nabiac; and District Works Office, Kempsey.)

Northern Suburbs Ocean Outfall Sewer—Supply and Delivery of twenty-four Air Compressors for the 5th, 6th and 7th sections.

Bulli District Hospital—Supply, Delivery and Erection of Laundry Plant.

Albury Gaol—Installation of Electric Light. (Specification, &c., at Albury Gaol; and District Works Office, Cootamundra.)

East Maitland Court-house and Court-keeper's Quarters—Installation of Electric Light. (Specification, &c., at Court-house, East Maitland; and Public Works Office, Newcastle.)

10th August, 1925.

Queanbeyan Water Supply—Construction of Gravitation and Service Mains, Reticulation, and Service Reservoir.

West Maitland Court-house Building—Repairs and Painting. (Specification, &c., at Court-house, West Maitland; and Public Works Office, Newcastle.)

Michelago Police Station—Repairs, Painting, &c. (Specification, &c., at Police Station, Michelago; and District Works Office, Goulburn.)

Cootamundra District Hospital—Installation of Electric Light. (Specification, &c., at District Works Office, Cootamundra.)

Cessnock Court-house—Repairs, Painting, &c. (Specification, &c., at Court-house, Cessnock; and Public Works Office, Newcastle.)

Wilberforce Police Station—Renewals, Repairs and Painting. (Specification, &c., at Police Station, Wilberforce; and Court-house, Windsor.)

17th August, 1925.

Sydney Water Supply, Lupton Dam—Supply and delivery of petrol-driven locomotive (Specification, &c., at Department of Public Works, Melbourne).

Jerangle Police Station—Erection of New Laundry and Bath-room, New Verandah Floor, Repairs, Painting, &c. (Specification, &c., at Police Station, Jerangle; and District Works Office, Goulburn.)

24th August, 1925.

Corowa Water Supply—Supply and Erection of Pumping Machinery, Crane and Gantries.

31st August, 1925.

Port Kembla Electricity Supply—Nowra Transmission Line—Manufacture, Supply and Delivery of Substation Transformers.

14th September, 1925.

Bridge over Cook's River at General Holmes' Drive—Manufacture, Supply and Delivery of Electrical Equipment, Machinery and Metal Work for Bascule Bridge. (Specification, &c., at Departments of Public Works, Melbourne and Adelaide; and Public Works Office, Newcastle. Contract No. 1.)

Bridge over Cook's River at General Holmes' Drive (Contract No. 2)—Receipt at site and Erection of Electrical Equipment, and Metalwork for Steel Bascule Span, Steel Towers, Machinery, &c., &c.; also Construction of Reinforced Concrete Piers, Abutments, Approach Spans, Embanked Approaches, &c., &c. (Specification, &c., at Departments of Public Works, Melbourne and Adelaide; and Public Works Office, Newcastle).

21st September, 1925.

Barren Jack Hydro-electric Development—Supply and Delivery of Material and Apparatus for a complete Communication System.

M. M. FLANNERY.

DEPARTMENT OF PUBLIC WORKS—TENDERS FOR LEASING.

TENDERS will be received up to 2 p.m. on the date specified for the undermentioned. Tenderers to state what rental they are prepared to offer, or the lowest sum for which they will work the Watering Place with the privelege of retaining the collections authorised by Regulation. Envelopes containing tenders must be addressed to the President, Tender Board, Public Works Department, Sydney, and have legibly endorsed upon the face thereof the name of the Public Watering Place for which tender is submitted. Tenders must be accompanied by a deposit of £5, and should specify the names and addresses of two proposed sureties. The Department does not bind itself to accept any tender.

The lease will be subject to the provisions of the Public Watering Places Act, 1900, and the Regulations thereunder. The lessee may cultivate the tenant's lease and any improvements which he may effect in the shape of clearing and burning-off timber may be considered in his favour should he tender for a new lease at the expiration of his term.

Copies of the Act, Regulations, conditions of lease, and agreement may be seen, and further information and form of tender may be obtained from the Local District Works Office, or from the Department of Public Works, Sydney.

10th August, 1925.

Keilor Tank, 640 acres, road Cultowa to Jacob's Well, Hay District. Term of lease to be for 5 years from 1st September, 1925.

M. M. FLANNERY.

NEW SOUTH WALES GOVERNMENT RAILWAYS AND TRAMWAYS.

TENDERS will be received at the office of the Railway Commissioners, Bridge-street, Sydney, until 12 noon on the dates shown for the services specified:—

29th July, 1925.

For Supply of Fifty (50) All Steel Suburban Cars to specification No. 986, price £5 5s. first copy; subsequent copies £3 3s., from Chief Mechanical Engineer, Wilson-street, Redfern.

For Supply of Large and Small Coal. Tender forms, &c., from Comptroller of Stores, Wilson-street, Newtown.

For Manufacture and Supply of Wire Screens for 50-cycle switch-house, White Bay Power-house, and High Tension Station, Hurstville Sub-station. Plans, price 2s. 6d. and 4s. 6d. respectively, and further particulars from Engineer-in-Chief for Existing Lines, Bridge-street, Sydney.

For Supply and Fixing of Rubber Floor Covering for Gallery Floor of Hurstville Substation. Specifications, price 2s. 6d. each, and further particulars from Engineer-in-Chief for Existing Lines, Bridge-street, Sydney.

5th August, 1925.

For Supply and Erection of Two (2) Ash Conveyors for White Bay Power-house to specification No. 710. Price, first copy, 10s.; subsequent copies, 5s., from Chief Electrical Engineer, 61 Hunter-street, Sydney.

For Manufacture, Supply and Delivery, and Setting of Wall Tiling to the Northern Concourse of Central Electric Railway Station. Specifications may be seen (or purchased) at £2 2s. per set, at Office of Chief Engineer, Metropolitan Railway Construction Branch, Room 48, Public Works Building, Phillip-street, Sydney.

For Supply and Delivery of Four (4) 20-ton Road Weighbridges, motor lorry type. Tender forms, &c., from Engineer-in-Chief for Existing Lines, Bridge-street Sydney.

For Manufacture and Supply of 150 U-Wagons to specifications No. 993. Tenderers to quote for wagons being fitted with single Westinghouse brake equipment or alternatively with "empty and load" brakes. Copies of specifications and drawings from Chief Mechanical Engineer, Wilson-street, Redfern, at standard rates.

19th August, 1925.

For Manufacture and Supply of Eight (8) Main Line Carriages (M.F.X.), to specification No. 992, copies of which with drawings are obtainable from Chief Mechanical Engineer, Wilson-street, Redfern, at standard charges.

26th August, 1925.

For Supply of Two (2) 50 K.V.A. Transformers to specification No. 722, price 2s. 6d. each, from Chief Electrical Engineer, 61 Hunter-street, Sydney.

2nd September, 1925.

For Supply of two (2) 250 K.V.A. Transformers for Sutherland Sub-station to Specification No. 724, price 2s. 6d. each, from Chief Electrical Engineer, 61 Hunter-street, Sydney.

9th September, 1925.

For the Supply and Erection of One (1) Electric Travelling Jib Crane for White Bay Power-house to specification No. 711, obtainable from Chief Electrical Engineer's Office, 61 Hunter-street, Sydney. Price, first copy, 5s.; subsequent copies, 2s. 6d. each.

For Supply of Three (3) 100 K.V.A. Single-phase Transformers to specification No. 726, price 2s. 6d. each, from Chief Electrical Engineer, 61 Hunter-street, Sydney.

23rd September, 1925.

For Supply of Four (4) Feed Water Meters for White Bay Power-house, to specification No. 718. Price 2s. 6d. each, from Chief Electrical Engineer, 61 Hunter-street, Sydney.

7th October, 1925.

For Supply and Erection of 20,000 K.W. Turbo Alternator for White Bay Power-house, to specification No. 719, from Chief Electrical Engineer, 61 Hunter-street, Sydney; price, £1 per copy.

21st October, 1925.

For Supply of one (1) Two-ton Industrial Electric Elevating Truck to Tramway Stores, Randwick, to Specification No. 723, price 2s. 6d. each, from Chief Electrical Engineer, 61 Hunter-street, Sydney.

For Supply and Erection of One (1) Five-ton Electric Overhead Travelling Crane for Gordon-avenue Workshops, Newcastle, to specification No. 714, price 5s. per copy, from Chief Electrical Engineer, 61 Hunter-street, Sydney.

11th November, 1925.

For Supply of One (1) five-ton 3-motor Electric Overhead Travelling Crane, span 56 feet 2 inches, for Iron and Steel Foundry, Eveleigh. Copies of specifications from Chief Mechanical Engineer, Wilson-street, Redfern, price 5s. first copy; subsequent copies 2s. 6d.

16th December, 1925.

For Ten (10) 1,800 K.V.A. Single-phase 50-cycle Transformers to specification No. 720, price 5s., from Chief Electrical Engineer, 61 Hunter-street-Sydney.

All tenders to be properly endorsed. No tender necessarily accepted. Make cheques payable "Railway Commissioners." Any tender unaccompanied by deposit, as provided in conditions of contract, will be rejected.

W. J. MORRIS, Secretary.

Mines Department Notices.

[460] Department of Mines,
Sydney, 24th July, 1925.

NOTICES TO APPLICANTS FOR LEASES FOR MINING AND FOR PURPOSES IN CONNECTION WITH MINING; TO THE LESSEES UNDER SUCH LEASES; AND TO WHOM IT MAY CONCERN.

Notice is hereby given that—

HIS Excellency the Governor, with the advice of the Executive Council, has approved of the grant of leases in satisfaction of the undermentioned applications for Mining Leases of Private Lands:—

(1925-8,292; 8,291; 8,096; 8,097; 8,098 L.B.)

Molong No. 20, John Henry Hart, portion PML 3, part of portions 186, 143 and 187, county Ashburnham, parish Molong, 12 a. 2 r. 8 p., dated 27th January, 1925.

Lithgow No. 114 (local 334), Alfred Edgar Brown, portions 16, 12, 65, county Cook, parish Cox, 110 acres, dated 24th December, 1924.

East Maitland No. 209 (local 456), Albert Andrew Holland, portions 21 and 22, county Northumberland, parish Coongewai, 65 a. 1 r., dated 28th July, 1924.

East Maitland No. 210 (local 457), Albert Andrew Holland, portions 32 and 33, county Northumberland, parish Coongewai, 125 a. 3 r., dated 28th July, 1924.

East Maitland No. 211 (local 458), Albert Andrew Holland, portion 23, county Northumberland, parish Coongewai, 31 a. 2 r., dated 28th July, 1924.

J. M. BADDELEY, Minister for Mines.

HIS Excellency the Governor, with the advice of the Executive Council, has approved of the grant of a lease in satisfaction of the undermentioned application for a Lease of Private Lands for Mining Purposes:—

(1925-8,294 L.B.)

Rylstone No. 292, The Kandos Coomber Mining Co. Ltd., portion 85, county Roxburgh, parish Clandulla, 40 acres, dated 31st January, 1925.

J. M. BADDELEY, Minister for Mines.

HIS Excellency the Governor, with the advice of the Executive Council, has refused the undermentioned applications for Mining Leases of Private Lands:—

(1925-8,104; 8,105; 8,111 L.B.)

Moss Vale No. 69 (local 127), Wilfred George Page Marsh, part of portion 17, county Camden, parish Bong Bong, 436 a. 1 r. 17 p., dated 10th December, 1924.

Moss Vale No. 68 (local 126), Wilfred George Page Marsh, part of portion 61, county Camden, parish Bong Bong, 49 a. 0 r. 30 p., dated 10th December, 1924.

Moss Vale No. 63 (local 118), William Edward Marsh, part of portions 16, 17 and 62, county Camden, parish Bong Bong, 640 acres, dated 27th August, 1924.

Moss Vale No. 62 (local 117), William Edward Marsh, part of portions 15, 16, 17, 62 and 59, county Camden, parish Bong Bong, 640 acres, dated 27th August, 1924.

Moss Vale No. 54 (local 101), William Edward Marsh, part of portion 61, county Camden, parish Bong Bong, 640 acres, dated 12th May, 1924.

Moss Vale No. 61 (local 116), William Edward Marsh, part of portions 61, 62 and 63, county Camden, parish Bong Bong, 640 acres, dated 27th August, 1924.

Moss Vale No. 55 (local 102), William Edward Marsh, part of portion 61, county Camden, parish Bong Bong, 640 acres, dated 12th May, 1924.

Moss Vale No. 57 (local 104), William Edward Marsh, part of portion 61, county Camden, parish Bong Bong, 640 acres, dated 12th May, 1924.

Moss Vale No. 67 (local 123), William Edward Marsh, part of portion 61, county Camden, parish Bong Bong, 47 acres, dated 20th October, 1924.

Moss Vale No. 64 (local 119), George Benjamin Marsh, part of portions 61 and 63, county Camden, parish Bong Bong, 640 acres, dated 2nd September, 1924.

Moss Vale No. 66 (local 122), Wilfred George Page Marsh, part of portions 15 and 16, county Camden, parish Bong Bong, 147 acres, dated 20th October, 1924.

Moss Vale No. 48 (local 94), William Edward Marsh, portions 34, 35, 59, county Camden, parish Belanglo, 197 a. 2 r. 17 p., dated 14th April, 1924.

Singleton No. 38 (local 75), Alaric Rheinlander Wilkinson, county Durham, parish Liddell, 413 a. 3 r. 5 p., dated 11th August, 1923.

Picton No. 44 (local 56), Richard Augustine O'Keefe and Charles Boucher Smith, part of portion 4, county Camden, parish Camden, 640 acres, dated 17th November, 1923.

Picton No. 45 (local 57), Richard Augustine O'Keefe and Charles Boucher Smith, part of portion 4, county Camden, parish Camden, 640 acres, dated 17th November, 1923.

Picton No. 46 (local 58), Richard Augustine O'Keefe and Charles Boucher Smith, part of portion 1, county Camden, parish Camden, 640 acres, dated 17th November, 1923.

Picton No. 47 (local 59), Richard Augustine O'Keefe and Charles Boucher Smith, part of portion 1, county Camden, parish Camden, 640 acres, dated 17th November, 1923.

Picton No. 48 (local 60), Richard Augustine O'Keefe and Charles Boucher Smith, part of portion 1, county Camden, parish Camden, 640 acres, dated 17th November, 1923.

Picton No. 49 (local 61), Richard Augustine O'Keefe and Charles Boucher Smith, part of portions 1 and 4, county Camden, parish Camden, 640 acres, dated 17th November, 1923.

Picton No. 50 (local 62), Richard Augustine O'Keefe and Charles Boucher Smith, part of portions 1 and 4, county Camden, parish Camden, 640 acres, dated 17th November, 1923.

Picton No. 51 (local 63), Alexander Joseph McDonald, part of portion 7, county Camden, parish Camden, 100 acres, dated 19th November, 1923.

Picton No. 52 (local 64), Richard Augustine O'Keefe and Charles Boucher Smith, portion 4, county Camden, parish Camden, 155 acres, dated 13th August, 1924.

J. M. BADDELEY, Minister for Mines.

IT is hereby notified that I refuse to entertain the undermentioned application for a Dredging Lease, such refusal to take effect at 2.30 p.m. this day:—

(1925-8,715 L.B.)

Emmaville No. 471, Francis Garnet Samuel Manuel, 20 acres, county Gough, parish Strathbogie North, dated 1st May, 1925.

J. M. BADDELEY, Minister for Mines.

---

[459] Sydney, 24th July, 1925.

IT is hereby notified that His Excellency the Governor, with the advice of the Executive Council, in pursuance of the provisions of section 124A, Mining Act, 1906, has cancelled the undermentioned lease for non-compliance with the labour conditions contained therein, and it is hereby declared cancelled:—

DREDGING LEASE, MINING ACT, 1906.

No. 481, Grant McKenzie, portion GL 1, county Selwyn, parish Mannus, 99 a. 3 r., ex. portion 217, application Tumbarumba 6 (local 95).

J. M. BADDELEY, Minister for Mines.

HIS Excellency the Governor, with the advice of the Executive Council, has refused the undermentioned application for a dredging lease:—

(1925-8,304 L.B.)

Tumbarumba No. 23 (local 316-124A), William Warner, portion GL 1 of 99 a. 3 r., county Selwyn, parish Mannus, dated 7th April, 1924.

J. M. BADDELEY, Minister for Mines.

HIS Excellency the Governor, with the advice of the Executive Council, has approved of the grant of leases of Crown Lands in satisfaction of the undermentioned applications:—

FOR GOLD MINING LEASES.

(1925-8,297; 8,298; 8,099 L.B.)

Copmanhurst No. 301, Arthur Bancroft, portion GL 85, county Drake, parish Churchill, 10 acres, 17th February, 1925.

Copmanhurst No. 302, Arthur Bancroft, portion GL 84, county Drake, parish Churchill, 18 a. 2 r., 17th February, 1925.

Gundagai No. 88 (local 207), Joseph Boyce, portion GL 101, county Clarendon, parish North Gundagai, 10 acres, 27th October, 1924.

Pambula No. 89, James Oliver Kiss, portion GL 244, county Auckland, parish Yowaka, 4 acres, 5th May, 1925.

FOR MINERAL LEASES.

(1925-8,295; 8,227; 8,100; 8,296 L.B.)

*Hillston No. 39 (local 42), Henry Dawson, portion ML 13, county Mossgiel, parishes Nintie and Tiarri; 35 a. 3 r. 9 p., 16th September, 1924.

Hillston No. 38 (local 41), Henry Dawson, portion ML 12, county Mossgiel, parish Nintie, 25 a. 0 r. 9 p., 16th September, 1924.

*Lithgow No. 343 (local Penrith 56), John Bligh Suttor, junior, portion ML 21, county Cook, parishes Clwydd and Blackheath, 640 acres, 13th March, 1925.

†Moss Vale No. 41 (local 110), Arnold Stanley Taylor, portion ML 16, county Camden, parish Belanglo, 640 acres ex. portion 33, 24th June, 1924.

*Yalgogrin No. 216, George Brooks, Garnet Clarence Eden Preston and George Ochiltree Aikins, portion ML 7, county Gipps, parish Thulloo, 80 acres, 26th January, 1925.

FOR A MINING PURPOSES LEASE.

(1925-8,300 L.B.)

Newcastle No. 18 (local 361), Caledonian Collieries Limited, portion ML 29, county Northumberland, parish Teralba, 35 perches, 12th September, 1924.

*Part of the surface excepted.
†The whole of the surface excepted.

J. M. BADDELEY, Minister for Mines.

HIS Excellency the Governor, with the advice of the Executive Council, has refused the undermentioned application for a gold-mining lease of Crown Lands:—

(1925-8,106 L.B.)

Wattle Flat No. 76, Griffith William Williams, county Roxburgh, parish Macquarie, 80 acres, 7th March, 1925.

J. M. BADDELEY, Minister for Mines.

HIS Excellency the Governor, with the advice of the Executive Council, has voided the Leases of Crown Lands granted in satisfaction of the undermentioned applications, the lessees having neglected or refused to execute the same:—

For a Gold-mining Lease.

(1925-8,103 L.B.)

Parkes No. 177 (local 230), John Gregor Davey, portion GL 237, county Ashburnham, parish Parkes, 5 acres, 1st May, 1925, date of lease.

For a Mineral Lease.

(1925-8,302 L.B.)

Mount Hope No. 25 (local 58), Arno Thierman, portion ML 5, county Blaxland, parish Maroobee, 10 acres, 10th February, 1925, date of lease.

For a Mining Purposes Lease.

(1925-8,102 L.B.)

Mount McDonald No. 1 (local 54), William Charles Easdown, GL 365, county Bathurst, parish Dunleary, 14 a. 2 r. 0 p., 8th April, 1925, date of lease.

J. M. BADDELEY, Minister for Mines.

---

[454] Sydney, 24th July, 1925.

IT is hereby notified that His Excellency the Governor, with the advice of the Executive Council, has cancelled the undermentioned lease for non-fulfilment of the labour conditions contained therein, and it is hereby declared cancelled:—

[1925-7,746 L.B.]

Private Lands Lease, Mining Act, 1906.

No. 672, The Southern Cross Crushing and Milling Company Limited, portion 198, county Argyle, parish Towrang, 40 acres ex-road, application No. Goulburn 11-56.

J. M. BADDELEY, Secretary for Mines.

---

[455] Sydney, 24th July, 1925.

IT is hereby notified that His Excellency the Governor, with the advice of the Executive Council, has cancelled the undermentioned leases for non-payment of the rents due thereon, and they are hereby declared cancelled:—

[1925-8,107; 8,307 L.B.]

Gold Leases, Mining Act, 1906.

No. 3,060, Benjamin Rackham, portion GL 134, county Parry, parish Nundle, 25 acres, application No. Nundle 51-68.

No. 2,531, William Bartlett, portion GL 2, county Georgiana, parish Kangaloolah, 4 acres, application No. Tuena 62-156.

No. 2,551, Heinrich Gust, portion GL 23, county Bland, parish Trigalong, 8 acres, application No. Temora 39-42.

No. 2,881, Sydney Douglas Webb and Arthur Joseph Pont, portion GL 12, county Fitzroy, parish Bardool, 6 acres, application No. Coramba 127-174.

No. 2,886, Frank Cullen, portion GL 93, county Flinders, parish Budgery, 13 a. 1 r. 39 p., application No. Canbelego 190-252.

No. 2,893, Laurence Benedict Skelly and Edward Arthur Boyd, portion GL 145, county Flinders, parish Budgery, 15 acres, application No. Canbelego 202-264.

No. 2,894, Laurence Benedict Skelly and Edward Arthur Boyd, portion GL 146, county Flinders, parish Budgery, 15 acres, application No. Canbelego 203-265.

No. 2,896, James Bannatyne Lewis, portion GL 1, county Forbes, parish Wallah Wallah, 20 acres, application No. Grenfell 60-91.

No. 2,897, James Bannatyne Lewis, portion GL 2, county Forbes, parish Wallah Wallah, 20 acres, application No. Grenfell 61-92.

No. 2,912, William Dobin Foreman Bond, portion GL 307, county Wellington, parish Hargraves, 5 acres, application No. Hargraves 86-178-124A.

No. 2,998, The Mount Boppy Limited, portion GL 61, county Bathurst, parish Lyndhurst, 4 acres, application No. Mandurama 25-32.

No. 3,015, John Stain, portion GL 35, county Georgiana, parish Jeremy, 5 acres, application No Burraga 8-23.

Mineral Lease, Mining Act, 1906.

No. 3,047, William James Whitford, portion ML 235, county Yancowinna, parish Picton, 10 acres, application No. Broken Hill 561-223-124A.

Mining Purposes Lease, Mining Act, 1906.

No. 261, William Baxter, portion ML 49, county Cunningham, parish Melrose, 8 a. 2 r., application No. Condobolin 2-102.

No. 307, Thomas Hammond Martyn, portion ML 99, county Gough, parish Wellington Vale, 20 acres, application No. Deepwater 14-248.

Dredging Lease, Mining Act, 1906.

No. 416, Cope's Creek Central Tin Dredging Company, No Liability, portion ML 82, county Hardinge, parishes Swinton and Darby, 12 a. 0 r. 7 p., application No. Tingha 151-538.

J. M. BADDELEY, Secretary for Mines.

---

[466] Department of Mines,
Sydney, 24th July, 1925.

REVOCATION OF PART OF RESERVE No. 23,476 FROM CONDITIONAL SALE, NOTIFIED 4TH JANUARY, 1896; ALSO REVOCATION OF PART OF RESERVE No. 34,672 FROM CONDITIONAL SALE (WITHIN THE CANGAI GOLD-FIELD), NOTIFIED 12TH JULY, 1902. PARISHES OF VENESS AND KALOE, COUNTIES OF DARLING AND GRESHAM.

HIS Excellency the Governor, with the advice of the Executive Council, on the recommendation of the Minister, and with the concurrence of the Secretary for Lands, directs it to be notified that, in pursuance of the provisions of section 106 of the Mining Act, 1906, part of Reserve No. 23,476 from conditional sale, notified 4th January, 1896; also part of Reserve No. 34,672 from conditional sale (within the Cangai Gold-field), notified 12th July, 1902, hereunder described, shall be revoked, and they are hereby revoked accordingly.

[1925-6,437 Misc.]

J. M. BADDELEY, Secretary for Mines.

Descriptions.

Revocation of part of Reserve 23,476 from conditional sale, notified 4th January, 1896.

EASTERN DIVISION.

Land District of Tamworth, and Mandowa Shire.

County of Darling, parish of Veness, containing an area of 5 acres 0 roods 7 perches, being that part within portion 200. Plan D. 3,436-1,808.

[Misc. 1925-4,362 Mines]

Revocation of part of Reserve 34,672 from conditional sale (within the Cangai Gold-field), notified 12th July, 1902.

EASTERN DIVISION.

Land District of Grafton, and Nymboida Shire.

County of Gresham, parish of Kaloe, containing an area of 155 acres, being that part within portion 194. Plan G. 703-1,782.

[Papers—Misc. 1925-4,362 Mines]

[461] Department of Mines,
Sydney, 24th July, 1925.

REVOCATION OF PART OF RESERVE No. 4,521 FROM CONDITIONAL SALE (WITHIN THE EMMAVILLE GOLD-FIELD), NOTIFIED 19TH OCTOBER, 1887, PARISH OF GIBRALTAR, COUNTY OF CLIVE.

HIS Excellency the Governor, with the advice of the Executive Council, on the recommendation of the Minister, and with the concurrence of the Secretary for Lands, directs it to be notified that, in pursuance of the provisions of section 106 of the Mining Act, 1906, part of Reserve No. 4,521 from conditional sale (within the Emmaville Gold-field), notified 19th October, 1887, hereunder described, shall be revoked, and it is hereby revoked accordingly.
[1925-6,430 Misc.]

J. M. BADDELEY, Secretary for Mines.

DESCRIPTION.

EASTERN DIVISION.

LAND DISTRICT OF TENTERFIELD, AND TENTERFIELD SHIRE.

County of Clive, parish of Gibraltar, containing an area of about 83 acres, being that part within the boundaries of measured portion 95 and intersecting road. Plan C. 3,811-1,809.
[Papers—Misc. 1925-5,667 Mines]

[462] Department of Mines,
Sydney, 24th July, 1925.

REVOCATION IN PART OF NOTIFICATION OF GENERAL RESERVATION MADE UNDER SECTION 14 (3), MINING ACT, 1906, NOTIFIED 18TH NOVEMBER, 1921, PARISH OF STANFORD, COUNTY OF NORTHUMBERLAND.

HIS Excellency the Governor, with the advice of the Executive Council, has been pleased, in pursuance of the provisions of section 14 (3), of the Mining Act, 1906, to direct that from and after 2.30 p.m. on the abovementioned date, that part of General Reservation made under the said section and Act, notified 18th November, 1921, exempting certain Crown Land from occupation under any miner's right or business license, which is embraced by the accompanying description, be revoked, and it is hereby revoked accordingly.
[1925-6,827 Misc.]

J. M. BADDELEY, Secretary for Mines.

DESCRIPTION.

EASTERN DIVISION.

LAND DISTRICT OF MAITLAND; CESSNOCK SHIRE.

County of Northumberland, parish of Stanford, village of Neath, containing an area of 39½ perches, being the land embraced in allotment 19, section 2, shown on plan catalogued Neath 3.
[Papers—Misc. 1925-6,391 Mines]

[463] Department of Mines,
Sydney, 24th July, 1925.

REVOCATION OF PART OF RESERVE FROM CONDITIONAL SALE (WITHIN A PROCLAIMED GOLD-FIELD), NOTIFIED 25TH APRIL, 1879, PARISH OF TIARA, COUNTY OF VERNON.

HIS Excellency the Governor, with the advice of the Executive Council, on the recommendation of the Minister, and with the concurrence of the Secretary for Lands, directs it to notified that, in pursuance of the provisions of section 106 of the Mining Act, 1906, part of reserve from conditional sale (within a proclaimed Gold-field), notified 25th April, 1879, hereunder described, shall be revoked, and it is hereby revoked accordingly.
[1925-6,435 Misc.]

J. M. BADDELEY, Secretary for Mines.

DESCRIPTION.

EASTERN DIVISION.

LAND DISTRICT OF WALCHA, AND APSLEY SHIRE.

County of Vernon, parish of Tiara, containing an area of 182 acres 1 rood, being that part within the boundaries of measured portion 151. Plan V. 2,462-1,719.
[Papers—Misc. 1925-6,033 Mines]

[464] Department of Mines,
Sydney, 24th July, 1925.

REVOCATION OF PART OF RESERVE No. 24,428 FROM CONDITIONAL SALE (WITHIN THE TURON GOLD-FIELD), NOTIFIED 25TH JULY, 1896, PARISHES OF TURON AND DULABREE, COUNTY OF ROXBURGH.

HIS Excellency the Governor, with the advice of the Executive Council, on the recommendation of the Minister, and with the concurrence of the Secretary for Lands, directs it to be notified that, in pursuance of the provisions of section 106 of the Mining Act, 1906, part of Reserve No. 24,428 from conditional sale (within the Turon Gold-field), notified 25th July, 1896, hereunder described, shall be revoked, and it is hereby revoked accordingly.
[1925-6,436 Misc.]

J. M. BADDELEY, Secretary for Mines.

DESCRIPTION.

EASTERN DIVISION.

LAND DISTRICT OF BATHURST, AND BLAXLAND SHIRE.

County of Roxburgh, parishes of Dulabree and Turon, containing an area of about 630 acres, being that part within Improvement Lease Block 552, south of a six-wire fence intersecting the reserve in an easterly and westerly direction about 87 chains north from the north boundary of portion 51. Plan Ms. 650 Oe. Roll.
[Papers—Misc. 1925-4,601 Mines]

[465] Department of Mines
Sydney, 24th July, 1925.

REVOCATION OF PART OF RESERVE FROM CONDITIONAL SALE (WITHIN THE MUTTAMA EXTENDED GOLD-FIELD), NOTIFIED 20TH MAY, 1879, PARISH OF MOONEY MOONEY, COUNTY OF HARDEN.

HIS Excellency the Governor, with the advice of the Executive Council, on the recommendation of the Minister, and with the concurrence of the Secretary for Lands, directs it to be notified that, in pursuance of the provisions of section 106 of the Mining Act, 1906, part of reserve from conditional sale (within the Muttama Extended Gold-field), notified 20th May, 1879, hereunder described, shall be revoked, and it is hereby revoked accordingly.
[1925-6,432 Misc.]

J. M. BADDELEY, Secretary for Mines.

DESCRIPTION.

EASTERN DIVISION.

LAND DISTRICT OF GUNDAGAI, AND GUNDAGAI SHIRE.

County of Harden, parish of Mooney Mooney, containing an area of about 565½ acres, being that part within the boundaries of measured portions 365, 367, and intersecting road. Plans H. 6,364 and 6,365-1,716.
[Papers—Misc. 1925-5,909 Mines]

[467] Department of Mines,
Sydney, 24th July, 1925.

REVOCATION OF PARTS OF RESERVE No. 21,480 FROM CONDITIONAL SALE (WITHIN THE NOWENDOC GOLD-FIELD), NOTIFIED 8TH SEPTEMBER, 1894, PARISHES OF COUATWONG AND LOWRY, COUNTY OF HAWES.

HIS Excellency the Governor, with the advice of the Executive Council, on the recommendation of the Minister, and with the concurrence of the Secretary for Lands, directs it to be notified that, in pursuance of the provisions of section 106 of the Mining Act, 1906, parts of Reserve No. 21,480 from conditional sale (within the Nowendoc Gold-field), notified 8th September, 1894, hereunder described, shall be revoked, and they are hereby revoked accordingly.
[1925-6,429 Misc.]

J. M. BADDELEY, Secretary for Mines.

DESCRIPTION.

EASTERN DIVISION.

LAND DISTRICT OF WALCHA, AND APSLEY SHIRE.

County of Hawes, parishes of Couatwong and Lowry, containing an area of about 1,800 acres, being those parts within portions 93, 92, 89, 90, 33, 88, parish of Couatwong, and portions 18, 9, 8, 15, 13 and 14, parish of Lowry. Plans H. 331, 315, 313, 312, 311, 6, 272, 265R, 262, 260-R-1,671.
[Misc. 1925-5,071 Mines]
[Papers—Misc. 1925-5,071 Mines]

Lands Department Notices.

PROCLAMATION.

WHEREAS by notice in the Government Gazette of the twenty-ninth day of August, one thousand eight hundred and ninety, certain land was dedicated as a site for a School of Arts, at Boggabri, in the State of New South Wales: And whereas by Crown grant dated the eighth day of March, one thousand nine hundred and ten, registered volume 2044, folio 17, the said land was granted unto John Humphries, Andrew Mitchell, Laban White Guest, Arthur George Cole, Edgar Frederick Guest, and Frederick Morgan Jones, their heirs and assigns upon the trusts and powers and subject to the conditions therein mentioned, namely; upon trust to permit the same to be appropriated as a site or place for the erection thereon of such building or buildings for the use of the said School of Arts as the Managing Officers thereof should think fit and for no other purpose whatsoever: And the said Crown Grant provided that if the said lands or any part thereof should be used for any other purpose than is therein provided or be alienated or attempted to be alienated (except to New Trustees as therein provided) it should be lawful for His Majesty the King, His Heirs and Successors to re-enter upon the said lands in manner therein provided and to hold, possess, and enjoy the same as fully and effectually to all intents and purposes as if the said Grant thereof had not been made: And whereas the present Trustees have in accordance with the Trustees of School of Arts Enabling Act, 1902, agreed to sell part of the said land to Henry Leslie Tebbutt, and have executed a Memorandum of Transfer thereof, dated the 16th September, 1924, and lodged at the Registrar-General's Office as No. B. 173,872: Now, I, Sir Dudley Rawson Stratford de Chair, Admiral in the Royal Navy, Knight Commander of the Most Honorable Order of the Bath, Member of the Royal Victorian Order, Governor of the State of New South Wales and its Dependencies, in the Commonwealth of Australia, with the advice of the Executive Council, do hereby, under and in pursuance of the powers given by the Conveyancing and Law of Property Act, 1898, and by any other power me thereunto enabling, by this my Proclamation, declare that no proceedings will be at any time taken on behalf of the Crown for avoiding the Crown Grant aforesaid by reason only of any breach or non-performance of the abovementioned conditions caused by the said sale and transfer of the land comprised in the said Memorandum of Transfer No. B. 173,872; provided that nothing herein shall abrigate or impair the provisions of the said Crown Grant so far as regards the remainder of the land described therein.

Signed and sealed at Sydney, this twenty-second day of July, 1925.

(L.S.) D. R. S. de CHAIR,
Governor.

By His Excellency's Command,
P. F. LOUGHLIN, Minister for Lands.

[110] GOD SAVE THE KING!

NOTICE VESTING LAND IN TRUSTEES UNDER THE PUBLIC TRUSTS ACT, 1897.

WHEREAS by notice published in the Government Gazette of the second day of April, one thousand eight hundred and seventy-four, the land first described in the Schedule hereto, was, in pursuance of the provisions of the 5th section of the Crown Lands Alienation Act of 1861, dedicated for Public Recreation and Racecourse: And whereas by notice published in the Government Gazette of the eighteenth day of January, one thousand eight hundred and eighty-four, the land secondly described in the Schedule hereto, was, in pursuance of the provisions of the said 5th section dedicated for extension to public recreation reserve: And whereas by notice published in the Government Gazette of the twenty-fifth day of January, one thousand nine hundred and eighteen, the land thirdly described in the Schedule hereto, was, in pursuance of the provisions of the 28th and 29th sections of the Crown Lands Consolidation Act, 1913, notified as reserve No. 52,604 from sale (No. 52,605 from lease generally) for Public Recreation and Racecourse (addition): And whereas by statutory notices published from time to time in the Government Gazette certain persons have been appointed Trustees of the said lands: And whereas by virtue of such notices the present Trustees of the said lands are Stanley Barnard Rouse, Martin Tuxford, Albert John Thomas Murn, James Joseph Dowd, Albert Edward Souter: And whereas it is desired to vest the said lands in the Trustees in accordance with the provisions of the Public Trusts Act, 1897: Now, therefore I, Sir Dudley Rawson Stratford de Chair, the Governor of the State of New South Wales, with the advice of the Executive Council of the said State, do by this notice, but subject to the conditions and provisoes and with the powers following, vest the said lands described in the Schedule hereto in the said Stanley Barnard Rouse, Martin Tuxford, Albert John Thomas Murn, James Joseph Dowd, Albert Edward Souter as Trustees for an estate in fee-simple to hold the land first described in the Schedule hereto for public recreation and racecourse purposes and the land secondly described in the Schedule hereto for extension to public recreation reserve and the lands thirdly described in the Schedule hereto for public recreation and racecoure (addition): Provided that the said estate shall immediately cease and determine upon the revocation of the whole or any part of the said lands described in the Schedule hereto from the said dedications and reservations or any of them so far as regards the land comprised in such revocation: Provided always that the Trustees shall not be capable of alienating, charging, or in any way disposing of the said lands or any part thereof except in manner following, that is to say:—The said Trustees shall have full power subject to the written consent of the Minister for Lands being first had and obtained to lease the whole or any part of the said lands at such rent for such purposes during such term (not exceeding seven years in possession), and subject to such provisions and conditions as the Minister in writing approves, and subject to any ordinances, rules or regulations now or hereafter made for the management and control of the said lands or any part thereof.

Schedule.

First, 200 acres at Gulgong, dedicated 2nd April, 1874, for public recreation and racecourse.
Secondly, 25¼ acres at Gulgong, dedicated 18th January, 1884, for public recreation extension.
Thirdly, reserve No. 52,604 from sale (52,605 from lease generally) at Gulgong, area 15 acres, notified 25th January, 1918, for public recreation and racecourse (addition).
[Misc. 1925-3,439]

Signed and sealed at Sydney, this twenty-second day of July, 1925.

(L.S.) D. R. S. de CHAIR,
Governor.

By His Excellency's Command,
P. F. LOUGHLIN, Minister for Lands.

[6570] GOD SAVE THE KING!

APPLICATION FOR CONVERSION OF A SPECIAL LEASE WITHIN A RESERVE.

IN accordance with the provisions of section 190 of the Crown Lands Consolidation Act, an inquiry will be heard by the Local Land Board, at the place and on the date indicated, as to any objections to the granting of the application particularised hereunder.

P. F. LOUGHLIN, Minister for Lands.

Court-house, Trangie, on 14th August, 1925, at 11 a.m.

Within Water Reserve 12,960 parish of Wambianna, county Ewenmar. Application by James Thomas for conversion of Sp. Lse. 3,669 into C.P. 25-9. Land District of Dubbo

[557]

Department of Lands.
Sydney, 24th July, 1925.

APPROACHING LAND SALES.

CROWN LANDS have been advertised in the Government Gazette for sale at the undermentioned places and dates:—

	Gazette No.
BARHAM—Monday, 31st August, 1925	91
BYRON BAY—Thursday, 20th August, 1925 ...	97
GLOUCESTER—Saturday, 8th August, 1925 ...	91
GOULBURN—Wednesday, 19th August, 1925 ...	97
GUNDAGAI—Saturday, 15th August, 1925	91
LAKE CARGELLIGO—Tuesday, 18th August, 1925	97
MORUYA—Saturday, 25th July, 1925	80
MUSWELLBROOK—Thursday, 6th August, 1925	91
WAGGA WAGGA—Thursday, 30th July, 1925 ...	88
WALCHA—Saturday, 25th July, 1925	77
WYALONG—Wednesday, 5th August, 1925 ...	91
YOUNG—Thursday, 20th August, 1925	97

P. F. LOUGHLIN, Minister for Lands.

APPLICATION FOR ERECTION OF RABBIT-PROOF FENCING.

ATTENTION is invited to the undermentioned application under the Pastures Protection Act, 1912, for permission to erect rabbit-proof fencing across a road:—

Applicant, Henry Percy Gageler; site of fencing, across reserved road through portion 187, parish Arndell, county Hunter, in two places. Plans indicating the position of the proposed fencing are exhibited at the Crown Land Agent's Office, Muswellbrook, and at the Local Land Board Office, East Maitland. Objections in writing should be lodged with the District Surveyor, East Maitland, not later than 22nd August, 1925.

[504] P. F. LOUGHLIN, Minister for Lands.

---

[535] Sydney, 24th July, 1925.

RESTORATION OF AN ANNUAL LEASE.

IT is hereby notified, for general information, that the undermentioned Annual Lease, which was notified as non-renewed in the Government Gazette, has now been restored for the area specified hereunder.

P. F. LOUGHLIN, Minister for Lands.

EASTERN DIVISION.

LAND DISTRICT OF SINGLETON; COLO SHIRE.

Parish of Weeney, county of Hunter; annual Lease No. 1922-3; area, 320 acres; annual rent, £1 13s. 4d.; holder, William Claude Sylvester.
[Papers—Leases 1925-11,899]

APPLICATIONS FOR LEASES FOR SPECIAL PURPOSES AND FOR EXTENSIONS OF TERMS OF SPECIAL LEASES.

IT is hereby notified, for general information, that the undermentioned applications have been received for leases for special purposes and for extensions of terms of Special Leases, under the provisions of the 74th, 76th and 229th sections of the Crown Lands Consolidation Act, 1913, of the lands and for the purposes hereunder stated, and that it is the intention to grant leases, should no sufficient objection be found to exist, after inquiry by the Land Board and consideration by the Minister.

Any objections will receive due consideration, if lodged in writing with the District Surveyor for the Land Board District in which the land is situated or or before the date specified hereunder.

P. F. LOUGHLIN, Minister for Lands.

Special Lease 1925-4. Gosford; below high-water mark of Brisbane Water, opposite portion 119 (Killcare Estate), parish of Kincumber, county of Northumberland, including Quarry Permit, Blocks F, H and K, containing an area of 4 acres, for the purpose of obtaining shells. Applicant, Peter William Schenk. Objections in writing should be lodged with the District Surveyor, East Maitland, not later than 26th July, 1925.

Parish Ashby, county Clarence; Special Lease No. 25-20. Grafton, for wharf site. Land applied for—about 4 perches below high-water mark, Clarence River, fronting portion 18, and within Reserve 56,146. Applicant—Charles Bathgate. Objections may be lodged at the Local Land Board Office, Grafton, up to 25th July, 1925.

Parish Great Marlow, county Clarence; Special Lease No. 25-17, Grafton, for wharf. Land applied for—about 18¼ perches below high-water mark, Clarence River. Applicant—Fraser and Co. Ltd. Objections may be lodged at the Local Land Board Office, Grafton, up to 25th July, 1925.

[6875]

---

[229] Sydney, 24th July, 1925.

ADDITION OF AREA TO A SPECIAL LEASE.

IT is hereby notified, for general information, that in pursuance of the provisions of section 164 of the Crown Lands Consolidation Act, 1913, an area of 53½ acres ex. road, being the western part of portion 27, parish Narrangullen, county Cowley, Shire Goodradigbee, has been added to Special Lease 1924-11, Yass, and now forms part of such Special Lease, held by Thomas Maurice Franklin and Joseph James Franklin. The rent has been increased to £3 2s. 3d. from 15th October, 1924, but otherwise the lease shall continue to be subject to the same conditions, provisions, exceptions, reservations and covenants under which the granting of the lease was notified in the Government Gazette of the 24th July, 1925.
[Leases 1925-10,173]

P. F. LOUGHLIN, Minister for Lands.

---

[514] Sydney, 24th July, 1925.

NOTIFICATION OF ADDITIONS TO HOLDINGS.

IT is hereby notified that, in pursuance of the provisions of sections 163, 164 and 188A of the Crown Lands Consolidation Act, 1913, the portions of land particularised hereunder are added to and now form part of the holdings mentioned at the capital values stated.

P. F. LOUGHLIN, Minister for Lands.

LAND DISTRICT OF CARCOAR; CROOKWELL SHIRE.

Parish Yarraman, county Georgiana; W.R. 35,705 of 12½ acres, added under section 163 from 10th April, 1925, to A.C.P. 1923-13, held by Anne McKenzie; capital value of added area, £2 3s. 4d. per acre; new area of the holding, 647½ acres; future annual payment, £48 19s. 7d.

LAND DISTRICT OF CASINO; KYOGLE SHIRE.

Parish Robertson, county Buller; portion 48 of 16¼ acres, ex. road, added under section 163 from 25th September, 1924, to C.P. 1923-22, held by Frederick George Hicks; capital value of added area, £2 per acre; new area of the holding, 246¼ acres, ex. road; future annual payment, £14 12s. 9d.

LAND DISTRICT OF GOSFORD; ERINA SHIRE.

Parish Wyong, county Cumberland; portion 265 of 3 acres, added under section 163 from 16th June, 1925, to C.P. 1917-11, held by Stanley Edward Hopkins; capital value of added area, £20 the lot; new area of the holding, 93 acres; future annual payment, £7 15s.

LAND DISTRICT OF GOULBURN; MULWAREE SHIRE.

Parish Narrangarril, county Argyle; portion 134 of 44¼ acres, added under section 163 from 16th March, 1925, to freehold portion 111 (formerly A.C.P. 1884-114), held by John Fenwick; capital value of added area, 6s. 8d. per acre.

LAND DISTRICT OF GUNDAGAI; GUNDAGAI SHIRE.

Parish Childowla, county Buccleuch; portion 4 of 40 acres, added under section 163 from 3rd June, 1925, to A.C.P. 1922-18, held by Cornelius John Kingwill; capital value of added area, 15s. per acre; new area of the holding, 395 acres; future annual payment, £14 16s. 3d.

LAND DISTRICT OF HAY; WARADGERY SHIRE.

*Parish Thellangering West, county Waradgery; portion 21 of 672 acres, added under section 164 to H.F. 1919-6, held by Reginald Briarly Hedley; capital value of added area, 9s. per acre; new area of the holding, 10,000 acres; future annual payment, £135 16s. 6d.

*In lieu of notice published in Government Gazette of 10th July, 1925.

LAND DISTRICT OF MOLONG; BOREE SHIRE.

Parish Moura, county Ashburnham; 2 acres, added under section 164 to C.L. 1908-18, held by Ida McNickle; capital value of added area, for the purpose of conversion into A.C.P., £3 10s. per acre; annual rental of added area, 1s. 9d. per acre; new area of the holding, 152 acres; future annual payment, £2 13s. 6d.

LAND DISTRICT OF NARRANDERA.

Parish Yalgogoring, county Cooper, Bland Shire; portion 20 of 949 acres, added under section 163 from 2nd June, 1924, to C.P. 1910-11, held by Graeme Preston Learmonth; capital value of added area, £1 10s. per acre; new area of the holding,, 2,599 acres; future annual payment, £108 6s.

Parish Tabbita North, county Cooper, Carrathool Shire; portion 11 of 75 acres, added under section 164 to H.F. 1923-14, held by Arthur Robert Payne; capital value of added area, £1 12s. 6d. per acre; value of Crown improvements, £27 8s. 5d.; new area of the holding, 1,354¼ acres; future annual payment, £36 12s. 10d.

LAND DISTRICT OF PARKES; LACHLAN SHIRE.

Parish Derribong, county Kennedy; portion 36 of 134¾ acres, added under section 163 from 23rd August, 1924, to freehold portions 13, 14, 15 and 16 (formerly C.P. 1890-18), held by Charles Mackinnon; capital value of added area, £1 13s. 4d. per acre.

LAND DISTRICT OF PORT MACQUARIE; HASTINGS SHIRE.

Parish Walibree, county Macquarie; portion 213 of 11¼ acres, added under section 163 from 3rd June, 1925, to A.C.P. 1917-3, held by William Henry Wade; capital value of added area, £1 per acre; new area of the holding, 93¼ acres; future annual payment, £4 13s. 6d.

LAND DISTRICT OF SCONE; MERRIWA SHIRE.

Parish Wentworth, county Brisbane; portion 163 of 76¼ acres, added under section 163 from 11th June, 1925, to A.C.P. 1912-64, held by Allan McLean; capital value of added area, £1 per acre; new area of the holding, 213¾ acres, ex. road; future annual payment, £10 13s. 9d.

LAND DISTRICT OF TAMWORTH; BARRABA SHIRE.

Parish Eumur, county Darling; portion 82 of 22¼ acres, added under section 163 from 16th June, 1925, to A.C.P. 1923-12, held by Jacob Berry; capital value of added area, £1 5s. per acre; new area of the holding, 170 acres 0 roods 20 perches, ex. road; future annual payment, £10 12s. 8d.

LAND DISTRICT OF TUMUT; GADARA SHIRE.

Parish Minjary, county Wynyard; portion 169 of 37 acres 3 roods 30 perches, added under section 163 from 16th April, 1925, to A.C.P. 1871-2,601, held by Ralph Mate Thompson and John Donohue, executors of the will of Michael Donohue, deceased; capital value of added area, 8s. 4d. per acre; value of Crown improvements, £2 12s. 6d.; new area of the holding, 77 acres 3 roods 30 perches; future annual payment, £2 15s. 10d.

LAND DISTRICT OF WARIALDA; YALLAROI SHIRE.

Parish Bledger, county Burnett; portion 1 of 9 acres 1 rood 4 perches, added under section 164 to C.L. 29,690, held by Edward John Stevens; capital value of added area, for the purpose of conversion into A.C.P., £1 6s. 8d. per acre; annual rental of added area, 3s. 2d.; new area of the holding, 47 acres 2 roods 4 perches; future annual payment, 15s. 11d.

---

[195] Sydney, 10th July, 1925.

APPLICATION FOR PERMISSION TO RECLAIM AND PURCHASE LAND.

NOTICE is hereby given that application has been made by the person hereunder mentioned, for permission to reclaim and purchase under the 68th section of the Crown Lands Consolidation Act, 1913, certain land particularised below. Any person feeling aggrieved may, before the expiration of four weeks from this date, lodge a complaint, as provided for by the 69th section of the Act mentioned; such complaint must be accompanied by a deposit of £10.

P. F. LOUGHLIN, Minister for Lands.

METROPOLITAN LAND DISTRICT.

Special Purchase 1925-14.
Applicant, Arthur Douglas.
Area, 20¾ perches.
Description—Sutherland Shire, parish of Sutherland, county of Cumberland, being an area proposed to be reclaimed below high-water mark of Ewey Bay, Port Hacking, fronting lot 98, deposited plan 10,694, shown on plan catalogued Ms. 6,290 Sy., in the Department of Lands.
Caveats must be lodged with the Chairman, Local Land Board, Sydney.
[Papers—Sales 1925-13,545]

---

[337] Sydney, 17th July, 1925.

APPLICATIONS FOR PERMISSION TO RECLAIM AND PURCHASE LAND.

NOTICE is hereby given that applications have been made by the persons hereunder mentioned, for permission to reclaim and purchase under the 68th section of the Crown Lands Consolidation Act, 1913, certain lands particularised below. Any person feeling aggrieved may, before the expiration of four weeks from this date, lodge a complaint, as provided for by the 69th section of the Act mentioned, such complaint must be accompanied by a deposit of £10.

P. F. LOUGHLIN, Minister for Lands.

METROPOLITAN LAND DISTRICT.

Special Purchase 1925-16.
Applicant, Otto Camphin.
Area, 6 perches.
Description,—Sutherland Shire, parish of Holsworthy, county of Cumberland, being an area proposed to be reclaimed below high-water mark of Woronora River, fronting lots 4 and 5, deposited plan 11,327, being part of portion 64 of the parish, shown on a plan catalogued Ms. 6,277 Sy., in the Department of Lands.
Caveats must be lodged with the Chairman, Local Land Board, Sydney.
Papers—Sales 1925-12,338.
Special Purchase 1924-166.
Applicant, John Crogan.
Area, 4 perches.
Description,—Sutherland Shire, parish of Sutherland, county of Cumberland, being an area proposed to be reclaimed below high-water mark of Woronora River, fronting lot 1, deposited plan 9,133, being a private subdivision of portion 60, shown on plan catalogued Ms. 6,323 Sy., in the Department of Lands.
Caveats must be lodged with the Chairman, Local Land Board, Sydney.
Papers—Sales 1925-14,172.

---

[516] Sydney, 24th July, 1925.

APPROVAL OF APPLICATION TO PURCHASE LAND.

IT is hereby notified that the person mentioned below will be permitted to purchase, under the 66th section of the Crown Lands Consolidation Act, 1913, the portion of land so mentioned.

2. The purchase-money must be paid into the State Treasury, Sydney, within three months from the date of the publication of this notice.

3. Payment of deed fee and fixed stamp-duty will be required before the deed will be prepared.

P. F. LOUGHLIN, Minister for Lands.

LAND DISTRICT OF WELLINGTON; MACQUARIE SHIRE.

Special Purchase 1924-124.
Proposed grantee, William Gough, junior.
Being measured portion 116, parish Curra, county Gordon; area, 5 acres 3 roods 15 perches.
Appraised value of land, £116 17s. 6d.
Amount of costs incurred, £8 6s. 7d.
Deposit paid to Treasury, 24th July, 1924, £10.
Deducted as ad valorem stamp-duty, £1 10s.
Credited towards purchase-money, £8 10s.
Deed fee, £1 10s.
Fixed stamp-duty, 1s.
Amount called for, excluding deed fee and fixed stamp-duty, £116 14s. 1d.
[Papers—Sales 1925-8,298]

[515] Sydney, 24th July, 1925.

APPROVAL OF APPLICATION TO PURCHASE LAND.

IT is hereby notified that the person mentioned below will be permitted to purchase, under the 65th section of the Crown Lands Consolidation Act, 1913, the portion of land hereunder mentioned.

2. The purchase-money must be paid into the State Treasury, Sydney, within three months from the date of the publication of this notice.

P. F. LOUGHLIN, Minister for Lands.

LAND DISTRICT OF TAREE; MANNING SHIRE.

Special Purchase 1924-20.
Proposed grantee, James Howden.
Area, 5 acres 3 roods 12 perches.
Description,—Parish Cundle, county Macquarie, being a strip of land 100 feet wide along the left bank of Dickenson's Creek, extending from the southern prolongation of the western boundary of the land within Certificate of Title, registered volume 3,594, folio 193 to a line parallel to and distant 33 feet west from the southern prolongation of the eastern boundary of the land within that Certificate of Title.
Appraised value of land, £57 10s.
Deed fee, £1 10s.
Amount of costs incurred, £5.
Deposit paid to Treasury, 10th March, 1924, £10.
Deducted as ad valorem stamp-duty, 15s.
Credited towards purchase-money, £9 5s.
Amount called for, including 1s. for fixed stamp-duty, £54 16s.
[Papers—Sales 1925-11,974]

[513] Sydney, 24th July, 1925.

LAND SALES.

IN pursuance of the provisions of the Crown Lands Consolidation Act, 1913, I, the Minister for Lands, do hereby notify that the following Lots of Land will be offered for sale by public auction at the undermentioned places at the times and on the days specified, at the upset prices affixed thereto.

P. F. LOUGHLIN, Minister for Lands.

SALE AT THE COURT-HOUSE, BOGGABRI,

On Thursday, the 27th day of August, 1925, at 11 o'clock a.m.

LAND DISTRICT OF GUNNEDAH.

Within the town of Boggabri, parish Bogabri, county Pottinger, shire Namoi.

TERMS:—Deposit, 10 per cent.; balance in five equal annual instalments, with interest at 5 per cent. per annum.

TOWN LOTS.

Allotment.	Section.	Area.	Upset Price per Lot.
		a. r. p.	£ s. d.
2	16	0 2 0	100 0 0
4	17	0 1 13	90 0 0
5	17	0 1 13	100 0 0
6	17	0 1 13	150 0 0

Fronting Lynn-street.

Papers—Sales 1925-10,705; Plan B. 24 and 30-1,725.

SALE AT THE LANDS OFFICE, YOUNG,

On Friday, the 28th day of August, 1925, at 12 o'clock noon.

LAND DISTRICT OF YOUNG.

Parish Young, county Monteagle, shire Burrangong.

TERMS:—Deposit, 25 per cent.; balance in twelve months, with interest at 5 per cent.

COUNTRY LOT.

Portion.	Area.	Upset Price per Lot.
	a. r. p.	£ s. d.
2,290	3 0 14	16 0 0

Situated 2 miles from Young.

Papers—Sales 1925-11,464; Plan M. 6,393-1,780.

SALE AT THE LANDS OFFICE, TUMBARUMBA,

On Wednesday, the 26th day of August, 1925, at 2·30 o'clock p.m.

LAND DISTRICT OF TUMBARUMBA.

Parish Tumbarumba, county Selwyn, shire Tumbaramba.

TERMS:—Deposit, 25 per cent.; balance in three months.

COUNTRY LOTS.

Portion.	Area.	Upset Price per Lot.
	a. r. p.	£ s. d.
612	0 3 25½	4 0 0
613	0 3 3½	4 0 0

Situated 1½ miles from Tumbarumba.

Papers—Sales 1925-10,330; Plans S. 2,285-1,522 and S. 2,286-1,522.

SALE AT THE LANDS OFFICE, TEMORA,

On Tuesday, the 1st day of September, 1925, at 12 o'clock noon.

LAND DISTRICT OF TEMORA.

Parish Bundawarrah, county Bland, municipality Temora.

TERMS:—Deposit 25 per cent.; balance in three equal annual instalments, with interest at 5 per cent. per annum.

COUNTRY LOTS.

Portion.	Area.	Upset Price per Lot.
	a. r p.	£ s. d.
1093	0 2 0	45 0 0
1141	0 3 9	20 0 0

Situated ½ mile from Temora railway station.

Papers—Sales 1925-15,376; Plan B. 4,520-1,946.

SALE AT THE LANDS OFFICE, CASINO,

On Wednesday, the 2nd day of September, 1925, at 12 o'clock noon.

LAND DISTRICT OF CASINO.

Within the town and municipality of Casino, parish North Casino, county Rous.

TERMS:—Deposit, 25 per cent.; balance in three equal annual instalments, with interest at 5 per cent. per annum.

TOWN LOT.

Allotment.	Section	Area.	Upset Price per Lot.
		a. r. p.	£ s. d.
20	12	0 1 0½	50 0 0*

Fronting Hotham-street.

Papers—Sales 1925-10,069; Plan C. 38-1,590.

Within the suburban boundaries of town of Casino, municipaliy Casino, parish South Casino, county Rous.

TERMS:—Deposit, 25 per cent.; balance in twelve months, with interest at 5 per cent.

SUBURBAN LOTS.

Portion.	Area.	Upset Price per Lot.
	a. r. p.	£ s. d.
127	1 3 0	18 0 0
128	1 2 10	16 0 0
129	1 3 12½	22 0 0
130	1 2 0	9 0 0

About 1½ miles westerly from the Casino Post-office and about ½ mile from the South Casino railway station.

Papers—Sales 1925-10,068; Plan C. 38-1,590 R.

SALE AT CAROONA HALL, CAROONA,

On Saturday, the 5th day of September, 1925, at 12 o'clock noon.

LAND DISTRICT OF MURRURUNDI.

Within the village of Caroona, parish Weston, county Pottinger, shire Tamarang.

TERMS :—Deposit 25 per cent.; balance in twelve months, with interest at 5 per cent.

TOWN LOTS.

Allot.	Sec.	Area.			Upset Price per Lot.			Allot.	Sec.	Area.			Upset Price per Lot.		
		a.	r.	p.	£	s.	d.			a.	r.	p.	£	s.	d.
3	1	0	1	0	8	0	0	2	2	0	1	10	15	0	0
4	,,	0	1	0	8	0	0	3	,,	0	1	10	15	0	0
5	,,	0	1	0	8	0	0	4	,,	0	1	10	15	0	0
7	,,	0	1	0	8	0	0	5	,,	0	1	0	15	0	0
8	,,	0	1	0	8	0	0	6	,,	0	1	0	9	0	0
9	,,	0	1	0	8	0	0	7	,,	0	1	10	8	0	0
10	,,	0	1	0	9	0	0	8	,,	0	1	10	8	0	0
11	,,	0	1	0	9	0	0	9	,,	0	1	10	8	0	0
12	,,	0	1	0	8	0	0	10	,,	0	1	10	15	0	0
13	,,	0	1	0	8	0	0	1	3	0	1	8	10	0	0
14	,,	0	1	0	8	0	0	2	,,	0	1	8	8	0	0
17	,,	0	1	0	8	0	0	3	,,	0	1	8	8	0	0
18	,,	0	1	0	8	0	0	4	,,	0	1	8	8	0	0
19	,,	0	1	0	9	0	0	5	,,	0	1	8	8	0	0
20	,,	0	1	0	10	0	0	6	,,	0	1	8	9	0	0
1	2	0	1	10	20	0	0								

The village of Caroona is situated on the Dubbo to Werris Creek railway line, and is about 16 miles by road westerly from Quirindi town and railway station, on the Great Northern railway line, which is the business centre.

The owners of improvements on lots 2 and 4, section 2, and lots 1, 2, 5, and 6, section 3, will be allowed thirty days from date of sale within which to remove same.

Papers—Sales 1925-7,244; Plans Caroona 3 to 9.

---

[520] Sydney, 24th July, 1925.

PROPOSED CLOSING OF UNNECESSARY ROADS, &c.

NOTICE is hereby given that the Minister for Lands is of opinion that it is expedient to close, under the provisions of the 19th and 20th sections of the Public Roads Act, 1902, the roads, &c., hereunder described; and all persons interested are hereby called upon to set forth in writing, addressed to the Minister for Lands, within one month from date of this notice, any objections which may appear to them to exist to the closing of the same.

P. F. LOUGHLIN, Minister for Lands.

DESCRIPTION.

Road 100 links wide within R. 46,707 from Sale (46,078 from Lease generally for General Cemetery), at Tathra, notified 21st June, 1911; reserved road 100 links wide within portion 215, parish of Wallagoot, county of Auckland, Imlay Shire.
[Roads 1925-528-1]

Boundary road north of portion 75; boundary road east of portions 182, 31, 30, 81 and 82; boundary road north of portion 110; boundary road south of portion 80; part of boundary road separating portions 51, 83 and 84 from portion 414, west of surrender land; part of reserved road within portions 83 and 84, west of surrender land; boundary road separating portion 26 (part) from portion 414 (part), parish of Harnham; boundary road north of portion 31, parish of Kentucky, county of Sandon, Gostwyck Shire.
[Roads 1925-515-1]

NOTE.—It is proposed to close the above described roads in connection with Kentucky Public Purpose Exchange.

---

[544] Sydney, 24th July, 1925.

REVOCATION OF NOTIFICATION.

IT is hereby notified that the notification of 26th November, 1913, declaring lands within Corringle State Forest No. 473, parish of Wambeyne, county of Gipps, available for Annual Lease is hereby revoked.
[Papers—Clo. Sett. 1925-2,768]

P. F. LOUGHLIN, Minister for Lands.

[542] Sydney, 24th July, 1925.

IT is hereby notified that, in pursuance of the provisions of section 7 (B) of the Returned Soldiers Settlement Act, 1916, the Settlement Purchases particularised hereunder, all moneys paid thereon, and all improvements on the land, are declared forfeited for the reasons mentioned.

P. F. LOUGHLIN, Minister for Lands.

EASTERN DIVISION.

LAND DISTRICT OF GRAFTON; NYMBOIDA SHIRE.

Parish of Bardsley, county of Fitzroy; Settlement Purchase 1922-4 of 2nd May, 1922; within Cowan's (4) Settlement Purchase Area; portions 39, 40, 41, 42, 282; area, 307 acres ex. road; holder, Edward Ashwood. Reason for forfeiture—non-payment of instalments. Plans F. 1, 3,541-1,810.
[Papers—Clo. Sett. 1,435-12]

LAND DISTRICT OF TAREE; MANNING SHIRE.

Parish of Wang Wauk, county of Gloucester; Settlement Purchase 1922-1 of 24th February, 1922, within Slaney's Settlement Purchase Area; portions 45, 70, 199; area 120 acres; holder, Leslie Leonard Slyney. Reason for forfeiture—non-payment of instalments. Plans G. 1,576, 1,863, 4,118-1,497.
[Papers—Clo. Sett. 1,415-4]

LAND DISTRICT OF LISMORE; TERANIA SHIRE.

Parish of Terania, county of Rous; Settlement Purchase 1920-49, of 17th September, 1920; within Rann's Settlement Purchase Area; portion 86; area, 266 acres 3 roods, ex. road; holder, William Henry Rann. Reason for forfeiture—non-payment of instalments. Plan R. 6,653-1,759.
[Papers—Clo. Sett. 855-13]

---

[543] Sydney, 24th July, 1925.

IT is hereby notified that, in pursuance of the provisions of section 7 (B) of the Returned Soldiers Settlement Act, 1916, the Group Purchase particularised hereunder, all moneys paid thereon, and all improvements on the land, are declared forfeited for the reasons mentioned.

P. F. LOUGHLIN, Minister for Lands.

EASTERN DIVISION.

LAND DISTRICT OF DUNEDOO; COOLAH SHIRE.

Parish of Talbragar, county of Bligh; Group Purchase 1923-23 of 26th June, 1923; within Pine Ridge Group Purchase Area; portion 109; area, 353 acres, including half creek bed; holder, Walter Clemson. Reason for forfeiture—non-payment of instalments. Plan B. 4,195-1,570 R.
[Papers—Clo. Sett. 11,359-14]

---

[545] Sydney, 24th July, 1925.

RESERVE FROM SETTLEMENT PURCHASE OTHER THAN SETTLEMENT PURCHASE BY THE HOLDER OF A PREFERENTIAL RIGHT TO APPLY.

IT is hereby notified that, in pursuance of the 7th section of the Closer Settlement (Amendment) Act, 1903, the lands hereunder described shall be and are hereby reserved from settlement purchase other than settlement purchase by the holder of a preferential right to apply.

P. F. LOUGHLIN, Minister for Lands.

CENTRAL DIVISION.

LAND DISTRICT OF GUNNEDAH; LIVERPOOL PLAINS SHIRE.

County of Pottinger, parish of Melville, part portion 196, blocks C and D; area, 236 acres.
[Papers—Clo. Sett. 1925-2,709]

---

[546] Sydney, 24th July, 1925.

REVOCATION OF RESERVE FROM SALE OR LEASE GENERALLY.

IT is hereby notified, that under the provisions of section 30 of the Crown Lands Consolidation Act, 1913, the reserve from sale or lease generally described, is hereby revoked.

P. F. LOUGHLIN, Minister for Lands.

EASTERN DIVISION.

Land District of Orange; Canobolas Shire.

No. 58,193. County of Bathurst, parish of Shadforth, containing an area of 107 acres ex. road. The lands within portion 85. Plan B. 4,732-2,009.
[Papers—Clo. Sett. 10,083-15]

[547] Sydney, 24th July, 1925.

MODIFICATION OF SETTLEMENT PURCHASE AREA.

It is hereby notified that, in pursuance of section 21, Closer Settlement (Amendment) Act, 1909, Millthorpe Settlement Purchase Area, notified 9th April, 1925, is hereby modified by the addition thereto of the land hereunder described.

P. F. LOUGHLIN, Minister for Lands.

EASTERN DIVISION.

Land District of Orange; Canobolas Shire.

Millthorpe Settlement Purchase Area.

County of Bathurst, parish of Shadforth; portion 85; area, 107 acres ex. road. Plan B. 4,732-2,009.

Note.—The included parts of Millthorpe Soldiers' Group Purchase Area, notified 17th December, 1920, and reserves under section 7B, Returned Soldiers Settlement Act, 1916, and section 206, Crown Lands Consolidation Act, 1913, are hereby revoked. Reserve 58,193 from sale or lease generally, notified 24th July, 1925, is revoked this day.
[Papers—Clo. Sett. 10,083-15]

[548] Sydney, 24th July, 1925.

RESERVE FROM SALE OR LEASE GENERALLY.

It is hereby notified that, in pursuance of the provisions of section 25A of the Crown Lands Consolidation Act, 1913, and section 2 (1A), Crown Lands Amendment (Disposal) Act, 1923, the lands hereunder described shall be and are hereby temporarily reserved from sale or lease generally.

P. F. LOUGHLIN, Minister for Lands.

EASTERN DIVISION.

Land District of Orange; Canobolas Shire.

No. 58,193. County of Bathurst, parish of Shadforth, containing an area of 107 acres ex. road. The lands within portion 85. Plan B. 4,732-2,009.
[Papers—Clo. Sett. 10,083-15]

[549] Sydney, 24th July, 1925.

NOTIFICATION SETTING APART FARMS WITHIN MARY'S MOUNT SETTLEMENT PURCHASE AREA.

It is hereby notified, that the farms within Mary's Mount Settlement Purchase Area hereunder specified, will be available under the provisions of the Closer Settlement Acts, on and after 27th July, 1925, for Robert Murray Norrie (Block C), and Thomas Frederick William Gregory (Block D), to whom certificates of preferential right entitling them to the said farms will be issued. These lands have been reserved from Settlement Purchase other than by the holder of a preferential right to apply. An application for this farm shall be in Form 18, under the Closer Settlement Acts, and shall be lodged with the Crown Land Agent at Gunnedah by the applicant in person or by his agent, duly authorised for the purpose in writing, or his attorney, or may be forwarded to the Land Agent by post.

The annual instalment shall be at the rate of 6½ per centum of the capital value, and the interest to be paid on the unpaid purchase-money shall be at the rate of 5½ per centum per annum.

P. F. LOUGHLIN, Minister for Lands.

CENTRAL DIVISION.

Land District of Gunnedah; Liverpool Plains Shire.

County of Pottinger, parish of Melville; part portion 196. Plan P. 5,641-1,781. Block C.; area, about 90 acres; capital value, £460; deposit and annual instalment at 6½ per cent., £29 18s.; stamp-duty, £3 15s.

Block D.; part of portion 196; area, about 146 acres, ex. proposed road; capital value, £740; deposit and annual instalment at 6½ per cent., £48 2s.; stamp-duty, £6.

Note.—Areas, values, &c., are subject to any necessary adjustment after survey. In lieu of notification of 17th July, 1925, which is hereby cancelled.
[Papers—Clo Sett. 1925-2,709]

[416] Sydney, 17th July, 1925.

TENDERS FOR THE PURCHASE OF PORTION 64 OF 8 ACRES 3 ROODS 39¼ PERCHES, PARISH OF CABRAMATTA, COUNTY OF CUMBERLAND, BEING MEEK'S SETTLEMENT PURCHASE AREA.

EASTERN DIVISION.

Land District of Parramatta; Nepean Shire.

It is hereby notified, that tenders will be received at this Department not later than 12 noon, on Saturday, 25th July, 1925, for the purchase of portion 64 of 8 acres 3 roods 39¼ perches, parish of Cabramatta, county of Cumberland, in accordance with the provisions of subsection 6 of section 21 of the Closer Settlement (Amendment) Act, 1909.

Tenders should be made on form 36, addressed to the Under-Secretary for Lands, and endorsed "Tender for the purchase of portion 64, parish of Cabramatta, county of Cumberland," and they shall be made under and subject to the following provisions and conditions:—

1. The upset price shall be £460.
2. Tenders shall state the amount which the tenderer is prepared to pay for the said portion, and a deposit of 6 per cent. of such amount, accompanied by ad valorem stamp-duty as prescribed, shall be lodged with the tender; balance to be paid in ten equal annual instalments, with interest at the rate of 5 per cent. per annum, but two or more instalments may be paid at the same time.
3. The Minister for Lands reserves the right to accept or refuse any tender.
4. The highest or any tender shall not necessarily be accepted.

Heliographs showing the portion may be inspected at the office of the Crown Land Agent, Parramatta, or the Information Bureau, Department of Lands, Sydney, or Court-house, Liverpool.
[Papers—Clo. Sett. 1,861-10]

(In lieu of notification of 27th March, 1925.)

P. F. LOUGHLIN, Minister for Lands.

[509] Sydney, 24th July, 1925.

HIS Excellency the Governor, with the advice of the Executive Council, has been pleased to approve of the following amendment of Regulation 32 under the Closer Settlement Acts (Insp. 1925-3.447).

P. F. LOUGHLIN, Minister for Lands.

Regulation 32 is amended by omitting paragraph (*b*) from the existing Regulation.

[512] Sydney, 24th July, 1925.

HIS Excellency the Governor, with the advice of the Executive Council, has been pleased to approve of the cancellation of existing Form 30 under the Closer Settlement Acts (Insp. 1925-3,447).

P. F. LOUGHLIN, Minister for Lands.

---

[510] Sydney, 24th July, 1925.

HIS Excellency the Governor, with the advice of the Executive Council, has been pleased to approve of the following amended Form 129 in substitution for that in force bearing the same number under the Crown Lands Consolidation Act, 1913 (Staff 1925-1,476).

P. F. LOUGHLIN, Minister for Lands.

Form 129.

CROWN LANDS CONSOLIDATION ACT, 1913.

Application for permission to transfer a holding by way of Sale, or otherwise, or for approval of any agreement or contract for sale of a holding.

Received with the sum of 10s.

, 19 .

Crown Land Agent,
at ,
or Cashier, Lands Department, Sydney.

I, , being the holder of the lands specified hereunder, hereby apply for the permission of the Minister for Lands to transfer such holding by way of (*state "sale," "lease," or otherwise*) to
I enclose herewith (*insert "a certified copy of" when necessary (see Regulation* 325)), the original agreement or contract for the sale (or lease) of such holding, and hereby apply for approval thereof.

Class and No. of Holding.	Land District.	Area.	Portion No.	Parish.	County.

(*Signature of proposed transferor*)

(*Address to which notices are to be sent*)

The Crown Land Agent at or Under Secretary for Lands, Sydney, whichever is more convenient to parties.

DECLARATION "A" BY PROPOSED TRANSFEROR.

I, , of , being the holder of the land specified above, hereby declare that the several answers to the questions in Schedule 1 hereto are true and correct in every particular.

SCHEDULE 1.

1. What was the date of your birth?	
2. What are your reasons for wishing to transfer? State fully.	
3. How long have you been in residence upon the holding you wish to transfer?	
4. What improvements are upon the land and what is their value? Which of them were effected by you?	
5. What is the amount of the consideration money agreed upon? If any other consideration to be given besides money, state full particulars.	
6. Have you made any agreement or contract for the sale of the holding? If so, what is the date of execution thereof and has same been submitted to the Minister for his approval?	

And I make this solemn declaration as to the matters aforesaid according to the law in this behalf made, and subject to the punishment by law provided for any wilfully false statement in any such declaration.

(*Signature of declarant*)

Made before me at , this day of , 192 .

(*A Justice of the Peace, Commissioner of the Supreme Court for taking Affidavits, Notary Public or Crown Land Agent.*)

DECLARATION "B" BY PROPOSED TRANSFEREE.

I, , of , being the proposed transferee, do hereby solemnly declare and affirm that the transaction is entered into in good faith, and that the Schedule 2 contains a true statement of all lands now held by me and by my (*insert "wife" or "husband" as the case may be*) under any tenure other than a lease having now less than five years to run without a right or power to purchase the freehold.

I do also solemnly declare and affirm that my sole object in acquiring the land is in order that I may hold and use it for my own exclusive benefit according to law, and that the several answers to the questions in the Schedule 3 hereto are true and correct.

SCHEDULE 2.

Lands held (including lands held by husband or wife).

Class and No. of Holding.	Land District.	Area.	Portion No.	Parish.	County.

NOTE.—Particulars of the holding now sought to be acquired should *not* be inserted in this Schedule.

SCHEDULE 3

1. What is your occupation?	
2. What was the date and place of your birth?	
3. Are you a British subject, if you are not a British subject, how long have you resided in New South Wales?	
4. Are you single, married, widower, or widow?	
5. Are you to be financially assisted by your parents? If so, state to what amount or extent, and give particulars of any land held by your parents.	
6. Apart from the lands included in Schedule 2, have you or has your wife (or husband) ever been the owner of any lands held in fee-simple, or under any other tenure? If so, give particulars of them, and state clearly when they were transferred or conveyed.	
7. Have you, or has your wife (or husband) already made any application for Crown Land which has not yet been dealt with? If so, give particulars.	
8. Have you entered into any agreement for the acquisition of any lands or interest therein other than those mentioned in this application? If so, give particulars.	
9. Do you, or does your wife (or husband) hold any land in any other State of the Commonwealth? If so, give particulars as to area and value.	
10. Apart from the consideration money, what capital, plant or stock have you that can be utilised for carrying on farming, dairying or grazing pursuits on the land applied for? Give particulars and state whether such capital, plant, or stock is your own, free from any lien or encumbrance	Cash, capital £ Plant Stock Amount of encumbrance, if any.
11. What is the amount of consideration money agreed upon? If any other consideration is to be given besides money, state full particulars.	
12. What has been your experience in farming, dairying, or grazing? "Life long" is not a sufficient answer; state when and where and with whom you have had your "experience"—attach references if practicable.	

And I make this solemn declaration as to the matters aforesaid according to the law in this behalf made, and subject to the punishment by law provided for any wilfully false statement in any such declaration.

(*Signature of declarant*)

Made before me at , this day of , 192 .

(*A Justice of the Peace, Commissioner of the Supreme Court for taking Affidavits, Notary Public or Crown Land Agent.*)

[552] Sydney, 24th July, 1925.

MODIFICATION OF SETTLEMENT PURCHASE AREA.

IT is hereby notified, for public information, that, in pursuance of section 21, Closer Settlement (Amendment) Act, 1909, the land hereunder described being Crown Lands adjacent to Walbundrie Settlement Purchase Area, is hereby declared an addition to the same.

P. F. LOUGHLIN, Minister for Lands.

EASTERN DIVISION.

Land District of Albury; Culcairn Shire.

Walbundrie Settlement Purchase Area.

County of Hume, parish of Walbundrie; portion 25, area, 18 acres 1 rood 20 perches. Plan H. 3,923-1,668.

[Papers—Clo. Sett. 1925-2,690]

[551] Sydney, 24th July, 1925.

REVOCATION OF NOTIFICATION.

IT is hereby notified that the notification declaring portions 271 and 127 within Paull's Settlement Purchase Area available for application hereunder specified, is hereby revoked.

P. F. LOUGHLIN, Minister for Lands.

EASTERN DIVISION.

Land District of Bellingen; Dorrigo Shire.

County of Fitzroy, parish of Leigh, portions 271 and 127; area, 304 acres, ex. roads; Gazette 16th January, 1925.

[Papers—Clo. Sett. 1925-2,416]

[553] Sydney, 24th July, 1925.

RESERVE FROM SALE OR LEASE.

IT is hereby notified, for public information, that, under section 38 of Closer Settlement Act, 1904, the lands hereunder described have been reserved from sale or lease generally for site for Show Ground and Public Recreation.

P. F. LOUGHLIN, Minister for Lands.

EASTERN DIVISION.

Land District of Albury; Culcairn Shire.

No. 58,194. County of Hume, parish of Walbundry, containing an area of 18 acres 1 rood 20 perches. The lands within portion 25. Plan H. 3,923-1,668.

[Papers—Clo. Sett. 1925-2,690]

[554] Sydney, 24th July, 1925.

AMENDMENT OF DESIGN, VILLAGE OF WALBUNDRIE.

IT is hereby notified under the provisions of section 38 of the Closer Settlement Act, 1904, that the design of the village of Walbundrie has been amended by closing parts of Kent and Howe streets and lanes intersecting sections 23, 22 and 13. Attention is invited to preliminary notification of 26th September, 1924, and heliographs which may be inspected at the office of District Surveyor at Wagga Wagga, and Department of Lands, Sydney.

[Papers—Clo. Sett. 1925-2,690]

P. F. LOUGHLIN, Minister for Lands.

[558] Sydney, 24th July, 1925.

IT is hereby notified that, in pursuance of the provisions of the 36th section of the Closer Settlement Act, 1904, the settlement purchases particularised hereunder, all rights attached to such purchases, and all moneys paid in connection therewith are hereby forfeited for the reasons mentioned.

P. F. LOUGHLIN, Minister for Lands.

EASTERN DIVISION.

Land District of Kempsey; Nambucca Shire.

Parish of Congarinni, county of Raleigh; Settlement Purchase 1919-3 of 19th June, 1919; with n Leonard's Settlement Purchase Area; portions 147, 148, 151 and 210; area, 225 acres 2 roods 20 perches; holder, Horace Walter Chard. Reason for forfeiture—non-payment of instalments. Plans R. 1,870, 1,871, 2,166, 3,292-1,714.

[Papers—Clo. Sett. 5,407-48]

CENTRAL DIVISION.

Land District of Grenfell; Weddin Shire.

Parish of Bolungerai, county of Bland; Settlement Purchase 1920-55 of 1st November, 1920; within Bogo Bogolong Settlement Purchase Area; portion 46; area, 496 acres; holder, Joseph Bernard Connelly. Reason for forfeiture—non-payment of instalments. Plan B. 4,282-1,946.

[Papers—Clo. Sett. 1,186-30]

[540] Water Conservation and Irrigation Commission, Griffith, 24th July, 1925.

SURRENDER OF PART OF HOLDING WITHIN MIRROOL No. 1 IRRIGATION AREA.

IT is hereby notified that, in pursuance of the provisions of the Crown Lands Consolidation Act, 1913, surrender has been accepted from the undermentioned holding as from 4th June, 1925, of an area of 1 rood. The area, capital value, and annual rental of the holding as remaining have been fixed as set out hereunder.

GEO. J. EVATT, Commissioner.

CENTRAL DIVISION.

Land District of Yanco.

County of Cooper, parish of Jondaryan. Irrigation Farm Lease No. 863, portion 498; holder, Charles Herbert Parkins; Commissioners of the Government Savings Bank of New South Wales, mortgagees; area, 4 acres 2 roods 39 perches; capital value, £426 18s. 9d.; annual rental, £10 13s. 6d.

[M.O. 1925-255; W.C. & I.C. 1925-6,472]

[550] Western Land Board, Sydney, 24th July, 1925.

IT is hereby notified, for public information, that meetings of the Western Land Board will be held at the undermentioned places, on the dates hereafter shown, to deal with any matters brought forward for consideration:—

Collarendabri—11th August, 1925, at 9.30 a.m.
Walgett—13th August, 1925, at 9.30 a.m.
Brewarrina—15th August, 1925, at 9.30 a.m.

HUGH LANGWELL, Chairman.

[555] Local Land Board Office, Goulburn, 14th July, 1925.

ATTENTION is invited to an application made by Claude Barber to surrender an area of 3,891 acres of C.P., C.L. and freehold lands in exchange for about 3,900 acres of Crown Land, parishes of Childowla, Cowrajago and Goodradigbee West, county of Buccleuch, Land Districts of Gundagai, Tumut and Yass.

Diagrams illustrating the proposal are exhibited at the Offices of the Local Land Boards at Wagga Wagga and Goulburn, and the Crown Land Agents at Gundagai, Tumut and Yass.

Objections (if any) should be in writing, and should be forwarded to the District Surveyor, at Goulburn, not later than the 20th August, 1925.

The proposal will be considered by the Local Land Board at Yass.

R. A. HOLMES, District Surveyor.

IN THE LAND AND VALUATION COURT OF NEW SOUTH WALES.

NOTICE is hereby given that sittings of the Land and Valuation Court of New South Wales will be holden, commencing at 10 a.m., at the places, and on the dates undermentioned, for the purposes specified:—

Court-house, Chancery-square, Sydney.

Wednesday, 19th August, 1925—Hearing and determining objections against valuation of ratable property in the Municipality of Waterloo.

Court-house, Albury.

Tuesday, 25th August, 1925—Hearing objections against valuations under the Valuation of Land Act, 1916, for the District of Hume.

Wednesday, 26th August, 1925—Hearing objections against valuations under the Valuation of Land Act, 1916, for the District of Albury.

W. R. JAMIESON, Registrar.

22nd July, 1925. [556]

[506] NOTIFICATION OF GRANTING OF SPECIAL LEASES Sydney, 24th July, 1925.

IT is hereby notified, for general information, that Special Leases of the lands specified in the annexed Schedule have been granted to the undermentioned persons.

The leases are subject to the provisions of the Crown Lands Consolidation Act, 1913, and the Regulations thereunder, and to the special conditions, provisions, exceptions, covenants, and reservations set out at the foot of the Schedule.

Any amounts which have been paid in excess will be refunded upon application to the State Treasury.

Any amount required to complete payment of expenses and rent from the date of the commencement of lease to 31st December, 1925, must be paid by the lessee to the Crown Land Agent of the District or to the State Treasurer within one month from this date, otherwise the lease will be liable to forfeiture, and should forfeiture be declared all moneys lodged with the application will become forfeited to the Crown.

For the year 1926 and any subsequent year the rentals must be paid during the month of December of the preceding year.

P. F. LOUGHLIN, Minister for Lands.

SCHEDULE.

Reg. No. of Papers.	No of Application.	Name and Address of Lessee.	Situation and Area of Land.	Purpose of Lease.	Term of Lease.	Annual Rent.	Rent required to complete payment to 31st Dec., 1926.	Amount of Expenses chargeable.	Amount already paid as Rent, Deposit, and Survey Fee.	Amount to credit of Lessee after deducting Costs and Rent to 31st Dec., 1926.	Amount required for payment of Costs and Rent to 31st Dec., 1925.	Shire or Municipality.
Leases						£ s. d.	£ s. d.	£ s. d.	£ s. d.	£ s. d.	£ s. d.	
1925- 6457	1925-1, Bathurst	Sargeant, Rebecca, of Perthville.	County Bathurst, parish Apsley, village Perthville ; allotments 6, 7, and 8 of section 4. Area, 1 acre 2 roods.	Agriculture ...	1 Jan., 1925, to 31 Dec., 1934.	1 10 0*	1 10 0	4 11 8	3 0 0	.....	3 1 8	Abercrombie.
1925-12453	1924-8, Boorowa	Fairall, Charles, of Benangaroo Station, Jugiong.	County Harden, parish Jugiong, portion 330; H. 6,486-1,716. Area, 7 acres 1 rood 14 perches (ex. roads).	Grazing ...	1 Oct., 1924, to 31 Dec., 1938.	1 14 6†	2 3 2	5 16 5	7 6 8	.....	0 12 11	Demondrille.
1925-12865	1924-25, Carcoar	Smith, Rupert Leslie, of Mt. McDonald.	County Bathurst, parish Dunleary, portion 91 ; B. 5,048-2,009. Area, 91 acres 1 rood (ex. road.)	Grazing ...	1 Feb., 1925, to 31 Dec., 1934.	3 12 3‡	3 6 3	8 14 2	15 0 0	2 19 7	.....	Waugoola.
1925-12864	1924-27, Carcoar	Elliott, Donald, of Springvale, Mt. McDonald.	County Bathurst, parish Dunleary, portion 92 ; B. 5,049-2,009. Area, 108 acres 1 rood.	Grazing ...	1 Feb., 1925, to 31 Dec., 1934.	4 5 9	3 18 7	9 14 2	15 0 0	1 7 3	.....	Waugoola.
1925-12332	1925- 6, Carcoar	Clayton, Jeremiah, of Forest Reefs.	County Bathurst, parish Calvert, bounded by portion 49, M.T., portion 50 and road. Area, 3 acres 2 roods 4 perches.	Grazing and agriculture.	1 Aug., 1925, to 31 Dec., 1931.	1 5 0	0 10 5	4 19 9	7 6 8	1 16 6	.....	Lyndhurst.
1925- 7348	1922-10, Cooma	Ware, Alexander James, of Adaminaby.	County Wallace, parish Cabramurra, town Denison, bounded by Eucumbene River, brush fence, town lands boundary and the prolongation northerly of the eastern boundary of allotments 4 and 7 of section 17 (ex. alienated and dedicated allotments) Area, about 90 acres.	Grazing ...	1 Mar., 1924, to 31 Dec., 1937.	9 14 0§	17 15 8	8 14 2	18 6 8	.....	8 3 2	Dalgety.
1925- 7347	1922-11, Cooma	Cahill, Thomas, of Adaminaby.	County Wallace, parish Cabramurra, town Denison, bounded by Special Lease 1922-10, town lands boundary, fence, police paddock, and Eucumbene River (ex. alienated allotments). Area, about 75 acres.	Grazing ...	1 Mar., 1924, to 31 Dec., 1937.	7 4 0§	13 4 0	8 7 6	19 6 8	.....	2 4 10	Dalgety.
1925- 7770	1925-2, Grafton	Geary, Frank Raymond Edgar, of Grafton.	County Clarence, parish Great Marlow, city Grafton, the south-eastern part of section 78. Area, about 6 acres 2 roods.	Grazing ..	1 Jan., 1925, to 31 Dec., 1929.	12 0 0	12 0 0	0 13 2	7 6 8	.....	5 6 6	Municipality Grafton.
1925-11802	1925-4, Kempsey.	Milligan, William Henry, of West Kempsey.	County Dudley, parish Panton, bounded by portion 50, McCoy's Creek and parish boundary. Area, about 80 acres.	Grazing and agriculture.	1 Aug., 1925, to 31 Dec., 1932.	3 0 0	1 5 0	11 8 4	9 13 4	.....	3 0 0	Macleay.

NOTIFICATION OF GRANTING OF SPECIAL LEASES—*continued.*

Reg. No. Papers.	No. of Application.	Name and Address of Lessee.	Situation and Area of Land.	Purpose of Lease.	Term of Lease.	Annual Rent.	Rent required to complete payment to 31st Dec., 1925.	Amount of expenses chargeable.	Amount already paid as Rent, Deposit, and Survey Fee.	Amount to credit of Lessee after deducting Costs and Rent to 31st Dec., 1925.	Amount required for payment of Costs and Rent to 31st Dec., 1925.	Shire or Municipality.
Leases.						£ s. d.	£ s. d.	£ s. d.	£ s. d.	£ s. d.	£ s. d.	
1925- 6461	1924-19, Inverell	Charter, Matthew George, of Goonoowigall, Inverell.	County Gough, parish Inverell, portion 268; G. 4,762-1,761. Area, 3 acres.	Residence ...	1 May, 1925, to 31 Dec., 1931.	1 5 0¶	0 16 8	5 16 8	3 0 0	.....	3 13 4	Municipality Inverell.
1925- 6466	1925-1, Maitland.	Britton, John Thomas, of Hopetoun-street, Kurri Kurri.	County Northumberland, parish Heddon, portion 351; N. 4,535-2,111. Area, 69 acres 1 rood.	Grazing ...	1 Aug., 1925, to 31 Dec., 1935.	3 9 3	1 8 10	6 17 2	9 6 8	1 0 8	.....	Cessnock.
1925- 6467	1925-2, Maitland	Noble, Henry Alexander Carlisle, of Golden Grove, Largs	County Durham, parish Middlehope, portion 47; D. 4,608-2,083. Area, 3 acres 0 roods 21 perches.	Grazing and agriculture.	1 Jan., 1925, to 31 Dec., 1931.	1 0 0	1 0 0	4 17 2	7 6 8	1 9 6	.....	Bolwarra.
1925- 6488	1924-3, Moss Vale.	White, William John, junior, of Bullio, Mittagong.	County Camden, parish Bangadilly, portion 81; C. 2,737-2,041. Area. 180 acres (ex. road).	Grazing ...	1 May, 1925, to 31 Dec., 1934.	3 0 0	2 0 0	14 16 11	12 6 8	.....	4 10 3	Wingecarribee.
1925-11907	1922- 2, Queanbeyan.	Cartwright, William Ambrose, of Sutton.	County Murray, parish Goorooyarroo, portion 143; M. 5,932-1,956. Area, 40 acres.	Grazing ...	1 Aug., 1923, to 31 Dec., 1937.	1 0 0	2 8 4	7 0 10	1 9 6**	.....	7 19 8	Yarrowlumla.
1925-11653	1924-53, Molong	Wythes, John Henry, of Cheeseman's Creek.	County Ashburnham, parish Boree Cabonne, portion 219; A 8,244-1770. Area, 11 acres 3 roods 30 perches.	Orchard, grazing and agriculture.	1 Aug., 1925, to 31 Dec., 1935.	1 3 11	0 10 0	5 14 4	7 13 4	1 9 0	.....	Boree.
1925-12878	1924-3, Tumut	Miller, John Joseph, of Shepardstown.	County Wynyard, parish Adelong, portion 1,143; W. 5,788-2,119. Area, 39 acres 2 roods 10 perches (ex. road and M.Ts.)	Grazing and agriculture.	1 Feb., 1925, to 31 Dec., 1934.	9 17 10††	9 1 5	8 14 11	8 13 4	.....	9 3 0	Gadara.
1925-12513	1924-7, Wellington.	Hartley, James, of Kerr's Creek.	County Wellington, parish Warne, village Kerr, allotment 1, section 6: Kerr 16. Area, 1 acre 3 roods 11 perches (inc. road).	Residence ...	1 Mar., 1925, to 31 Dec., 1938.	1 0 0	0 16 8	6 16 10	7 6 8	.....	0 6 10	Macquarie.
1925-11521	1924-9, Wyalong.	Erskine, Albert George, of Boree Park, Barmedman.	County Bland, parish Narragudgil, the southern part of portion 56; B. 3,548-1,946. Area, about 57 acres 2 roods.	Grazing and conservation of water.	22 July, 1925, to 31 Dec., 1935.	7 8 7‡‡	3 0 11	6 0 0	11 0 0	1 19 1	.....	Bland.
1925-12454	1924-2, Yass ...	Pratten, Herbert Edward, of 26 Jamieson-street, Sydney.	County King, parish Mundoonen, portion 234; K. 7,115-1,995. Area, 121 acres 2 roods.	Grazing ...	1 Aug., 1924, to 31 Dec., 1938.	1 5 4	1 15 11	8 0 0	11 0 0	1 4 1	.....	Goodradigbee.
1925-12587	1924- 3, Yass ...	Pratten, Herbert Edward, of 26 Jamieson-street, Sydney.	County King, parish Mundoonen, portion 232; K. 7,113-1,995. Area, 69 acres 2 roods.	Grazing ...	1 July, 1924, to 31 Dec., 1938.	1 0 0	1 10 0	6 6 8	9 6 8	1 10 0	.....	Goodradigbee.
1925-12452	1924- 4, Yass ...	Pratten, Herbert Edward, of 26 Jamieson-street, Sydney.	County King, parish Mundoonen, portion 233; K. 7,114-1,995. Area, 123 acres.	Grazing ...	1 July, 1924, to 31 Dec., 1938.	1 5 9	1 18 8	8 0 0	10 0 0	0 1 4	.....	Goodradigbee.
1925-10173	1924-11, Yass...	Franklin, Thomas Maurice, and Franklin, Joseph James, of Yass.	County Cowley, parish Narrangullen, the eastern part of portion 27; C. 1,361-1,793. Area, 320 acres.	Grazing ...	15 Oct., 1924, to 31 Dec., 1929.	2 13 4	3 4 9	12 0 0	15 0 0	.....	0 4 9	Goodradigbee.
1925-12877	1924-14, Young	Fisher, George, of Bendick Murrell.	County Monteagle, parish Wambanumba, portion 427; M. 6,403-1,780. Area, 40 acres 1 rood.	Grazing and agriculture.	1 Jan., 1925, to 31 Dec., 1934.	1 10 2	1 10 2	6 6 7	8 6 8§§	0 9 11	.....	Burrangong.

* Inclusive of 5s. for Crown improvements. † Inclusive of 17s. for Crown improvements. ‡ Inclusive of 10s. for Crown improvements. § See conditions. ‖ Inclusive of 6s. 6d. for Crown improvements. ¶ Inclusive of 10s. 6d. for Crown improvements.
** Lodged with C.P. application 1921-12, withdrawn. †† Inclusive of £3 2s. for Crown improvements. ‡‡ Inclusive of £4 15s. 8d. for Crown improvements. §§ Lodged with Special Lease application 1923-13, refused.

FOR SPECIAL CONDITIONS, &c., SEE NEXT PAGE.

NOTIFICATION OF GRANTING OF SPECIAL LEASES—*continued.*

Special Conditions, Provisions, Exceptions, Covenants, and Reservations.

Special Leases 1924-27, 1924-27, Carcoar. Rupert Leslie Smith and Donald Elliott, respectively.—The leases shall be subject to conditions 1, 2, 4 to 17, and 19 to 23 of Regulation No. 106 (notified 24th April, 1924).

Special Leases 1922-10, 1922-11, Cooma. Alexander James Ware and Thomas Cahill, respectively.—The leases shall be subject to conditions 1, 4 to 20, and 23 of Regulation No. 106 (notified 24th April, 1924), and to the following conditions:—(*a*) The right is reserved to the public of free access along the bank of the watercourse adjoining the land. (*b*) The rent for the last seven years of the term of the lease may be reappraised upon reference by the Minister or at the request of lessee made during the first six months of such period of seven years.

Special Lease 1925-2, Grafton. Frank Raymond Edgar Geary.—The lease shall be subject to conditions 1, 4 to 16, 18 to 20, and 23 of Regulation No. 106 (notified 24th April, 1924), and to the following special conditions:—(*a*) No residence or other structural improvements shall be erected on the land during the currency of the lease. (*b*) The right is reserved to the Grafton City Council or the Minister for Public Works or persons duly authorised by them, to enter upon the land leased at any time for the purpose of carrying out drainage works which may appear necessary in the public interest, and no compensation shall be payable to lessee for any disturbance thus created or for any land withdrawn for drainage purposes.

Special Lease 1924-19, Inverell. Matthew George Charter. The lease shall be subject to conditions 1, 2, 4 to 20, and 23 of Regulation No. 106 (notified 24th April, 1924), and to the following special condition:—The lessee shall reside for the whole term of the lease on the land leased. "Residence" for the purpose of this condition shall be taken to mean continuous and bona fide living on the area mentioned in the preceding sentence as the holder's usual home without any other habitual residence.

Special Leases 1925-1, Bathurst; 1924-8, Boorowa; 1925-6, Carcoar; 1925-4, Kempsey; 1925-1, Maitland; 1924-3, Tumut; 1924-9, Wyalong; 1924-14, Young. Rebecca Sargeant, Charles Fairall, Jeremiah Clayton, William Henry Milligan, John Thomas Britton, John Joseph Miller, Albert George Erskine, and George Fisher, respectively.—The leases shall be subject to conditions 1, 2, 4 to 20, and 23 of Regulation No. 106 (notified 24th April, 1924).

Special Lease 1925-2, Maitland. Henry Alexander Carlisle Noble.—The lease shall be subject to conditions 1, 2, 4 to 13, 19, 20, and 23 of Regulation No. 106 (notified 24th April, 1924), and to the following special conditions:—Free and uninterrupted access through the lease to the drain along the western boundary of the land leased for inspection and repairs at all times either by officers of the Department of Public Works or by whom the Minister may authorise is reserved, and shall not be interfered with by lessee.

Special Lease 1924-3, Moss Vale. William John White, junior.—The lease shall be subject to conditions 1, 2, 4, 5, 7 to 20, and 23 of Regulation No. 106 (notified 24th April, 1924), and to the following special conditions:—(*a*) The right is reserved to the public of free access along the bank of the watercourse adjoining the land. (*b*) Subject to tenant-right (if any) held by the holder of Conditional Lease 26,070, Moss Vale, in any improvements effected during the currency of that lease, all improvements on the land shall upon forfeiture, surrender, or expiration of the period of this lease become the property of the Crown, and no compensation shall be payable therefor, but upon application within one month after such forfeiture, surrender or expiration, the Minister may permit the former lessee to remove any movable improvements effected by him or at his own expense. In all cases where such permission has been given the improvements must be removed within three months after the date of forfeiture, surrender or expiration.

Special Leases 1924-73, Molong; 1922-2, Queanbeyan. John Henry Wythes and William Ambrose Cartwright, respectively.—The leases shall be subject to conditions 1, 4 to 20, and 23 of Regulation No. 106 (notified 24th April, 1924).

Special Lease 1924-7, Wellington. James Hartley.—The lease shall be subject to conditions 1, 4 to 20, and 23 of Regulation No. 106 (notified 24th April, 1924), and to the following special condition:—The lessee shall reside for the whole term of the lease on the land leased. "Residence" for the purpose of this condition shall be taken to mean continuous and bona fide living on the area mentioned in the preceding sentence as the holder's usual home without any other habitual residence.

Special Lease 1924-2, Yass. Herbert Edward Pratten.—The lease shall be subject to conditions 1, 2, 4 to 17, and 19 to 23 of Regulation No. 106 (notified 24th April, 1924), and to the following special conditions:—(*a*) The marks in connection with any trigonometrical station erected on the land shall not be interfered with, and the unrestricted right of access to such station by authorised persons and also the right to clear sight lines to surrounding stations is reserved at all times. (*b*) The lessee shall take all necessary precautions to preserve the trigonometrical station and the cairn, masts, and vanes which might be erected thereon. (*c*) No buildings shall be constructed nor shall any trees be planted on any part of the reserves as would make observations to and from surrounding stations difficult to effect.

Special Leases 1924-3, 1924-4, Yass. Herbert Edward Pratten.—The leases shall be subject to conditions 1, 2, 4 to 17, and 19 to 23 of Regulation No. 106 (notified 24th April, 1924).

Special Lease 1924-11, Yass. Thomas Maurice Franklin and Joseph James Franklin.—The lease shall be subject to conditions 1, 2, 4, 5, 7 to 20, and 23 of Regulation No. 106 (notified 24th April, 1924), and to the following special conditions:—Subject to tenant-right (if any) held by the holder of Conditional Lease 28,132, Yass, in any improvements effected during the currency of that lease, all improvements upon the land shall upon forfeiture, surrender, or expiration of the period of this lease, become the property of the Crown, and no compensation shall be payable therefor; but upon application within one month after such forfeiture, surrender, or expiration the Minister may permit the former lessee to remove any movable improvements effected by him or at his expense. In all cases where such permission has been given the improvements must be removed within three months after the date of forfeiture, surrender, or expiration.

[511]

Sydney, 24th July, 1925.

APPROVAL OF AFTER-AUCTION PURCHASES.

IT is hereby notified that the following applications under section 64 of the Crown Lands Consolidation Act, 1913, have been approved. The balance of purchase-money must be paid subject to the same terms and conditions as were notified in the Government Gazette in connection with the offering at auction on the dates specified hereunder, and to Regulations 90 and 222.

P. F. LOUGHLIN, Minister for Lands.

No. of Papers.	Name of Applicant, Address, and Occupation.	Date of Application.	Description of Land.							Offered for Sale.		Area.	Price.	Balance to be paid in—	Catalogue No. of Plan, &c.	Shire.
			Land District.	Portion.	Parish.	County.	Allotment.	Section.	Town or Village.	Date.	Place.					
Sales 1925–		1925.							EASTERN DIVISION.			a. r. p.	£ s. d.			
8548	Margaret Harvey Coventry, Brookstead, Armidale, spinster.	5 March	Armidale	112	Guyra ...	Sandon ...	...	...	.....	9 Aug., 1922	Armidale ...	9 3 30	39 15 0	12 months	S. 4,501-1,660	Dumaresq (c)
14820	John Robert Souter, Glen Innes, clerk.	12 May	Glen Innes.	...	.....	.....	5	72	Glen Innes.	22 April, 1925	Glen Innes ..	1 1 14	40 0 0	3 equal annual instalments.	G. 18-1,532 R.	Municipality of Glen Innes (s)
							6	72	do ...	22 ,, ,,	do ...	20 0 0	950 0 0	10 ,, ...		
14680*	Mary Leake, wife of James Leake, P.O., Cessnock.	24 April	Maitland	...	.....	.....	4	2	Pokolbin	14 June, 1924	Cessnock ...	0 2 0	10 0 0	12 months	Pokolbin 1 ...	Cessnock (T)
15214†	William Thomas Lonsdale, care of A. Murfin Neath, coal-miner.	11 Feb.	do ...	—	.....	.....	22	12	Neath ...	29 Mar., 1919	East Maitland	0 1 0	10 0 0	12 ,, ..	Neath 13 ...	do (T)
14994‡†	Sidney Phillips and Ellen Phillips, wife of Sidney Phillips, road-layer, Fourth-street, Weston.	30 April	do ...	—	.....	.....	5	15	Abernethy	14 Feb., 1925	Abernethy ...	0 1 0	18 0 0	2 equal annual instalments.	Abernethy 10 R.	do (T)
15879‡†	Sidney Phillips, Abernethy P.O., via Cessnock, road-layer.	8 May..	do ...	—	.....	.....	4	15	do ...	14 ,, ,,	do ...	0 1 0	18 0 0	2 ,, ...	do ...	do (T)
14712†	Wilfred Horace Purcell, Neath, miner.	24 Jan...	do ...	—	.....	.....	20	8	Neath ...	29 Mar., 1919	East Maitland	0 1 0	14 0 0	12 months	Neath 9 ...	do (T)
14913‡†	Amilda Mary Ridgely, wife of James William Ridgely, Abernethy.	29 April	do ...	—	.....	.....	7	15	Abernethy	14 Feb., 1925	Abernethy ..	0 1 0	21 0 0	2 equal annual instalments.	Abernethy 10 R.	do (T)
12597	Ervine Samuel Oriel, Molong, labourer.	1 June	Molong...	—	... .	.....	14	72	Molong...	20 ,, 1918	Molong ..	0 1 23¼	8 0 0	12 months	Molong 70-1,342.	Municipality of Molong (T)
15477‡	Alice Mary Bowyer, wife of Francis Septimus Bowyer, Hibbard P.O., via Port Macquarie.	6 May	Port Macquarie.	433	Macquarie	Macquarie	...	...	.....	11 April, 1923	Port Macquarie.	0 2 0	6 0 0	12 ,, ...	M. 6737-666	Municipality of Port Macquarie (s)
14993‡	Annie Keziah Milgate, wife of Sydney Harold Milgate, Port Macquarie.	8 ,,	do ...	447	do ...	do ...	—	...	.....	11 ,, ,,	do ...	1 0 0	9 0 0	12 ,, ...	M. 6543-666	do (s)

APPROVAL OF AFTER-AUCTION PURCHASES—*continued.*

No. of apers.	Name of Applicant, Address, and Occupation.	Date of Application.	Description of Land. Land District.	Portion.	Parish.	County.	Allotment.	Section.	Town or Village.	Offered for Sale. Date.	Place.	Area.	Price.	Balance to be paid in—	Catalogue No. of Plan, &c	Share.
Sales 1925-		1925.	EASTERN DIVISION.—*continued.*									a. r. p.	£ s. d.			
13310	Reginald Betts, Ilford-road, Kandos, foreman, cement works.	9 June	Rylstone	199	Rylstone	Roxburgh	...	...	.....	22 Jan., 1924	Kandos ...	0 1 0	47 0 0	12 months	R. 3,928–1,496	Rylstone (C)
14813‡	Colin Pearse, 11 Hastings-street, Marrickville, insurance inspector.	1 ,, ...	do ...	...	.....	.....	10 6	4 4	Clandulla do ...	2 May, 1925 2 ,, ,,	Clandulla ... do ...	0 2 0 0 2 0	25 0 0 22 0 0	3 equal annual instalments.	C. 6-2,346 R.	Rylstone (T)
5281	William Wallace Learmont, Box 40, Tumut, storekeeper.	25 Feb...	Tumut ...	250	Tumut ...	Wynyard	...	...	.....	14 Jan., ,,	Tumut ...	9 0 3	25 0 0	3 ,, ...	W. 3,763–2,119 R.	Gadara (S)
5284	William Wallace Learmont, Box 40, Tumut, storekeeper.	25 ,, ...	do ...	249	do ...	do ...	...	...	.....	14 ,, ,,	do ...	8 0 0	20 0 0	3 ,, ...	do	do (S)
		1925.	CENTRAL DIVISION.													
14509‡	Donald Cleaver Murdoch, care of W. Murdoch, Howlong, clerk.	20 May .	Corowa...	...	.....	.....	5	107	Howlong	30 April, 1925	Howlong ...	0 1 8	15 0 0	12 months	Howlong 47...	Hume (T)
9084	John McGregor Lilburne, Mathoura, sawmill manager.	6 April	Denili-quin.	...	.....	.....	3	98	Mathoura	31 Mar., ,,	Mathoura ...	0 1 3½	30 0 0	3 equal annual instalments.	M. 27-1,665...	Murray (T)
14521	Harold Charles England, Barber-lane, Gunnedah, labourer.	18 June.	Gunne-dah.	495	Gunne-dah.	Pottinger	...	...	.....	19 ,, ,,	Gunnedah ...	4 0 2	24 0 0	2 ,,	P. 5,653–1,781	Liverpool Plains (C)
15153‡	John Feehan, Goolgowi Siding, fettler.	14 May .	Hillston	...	.....	.....	2	2	Goolgowi	13 May, 1925	Hillston ...	0 1 10	18 0 0	2 ,,	Goolgowi 3 ...	Carrathool (T)
		14 ,,	do ...	...	.....	.....	1	2	do ...	13 ,, ,,	do ...	0 1 10	20 0 0	2 ,,	do ...	do (T)
12219	William Henry Stonham, Lake Cargelligo, common ranger.	20 ,,	do ...	...	.....	.....	7	44	Lake Cargelligo.	19 June, 1918	Lake Cargelligo.	0 1 19½	28 0 0	3 ,,	C. 92–,20 9 ...	Lachlan (T)

* Purchaser restricted to one lot.

† Sale is restricted to the surface and 50 feet below, and no claim may be made for damages against the Crown or any mining lessee in the event of subsidence caused by mining operations.

‡ Purchaser restricted to two lots.

[503] Water Conservation and Irrigation Commission's Office, Sydney, 24th July, 1925.

NOTIFICATION OF THE SETTING APART OF CROWN LANDS WITHIN YANCO No. 2 IRRIGATION AREA FOR IRRIGATION FARM PURCHASES OR IRRIGATION FARM LEASES.

IN pursuance of the provisions of the Crown Lands Consolidation Act, 1913, and the Acts amending the same and of the Irrigation Act, 1912-1924, I, the Minister for Agriculture, do hereby declare that the lands described in the Schedule of Lands hereto, are available for disposal by way of purchase in fee-simple as Irrigation Farm Purchases or by way of lease as Irrigation Farm Leases; And I specify the 4th August, 1925, as the date on and after which such purchases and leases may be applied for; and the lands comprised within holdings Nos. 1,534, 1,535, 1,575 and 1,576, on the said Schedule are hereby described as suitable for dairying; and I state in the sixth column of the said Schedule opposite each holding the number of water rights which are a fixed charge on each holding specified in such Schedule, and in the seventh column of such Schedule I have fixed the price for such water rights. The period of three years after the date of the granting of the application for every purchase or lease is hereby specified as the period within which the holder is to effect on the holding to the satisfaction of the Water Conservation and Irrigation Commission (hereinafter called the "Commission") improvements to a value of not less than £750. Every application for a purchase or lease shall be accompanied by the whole of the notified value of the improvements which are the property of the Crown on the land applied for; and I determine that the special conditions and matters set out in the Schedule of Conditions hereto, shall be the special conditions as to improvements, cultivation, preservation or planting of timber and other matters as require to be regulated in the public interest in respect of the lands described in the Schedule of Lands, and the same shall be conditions attaching to every purchase or lease of any of the said land.

W. F. DUNN,
Minister for Agriculture.

SCHEDULE OF CONDITIONS.

1. Neither the Commission nor the Crown shall be liable to any person for any damage sustained to the holding or to any property thereon by subsidence, reflux, flood, seepage, soakage, or overflow which may now or from time to time or at any time hereafter be caused by or arise out of the construction, maintenance and use of any works constructed or to be constructed under the Barren Jack Dam and Murrumbidgee Canals Construction Act, 1906, the Murrumbidgee Irrigation Act, 1910, or the Irrigation Act, 1912-1924, or any amendments to same, or any present or future statute for the conservation, distribution, and/or drainage of water, or by the said works being either wholly or in part destroyed, damaged or affected by fire, flood, storm, tempest, or other accident, nor shall there be in consequence of any damage sustained as aforesaid any abatement of any moneys payable to the Crown or Commission.

2. The holder shall, within six months after the date of granting of the application for the holding, fence the boundaries thereof with substantial fencing of good material and workmanship and shall at all times thereafter keep the said boundaries so fenced: Provided that if at any time the Commission considers such fencing unsatisfactory the holder shall erect fencing of such class and material and within such period as the Commission may direct in a written notification to the holder.

3. No building shall be erected nor shall the erection of any building be commenced on any holding without the approval of the Commission, in writing, to the design, specification, and position thereof being first had and obtained.

4. The holder shall at all times properly cultivate and care for his holding and maintain the improvements thereon in good order and condition to the satisfaction of the Commission.

5. No noisome, dangerous, or offensive business or process shall be carried on or permitted to be carried on on any holding unless the written consent of the Commission shall have been first had and obtained, and all conditions embodied in such consent (if given) shall be duly observed and performed.

6. No act shall be done or omitted on or in respect of any holding in contravention of the provisions of the Liquor Act, 1912, or any existing or future statute amending the same, and the conviction of the holder of any holding or any person whomsoever for or in respect of any act so done or omitted shall be conclusive evidence of the breach of this condition.

7. The Commission shall have power without compensation to the holder or abatement of any moneys payable to the Crown or Commission to construct, or cause to be constructed, above and/or below ground in and through any and every holding channels, drains and other works for the conservation, distribution and/or drainage of water for any purpose and works for the conveyance of electrical energy or power and to repair, maintain, or alter such channels, drains, other works, and works, and to use the same respectively for the objects and purposes herein mentioned or referred to, and to attach wires to any building for the conveyance of electricity or any other purposes whatsoever.

8. Any person authorised by the Commission shall have at all times full and free right of ingress, egress, and regress into, out of, and over every holding with or without horses, teams, vehicles, scoops, and other implements and all materials and workmen for the purpose of constructing, repairing, maintaining or altering channels, drains and other works, and works, and attaching wires as aforesaid within or upon such holding or for the purpose of inspecting such holding or doing such things as the Commission or its servants are authorised by any condition or provision of or applying to the holding or any law or regulation to do.

9. No holding shall be watered by the holder or any other person to such an extent as will in the opinion of the Commission injure the land for cultivation or grazing purposes and without the consent of the Commission in writing being first obtained, no land shall be watered by the holder or any other person (other than the land planted with trees, vines, crops, or grasses, other than natural grasses) which is not to be forthwith ploughed for the purpose of fallowing or for planting trees, vines, crops, or grasses, other than natural grasses.

10. Unless the consent in writing of the Commission be first obtained, no structure, building, fixture, fence or other improvement on any holding in respect of which any money is owing to the Commission shall be removed, destroyed, or damaged by the holder or any other person.

11. There is netting on part of the fencing on Holding 1,575 which is not included in the value of the Crown improvements, and the right is hereby reserved to the Commission to remove the whole or part of such netting at any time.

SCHEDULE OF LANDS.

WITHIN YANCO No. 2 IRRIGATION AREAS.

Holding No.	Portion No.	Parish.	County.	Total Area.	Water Rights.	Price for such water rights per annum (subject to alteration by Minister from time to time).	Crown Improvements. Description.	Value.	Whole or what instalment of value to accompany application.
				a. r. p.		£ s. d.		£ s. d.	£ s. d.
1534	470	Yarangery	Cooper ...	148 0 0	80	30 0 0	Fencing..	8 0 0	8 0 0
1535	462	Do ...	do ...	217 2 0	80	30 0 0	do ...	78 15 0	78 15 0
				(ex. res.)					
1575	537	Do ...	do ...	201 3 0	80	30 0 0	do ...	46 0 0	46 0 0
1576	538	Do ...	do ...	231 2 0	80	30 0 0	do ...	20 11 0	20 11 0

[505] Water Conservation and Irrigation Commission's Office,

Sydney, 24th July, 1925.

IN pursuance of the provisions of the Crown Lands Consolidation Act, 1913, and the Acts amending the same the Water Conservation and Irrigation Commission hereby notifies that it determines that the purchase-money for an Irrigation Farm Purchase and the annual rental for an Irrigation Farm Lease of the lands described in the Schedule hereto, duly notified by the Minister for Agriculture, as available for disposal by way of purchase in fee-simple as Irrigation Farm Purchase or by way of lease as Irrigation Farm Lease shall be the sums respectively set out in the ninth and tenth columns of the said Schedule.

Sealed with the Seal of the Water Conservation and Irrigation Commission, this twenty-second day of July, 1925.

(L.S.) GEO. J. EVATT,
Commissioner.

The Common Seal of the Water Conservation and Irrigation Commission was hereunto affixed by George Joseph Evatt, a Commissioner appointed under the Irrigation Act, 1912-1924, in the presence of,—

H. Bevan,
Secretary.

Schedule.

YANCO No. 2 IRRIGATION AREA.

Holdings No.	Portion No.	Parish.	County.	Total area.	Approximate area too high for irrigating by gravitation.	Approximate area which may be irrigated by pumping.	Approximate area liable to flood or too low to be drained.	Purchase money for Irrigation farm purchase.	Annual rental for irrigation farm lease for first period of 23 years.	Survey fee.	Minimum deposit (including £5 which may be applied to payment of rent or purchase-money, as the case may be).	Plan Cat. No.
				a. r. p.	a. r. p.		a. r. p.	£ s. d.	£ s. d.	£ s. d.	£ s. d.	
1534	470	Yarangery	Cooper...	148 0 0	18 0 0	.....	7 0 0	1,110 0 0	55 10 0	8 0 0	21 0 0	C. 4,770-1,804.
1535	462	Do ..	do ..	217 2 0 (ex. reserve).	40 0 0	.....	42 0 0	1,305 0 0	65 5 0	9 6 8	93 1 8	C. 4,766 ,,
1575	537	Do ..	do ..	201 3 0	7 0 0	.....	4 0 0	1,513 3 4	75 13 2	9 6 8	60 6 8	C. 5,001 ,,
1576	538	Do ..	do ..	221 2 0	8 0 0	.....	17 0 0	1,620 10 0	81 0 6	9 6 8	54 17 8	C. 5,002 ,,

Note.—The holdings are considered to be complete as regards provision for access and outlet from supply channel, and any further works of those classes must be constructed at the expense of the holders. The holdings do not carry any right to additional irrigable, non-irrigable, or dry area lands. The holdings are traversed by channels of varying depth, which the holders may have to completely fill in to ensure proper irrigation by gravitation. Of the low ground 5 acres in holding 1,534, 30 acres in holding 1,535, and 3 acres in holding 1,576 are located in channels.

GENERAL INFORMATION.

Any person (other than a married woman not living apart from her husband under an order for judicial separation made by a Court of competent jurisdiction) of or over the age of sixteen years in the case of a male, and of or over the age of eighteen years, in the case of a female— or two or more such persons jointly—may apply for an irrigation farm lease or an irrigation farm purchase.

An application for an irrigation farm lease or an irrigation farm purchase shall be on Form 69 (Crown Lands Consolidation Act, 1913), and must be accompanied by a deposit of £5 (which may be applied to payment of rent or purchase-money as the case may be), and the prescribed survey fee, and the whole or such instalment of the value of Crown improvements as is notified in the above Schedule of lands. Stamp-duty must also be lodged with an application for an irrigation farm purchase.

The application, which shall clearly set out whether the land is applied for as an irrigation farm lease or an irrigation farm purchase, shall be lodged with the Water Conservation and Irrigation Commission, at Leeton, N.S.W., by the applicant in person, or by his agent in person duly authorised for the purpose in writing, during office hours on 4th August, 1925, or during office hours on any subsequent business day, or may be forwarded on any day to the said Commission at Leeton in a posted letter, but so as not to be received by the Commission before 4th August, 1925.

Applications received on any day from 4th August, 1925, to 8th August, 1925, inclusive, where conflicting, will be treated as simultaneous.

Applications must be made in good faith, that is to say, the sole object of the applicant in making the application must be to obtain the land in order that he may hold and use it for his own exclusive benefit according to law. If an application is made otherwise than in accordance with the provisions of the Crown Lands Consolidation Act, 1913, the moneys accompanying such application are liable to be forfeited to the Crown.

In addition to the liability to forfeiture and other liabilities incurred by a breach of Condition 10, a penalty not exceeding £100 (in addition to the payment of the value of such property removed or of compensation for such damage or destruction) is provided by section 9A, Irrigation Act, 1912-1924.

A condition of residence, the performance of which by the holder shall commence within six months after the date of granting of the application, shall attach to the holding until the Commission certifies, in the manner prescribed, that improvements of the required value have been effected to its satisfaction. The said certificate may be withheld if, in the opinion of the Commission, the holding is not being satisfactorily developed.

The Commission may grant exemption, either wholly or partly, from compliance with, extension of time for, performance of, alteration, modification, or cancellation of any special or other condition attaching to the holding, subject to such terms and stipulations as it may deem fit, and the breach of any such term or stipulation shall render the holding liable to be forfeited.

The annual rent in respect of an irrigation farm lease shall be paid on or before the 30th day of June in each year, and shall commence from the date of service of notification by the Commission to the occupier of the granting of the lease, the first payment thereof to be made on or before the 30th day of June next following the date of such service for the broken period from the latter date.

The balance of purchase money, in respect of an irrigation farm purchase, after payment of deposit, shall be paid by seventy-three (73) equal half-yearly consecutive instalments (unless the purchaser desires to pay sooner), including principal and interest at the rate of 6½ per centum per annum.

Interest at such rate on the balance of purchase money from the date of granting of the application to the 30th day of June or the 31st day of December, whichever first follows such date of granting, shall be due on and payable on or before such 30th day of June or 31st day of December, while the first of such instalments shall be paid on or before the 30th day of June or 31st day of December, whichever first follows the date on which the said interest is due.

The annual charge in respect of the water rights at the price fixed shall commence to be payable from the date of notification by the Commission to the occupier that water is available (subject to the Regulations of the Commission), and shall be paid by equal half-yearly payments on or before the 30th day of June and the 31st day of December in each year: Provided that the first payment shall be made on or before the 30th day of June next following the date on which the charge commences to be payable, and shall be apportioned for the broken period, if any, from such date to such 30th day of June.

The price or rate fixed for any water rights may at any time, if deemed expedient, be altered by notification in the Government Gazette.

On application by any occupier the Commission may allot him additional water rights from time to time. The price for these additional water rights may, however, be higher than the rate charged for the fixed water right, as set out in the Schedule of Lands.

The Commission may, subject to such conditions as it may deem fit to impose, suspend the payment by any occupier of any money due or owing, or to become due or owing, to the Crown or the Commission on any account whatsoever.

The title to an irrigation farm lease is a lease in perpetuity. Upon compliance with the conditions of the lease and payment of the prescribed fees a grant of such lease shall issue. Such grant will be subject to the conditions attaching to the perpetual lease, which include, inter alia, provisions for perpetual payment of rent.

The holder of an irrigation farm lease, the conditions of which have in the opinion of the Commission been complied with, may, subject to the provisions of section 145 of the Crown Lands Consolidation Act, 1913, with the consent in writing of any mortgagee or person holding security thereover, convert the same into an irrigation farm purchase.

Upon payment of any moneys due in respect of Crown improvements and of purchase-money and interest, in respect of an irrigation farm purchase as set out above, together with the prescribed fees, and if the Commission is satisfied that all conditions attaching to the purchase have been complied with, a Crown grant, which shall be for an estate in fee-simple, shall issue in the prescribed form.

The holding may not be transferred or otherwise dealt with in any manner whatsoever unless the consent thereto of the Commission, in writing, has been obtained.

The holding shall not be used to plant any area of orchard or vineyard to a greater extent than one acre.

None of the provisions of the Country Towns Water and Sewerage Acts, 1880-1905, or of the Local Government Act, 1919, or of any Act amending same, applies within an irrigation area. The Governor may, by proclamation published in the Government Gazette, constitute any irrigation area or portion thereof as a municipality or shire; and thereupon the Local Government Acts shall apply, subject to such alterations as may be made by regulation. Pending the constitution of an irrigation area or portion thereof as a municipality or shire, the Commission may make and levy a general rate and special or local rates on any land within that irrigation area or portion, and may also impose charges for Local Government services in respect of which the aforesaid rates are not made and levied. The general rate shall be made and levied for the purpose of meeting the cost of Local Government services generally, and the special or local rates for street lighting and other similar particular services.

Application forms and full particulars may be obtained at the Offices of the Water Conservation and Irrigation at Sydney, Leeton and Griffith.

[W.C. & I.C. 1925-6,802; M.I.S. 1925-C6,124]

---

[536] Sydney, 24th July, 1925.

NOTIFICATION OF EXECUTION OF SETTLEMENT LEASES CONSEQUENT UPON SUBDIVISION.

NOTICE is hereby given that consequent upon subdivision under section 257, Crown Lands Consolidation Act, 1913, the undermentioned Settlement Leases were, on the 16th July, 1925, executed by His Excellency the Governor, and have been forwarded for delivery to the Lessees, to the Crown Land Agent of the District in which the lands are situated.

The lessee is required to take delivery of each lease, and give a receipt in writing for the same in Form 37 within three months from the date of this notice, failing which the Minister may declare the lease to be null and void, and any moneys lodged with the application forfeited to the Crown.

The lessee must pay to the Crown Land Agent, at time of delivery of lease, a fee of £1 10s. 0d. for each lease.

P. F. LOUGHLIN, Minister for Lands.

Nos. of Leases under subdivision.	Land District.	Name of Lessee.	No. of Portion and Plan.	Parish.	County.	Shire.	Area.	Annual Rental for Current Period.	Date of Expiration of Lease.
							a. r. p.	£ s. d.	
402	Moree	Richard Middleton Woods	109; C. 1,651-1,880 ..	Bogree ..	Courallie..	Boomi .	2,291 1 0	43 4 0	4 Aug., 1937
1922-3	Do	do ..	106; C. 2,549-1,880 .	Talmoi ..	do ..	do ..	709 0 0	11 16 4	4 ,, ,,
388	Urana	Hugh Angus and Angus Andrew McKay.	8; U. 2,810-1,881 ..	Comber-mere.	Urana ..	Urana ..	757 0 0	75 14 0	9 Sept., 1936
1925-1	Do	do ..	7, 9; U. 2,510-1,881 ..	do ..	do ..	do ..	1,434 0 0	143 8 0	

[507] Western Land Board Office,
Sydney, 24th July, 1925.

FORFEITURE OF WESTERN LANDS LEASE.

IT is notified, for public information, that the undermentioned Western Lands Lease is hereby forfeited for non-fulfilment of conditions. It is also notified that all moneys paid in connection with this lease are forfeited to the Crown.

P. F. LOUGHLIN, Minister for Lands.

No. of Western Lands Lease	No. of Papers	Name of Lessee.	County.	Situation of Lease.	Block.	Area	Annual Rent.
						Acres.	£ s. d.
2879	W.L.B. 1925-5831	Andrew Francis Watts and Philip Brilliant.	Blaxland ...	Within areas withdrawn from Western Lands Leases No. 20 "Dine Dine" and No. 577 "North Euabalong."	679	17,759	19 4 9

[538] Sydney, 24th July, 1925.

REVERSAL OF FORFEITURE OF SPECIAL LEASES.

IT is hereby notified for general information, that the forfeiture of the Special Leases hereunder particularised, which was published in the Government Gazette of the 26th June, 1925, (unless otherwise stated) has been reversed, subject to any conflicting interests.

P. F. LOUGHLIN, Minister for Lands.

SCHEDULE.

No. of Papers.	No. of Lease.	Name and Address.	County.	Parish.	Portion.	Area.	Annual Rent.	Shire.
						a. r. p.	£ s. d.	
1915- 532	1913- 1, Albury..	Smith, William Ludwig, of Larrington.	Goulburn ..	Albury	714	12 2 10	2 10 3	Hume.
1922- 239	1915- 8, Bathurst	Hanrahan, Patrick John, of Daisy Bank, Black Springs.	Westmoreland	Swatchfield.. ..	32	120 0 0	8 0 0	Oberon.
1925- 915	1923 25, Casino ..	Cavanagh, John, of Wiangaree.	Rous	Wiangaree	74	12 3 0	5 2 0	Kyogle.
1924-13071	1924- 3, ,, ..	Grieve, James Wilson, of the Risk, Kyogle.	do	Roseberry	W.R. 518	25 0 0	6 8 6	do
1924-14615	1924- 5, ,, ..	Walters, Ernest Richmond, of Kyogle.	do	Fairymount ..	174	1 2 21½	1 0 0	do
1925- 6386	1922-10, Condobolin.	Lunt, Wilfred, of Wolstan, Euglo.	Gipps	Euglo	21	428 2 0 (ex. road).	16 1 5	Lachlan.
1924- 8063	1913-9, Coonamble.	O'Donnell, Mary Jane, of Coonamble.	Leichhardt ..	Coonamble	206	46 3 0	5 16 10	Wingadee.
1922- 3849*	1914-4, Dubbo ..	Howard, Robert, of Trangie..	Narromine ..	Trangie, village of Trangie.	.....	26 2 0	3 6 3	Timbrebongie.
1924- 7164	1922-24, Forbes..	Ryan, William Joseph, of Forbes.	Ashburnham ..	Wise	40	68 2 0	3 8 6	Jemalong.
1925- 8413	1723, Grafton ..	Kennedy, Timothy, and Mary (executor and executrix of the will of late John Kennedy), and Beahan, Margaret, of Whiteman's Creek	Clarence ..	Eaton	Sp. L. 97-44 ..	185 0 0	26 0 0	Copmanhurst.
1924-19407	1920-19, ,, ..	Ross, Walter James Augustus, of South Woodburn.	Richmond ..	Tabbimoble ..	29 and 25	1,145 2 0	19 8 8	Woodburn.
1922-16178	1921-74, ,, ..	Jackson, Neil, of Ulmarra ..	Clarence ..	Maryvale	W.R. 30086	10 0 0	2 0 0	Orara.
1903-21209	3872, Gundagai..	Lindley, Thomas George, of South Gundagai.	Wynyard ..	South Gundagai ..	254	154 3 0	10 6 4	Gundagai.
1907- 9029	1906-36, ,, ..	do do ..	do .	do ..	209	20 0 0	1 6 8	do
1921-11131	1915- 5, ,, ..	do do ..	do ..	do ..	253	89 3 31	7 13 3	do
1923-10363	1919-45, Kempsey	Briggs, Clarence William, of Frederickton.	Dudley ..	Yarrabandinni ..	R. 22759	6 3 0	1 0 0	Macleay.
1923-14660	1923-4, Lithgow..	O'Connell, John, of Duckmaloi	Westmoreland	Norway .. .	317 and 318	101 0 0	1 9 6	Oberon.
1924-16737	1908-19, Moree ..	Fing, Cecil Walter, of Pallamallawa.	Courallie ..	Parramellowa ..	Section 33, village Paramellowa.	16 0 0	1 0 0	Boolooroo.
1924-20530	1920-16, Moruya..	Allen, Thomas George, of Gallia, Cobargo.	Dampier ..	Wadbilliga	21	100 0 0	2 10 0	Eurobodalla.
1924 14311	1924- 1, Murwillumbah.	The Uki Timber Company, Limited.	Rous	Nullum	203	2 0 6	4 0 0	Tweed.
1924-19182	1924- 3, Narrandera.	Withers, Lindsay Gordon, of Barellan.	Cooper ..	Barellan North ..	17	7 0 26	3 17 3	Yanko.
1924-15611	1921- 5, Newcastle.	Johnson, Mary, of Hexham ..	Northumberland.	Hexham	111	1 1 34	5 0 0	Tarro.
1922- 8014	1910- 5, Orange..	Workman, John, of Orange ..	Wellington ..	Coolamin	Sp L. 10-5	1?2 3 0	3 12 3	Macquarie.
1918-18571	1910-60, Parkes..	McGirr, Frank Demas, of Parkes.	Ashburnham ..	Currajong	912	25 0 0	2 10 0	Goobang.
1918-18571	1913-14, ,, ..	McGirr, Frank Demas, of Parkes.	do ..	do	832	22 3 30	2 17 6	Municipality of Parkes.
1923-11175	1919- 9, Port Macquarie.	Mumford, Isaac, of Clunesley	Macquarie ..	Ellenborough ..	127	394 0 0	3 5 8	Hastings.
1921- 8334	1920-16, ,, ..	Steele, James John, of Port Macquarie.	do ..	Macquarie	456	211 3 0	3 10 7	do
1924-13853	1913-20, Tenterfield.	Gallagher, James, and Quinlan, Michael Donald, executors of estate of late Denis Quinlan, of Wilson's Downfall.	Buller	Ruby	56	320 0 0	5 6 8	Tenterfield.
1924-13853	1915-2, ,, ..	Quinlan, Michael Donald, of Amosfield.	do	Corry	.....	32 0 0	1 0 0	do
1918-10790	1910-58, Wyalong.	Crowe, Thomas Andrew, of West Wyalong.	Gipps	Wyalong	644	9 0 0	1 7 0	Bland.
1914- 259	1913-3, Young ..	Ashton, William Charles Henry, of Wombat Road, Wombat.	Monteagle ..	Young	2,163	21 2 20	1 12 6	Burrangong.

* Forfeiture notified in Government Gazette of 10th July, 1925.

[537] Sydney, 24th July, 1925.

CANCELLATION OF ANNUAL LEASES.

NOTICE is hereby given that the undermentioned Annual Leases have been cancelled, in accordance with the provisions of section 26A, subsection (4), Pastures Protection Act, 1912, the lands leased being covered by reserves passed to the control of Pastures Protection Boards.

The leases will terminate on 31st October, 1925.

P. F. LOUGHLIN, Minister for Lands.

SCHEDULE.

No. of Lease and Land District.	Name of Lessee.	Parish.	County and Shire.	Reserve covering Land leased.	Area.	Rent.
					a. r. p	£ s. d.
12621, Cowra ...	Grauss, Conrad William...	Tenandra ..	Bathurst; Waugoola ..	T.S. & C.R. 41,015.	123 0 0	2 11 3
1903-14, Dubbo ...	Wheeler, Henry Edmond	Warrie ..	Lincoln; Talbragar ...	W. & C.R. 953, and T.S. & C.R. 34,870.	24 0 0	2 0 0
15, ,, ..	Do ..	do ..	do do ...	do ...	40 0 0	3 0 0
11182, Narrabri ..	Boyle, John Charles ...	Weeta Waa ...	Jamison; Namoi ...	T.S.R. 1,425...	261 2 0	2 3 7
1919-, Walgett ..	Daly, William Henry ...	Pokataroo, Longpoint, Kamilaroi.	Denham and Benarba; Walgett.	T.S.R. 13,430...	1,150 0 0	9 11 8

[541] Sydney, 24th July, 1925.

NOTIFICATION DECLARING FARMS WITHIN SETTLEMENT PURCHASE AREAS AVAILABLE FOR APPLICATION.

It is hereby notified and declared, that the Settlement Purchase Farms, hereunder specified, will be available for Settlement Purchase application, under the provisions of the Closer Settlement Acts, on and after 31st August, 1925. All applications received between 31st August, 1925, and 5th September, 1925, both days inclusive, shall be deemed to have been lodged simultaneously.

An application shall be made on Form 18, and shall be lodged with the Crown Land Agent of the Land District in which the farm is situated, by the applicant in person, or by his agent, duly authorised in writing for that purpose, or his attorney, on 31st August, 1925, or on any subsequent business day, or may be forwarded to the Land Agent by post on any day, but so as not to be received by the Land Agent before the 31st August, 1925.

Any application must be accompanied by the prescribed deposit and stamp duty, unless the applicant is a discharged soldier, in which case such payments are optional.

The interest to be paid on the unpaid balance of purchase-money shall be at the rate of 5½ per centum per annum.

P. F. LOUGHLIN, Minister for Lands.

County.	Parish.	Portion.	Area.	Capital Value, including value of improvements.	Deposit and Annual Instalment at 6½ per cent.	Stamp Duty.	Nature of Improvements.	Nearest Town and distance therefrom.	Class of Land, Water Supply, &c.
SETTLEMENT PURCHASE FARM WITHIN PIPER'S SETTLEMENT PURCHASE AREA.									
EASTERN DIVISION.—Land District of Bathurst; Turon Shire.									
			a. r. p.	£ s. d.	£ s. d.	£ s. d.			
Roxburgh	Wotton ..	14, 15, 19, 25, 28, 35, 39, 42, 43, 44, 46, 61, 62.	1,069 1 11 (ex. roads).	2,560 0 0	166 8 0	19 10 0	Slab cottage and kitchen, stable, wool-shed, yards, fencing, clearing, and ringbarking.	About 15 miles from Bathurst.	Grazing land; comprises stony ridges and hills, parts steep and rocky; the timber comprises thick stringybark, grey, white, yellow, and red-box gum, and some apple, with oak along the river bank; about three-quarters has been effectively ringbarked; the soil is light-yellow and dark loams, with patches sandy; the farm is well and permanently watered by Macquarie River, gullies, and springs; the country is sound and adapted for grazing dry sheep; sufficient arable land for home use. Plans R. 88, 96, 296, 1,148, 1,796. 2,257, 2,265, 2,277, 3,982, 3,983, 4,105–1,426. Papers—Clo. Sett. 1,816-15.

Note.—No advance under Returned Soldiers Settlement Acts will be made in respect of this farm.

SETTLEMENT PURCHASE FARM WITHIN MILLTHORPE SETTLEMENT PURCHASE AREA.									
EASTERN DIVISION.—Land District of Orange; Canobolas Shire.									
Bathurst..	Shadforth .	84, 85	228 1 0	2,900 0 0	188 10 0	21 15 0	Houses and kitchen, dairy, well, trough, fencing, shed, stables, cow-bails, clearing, ringbarking, and suckering.	Milthorpe, about 4 miles.	Agricultural land, level, with some hilly country of basalt formation, red and grey soil; permanent and sufficient water in Frederick's Valley Creek and spring; partly suitable for cultivation of hay, potatoes, peas, pumpkins, &c., suitable for dairying. Annual rainfall, about 32 inches. Plans B 4,731 and 4,782–2,009. Papers—Clo. Sett. 10,083-15.
SETTLEMENT PURCHASE FARM WITHIN MORGAN'S (2) SETTLEMENT PURCHASE AREA.									
CENTRAL DIVISION.—Land District of Coonabarrabran; Coonabarabran Shire.									
Garvan ..	Derringulla	87	400 3 0	983 0 0	64 12 11	7 10 0	Cottage, kitchen, shed, fencing, clearing and ringbarking.	About 4 miles from Derringulla railway siding.	Agricultural and grazing land; a strip of land along Belar Creek comprises level creek frontages, with good red and black sandy loam soils; the remainder comprises gentle slopes of light-red and brown sandy soils rising to poorer sandstone and rocky ridges on north and west; permanent and sufficient water in Belar Creek and in springs and gullies; about half is arable in three areas; about 20 acres is suitable for lucerne, &c., the balance is rather inferior grazing land; the timber comprises gum, ironbark, stringybark, pine and apple; sound country; best adapted for dry sheep and cattle, but improvable to good all round carrying country. Plans C. 2,586–1,797. Papers—Clo. Sett. 7,655-30.
SETTLEMENT PURCHASE FARM WITHIN TIBBEREENAH SETTLEMENT PURCHASE AREA.									
CENTRAL DIVISION.—Land District of Narrabri; Namoi Shire.									
White ..	Turrawan ..	79	420 2 0	2,000 0 0	130 0 0	15 0 0	Cottage, hay-shed, kitchen, tanks, well, windmill, fencing, and clearing.	About 2 miles from Turrawan railway station.	Agricultural and grazing land; undulating country with reddish sand, reddish and sandy loam, reddish clayey loam, and heavy black crab-holey clay soils; there is scattered dead box, a few green box, and scattered apple-bush on about one half; there is a good supply of fresh water in a well and shallow tank; the country is sound and adapted for breeding and fattening sheep and large stock; about one-half is suitable for growing wheat for grain or hay; rabbits are in evidence. Plan W. 777–1,767. Papers—Clo. Sett. 1,999-7.

Note.—No advance under Returned Soldiers Settlement Acts will be made in respect of this farm.

NOTIFICATION DECLARING FARMS WITHIN SETTLEMENT PURCHASE AREAS AVAILABLE FOR APPLICATION.—*continued.*

County	Parish.	Portion.	Area.	Capital Value, including value of improvements.	Deposit and Annual Instalment at 6½ per cent.	Stamp Duty.	Nature of Improvements.	Nearest Town and distance therefrom.	Class of Land, Water Supply, &c.
			a. r. p.	£ s. d.	£ s. d.	£ s. d.			
SETTLEMENT PURCHASE FARM WITHIN CURRAJONG SETTLEMENT PURCHASE AREA. CENRAL DIVISION.—LAND DISTRICT OF NARRANDERA; YANKO SHIRE.									
Mitchell ..	Wood ..	62	636 1 0	3,110 0 0	202 3 0	24 0 0	Half tank, fencing, clearing and ringbarking.	About 4 miles from Corobomilla railway station.	Agricultural and grazing land; comprises gently undulating and low ridge country; about one-fifth is too stony for cultivation; the soil is good red loam; on about two-thirds there is open dead box and pine with odd green box and kurrajong; water supply in tank. Average annual rainfall, 17 inches. The country is sound and adapted for breeding and fattening sheep and large stock. About five-sixth is adapted for growth of wheat. Plan M. 2,723-1,888. Papers—Clo. Sett. 1925-2,801.
SETTLEMENT PURCHASE FARM WITHIN LEONARD'S SETTLEMENT PURCHASE AREA. EASTERN DIVISION.—LAND DISTRICT OF KEMPSEY; NAMBUCCA SHIRE.									
Raleigh ..	Congarinni	147, 148, 151, 210.	225 2 20	1,918 0 0	124 13 5	15 0 0	House, dairy, bails, tool-room, &c., shed, fencing, clearing, and killing.	About 5 miles from Macksville.	Grazing land, comprises undulating to level country of slate formation with alluvial flats; permanent water supply in Warrell Creek; about two-thirds is thickly timbered with blackbutt, turpentine, tallowwood, mahogany, oak, box and scrub; about one-eighth has thick suckers and seedlings; suitable for dairying. Plans R. 1,870, 1,871, 2,166, 3,292-1,714. Papers—Clo. Sett. 5,407-48.
SETTLEMENT PURCHASE FARM WITHIN KUNDLE KUNDLE (2) SETTLEMENT PURCHASE AREA. EASTERN DIVISION.—LAND DISTRICT OF TAREE; MANNING SHIRE.									
Macquarie..	Cundle ..	116	153 0 0	2,000 0 0	130 0 0	15 0 0	Fencing clearing, and ringing.	About 7 miles from Taree and 4 miles from Melinga railway platform.	Grazing land; about two-thirds comprises low-lying, rich soil flat; the balance gently undulating, fair slatey-soil slopes; sufficient natural water supply; suitable for dairying. Plan M. 6,756-666. Papers—Clo. Sett. 7,290-9.

NOTE.—No advance under Returned Soldiers Settlement Acts will be made in respect of this farm.

[503] Sydney, 24th July, 1925.

NOTIFICATION OF PROPOSED OPENING OF ROADS, OF PROPOSED DECLARATION OF EXISTING ROADS AND PARTS OF EXISTING ROADS TO BE PUBLIC ROADS, AND OF PROPOSED CLOSING OF ROADS AND PARTS OF ROADS DEEMED TO BE UNNECESSARY.

NOTICE is hereby given that the Minister for Lands deems it expedient that certain roads should be opened, and that it is proposed to resume for the purpose, under the provisions of the Public Roads Act, 1902, the lands hereunder described, and to declare the existing roads and parts of existing roads particularised hereunder to be Public Roads.

The proposed roads, &c., are shown upon plans which can be inspected at this Office, and a copy of the same may be inspected at the respective Offices of the Crown Land Agents for the Land Districts in which the lands are situated.

All persons interested are hereby called upon to set forth in writing and to forward to the Minister, within one month from the date of this notice, any objections which may appear to them to exist to the proposals above stated.

Notice is also given that the Minister is of opinion that it is expedient to close the roads and parts of roads hereunder specified, and all persons interested are hereby called upon to set forth in writing, addressed to the Minister for Lands, within one month from this date, any objections which may appear to them to exist to the closing of the said roads and parts of roads.

Plans showing the roads and parts of roads proposed to be closed can be inspected at this Office, and a copy of the same may be inspected at the respective offices of the Crown Land Agents for the Land Districts in which the lands are situated.

P. F. LOUGHLIN, Minister for Lands.

DESCRIPTION OF ROAD TO BE OPENED:—Road deviations in connection with approaches to Yarrawa Bridge, Goulburn River parishes of Denman and Arndell, counties of Brisbane and Hunter, Muswellbrook Shire,—as shown on plan catalogued R. 16,023-1,603.

[Registration No. of Papers—Roads 1925-179.]

DESCRIPTION of the lands which it is proposed to resume, and of existing road, &c., to be declared to be Public Road, and of roads, &c., deemed to be unnecessary, which it is proposed to close.

LAND DISTRICT OF MUSWELLBROOK.

Portion No.	Area.	Parish Name.	Reputed Owner.	Occupier.	Character of Holding.	Land to be Resumed.	Area to be Resumed.	Roads, &c., proposed to be closed, also Road, &c., to be declared to be Public Road.
131	a. r. p. 434 2 27	Denman ..	G. Carter ..	G. Carter ..	Pt. Sett. Pur. 18-1 (of 503 acres 1 rood 3 perches).	100 links & variable.	a. r. p. 0 3 10	The unnecessary part of Public Road (R. 764-1,603) within portion 131, parish of Denman, south of proposed road, is proposed to be closed and added to that portion; the area thereof and of Sett. Pur. 18-1 to remain unaltered.
177	453 3 32	Arndell ..	M. E. Moylan..	M. E. Moylan..	S.G.P. 22 23 ..	100 links ..	6 1 20	The unnecessary parts of reserved roads within portion 177, parish of Arndell, north-east and west of proposed road, are proposed to be closed and added to portion 177; the area thereof and of S.G.P. 22 23 to be increased to 454 acres 1 rood 36 perches. The parts of reserved roads within portion 177, parish of Arndell, included in survey and necessary to preserve continuity of proposed road, are to be declared to be public road, and dedicated to the public accordingly.

NOTIFICATION OF PROPOSED OPENING AND CLOSING OF ROADS, &c.—*continued.*

Description of Road to be opened:—Deviation of parts of the road from Niangala to the Walcha-Nundle road, parishes of Ingleba and Fletcher, county of Vernon, Apsley Shire,—as shown on plan catalogued R. 15,862-1,603.

[Registration No. of Papers—Roads 1924-199.]

Description of the lands which it is proposed to resume and withdraw, and of existing road, &c., to be declared to be Public Road, and of roads, &c., deemed to be unnecessary, which it is proposed to close.

Land District of Walcha.

Portion No.	Area.	Parish Name.	Reputed Owner, or Registered Holder.	Occupier.	Character of Holding.	Width of Land to be Resumed and Withdrawn.	Area to be Resumed and Withdrawn.	Roads, &c., proposed to be closed, also Road, &c., to be declared to be Public Road.
	a. r. p.						a. r. p.	
37	320 0 0	Ingleba ...	Commissioners of the Government Savings Bank of N.S.W.	David Smith ..	Part C.P. 12-17 of 857½ acres).	100 links ..	3 3 0	The unnecessary part of reserved Public Road through portion 37, north and south of proposed road, are proposed to be closed and added to that portion; the area thereof and of C.P. 12-17 to remain unaltered.
40	450 0 0	Do	Bank of New South Wales.	Bank of New South Wales.	C.L. No. 22,761	100 links & variable.	8 2 0	The unnecessary parts of the reserved Public Road through portion 40, north and south of proposed road, are proposed to be closed and added to that portion; the area thereof and of C.L. 22,761 to be increased to 451 acres 2 roods.
9	160 0 0	Do ..	Napoleon Paton,	do ..	Freehold ..	100 links ..	2 1 33	.....
19	207 0 0	Do ..	Bank of New South Wales.	do ..	C.L. 9,439 ..	100 links & variable.	6 2 0	The unnecessary part of the public reserved road through portion 19, north-east of proposed road, and the unnecessary public boundary road, separating portion 19 from dortion 18, are proposed to be closed and added to portion 19; the area thereof and of C.L. 9,439 to be reduced to 206 acres.
5	200 0 0	Do ..	do ..	do ..	Freehold ..	100 links & variable.	4 2 32	The unnecessary parts of reserved road through portion 5, east and west of proposed road, are proposed to be closed and to be granted in compensation.
6	600 0 0	Do ..	do ..	do ..	C.L. 4,721 ..	100 links ..	9 0 0	The unnecessary reserved road through portion 6 is proposed to be closed and added to that portion; the area thereof and of C.L. 4,721 to be reduced to 599 acres.
79	4,593 0 0 (about).	Fletcher ..	do ..	J. E. Adams ..	S.L. 1906-1 ..	100 links & variable.	6 0 0	This area (6 acres) is proposed to be withdrawn. The unnecessary parts of reserved road through portion 79, north-west and north-east of proposed road, are proposed to be closed and added to that portion; the area thereof and of S.L. 1906-1 to be reduced to 4,592 acres.
22	480 0 0	Do ..	National Mutual Life Association of Australasia, Ltd.	C. C. Cameron ..	C.P. 10-35 ..	100 links & variable.	6 3 0	The unnecessary part of reserved road through this portion, south of the proposed road, is proposed to be closed and added to the portion; the area thereof and of A C.P. 10-35 to be reduced to 479 acres 3 roods.
21	160 0 0	Do ..	do ..	do ..	Freehold .	100 links & variable.	5 3 0	The unnecessary parts of reserved road through portion 21, south and east of proposed road, are proposed to be closed and to be granted in compensation.
7	318 1 0	Do ..	Commercial Banking Co., of Sydney, Ltd.	John Brazel ..	C.P. 90-232 ..	100 links & variable.	0 2 0	The unnecessary part of reserved road within portion 7, north of proposed road, is proposed to be closed and added to that portion; the area thereof and of C.P. 90-232 to remain unaltered.
								Parts of existing roads not already Public Road, included in survey and necessary to preserve continuity of proposed roads, are to be declared to be public road and dedicated to the public accordingly.

[524] Sydney, 24th July, 1925.

REVOCATION FROM RESERVE—SALE, LEASE, &c.—CONSEQUENT ON CONVERSION OF SPECIAL LEASE.

It is hereby notified that the reserve from sale, lease, &c., particularised in the Schedule hereto, has been revoked, consequent on the conversion into conditional purchase or other tenure under the provisions of section 190 of the Crown Lands Consolidation Act, 1913, of special lease, covering the Crown lands within the said reserve, and that such revocation shall take effect from the date of approval by the Minister for Lands of the granting of the conversion application as specified in the said Schedule.

P. F. LOUGHLIN, Minister for Lands.

Land District.	Division.	Reserve No.	Purpose.	Date of Notification.	County.	Parish.	Shire.	Area.	Part revoked.	Date from which revocation takes effect.
								a. r. p.		
Tamworth ..	Eastern ..	47,962	From sale and lease other than special lease.	17 July., 1912	Inglis ..	Perry ..	Cockburn ..	70 0 0	The whole. Plan I. 2,529-1,690. Sales 1925-11,167.	26 Mar., 1924.

[523] Sydney, 24th July, 1925.

REVOCATION OF NOTIFICATION OF TRACTS OR AREAS PREVIOUSLY NOTIFIED AS NOT AVAILABLE FOR SETTLEMENT UNTIL FURTHER NOTIFICATION.

It is hereby notified, for public information, that, under the provisions of the Crown Lands Consolidation Act, 1913, the notification that the tracts or areas hereunder described are not available for settlement until further notification are hereby revoked.

P. F. LOUGHLIN, Minister for Lands.

Land District.	Division.	Date of Notification.	County.	Parish.	Shire.	Area.	Part revoked.	Papers No.
						a. r. p. About		
Gunnedah ..	Central ..	20 Nov., 1911 ..	Pottinger ..	Tinkramenah.	Coonabarrabran	270 0 0	Part within area approved to be added to Crown-lease 28-3	Lease 1925-10,460.
Parkes ..	Do	21 Oct., 1921 ..	Narromine ..	Enerweena ..	Timbrebongie ..	385 0 0	The whole; includes portion 39 and 40. Plan N. 1,821 and I.822-1,284.	C o. Sett. 5,905-21.

[521] Sydney, 24th July, 1925.

REVOCATION OF RESERVES FROM SALE, LEASE, &c.

IT is hereby notified, for public information, that under the provisions of section 30 of the Crown Lands Consolidation Act, 1913, the reserves from sale, lease, &c., hereunder described, are hereby revoked, but such revocation shall not take effect until after the expiration of sixty days from the above date.

P. F. LOUGHLIN, Minister for Lands.

Land District.	Division	Reserve No.	Purpose.	Date of Notification.	County.	Parish.	Shire, &c.	Area.	Part revoked.	Papers No.
								a. r. p.		
Bingara and Inverell.	Central..	8,726	From sale for water supply.	16 Mar., 1889	Murchison	McKinnon	Gwydir Shire..	640 0 0	The whole	Ms 1925-5,512.
Cooma ..	Eastern..	45,818	From snow lease ..	28 Sept., 1910	Wallace ..	Nungar ..	Dalgety Shire..	140 0 0 (about).	That part within Alpine Creek State Forest No. 579 (No. 1 Extension), dedicated 6th February, 1925. Plan Sn. L., Ca. R.	Ms. 1925-1,742.
Do ..	do ..	50,151	From annual lease	26 Aug., 1914	do ..	do ..	do ..	140 0 0 (about).	do ..	do
Do ..	do ..	45,172	From snow lease ..	20 April, 1910	do ..	Kiandra ..	do ..	2 0 0	do ..	do
Casino ..	do ..	55,085	From sale for travelling stock and camping.	29 Sept., 1922	Buller ..	Robertson	Kyogle Shire ..	6 0 30	The part within portion 47. Plan B. 2,367-1,741.	Ms. 1925-7,314.
Do ..	do ..	55,088	From sale for temporary common.	29 ,, ,,	do ..	do ..	do ..	6 2 0	do ..	do
Do ..	do ..	55,089	From lease generally for temporary common (Bonalbo).	29 ,, ,,	do ..	do ..	do ..	6 2 0	do ..	do
Coonabarrabran.	Central..	50,889	From sale for water supply.	2 Dec., 1914	Baradine .	Tallama ..	Coonabarabran Shire.	0 2 0	Part within portion 29. Plan B. 1,245-1,790.	Ms. 1925-7,081.
Dubbo ..	do	12,960	do ..	22 Nov., 1890	Ewenmar..	Wambianna.	Timbrebongie Shire.	4 0 0	Part within portion 121. Plan E. 1,779-1,890.	Ms. 1925-7,019.
Narrabri ..	do	9,704	From sale for camping.	21 Sept., 1889	Jamison ..	Burren East.	Walgett Shire	640 3 0	The whole. Plan J. 2,820-1,968.	Ms. 1925-6 781

NOTE.—The above area has been contracted to be granted in exchange.

Tamworth..	Eastern	771	From sale for travelling stock.	5 Jan., 1875	Inglis ..	Danglemah	Cockburn Shire	0 1 10 (about).	Part within portion 136 catalogue No. 12,524-1690.	Ms 1925-6,896.
Wagga Wagga.	Central	1,577	do .	10 Mar., 1879	Bourke ..	Berry Jerry	Coolamon Shire	30 0 0 (about).	Part within portion 143 and road on West thereof. Plan B. 3724-1806.	Ms. 1925-6,731.
Do ..	do .	1,550	From sale for public school purposes.	14 Feb., 1879	do ..	do ..	do ..	5 0 0 (about).	The whole. Plan B. 3724-1806.	do
Cooma ..	Eastern	48,821	From sale or lease other than special lease.	7 May, 1913	Wallace ...	Wambrook	Dalgety Shire..	116 0	Part within portion C.P.L. 467 Ca.	do
Wagga Wagga.	Central	....	From sale or lease under section 206.	13Sept., 1913	Mitchell ..	Burrandana.	Kyeamba Shire	820 0 0 (about).	Part within Livingstone State Forest No 401, and 401 (No. 1 Extn.) Plans M. 2338-1888 and C.P.L. 217 Wga.	do
Do ..	do ..	....	do ..	4 Aug., 1915	do ...	do ..	do ..	750 0 0 (about),	Part within Livingstone State Forest No. 401. Plan C.P.L. 217 Wga.	do
Urana ..	do ..	42,614	From license and lease generally for roadway.	15 April, 1908	Hume ...	Mahonga ..	Urana Shire ..	100 0 0 (about).	Part within parish of Mahonga.	do
Wellington..	Eastern..	16,849	From sale for temporary common.	10 Dec., 1892	Wellington	Boduldura	Macquarie Shire	20 0 0	Part within portion 104. Plan W. 5,498-2,091.	Leases 1925-11,628.
Do ..	do ..	16,850	From A.L. or O.L.	10 ,, ,,	do ..	do ..	do ..	20 0 0	do do ..	do
Do ..	do ..	46,497	From special lease..	12 April, 1911	do ..	do ..	do ..	20 0 0	do do ..	do
Do ..	do ..	1,931	From sale for travelling stock.	5 Dec., 1883	Gordon ..	Gundy ..	do ..	200 0 0 (about).	Part within portion 140 and intersecting and adjoining roads. Plan G. 3,493-1,567.	Leases 1925-7,855.
Warlalda ..	Central..	46,029	From sale or lease other than improvement lease.	16 Nov., 1910	Stapylton..	Mobbindry	Yallaroi Shire..	3,703 0 0	Part within portion 15. Plan S. 953-1,857 Roll.	Ms. 1925-6,561.
Do ..	do ..	....	From sale and lease under section 228.	22 Jan., 1925	do ..	do ..	do ..	3,703 0 0	do	do
Do ..	do ..	....	From sale or lease under section 228.	30 Nov., 1924	Burnett .	Gravesend	do ..	1,064 1 10	The whole; portion 42. Plan B. 1,792-1,951 Roll.	Ms. 1925-7,413.
Do ..	do ..	....	do ..	30 ,, ,,	do ..	do ..	do ..	1,437 2 0	The whole; portions 41 and 77. Plans B. 1,792 Roll. 790-1,951.	do

[530] Sydney, 24th July, 1925.

NOTIFICATION SETTING APART CROWN LANDS FOR SPECIAL AREAS AVAILABLE FOR ORIGINAL CONDITIONAL PURCHASES ONLY.

IT is hereby notified that in pursuance of the provisions of sections 59 and 85 of the Crown Lands Consolidation Act, 1913, the Crown Lands within the measured portions specified in the Schedule hereunder, are hereby set apart as Special Areas and for Original Conditional Purchases, and shall become and be available for Original Conditional Purchase on and after the 24th August, 1925, subject to the following special conditions :—

(1) The price, deposit, annual instalment of purchase-money and interest, and survey fee payable in connection with any Original Conditional Purchase within such Special Areas shall be as set out in the Schedule hereunder.
(2) Any Original Conditional Purchase shall accord with the land as measured, and no subdivision of any portion shall be made.
(3) The maximum and minimum areas respectively of any Original Conditional Purchase within the Special Areas shall be as specified in the Schedule hereunder.
(4) Any Original Conditional Purchase within such Special Areas shall be subject to the condition of residence prescribed by the Crown Lands Consolidation Act, 1913, for Original Conditional Purchase of ordinary Crown Lands.
(5) No Conditional Purchase under section 58, Crown Lands Consolidation Act, 1913, shall be made within such Special Areas.
(6) The general provisions and conditions of the Crown Lands Consolidation Act, 1913, in respect of Original Conditional Purchases shall, except in so far as the same are inconsistent with the special provisions and conditions hereinbefore contained, apply to an Original Conditional Purchase within such Special Areas.

P. F. LOUGHLIN, Minister for Lands.

NOTE.—*All information may be obtained from, and all forms of application will be filled in by, the Crown Lands Agent, free of cost, if so desired by the applicant.*

Classification does not imply a guarantee of the suitability of the land for the purposes stated, about which a settler should take steps to satisfy himself.

NOTE.—No promise of monetary assistance under the Returned Soldiers Settlement Act can be made in respect of any of the portions within the areas hereunder mentioned.

SPECIAL AREAS &c.,—*continued.*

Portion Number.	County	Parish.	Area.	Area which may be selected. Maximum.	Area which may be selected. Minimum.	Price per Acre.	Deposit per Acre.	Instalments per Acre.	Survey Fee.	Nature and estimated value of Improvements.	Nearest town and distance therefrom.	Character of Land, Soil, Timber, Water Supply, &c.
			a. r. p.	a. r. p.	a. r. p.	£ s. d.	£ s. d.	£ s. d.	£ a. d.			
SPECIAL AREA No. 58,012.												
EASTERN DIVISION.—Land District of Armidale, and Gostwyck Shire.												
501	Sandon ...	Uralla ..	9 1 12	9 1 12	9 1 12	8 0 0	3 0 0	8 0 0	4 6 8	(Not ascertained)	About 1½ mile easterly from the business centre of Uralla and about ¾ mile from the railway station.	Undulating country; poor clay soil; timbered with gum and yellow-box ⅜ saplings; no natural water supply, but the land is suitable for surface conservation. Average annual rainfall 33·7 inches. Plan S. 4,195-1,660. Ms. 1925-3585.

Note.—Includes Suburban Holding Area No. 559, notified 26th August, 1914, and an automatic reservation from sale or lease under section 206 (area 9 acres 1 rood 12 perches) which are hereby revoked. Within Uralla population area which is not affected by this notification.

SPECIAL AREA No. 58,192.

CENTRAL DIVISION.—Land District of Corowa, and Berrigan Shire.

141	Denison ...	Gereldery..	23 3 0	23 3 0	23 3 0	7 0 0	7 0	7 0	5 0 0	Boundary fencing, property of adjoining holder, half value, £4.	About one mile east from village of Berrigan.	Level country, red clayey soil; parts low-lying with puffy brown soil; openly timbered with box, oak, and pine; no permanent water, but obtainable by boring at about 150 feet. Suitable for residence and agriculture for domestic purposes. Rainfall, about 18 inches. Plan D. 1,866-1,793. Sales 1925-15,104.

Note.—Reserve from sale and lease under section 206, and part (23¾ acres) of Suburban Holding Area No. 1,470, notified 5th January, 1923, included in the above are hereby revoked.

---

[522] Sydney, 24th July, 1925.

REVOCATION OF AREAS SET APART FOR SPECIAL AREA, &c.

IT is hereby notified that, in pursuance of the provisions of the Crown Lands Consolidation Act, 1913, the areas set apart for Special Area, &c., particularised hereunder, are hereby revoked.

P. F. LOUGHLIN, Minister for Lands.

Land District.	Division.	Class of Holding for which the Land was set apart.	Date of Notification.	County.	Parish.	Shire.	Area. a. r. p.	Part revoked.	Papers No
Forbes ..	Central ..	Special Area No. 23,160	16 Nov., 1895	Ashburnham.	Troubalgie	Jemalong ..	320 0 0	Part within portion 49. Plan A. 5,731-1,770.	Ms. 1925-6,731.
Wagga Wagga	do	Special Area No. 10,840	15 Mar., 1890	Bourke ..	Berry Jerry	Coolamon ..	303 1 0	Part within portion 108. Plan B. 2,023-1,806.	do
Do ..	do .	Special Area No. 13,731	9 May, 1891	do ..	do ..	do ..	1,873 2 0	Parts within portions 5, 39, 45, 46, 116 119, 120, 121, 123, and 124. Plans B. 2,054, 2,055, 2,119 and 2,125-1,806.	do
Inverell ..	Eastern	Additional holdings, at £4 10s. per acre.	1 Sept., 1909	Gough ..	Inverell ..	Bannockburn..	39 0 0	The whole; portion 363. Plan G. 4,916-1,761 R.	do
Do ..	do ..	Special Area No. 20,783.	26 May, 1894	do .	do ..	do ..	65 2 10	Part within portions 263 and 264. Plan G. 4,927-1,761.	do
Picton ..	do ..	C.P. at £2 per acre or C L.	14 ,, 1904	Westmoreland.	The Peaks	Wollondilly ..	85 0 0	The whole; portion 103. Plan W. 2,908-1,502.	do
Narrabri ..	Central..	A.C P. at £1 5s. per acre or C.L.	23 July, 1904	Jamison ..	Burren ..	Walgett .	60 3 0	The whole; portion 17. Plan J. 1,688 1,608.	do
Dubbo ..	do .	C.P. at £2 15s. per acre or C L.	8 June, 1901	Lincoln ..	Tenandra .	Cobbora ..	355 0 0	Part within portion 68. Plan L. 2,170-1,566.	do
Do ..	do ..	Homestead Selection Area No 763.	8 ,, ,,	do ..	do ..	do ..	46 0 0	Part within portion 81. Plan L. 2,170-1,566.	do
Lithgow ..	Eastern..	Suburban Holding Area No. 656.	2 ,, 1915	Roxburgh	Cullen Bullen.	Blaxland ..	0 3 11¾	Parts within portions 309, 321, and 322. Plans R 3,561 and 3,562-1,496.	do
Do ..	do ..	Special Area No. 16,984	7 Jan., 1893	do ..	do ..	do ..	660 1 0	The whole. Plans R. 1,224-2,002, 2,502, 2,503, 2,669, 2,670, 2,671, and 2,673-1,496	do
Bathurst ..	do ..	O.C P., at 11s. 8d. per acre, or C.L.	25 July, 1900	do ..	Eusdale ..	Turon	130 0 0	The whole. Plans R. 2,129 and 2,144-1,496.	do
Do ..	do ..	Suburban Holding Area No. 1.	17 April, 1912	do ..	do ..	do	37 0 0	The whole; portion 68. Plan R. 2,147-1,496.	do
Windsor ..	do ..	A.H.S., at £1 8s. per acre.	31 July, 1907	Cook ..	Wilberforce	Colo	60 1 10	The whole; portions 184 and 185. Plan C. 1,643-1,607.	do
Braidwood .	do ..	Additional holdings, at 20s. per acre.	17 Nov., 1909	St. Vincent	Araluen ..	Tallaganda ..	66 1 0	The whole; portion 543. Plan V. 2,433-2,013.	do
Do ..	do ..	Additional holdings, at 20s. per acre.	28 Oct., 1908	do ..	do ..	do ..	189 1 0	The whole; portion 582. Plan V. 3,006-2,013.	do
Do ..	do ..	Special Area No. 19,762	17 Mar., 1894	do ..	do ..	do ..	312 2 0	The whole. Plan V. 2,434 and 2,444 2,013.	do
Do ..	do ..	Special Area No. 25,490	27 Feb., 1897	do ..	do ..	do ..	132 2 0	Part within portions 544 and 545. Plan V. 2,433-2,013.	do

[534] Sydney, 24th July, 1925.

NOTIFICATION SETTING APART CROWN LANDS FOR ORIGINAL SUBURBAN HOLDINGS.

IT is hereby notified that, in pursuance of the provisions of the Crown Land Consolidation Act, 1913, the Crown Land comprised within the areas hereunder mentioned are hereby set apart for Original Suburban Holdings, and shall be disposed of under the prevailing conditions of the law.

The areas will be available on and after 24th AUGUST, 1925.

An application shall be in Form 9 and (unless it be lodged with the Crown Land Agent during the first week that the land becomes available), shall be accompanied by one half-year's rent in advance, and by an instalment of one-tenth of the survey fee; but upon confirmation of an application such rent and survey fee must be paid. The survey fee shall (unless the holder desires to pay the fee sooner) be paid in ten equal yearly instalments, with interest at the rate of 4 per centum per annum on the amount unpaid.

All applications should be lodged with the local Crown Land Agent by the applicant in person, or by his agent in person duly authorised in writing, and all such applications and all applications in posted letters received by the Land Agent at any time on the 24th August, 1925, or at any time between the 24th August, 1925, and the 29th August, 1925, inclusive, shall, where conflicting, together be deemed to be and to have been lodged with such Land Agent simultaneously on the 24th August, 1925.

Any application received by the Crown Land Agent by post or otherwise before the 24th August, 1925, being informal cannot be considered, and must be disallowed.

The Suburban Holdings will be subject to the general provisions of the Crown Lands Acts and the Regulations thereunder, and to the following special conditions:—

(*a*) The suburban holder shall take such measures as the Minister for Lands may deem reasonable or sufficient to free and keep the land free from rabbits and other noxious animals, and shall, throughout the currency of the lease effectually destroy, or cause to be destroyed, all Bathurst burr, noogoora burr, African boxthorn, Mexican poppy, prickly-pear, lantana, blackberry, wild tobacco, briars, and all scrub (except edible scrub), undergrowth, and such plants or weeds as are or may from time to time be declared to be noxious, under the Local Government Act, 1919, in all municipalities and shires, or in the particular shire or municipality in which the land leased or any part of it is situated.

(*b*) The suburban holder shall preserve ample green timber for shelter and shade purposes.

The principal conditions which attach to a Suburban Holding are residence for the term of five years and payment of rent, but any building erected must conform to the ordinances under the Local Government Act.

After the expiration of five years from the confirmation of application a grant of the Holding will issue, provided all required conditions have been complied with.

Where any land contains improvements which are or are not the property of the Crown the holder shall pay the capital value of such improvements in accordance with the provisions of Part VIII of the Crown Lands Consolidation Act, 1913.

P. F. LOUGHLIN, Minister for Lands.

NOTE.—*All information may be obtained from, and all forms of application will be filled in by, the Crown Lands Agent free of cost, if so desired by the applicant.*

Classification does not imply a guarantee of the suitability of the land for the purpose stated, about which a settler should take steps to satisfy himself.

NOTE.—No promise of monetary assistance under the Returned Soldiers Settlement Act, 1916, can be made in respect of these blocks

SUBURBAN HOLDING AREA No. 1,481.

EASTERN DIVISION.—LAND DISTRICT OF NEWCASTLE, AND LAKE MACQUARIE SHIRE.

County.	Parish.	Portion comprised in Suburban Holding.	Area of Suburban Holding.	Capital Value for first period of 20 years.	Annual Rent for first period of 20 years.	Survey Fee.	Nature and Estimated Value of Improvements.	Nearest Town and distance therefrom.	Character of Land, Soil, Timber, &c., Water Supply.
			a. r. p.	£ s. d.	£ s. d.	£ s. d.			
Northumberland.	Kahibah	218	23 0 10	92 10 0	2 6 3	5 0 0	Nil.	Situated on the Newcastle-Warner's Bay road, about 2 miles from Whitebridge station on the Newcastle-Belmont railway line 3 miles from Newcastle and 6 miles from Belmont.	Undulating to steep country of sandstone formation, poor gravelly soil, timbered with gum, oak, bloodwood, mahogany, peppermint, wattle, and grasstree; suitable for a residential site, being served, in addition to the railway, by a regular motor service running to a time-table between Belmont and Newcastle; good facilities for conservation of water. Average annual rainfall about 45 inches. Plan N. 6,082-2,111. Ms. 1925-4,965.

NOTE.—Within Newcastle population area, proclaimed 5th February, 1887, which is not affected by this notification.

SUBURBAN HOLDING AREA No. 1482.

CENTRAL DIVISION.—LAND DISTRICT OF TEMORA CENTRAL, AND COOLAMON SHIRE.

County.	Parish.	Portion comprised in Suburban Holding.	Area of Suburban Holding.	Capital Value for first period of 20 years.	Annual Rent for first period of 20 years.	Survey Fee.	Nature and Estimated Value of Improvements.	Nearest Town and distance therefrom.	Character of Land, Soil, Timber, &c., Water Supply.
			a. r. p.	£ s. d.	£ s. d.	£ s. d.			
Burke	Warri	B	20 0 0	100 0 0	2 10 0	4 13 4	Nil.	Ardlethan railway station 30 chains to 1½ miles north-easterly.	Very gently undulating country, granite and slate formation; red and brown sandy soils with gravelly and clay subsoils; no natural water supply; good agricultural land. Annual rainfall, 15 inches. Ms. 1925-5,518.
		C	18 2 0	92 10 0	2 6 3	4 13 4	Nil.		
		D	18 2 0	92 10 0	2 6 3	4 13 4	Nil.		
		E	16 2 0	93 0 0	2 9 6	4 13 4	Nil.		
		O	1 2 0	22 10 0	0 11 3	4 6 8	Nil.		
		P	1 2 0	22 10 0	0 11 3	4 6 8	Nil.		
		Q	1 2 0	24 0 0	0 12 0	4 6 8	Nil.		

NOTE.—The included part (about 78 acres) of Returned Soldiers' Special Holding Area No. 531, notified 17th December, 1920, is hereby revoked. Area, capital values, annual rents, and survey fees are subject to adjustment after survey.

[527] Sydney, 24th July, 1925.

RESERVES FROM SALE AND LEASE GENERALLY.

IT is hereby notified that, in pursuance of the provisions of the 28th and 29th sections of the Crown Lands Consolidation Act, 1913, the Crown Lands hereunder described shall be reserved from sale for the public purposes hereinafter respectively specified, and reserved and exempted from lease generally, and they are hereby reserved and exempted accordingly.

P. F. LOUGHLIN, Minister for Lands.

EASTERN DIVISION.

For Show Ground.

LAND DISTRICT OF CASINO, AND KYOGLE SHIRE.

No. 58,174 from sale (58,175 from lease generally). County of Buller, parish of Robertson, containing an area of 12 acres 2 roods 30 perches. The Crown Lands within the boundaries of portion 47. Plan B. 2,367-1,741.
[Ms. 1925-7,314]

CENTRAL DIVISION.

For Public Hall.

LAND DISTRICT OF COONABARRABRAN, AND COONABARRABRAN SHIRE.

No. 58,176 from sale (58,177 from lease generally). County of Baradine, parish of Tallama, containing an area of 2 roods. The Crown Lands within the boundaries of measured portion 29, as shown on plan catalogued B. 1,245-1,790.

NOTE.—The included part of W.R. 50,389, is revoked this day.
[Ms. 1925-7,081]

For Travelling Stock and Camping.

LAND DISTRICT OF COONAMBLE, AND GILGANDRA SHIRE.

No. 58,178 from sale (58,179 from lease generally). County of Gowen, parish of Eringanerin, containing an area of 7¼ acres. The Crown Lands within the boundaries of portions 40 and 41. Plan P. 438-1,978.
[Ms. 1925-4,009]

LAND DISTRICT OF DUBBO, AND TALBRAGAR SHIRE.

No. 58,180 from sale (58,181 from lease generally). County of Gordon, parish of Whylandra, containing an area of about 10 acres. The Crown Lands bounded by T.S.R. 732, notified 21st June, 1876, and the main road from Obley to Dubbo.
[Ms. 1925-6,858]

EASTERN DIVISION.

For Drainage.

LAND DISTRICT OF GRAFTON, AND SOUTH GRAFTON MUNICIPALITY.

No. 58,182 from sale (58,183 from lease generally). County of Clarence, parish of Southampton, town of South Grafton, containing an area of 1 rood 2 perches. The Crown Lands shown by red edging on plan catalogued Misc. 1,506 Gfn.
[Ms. 1925-5,749]

For Municipal Storage.

LAND DISTRICT OF LISMORE, AND TINTENBAR SHIRE.

No. 58,184 from sale (58,185 from lease generally). County of Rous, parish of Tuckombil, containing an area of 1 acre. The Crown Lands within the boundaries of measured portion 355. Plan R. 8,654-1,759.
[Sales 1925-13,355]

For Public Recreation.

LAND DISTRICT OF NEWCASTLE, AND STOCKTON MUNICIPALITY.

No. 58,186 from sale (58,187 from lease generally). County of Gloucester, parish of Stockton, containing an area of about 2 acres 2 roods 13 perches. The Crown Lands within the following boundaries: Commencing at the intersection of the western side of Douglas-street with the northern side of Hereford-street; and bounded thence by Douglas-street northerly, a line partly forming the southern boundaries of allotments 10 and 5, section 12 westerly; the eastern side of Roxburgh-street southerly; the northern and eastern boundaries of an area of 2 roods set apart for Police purposes easterly and southerly; and by Hereford-street easterly, to the point of commencement.
[Sales 1925-11,395]

LAND DISTRICT OF QUEANBEYAN, AND QUEANBEYAN MUNICIPALITY.

No. 58,188 from sale (58,189 from lease generally). County of Murray, parish of Queanbeyan, town of Queanbeyan, containing an area of about 1 acre. The Crown Lands bounded by Cooma-street, Lowe-street, and the proposed road shown on plan R. 15,930-1,603. Plan Q. 35.
[Ms. 1925-6,662]

For Cemetery.

LAND DISTRICT OF SCONE, AND UPPER HUNTER SHIRE.

No. 58,190 from sale (58,191 from lease generally). County of Brisbane, parish of Willis, containing an area of 9¼ perches. The Crown Lands within the following boundaries: Commencing on the south-western side of a road at a point bearing north 23 degrees 19 minutes west and distant 7 chains 4 links from the south-eastern corner of portion 1 of 100 acres; and bounded thence by lines bearing south 70 degrees 59 minutes west 5 chains 3 8/10 links, south 83 degrees 44 minutes west 27 8/10 links, north 6 degrees 16 minutes west 36 4/10 links, north 83 degrees 44 minutes east 27 8/10 links, south 6 degrees 16 minutes east 26 1/10 links, and north 70 degrees 59 minutes 5 chains 2 5/10 links to the south-western side of the road beforementioned, and by that side of that road bearing south 13 degrees 38 minutes 10 links, to the point of commencement.
[Ms. 1925-6,164]

[525] Sydney, 24th July, 1925.

RESERVES FROM SALE.

IT is hereby notified that, in pursuance of the provisions of the 28th section of the Crown Lands Consolidation Act, 1913, the Crown Lands hereunder described shall be reserved from sale for the public purposes hereinafter specified, and they are hereby reserved accordingly.

P. F. LOUGHLIN, Minister for Lands.

CENTRAL DIVISION.

For Water Supply.

LAND DISTRICT OF BINGARA, AND GWYDIR SHIRE.

Within Keera Occupation License No. 708A.

No. 58,170. County of Murchison,, parish of McKinnon, containing an area of about 20 acres. The Crown Lands within the boundaries of the area shown by green tint on plan catalogued M. 1,777-1,798 Roll; also

No. 58,171. Containing an area of about 40 acres. The Crown Lands within the boundaries of the area shown by green edge on plan catalogued M. 1,777-1,798 Roll; also

No. 58,172. Containing an area of about 40 acres. The Crown Lands within the boundaries of the area shown by green hatching on plan catalogued M. 1,777-1,798 Roll.

NOTE.—The covering parts of Reserve 23,062 from sale and lease other than Improvement Lease, notified 28th September, 1895, and the covering parts of the automatic reservation under section 228, are hereby revoked.
[Ms. 1925-5,512]

For Travelling Stock and Camping.

LAND DISTRICT OF GUNNEDAH, AND LIVERPOOL PLAINS SHIRE.

Within Bando P.O.L. No. 214A.

No. 58,173. County of Pottinger, parish of Urangera, containing an area of about 25 acres. The Crown Lands bounded by portions 53, 46, 47, and T.S.R. 30,820.
[Sales 1925-13,143]

[533] Sydney, 24th July, 1925.

ALTERATION OF LAND DISTRICT BOUNDARIES.

IT is hereby notified that, in pursuance of section 8 of the Crown Lands Consolidation Act, 1913, the land described hereunder partly within the Land Districts of Gunning and Yass, Land Board District of Goulburn, shall be and is hereby declared to be wholly within the Land District of Gunning, Land Board District of Goulburn.

County of King, parish of Jerrawa, portion 238, as shown on plan K. 7,100-1,995.
[Sales 1925-14,270]

P. F. LOUGHLIN, Minister for Lands.

[526] Sydney, 24th July, 1925.

NOTIFICATION SETTING APART CROWN LANDS FOR ADDITIONAL CONDITIONAL PURCHASES, CONDITIONAL LEASES, ADDITIONAL CONDITIONAL PURCHASE LEASES, ADDITIONAL HOMESTEAD SELECTIONS, ADDITIONAL HOMESTEAD FARMS, ADDITIONAL SETTLEMENT LEASES, OR ADDITIONAL CROWN-LEASES.

IT is hereby notified that, in pursuance of the provisions of section 85 of the Crown Lands Consolidation Act, 1913, the Crown Lands comprised within the areas hereunder described are hereby set apart for additional conditional purchases or conditional leases (not being conditional leases taken up in virtue of and at the same time as original conditional purchases within the same area), additional conditional purchase leases, additional homestead selections, additional homestead farms, additional settlement leases, or additional Crown-leases, and shall become and be available therefor on and after the 24th August, 1925. It is further notified that the price of the land for additional conditional purchase, or the capital value upon which provisional rentals (where required) shall be lodged, shall be 16s. 8d. per acre, except that the provisional rental to be lodged with an application for a conditional lease or an additional settlement lease shall be 2d. per acre. Any additional holding acquired shall be subject to the same conditions (if any and where applicable) which attach to the particular original holding in virtue of which the additional holding was applied for.

NOTE.—All information may be obtained from, and all forms of application will be filled in by, the Crown Lands Agent free of cost, if so desired by the applicant.

P. F. LOUGHLIN, Minister for Lands.

CENTRAL DIVISION.

LAND DISTRICT OF BINGARA, AND GWYDIR SHIRE.

Within Keera Occupation License No. 708A.

County of Murchison, parish of McKinnon, containing an area about 19,400 acres. The Crown Lands within the boundaries of the area shown by red tint, exclusive of areas shown by brown edge and green edge, tint and hatching on plan catalogued M. 1,777-1,789 Roll.

NOTE.—The covering parts of Reserve No. 23,062 from sale and lease other than Improvement Lease, notified 28th September, 1895, and the covering parts of the automatic reservation under section 228, are hereby revoked.

[Ms. 1925-5,512]

[528] Sydney, 24th July, 1925.

MODIFICATION OF CONDITIONS ATTACHING TO CROWN-LEASE AREA 4,220, LAND DISTRICT OF TUMBARUMBA.

IT is hereby notified, for public information, that under the provisions of section 86 of the Crown Lands Consolidation Act, 1913, the conditions of Crown-lease Area No. 4,220, notified 16th January, 1925, are hereby modified by substituting for clause (g) the following:—

"The lessee shall not destroy any timber except sufficient for the purpose of effecting improvements on the lease."

[Ms. 1925-6,203]

P. F. LOUGHLIN, Minister for Lands.

[532] Sydney, 24th July, 1925.

NOTIFICATION SETTING APART CROWN LANDS FOR ORIGINAL CONDITIONAL PURCHASE.

IT is hereby notified that, in pursuance of the provisions of section 85 of the Crown Lands Consolidation Act, 1913, the Crown Lands comprised within the area hereunder described are hereby set apart for original conditional purchase, and shall become and be available therefor on and after the 24th August, 1925. It is further notified that the price of the land for original conditional purchase shall be 6s. 8d. per acre.

NOTE.—All information may be obtained from, and all forms of application will be filled in by the Crown Lands Agent free of cost, if so desired by the applicant.

P. F. LOUGHLIN, Minister for Lands.

EASTERN DIVISION.

LAND DISTRICT OF GOULBURN, AND MULWAREE SHIRE.

County of Argyle, parish of Gundary, containing an area of 40½ acres. The Crown Lands within portion 122. A. 4,293-2,121.

NOTE.—Notification setting the above land apart for additional holdings at 6s. 8d. per acre, on 27th February, 1925, is hereby revoked.

[Ms. 1925-6,406]

[530] Sydney, 24th July, 1925.

CROWN LANDS NOT AVAILABLE FOR SETTLEMENT UNTIL FURTHER NOTIFICATION.

IN pursuance of the provisions of section 84 of the Crown Lands Consolidation Act, 1913, it is hereby notified that the Crown Lands comprised within the tracts or areas hereunder described shall not be available for the purposes of any application until a further notification has been published in the Gazette.

P. F. LOUGHLIN, Minister for Lands.

CENTRAL DIVISION.

LAND DISTRICT OF HILLSTON, AND BLAND SHIRE.

Within Naradhun Occupation License No. 539A.

County of Dowling, parish of Naradhun, containing an area of 80 acres. The Crown Lands within the boundaries of measured portions 1 and 2, as shown on plans catalogued D. 56 and 45-1,841.

[Ms. 1925-6,780]

LAND DISTRICT OF WARIALDA, AND YALLAROI SHIRE.

County of Burnett, parish of Gravesend, containing an area of 2,501 acres 3 roods. The Crown Lands within the boundaries of portions 41, 42 and 77. Plans B. 790 and 1,792–1,951.

[Ms. 1925-7,413]

County of Stapylton, parish of Mobbindry, containing an area of 3,703 acres. The Crown Lands within the boundaries of measured portion 15. Plan S. 953-1,857 R.

[Ms. 1925-6,561]

[531] Sydney, 24th July, 1925.

WITHDRAWAL OF TRAVELLING STOCK AND CAMPING RESERVES FROM THE CONTROL OF PASTURES PROTECTION BOARDS.

IT is hereby notified that, in pursuance of the provisions of the Pastures Protection Act, 1912, as amended by Act No. 49, 1918, and Act No. 25, 1920, the parts of travelling stock and camping reserves particularised hereunder shall be and the same are hereby withdrawn from the control of the Pastures Protection Boards of the districts mentioned.

P. F. LOUGHLIN, Minister for Lands.

LAND BOARD DISTRICT OF DUBBO; PASTURES PROTECTION DISTRICT OF WALGETT.

County of Clyde, parish of Blowan, R. 54,697 for travelling stock and camping. Part withdrawn—about 40 acres east of a line south from a point in the southern boundary of portion 8 about 20 chains west from the north-western corner of portion 9.

[Ms. 1925-6,333]

LAND BOARD DISTRICT OF GRAFTON; PASTURES PROTECTION DISTRICT OF CASINO.

County of Buller, parish of Robertson, R. 55,685 for travelling stock and camping. Part withdrawn—about 6¼ acres within portion 47.

[Ms. 1925-7,314]

[529] Sydney, 24th July, 1925.

NOTIFICATION PLACING TRAVELLING STOCK AND CAMPING RESERVES, &c., UNDER THE CONTROL OF PASTURES PROTECTION BOARDS.

LAND BOARD DISTRICT OF ARMIDALE.

Pastures Protection Districts of Armidale, Glen Innes, Inverell and Tenterfield.

IT is hereby notified, for public information, that the control of the various reserves, or parts thereof, specified in Gazette notice of 30th July, 1920, folio 4550, excluding any area then and now embraced by any lease other than Annual Lease or Occupation License; State Forest; Temporary or Permanent Common; Public Road; or area under the control of either Shire or Municipal Councils, is again placed under the respective Pastures Protection Boards in whose Districts they are now situated, for a further period of five years from 30th July, 1925, under the provisions of section 26A of the Pastures Protection Act, 1912, as amended by Act No. 49, 1918, and Act No. 25, 1920, exclusive however, of the undermentioned part of a reserve, and any reserve or part of a reserve since withdrawn.

P. F. LOUGHLIN, Minister for Lands.

ARMIDALE LAND BOARD DISTRICT.

Inverell Pastures Protection District.

The part of Reserve 13,878 for travelling stock and camping within portion 130, parish of Ross, county of Gough.

[Ms. 1925-7,506]

Private Advertisements.

NOTICE UNDER REAL PROPERTY ACT.

INTENDED ISSUE OF PROVISIONAL CERTIFICATES OF TITLE.

Vol. 2,408, Fol. 55. Registered proprietor: Carl Ludwig Bottcher. Land: Allot 4, sec. 18, psh. Barham.

Vol. 3,734, Fol. 114. Registered proprietors: Charles Fry and Clement Christian Wrist Nielson. Land: Lots 85 and 86 of sec. 3, d.p. 1,096, at Fairfield.

Vol. 2,743, Fol. 80. Registered proprietor: Abraham Andrew Shearer. Land: Allot. 3, sec. 12, psh. Temi, at Ardglen.

Vol. 2,425, Fol. 21. Registered proprietor: Ethel Matilda Wilton. Land: Lot 22, sec. 13 d.p. 4,600, at Waverley.

Vol. 2,107, Fol. 128. Registered proprietor: James Freeman. Land: Lots 1, 2 and 3 of sec. A, d.p. 5,236, at Manly.

Vol. 715, Fols. 25 and 26. Registered proprietor: George Rath. Land: Allots. 3 and 10, sec. 49, at Forbes.

Provisional Certificates of Title for the lands above described will be issued after twenty-one days from the date hereof.

INTENDED REGISTRATION OF DISCHARGE OF MORTGAGE WITHOUT PRODUCTION OF THE DUPLICATE OF THE MORTGAGE.

In the matter of the mortgage dated the 16th March, 1897, No. 263,264, Ebenezer James Willmore to Frederick Fels, now vested in The Mortgage, Loan and Finance Co. of Aust. Ltd., over the whole of the land comprised in Certificate of Title, Vol. 3,712, Fol. 68, being Lot 37, d.p. 478, at Petersham.

A discharge of the abovementioned mortgage will be registered after twenty-one days from the date hereof without production of the duplicate.

W. G. H.-WILLIAMS,
Registrar-General.

24th July, 1925.
291 £2 3s.

PRESBYTERIAN CHURCH OF NEW SOUTH WALES.

NOTICE is hereby given that the gentleman whose name is hereunder given has been duly elected and appointed Trustee for the property belonging to the Congregation at Leichhardt, in room of Robert Cunningham, deceased, viz.:—

Samuel Wallace, carrier, 91 Hawthorne-parade, Haberfield;

to act with the remaining Trustees, Adam Crawford Stewart, Alexander Sneddon and James Andrews, with the ex-officio Trustees, viz., the Minister of the parish and the Moderator and Clerk of Assembly for the time being.

C. W. WILLIS,
Moderator,
Presbyterian Church of New South Wales.

Sydney, 17th July, 1925.
258 15s.

NOTICE is hereby given that the partnership heretofore subsisting between us, the undersigned, Harold Charles Nadin, William Alfred Iverach, Gladys Muriel Nadin and Horace William Iverach, carrying on business as general storekeepers, at Coolamon, N.S.W., under the style or firm of Nadin, Iverach & Wilson, has been dissolved by mutual consent as from the 31st day of March, 1925. All debts due to and owing by the said late firm will be received and paid respectively by the said William Alfred Iverach, who will continue to carry on the said business under the name of W. A. Iverach.

Dated the 17th day of April, 1925.

H. C. NADIN.
W. A. IVERACH.
G. M. NADIN.
H. W. IVERACH.

Witness,—
M. S. KINGDON, J.P.,
293 18s.

NOTICE OF DISSOLUTION OF PARTNERSHIP.

NOTICE is hereby given that the partnership lately subsisting between us the undersigned, Robert Pfoeffer and Harry Richards, carrying on business as carriers at 25A Quay-street, Sydney, under the firm of "Pfoeffer and Richards," was on the thirtieth day of June last past, dissolved by mutual consent. The said Robert Pfoeffer will as from that date carry on the said business in his own name and for his own benefit, and all debts due and owing to or by the late firm will be received and paid by the said Robert Pfoeffer.

As witness our hands this tenth day of July, A.D. 1925.

ROBT PFOEFFER.
H. RICHARDS.

Witness to both signatures,—
C. A. PENNINGTON, Conveyancer, Sydney.
242 16s.

THE partnership hitherto subsisting between Edward George Higgins and Arthur George Windsor, carrying on business as E. G. Higgins & Co., as general carriers and contractors, at Cecily-street, Leichhardt, has been this day dissolved by mutual consent. The said Edward George Higgins will receive all moneys due to and discharge all the liabilities of the late firm.

Dated this thirteenth day of July, 1925.

EDWARD GEORGE HIGGINS.
A. G. WINDSOR.

Witness,—
R. THORNTON, Solicitor,
Sydney.
247 14s.

IN THE MATTER OF THE COMPANIES ACT, 1899, AND THE MATTER OF FOWLER BODY WORKS LIMITED (IN LIQUIDATION).

NOTICE TO CREDITORS.

NOTICE is hereby given that the creditors of the above Company, and all persons having any claims against the same are required, on or before Monday, the thirty-first day of August, one thousand nine hundred and twenty-five, to send their names and addresses and particulars of their debts or claims, and the names and addresses of their solicitors, if any, to Leslie Francis Cohen, Liquidator of the said Company, at the Registered Office of the Company, 468 Elizabeth-street, Redfern, and, if so required by notice in writing from the said Liquidator, are personally or by their solicitors, to come in and prove their debts or claims at such time and place as shall be specified in such notice, or in default thereto, they will be excluded from the benefit of any distribution made before such debts or claims are proved.

Dated at Sydney, this seventeenth day of July, 1925.

LESLIE FRANCIS COHEN, F.C.P.A.,
Liquidator.
245 £1

FOWLER BODY WORKS LIMITED.

EXTRAORDINARY RESOLUTION.

Passed, 16th July, 1925.

AT an Extraordinary Meeting of the Shareholders of Fowler Body Works Limited, duly convened and held on Thursday, the sixteenth day of July, one thousand nine hundred and twenty-five, the subjoined Resolution was duly passed:—

RESOLUTION.

That it has been proved to the satisfaction of this Meeting that the Company cannot, by reason of its liabilities, continue its business; and that it is advisable to wind up same, and accordingly that the Company be wound up voluntarily; and that Leslie Francis Cohen, of Sydney, public accountant, be and is hereby appointed Liquidator for the purpose of such winding-up.

K. A. FOWLER,
Chairman of Meeting.

S. A. LLOYD,
Secretary to Company.

Dated at Sydney, this seventeenth day of July, 1925.
246 £1

IN THE MATTER OF THE AUSTRALIAN BUYING COMPANY LIMITED.

AT an Extraordinary General Meeting of the abovenamed Company, duly convened and held at 170 Clarence-street, Sydney, on the 10th day of July, 1925, the following Extraordinary Resolution was duly passed:—

That it has been proved to the satisfaction of the Meeting that the Company cannot by reason of its liabilities continue its business and that it is advisable to wind up the same. And at the same meeting Charles Arthur Harper Cox, of 170 Clarence-street, Sydney, Company Secretary was appointed Liquidator for the purpose of such winding-up.

Dated this tenth day of July, 1925.

THOS. R. PENROSE,
Chairman.

254 18s.

IN THE MATTER OF THE COMPANIES ACT, 1899, AND IN THE MATTER OF CHINA-AUSTRALIA STEAMSHIP COMPANY LIMITED (In Liquidation).

NOTICE is hereby given that an Extraordinary General Meeting of the Company will be held at the Office of the Liquidator, Dalton House, 115 Pitt-street, Sydney, on Wednesday, the twenty-sixth day of August, 1925, at eleven o'clock in the forenoon, for the purpose of having an account laid before it, and of hearing any explanation which may be given by the Liquidator; and also of determining by Extraordinary Resolution how the books and documents of the Company shall be disposed of.

Dated at Sydney, this seventeenth day of July, 1925.

S. W. GRIFFITH, F.I.I.A.,
Liquidator.

249 18s.

IN THE MATTER OF TWEED RIVER PLANTERS LTD. (In Liquidation).

NOTICE is hereby given that the creditors of the abovenamed Company are required on or before the 21st August, 1925, to send their names, addresses, and particulars of their debts or claims to the undersigned Liquidator of the said Company, and if so required by notice in writing by the said Liquidator, to prove their debts or claims at such time and place as shall be specified in such notice, or in default thereof, they will be excluded from the benefit of any distribution made before such debts are proved.

S. G. MACDONELL,
84 Pitt-street, Sydney

239 16s.

IN THE MATTER OF THE COMPANIES ACT, 1899, AND IN THE MATTER OF THE TAMWORTH CO-OPERATIVE DAIRY COMPANY LIMITED.

TAKE NOTICE that, pursuant to section 141 of The Companies Act, 1899, a General Meeting of the Members of the abovenamed Company will be held at the Oddfellow's Hall, Tamworth, on the twenty-eighth day of August, 1925, at 2 o'clock in the afternoon, for the purpose of having an account laid before them showing the manner in which the winding-up has been conducted and the property of the Company disposed of, and of hearing any explanation that may be given by the Liquidator; and also of determining by Extraordinary Resolution the manner in which the books, accounts and documents of the Company and of the Liquidator shall be disposed of.

W. FORSYTHE, F.C.P.A.,
Liquidator.

Dated the twenty-first day of July, 1925.

313 £1

THE FLAGSTONE TIN MINING COMPANY NO LIABILITY.

I, THE undersigned hereby give notice that an increase in the capital of the abovenamed Company was, on the fifteenth day of July, 1925, resolved on by the issue of two thousand new shares of five pounds (£5) each in addition to the four thousand shares theretofore existing in the Company, such new shares to be issued to Shareholders pro rata to their holding at £1 0s. 0d. per share application and £1 0s. 0d. per share allotment, the balance in calls not exceeding 10s. per share at intervals of not less than one month. Ten per centum of the contributing capital represented by such new shares has been duly paid up to the Company in cash.

Dated this twentieth day of July, 1925.

N. C. CLARK,
Secretary.

Emil E. J. Ford, Solicitor for the Company,
Equitable Building,
350 George-street, Sydney.

292 £1

In the matter of the Companies Act, 1899, and of Roden and Co. Limited.

NOTICE is hereby given that a Petition for the winding-up of the abovenamed Company by the Court was, on the ninth day of July, one thousand nine hundred and twenty-five, presented by Michael Gazul, of Queen Victoria Buildings, York-street, Sydney, in the State of New South Wales, warehouseman, a creditor of the said Company; and that the said Petition is directed to be heard before the Honourable Reginald Heath Long-Innes, a Judge of the Supreme Court, sitting in Equity, on the twenty-seventh day of July, one thousand nine hundred and twenty-five, and any creditor or contributory of the said Company desirous to oppose the making of any Order for the winding-up of the said Company under the above Act should appear at the time of hearing by himself or his Counsel for that purpose; and a copy of the Petition will be furnished to any creditor or contributory of the said Company requiring the same by the undersigned, on payment of the regulated charge for the same.

A. J. TAYLOR, SILLAR AND MILLETT,
Solicitors for the Petitioner,
46 Martin-place, Sydney.

163

IN THE MATTER OF THE COMPANIES ACT, 1899, AND IN THE MATTER OF THE HOOD WATERPROOF COMPANY LIMITED (In Liquidation).

Notice to Creditors.

NOTICE is hereby given that all persons having any claims against the above Company, are required on or before the twenty-fourth day of August, 1925, to send their names and addresses and particulars of their debts or claims to Eric Inglis Wood, the Liquidator of the said Company, at his Office 273 George-street, Sydney, and if so required by notice in writing from the said Liquidator, are personally or by their solicitors to come in and prove their said debts or claims at such time and place as shall be specified in such notice; or in default thereof they will be excluded from the benefit of any distribution made before such debts or claims are so lodged or proved.

Dated at Sydney, this twenty-fourth day of July, 1925.

E. INGLIS WOOD, F.C.P.A.,
Liquidator.

305 £1

THE COMPANIES ACTS, 1899-1918.

AUSTRALIAN GUARANTEE COMPANY LIMITED.

Special Resolution.

Passed, 26th June, 1925; confirmed, 14th July, 1925.

AT an Extraordinary General Meeting of Australian Guarantee Company Limited, duly convened and held at No. 64 Pitt-street, Sydney, on the 26th day of June, 1925, the subjoined Resolution was duly passed; and at a subsequent Extraordinary General Meeting of the said Company, also duly convened and held at the same place, on the 14th day of July, 1925, the subjoined Resolution was duly confirmed as a Special Resolution:—

Resolution.

That the Company be wound up voluntarily, and that Mr. George Keith Bain be, and he is hereby appointed Liquidator for the purposes of such winding-up.

Dated this twentieth day of July, 1925.

ARTHUR H. DAVIES,
Chairman of Confirmatory Meeting.
G. K. BAIN,
Secretary.

322 £1

PEARSON'S CAFE LIMITED (In Liquidation).

NOTICE is hereby given that at an Extraordinary General Meeting of Pearson's Cafe Limited, held at the Registered Office of the Company, No. 173 Pitt-street, Sydney, on Thursday, the sixteenth day of July, one thousand nine hundred and twenty-five, at three o'clock in the afternoon, the following Extraordinary Resolution was passed, that is to say:—

That it has been proved to the satisfaction of this meeting that the Company cannot by reason of its liabilities continue its business and that it is advisable to wind up the same, and accordingly that the Company be wound up voluntarily and that William Smith Joiner, of Castlereagh-street, Sydney, Accountant, be, and he is hereby appointed Liquidator for the purposes of such winding-up.

Dated this twenty-first day of July, one thousand nine hundred and twenty-five.

ANNIE PEARSON,
Chairman,
Pearson's Cafe Limited (In Liquidation).

325 £1

MUNICIPALITY OF WILLOUGHBY.

Levels of Road.

NOTICE is hereby given that the levels of Edgar-street have been approved and fixed by Council in accordance with plans and sections, duly signed sealed and dated the 20th day of July, 1925.

G. A. BAILEY,
Town Clerk.

Town Hall, Chatswood,
21st July, 1925.

298 11s.

MUNICIPALITY OF WILLOUGHBY.

Noxious Plants.

NOTICE is hereby given under section 469 of the Local Government Act, 1919, and pursuant to a Resolution of the Council, of the 20th day of July, 1925, that the following plants are hereby declared to be noxious within the Municipality of Willoughby, that is to say:—

Amarantus paniculatus ...	Wild amaranth or Prince of Wales Feather.
Cryptostemma Calendulacea	Cape weed.
Erigeron linifolius	Cobbler's pegs.
Lantana Camara	Lantana.
Onopordon acanthium ...	Scotch thistle or heraldic or common thistle.
Phytolacca octandra	Red ink plant or dye berry.
Ricinus communis	Castor oil plant.
Rubus fruticosus	Blackberry.
Rumex	Docks.
Sida rhombifolia	Sida retusa, paddy's lucerne or Queensland hemp.

Dated this 21st day of July, 1925.

G. A. BAILEY,
Town Clerk.

Town Hall, Chatswood,
21st July, 1925.

299 £1 10s.

MUNICIPALITY OF NORTH ILLAWARRA.

Levels.

NOTICE is hereby given that the levels of the following streets:—

Gilbert-st., Corrimal;
Railway-st., north side, from Cross-st., Corrimal;
Main-rd. northerly from Railway-st., Corrimal;
Collins-st., from Main-rd., to Cross-st., Corrimal;
School-lane, from Short-st., south side, Balgownie;

have been approved, and fixed by the Council, in accordance with plans duly signed, sealed, and dated the first day of July, 1925.

J. W. ENDEAN,
Town Clerk.

Council Chambers, Fairy Meadow,
14th July, 1925.

251 19s.

MUNICIPALITY OF MOSMAN.

Park-avenue—Refixing of Permanent Levels.

NOTICE is hereby given that it is the intention of the Mosman Council to refix the permanent levels of Park-avenue. The plans of the proposed levels are on exhibition at the Engineer's Office, this Town Hall. All persons interested in the refixing of these levels are required to set forth in writing, addressed to the undersigned, within one month from date of this notice, any objection to the proposal, and any claim for compensation for any loss or damage which may be sustained by reason of the properties in which they are interested being directly affected in an injurious manner by the refixed levels.

ARTHUR C. MARSHALL,
Town Clerk.

Town Hall, Mosman,
17th July, 1925.

252 £1

MUNICIPALITY OF NORTH SYDNEY.

Levels of Roads.

NOTICE is hereby given that the Council of the Municipality of North Sydney propose to fix the levels of:—

Pine-street, between Miller and Arklands streets.
Palmer-street, between Abbott-st. and the boundary.
Premier-street, between Yeo-st. and Ben Boyd road.
Angelo-street, between McLaren-st. and Berry-st.
Cambridge-street and Abbott-street, between Miller-st. and Vale-st.
Iredale-avenue, from Murdoch-street easterly to the bend.
Kareela-road, from Hodgson-avenue northerly to gully.

Plans and sections showing the levels proposed to be adopted may be inspected at the Town Hall, Alfred-street, Milson's Point, during office hours.

All persons interested are required to set forth in writing, addressed to the undersigned, within one month from the date of this notice, particulars of any objection to the proposal, and also any claim for the provision of reasonable means of access to the property in which they are interested.

H. E. PERRY,
Town Clerk.

Town Hall, North Sydney,
20th July, 1925.

266 £1 12s.

MUNICIPALITY OF QUIRINDI.

NOTICE is hereby given that the Council of the Municipality of Quirindi propose to refix the levels of the western footway in George-street, Quirindi, in accordance with a plan showing the proposed levels, and which is exhibited for public information at the Council Chambers, Quirindi. All persons interested are hereby notified that if they have any objection to the proposal they must set forth their objections in writing, addressed to the Town Clerk, Quirindi, within one month from the date of this notice.

P. G. PRYOR,
Town Clerk.

Quirindi, 20th July, 1925.

297 14s.

OVERDUE RATES.

Municipality of Hillston.

Land to be sold for default.

To John McGee, of Melbourne.

TAKE NOTICE that the Council of the Municipality of Hillston has applied to the Public Trustee to sell the undermentioned land, of which you appear by search to be the owner, for overdue rates amounting to £10 10s. 3d., and in default of earlier payment to the undersigned of the said rates and all interest charges and expenses in connection with the said application and of the proceedings by the Public Trustee, the said land will be offered for sale by the Public Trustee at public auction:—

Land, lot 12, section 7, d.p. 257, High-street, Hillston.

Dated at Sydney, the 22nd day of July, 1925.

ERNEST JOHNS PAYNE,
Public Trustee.

67 Castlereagh-street, Sydney.

317 £1 2s.

OVERDUE RATES.

MUNICIPALITY OF HUNTER'S HILL.

Land to be sold for default.

THE following persons are required to take notice that the Council of the Municipality of Hunter's Hill has applied to the Public Trustee to sell the land specified below against their names of which they appear to be the owners or appear to be interested, for overdue rates amounting to the sums mentioned in each case; and that in default of earlier payment to the Public Trustee of the said rates and all interest charges and expenses in connection with the said applications and proceedings by the Public Trustee, the said land will be offered for sale by the Public Trustee at public auction:—

Vincent Marano, of Sydney, and Luigi Ambrossoli; overdue rates, £11 9s. 2d.; land, lot 20, d.p. 1,047, Earnshaw-street, Gladesville.

William Wickham Wyatt, of Balmain; overdue rates, £12 14s. 3d.; land, lot 11, d.p. 1,047, Earnshaw-street, Gladesville.

ERNEST JOHNS PAYNE,
Public Trustee.

67 Castlereagh-street, Sydney,
22nd July, 1925.

319 £1 7s.

OVERDUE RATES.

MUNICIPALITY OF BALRANALD.

Land to be sold for default.

THE following persons are required to take notice that the Council of the Municipality of Balranald, has applied to the Public Trustee to sell the land specified below against their names of which they appear to be the owners or appear to be interested, for overdue rates amounting to the sums mentioned in each case; and that in default of earlier payment to the Public Trustee of the said rates and all interest charges and expenses in connection with the said applications and proceedings by the Public Trustee, the said land will be offered by the Public Trustee at public auction:—

Margaret Mary Carr, of Maude; overdue rates, £4 10s. 7d.; land, lot 2, sec. 62, Dowling-street, Balranald.

Andrew Fraser, of Balranald; overdue rates, £14 6s. 7d.; land, lot 1, section 39, cnr. River and O'Connor streets, Balranald.

Robert Duncan Murray, of Balranald, and Henry Betteley Jefferson, of Wagga Wagga; overdue rates, £12 5s. 3d.; land, lot 25, sec. 53, d.p. 1,037, Lily-street, Balranald; overdue rates, £12 4s. 10d.; land, lot 21, sec. 53, d.p. 1,037, Lily-street, Balranald; overdue rates, £12 18s. 9d.; land, lot 34, sec. 53, d.p. 1,037, Church-street, Balranald.

Alexander Pentleton Stewart, of Sydney, and George Mair; overdue rates, £49 11s. 11d.; land, lots 4, 5, sec. 52, Moa-street, Balranald.

ERNEST JOHNS PAYNE,
Public Trustee.

67 Castlereagh-street, Sydney,
22nd July, 1925.

318 £1 18s.

SHIRE OF CARRATHOOL.

NOTICE is hereby given that the Council of the Shire of Carrathool intends to grant permission to Mr. Arthur Hillman to erect two Public Gates on the Gunbar-Griffith road, one gate situate at the western end of portion 4, and the other gate situate at the eastern end of portion 6, parish of Maiden. Any person sufficiently interested may lodge objection to the Shire Clerk within thirty days from date.

W. E. TURNLEY,
Shire Clerk.

Dated at Carrathool, 18th July, 1925.

253 13s.

SHERWOOD BORE WATER TRUST.

I, CYRIL WOLSELEY FORDE, the Returning Officer duly appointed to hold an election of two Trustees for the Sherwood Bore Water Trust, do hereby notify than an election was held on the 15th day of July, 1925, at the Trust's Office at Walgett, and that Frederick George Marshall, of Aloombah, Cryon, and Leslie Neil Mackellar, of Tintarie, Rowena, were duly elected for the ensuing three years.

C. W. FORDE,
Returning Officer.

Walgett, 16th July, 1925.

244 14s.

SHIRE OF JERILDERIE.

ADDITIONAL SPECIAL ELECTRICITY LOAN—SEVEN HUNDRED AND FIFTY POUNDS.

THE Jerilderie Shire Council hereby notifies, in pursuance of the Local Government Acts:—

1. The Council proposes to raise an additional special loan of seven hundred and fifty pounds (£750) in addition to the £5,000 already raised for the purpose of the supply of electricity for the Town of Jerilderie within the Shire.

2. That the rate of interest on the loan will not exceed six and a half per centum per annum, and that the loan will be issued at par.

3. That it is proposed to repay the loan over a term of ten years by half-yearly instalments representing principal and interest amounting to £51 11s. 9d. The Council estimate that the loan will be wholly repaid by the 31st December, 1935.

4. That for the purpose of meeting the instalments referred to, the Council proposes to levy a loan rate of 2d. in the £ on the unimproved capital value (£13,872), estimated to yield £115 12s. 0d. or ⅜ of a penny in the £ on the improved capital value (£76,984), estimated to yield £120 5s. 9d. The Council estimate, however, that the income from the undertaking, when fully established, will be sufficient to pay interest and instalments of repayments, and render a loan rate unnecessary (except possibly for the first and second years) and the Council proposes to apply in due course according to law, for the power to reduce or refrain from levying the loan rate.

5. That as the loan works will benefit the Town of Jeriderie (part of E Riding of the Shire) the Council propose to levy the loan rate on all ratable lands within that portion of the Town of Jerilderie: Commencing at a point on the south side of Nowranie-street at its intersection with East-street; thence on a line on the west side of that street in a northerly direction to the southern bank of the Billabong Creek; thence on a line on the southern bank of that creek in a westerly direction to its intersection with West-street; thence on the east side of that street in a southerly direction to its intersection with Nowranie-street; thence on the southern side of that street in an easterly direction, to the point of commencement.

6. The loan is proposed to be expended approximately as follows:—

Reticulation (electric lighting) additional cost £750.

The plans, specifications and reports, &c., of the proposed undertaking may be inspected at the Office of the Council, Jerilderie, during ordinary office hours, which are from 10 a.m. to 4 p.m. on week-days, and from 10 a.m. to 12 noon on Saturdays.

Notice is hereby given that one month from date of publication hereof is allowed in which any number not less than twenty-five per centum of the ratepayers enrolled in respect of lands within the portion of the Town of Jerilderie (part of "E" Riding of the Shire) described above, may petition the Council to take a poll of ratepayers either (*a*) whether the ratepayers approve of the loan; or (*b*) whether the loan rate beforementioned shall be levied on the improved capital value or unimproved capital value; or (*c*) both questions. If a valid petition be lodged with the undersigned within the prescribed time, the Council will forthwith arrange for and take a poll of the ratepayers concerned.

The total number of ratepayers on the roll in respect of the lands referred to is 139. In the event of a poll not being demanded, the Council proposes that the loan rate to be levied in respect of this loan shall be levied on the unimproved capital value.

M. D. HORGAN,
President.

GEO. BRACKEN, Shire Clerk.
Shire Offices, Jerilderie, 18th July, 1925.

267 £3 17s.

WALGETT NORTH PASTURES PROTECTION BOARD.

IT is hereby notified that the following rates of assessment have been fixed by the Walgett North Pastures Protection Board for the current year, viz:—

Two pence per head on large stock.
One farthing per head on sheep.

Payable on or before the 15th day of August, 1925.

R. LESLIE,
Chairman.

Walgett, 25th July, 1925.

300 14s.

PASTURES PROTECTION ACT, 1912.

Notice under section 61 of the abovementioned Act, to the Councils of the Municipalities or Shires within the Pastures Protection District of Young.

IN pursuance of the provisions of section 61 of the Pastures Protection Act, 1912: Notice is hereby given by the Pastures Protection Board for the District of Young, that the Councils of the Municipalities or Shires within the abovementioned district shall, on or before the 6th day of September, 1925, respectively commence the work of suppressing and destroying rabbits and noxious animals upon all lands of which such Councils respectively are owners or occupiers, and upon any roads bounding or intersecting such lands, or any part thereof, which roads are vested in, or held by or under the control of the Council of the Municipality or Shire. The period during which the said work shall be continued and systematically carried out shall be five years from abovementioned date. The means which shall be adopted for carrying out the said work shall be poisoning, trapping, fumigation, destruction of harbour, shooting, hunting, digging out, being means which have been previously sanctioned under the said Act.

F. H. TOUT,
Chairman of the Pastures Protection Board for the District of Young.

Dated this twenty-first day of July, 1925.

294 £1 10s.

PASTURES PROTECTION ACT, 1912.

Notice under section 61 of the abovementioned Act, to owners or occupiers within the Pastures Protection District of Young.

IN pursuance of the provisions of section 61 of the Pastures Protection Act, 1912: Notice is hereby given by the Pastures Protection Board for the District of Young, that the owners or occupiers of all or any land within the abovementioned district shall, on or before the 6th day of September, 1925, respectively commence the work of suppressing and destroying rabbits and noxious animals upon such lands and upon any roads bounding or intersecting the same, or any part thereof, save and except such roads as are vested in, held by, or under the control of the Council of a Municipality or Shire. The period during which the said work shall be continued and systematically carried out shall be five years from the abovementioned date, and the means which shall be adopted for carrying out the said work shall be poisoning, trapping, fumigation, destruction of harbour, hunting, shooting, digging out, being means which have been previously sanctioned under the said Act.

F. H. TOUT,
Chairman of the Pastures Protection Board for the District of Young.

Dated this twenty-first day of July, 1925.

295 £1 9s.

BALANCE-SHEET of the LONG BIGHT and WILLIAMTOWN DRAINAGE UNION, for the half-year ending 23rd May, 1925.

Expenditure.	£	s.	d.
Wages	97	19	0
Rent of hall	0	8	0
Government Printer	1	8	0
Advertising postponed meeting	0	6	0
Tools	0	10	3
Cheque book	0	4	2
Stationery	0	5	6
Printing Rate Notice Book	0	17	6
Insurance	2	10	5
To keeping bank account	0	5	0
Credit balance as per pass book, £97 13s. 4d., less £6 14s. 0d. unpresented cheque	90	19	4
Cash in hand at 23rd May, 1925	2	13	4
	£198	6	6

Income.			
Credit balance from preceding half-year, less £4 16s. 0d. unpresented cheque	193	12	0
Rates collected	3	4	6
Cash in hand from previous half-year ...	1	10	0
	£198	6	6

JOHN H. SHEARMAN,
Chairman.

Audited and found correct.
Ernest George Lavis, } Auditors.
John Thomas Smith, }

265 £1 10s.

BAROOGA WATER TRUST.

Triennial Election of two Trustees.

NOMINATIONS of candidates for the two positions were called for 3rd July, 1925. Two nominations were received for two Trustees, and Messrs. Edward Alexander Henderson, of Naranghi, grazier, and Thomas Henry Stillard, of Barooga, farmer, were declared duly elected Trustees of the Barooga Water Trust for the term of three years.

FRED STEER,
Returning Officer.

296 10s.

In the Supreme Court of New South Wales.

PROBATE JURISDICTION.

In the will of William Charles Benjamin Bush, late of Beaufort-street, Croydon, in the State of New South Wales, builder, deceased.

IN pursuance of the Wills, Probate and Administration Act, 1898, and pursuant to Testator's Family Maintenance and Guardianship of Infants Act, 1916: Notice is hereby given that the creditors and other persons having any claims against the estate of the abovenamed deceased, who died at Beaufort-street, Croydon, on the 19th day of March, 1925, probate of whose will was granted on the 29th day of May, 1925, by the Supreme Court of New South Wales, in its Probate Jurisdiction, to Alfred Stephen Becker, of Ashfield, in the State aforesaid, clerk; George Leisley Allen, of Croydon aforesaid, horse trainer, and Eric Rapsey Way, of Sydney, in the said State, solicitor, the executors in the said will named, are hereby required to send particulars in writing of such claims to the said executors, or to the undersigned, on or before the 28th day of August, 1925, at the expiration of which time the said executors will proceed to distribute the assets of the said deceased amongst the persons entitled thereto, having regard only to the claims of which they shall have then had notice; and the said executors will not be liable, for the assets or any part thereof so distributed, to any person of whose claim they shall not have had notice at the time of such distribution.—Dated this 22nd day of July, 1925.

LEIBIUS, WAY AND PACKER
(late John Dawson & Son),
Proctors for the Executors,
115 Pitt-street, Sydney.

315 £1 12s.

In the Supreme Court of New South Wales.

PROBATE JURISDICTION.

In the will and codicil of John Lumsden, late of Summer Hill, near Sydney, in the State of New South Wales, esquire, deceased.

PURSUANT to the Wills, Probate and Administration Act, 1898, and pursuant to Testator's Family Maintenance and Guardianship of Infants Act, 1916: Notice is hereby given that all creditors and other persons having any debts or claims or demands against or upon the estate of the abovenamed deceased, who died on the 23rd day of June, 1925, and probate of whose will, together with a codicil thereto, was granted by the Supreme Court of New South Wales, in its Probate Jurisdiction, on the 15th day of July, 1925, to Osborne Clyde Lumsden, of Lynn Regis, Grosvenor-crescent, Summer Hill, near Sydney, in the State of New South Wales, esquire, the executor named in the said will, are hereby required to send in particulars of their claims to the said executor, or to the undersigned, the proctors for the said executor, on or before the 5th day of September next, at the expiration of which time the said executor will proceed to distribute the assets of the said deceased among the persons entitled thereto, having regard to the debts and claims only of which he shall then have had notice; and the said executor will not be liable, for the assets so distributed, to any person of whose debt or claim he shall not have had notice at the time of such distribution.—Dated this 24th day of July, 1925.

NORTON, SMITH & CO.,
Proctors for the Executor,
39 Hunter-street, Sydney.

321 £1 12s.

In the Supreme Court of New South Wales.

PROBATE JURISDICTION.

In the will of James Rogers, late of Strathfield, near Sydney, in the State of New South Wales, freeholder, deceased.

PURSUANT to the Wills, Probate and Administration Act, 1898, and the Testator's Family Maintenance and Guardianship of Infants Act, 1916: Notice is hereby given that every creditor and any other person having any claims against the estate of James Rogers, the abovenamed deceased, who died on or about the 11th day of February, 1925, and probate of whose will was granted by the Supreme Court of New South Wales, in its Probate Jurisdiction, on the 7th day of April, 1925, to Mary Veronica Rogers, James Thomas Rogers, and Rowland Traynor, the executors of the will, is hereby required to send particulars in writing of such claims to the said Mary Veronica Rogers, James Thomas Rogers, and Rowland Traynor, to the care of the undersigned, at his office hereunder mentioned, on or before the 10th day of September, 1925, at the expiration of which time the said Mary Veronica Rogers, James Thomas Rogers, and Rowland Traynor will proceed to distribute the assets of the said deceased amongst persons entitled thereto, having regard only to the claims of which they have notice; and notice is hereby further given that the said Mary Veronica Rogers, James Thomas Rogers, and Rowland Traynor will not be liable, for the assets or any part thereof so distributed, to any person of whose claim they shall not have had notice at the time of such distribution.—Dated this 21st day of July, 1925.

T. J. PURCELL,
Solicitor for the Executors,
19 Bligh-street, Sydney.

263 £1 12s.

In the Supreme Court of New South Wales.

PROBATE JURISDICTION.

In the estate and effects of James Melady Fitzpatrick, late of Randwick Hospital, but formerly of Lake Cargelligo, in the State of New South Wales, grazier, deceased.

PURSUANT to the Wills, Probate and Administration Act, 1898, and pursuant to Testator's Family Maintenance and Guardianship of Infants Act, 1916: Notice is hereby given that all creditors and other persons having any claims or demands against or upon the estate of the abovenamed deceased, who died at Randwick Hospital on 11th December, 1924, are hereby required to send, on or before the 16th day of September next, full particulars of their claims and demands upon the said estate to Perpetual Trustee Company (Limited), 33-39 Hunter-street, Sydney, the administrator of the estate of the said deceased, to whom letters of administration, with the will annexed, were granted by the Supreme Court of New South Wales on 8th July, 1925, in default whereof the said Perpetual Trustee Company (Limited) will, after the lastmentioned date, proceed to administer the estate and distribute the assets among the parties entitled thereto, having regard only to the claims and demands of which they shall then have notice, and the said Company will not be liable, for the assets or any part thereof so distributed, to any person of whose claim they shall not have had notice at the time of such distribution.—Dated this 20th day of July, 1925.

For Perpetual Trustee Company (Limited),

R. COPLAND LETHBRIDGE,
Manager.

L. W. GROOM,
Proctor for Administrator,
9 Castlereagh-street, Sydney.

304 £1 12s.

In the Supreme Court of New South Wales.

PROBATE JURISDICTION.

In the matter of the estate of Ann Bowman, late of Clarendon, in the State of New South Wales, married woman, deceased, intestate.

PURSUANT to the Wills, Probate and Administration Act, 1898, and the Testator's Family Maintenance and Guardianship of Infants Act, 1916: Notice is hereby given that every creditor or other person having any debt or claim upon or affecting the estate of the abovenamed deceased, who died on or about the 15th day of January, 1880, and letters of administration were, on the 11th day of June, 1925, granted by the Supreme Court of New South Wales to Emma Mary Bowman, is hereby required to send in particulars in writing of their debt or claim to the said Emma Mary Bowman, to the care of the undersigned, at their office hereunder mentioned, on or before the 5th day of September, 1925, at the expiration of which time the said Emma Mary Bowman will proceed to distribute the assets of the said deceased amongst the persons entitled thereto, having regard to the debts or claims only of which she then has notice; and notice is hereby further given that the said Emma Mary Bowman will not be liable, for the assets or any part thereof so distributed, to any person of whose debt or claim she shall not have had notice at the time of such distribution.—Dated this 20th day of July, 1925.

WM. WALKER AND SON,
Proctors for the Administratrix,
Windsor, and at
170 Phillip-street, Sydney.

307 £1 12s.

In the Supreme Court of New South Wales.

PROBATE JURISDICTION.

In the matter of the estate of George Barker, late of Clarendon, in the State of New South Wales, gentleman, deceased, intestate.

PURSUANT to the Wills, Probate and Administration Act, 1898, and the Testator's Family Maintenance and Guardianship of Infants Act, 1916: Notice is hereby given that every creditor or other person having any claim upon or affecting the estate of the abovenamed deceased, who died on or about the 22nd day of December, 1878, and letters of administration were, on the 19th day of March, 1925, granted by the Supreme Court of New South Wales to Mary Bowman, is hereby required to send in particulars in writing of their debt or claim to the said Mary Bowman, to the care of the undersigned, at their office hereunder mentioned, on or before the 5th day of September, 1925, at the expiration of which time the said Mary Bowman will proceed to distribute the assets of the said deceased amongst the persons entitled thereto, having regard to the debts or claims only of which she then has notice; and notice is hereby further given that the said Mary Bowman will not be liable, for the assets or any part thereof so distributed, to any person of whose debt or claim she shall not have had notice at the time of such distribution.—Dated this 20th day of July, 1925.

WM. WALKER AND SON,
Proctors for the Administratrix,
Windsor, and at
170 Phillip-street, Sydney.

309 £1 12s.

In the Supreme Court of New South Wales.

PROBATE JURISDICTION.

In the matter of the estate of Eliza Ezzy, late of Clarendon, in the State of New South Wales, widow, deceased, intestate.

PURSUANT to the Wills, Probate and Administration Act, 1898, and the Testator's Family Maintenance and Guardianship of Infants Act, 1916: Notice is hereby given that every creditor or other person having any debt or claim upon or affecting the estate of the abovenamed deceased, who died on or about the 22nd day of May, 1922, and letters of administration were, on the 16th day of June, 1925, granted by the Supreme Court of New South Wales to Louisa Mary Ezzy, is hereby required to send in particulars in writing of their debt or claim to the said Louisa Mary Ezzy, to the care of the undersigned, at their office hereunder mentioned, on or before the 5th day of September, 1925, at the expiration of which time the said Louisa Mary Ezzy will proceed to distribute the assets of the said deceased amongst the persons entitled thereto, having regard to the debts or claims only of which she then has notice; and notice is hereby further given that the said Louisa Mary Ezzy will not be liable, for the assets or any part thereof so distributed, to any person of whose debt or claim she shall not have had notice at the time of such distribution.—Dated this 20th day of July, 1925.

WM. WALKER AND SON,
Proctors for the Administratrix,
Windsor, and at
170 Phillip-street, Sydney.

310 £1 12s.

In the Supreme Court of New South Wales.

PROBATE JURISDICTION.

In the matter of the estate of Palmer Barker, late of Clarendon, in the State of New South Wales, labourer, deceased, intestate.

PURSUANT to the Wills, Probate and Administration Act, 1898, and the Testator's Family Maintenance and Guardianship of Infants Act, 1916: Notice is hereby given that every creditor or other person having any debt or claim upon or affecting the estate of the abovenamed deceased, who died on or about the 25th day of March, 1922, and letters of administration were, on the 16th day of June, 1925, granted by the Supreme Court of New South Wales to Mary Bowman, is hereby required to send in particulars in writing of their debt or claim to the said Mary Bowman, to the care of the undersigned, at their office hereunder mentioned, on or before the 5th day of September, 1925, at the expiration of which time the said Mary Bowman will proceed to distribute the assets of the said deceased amongst the persons entitled thereto, having regard to the debts or claims only of which she then has notice; and notice is hereby further given that the said Mary Bowman will not be liable, for the assets or any part thereof so distributed, to any person of whose debt or claim she shall not have had notice at the time of such distribution.—Dated this 20th day of July, 1925.

WM. WALKER AND SON,
Proctors for the Administratrix,
Windsor, and at
170 Phillip-street, Sydney.

308 £1 12s.

In the Supreme Court of New South Wales.

PROBATE JURISDICTION.

In the matter of the estate of Charles Barker, late of Clarendon, in the State of New South Wales, labourer, deceased, intestate.

PURSUANT to the Wills, Probate and Administration Act, 1898, and the Testator's Family Maintenance and Guardianship of Infants Act, 1916: Notice is hereby given that every creditor or other person having any debt or claim upon or affecting the estate of the abovenamed deceased, who died on or about the 25th day of October, 1919, and letters of administration were, on the 16th day of June, 1925, granted by the Supreme Court of New South Wales, to Mary Bowman, is hereby required to send in particulars in writing of their debt or claim to the said Mary Bowman, to the care of the undersigned, at their office hereunder mentioned, on or before the 5th day of September, 1925, at the expiration of which time the said Mary Bowman will proceed to distribute the assets of the said deceased amongst the persons entitled thereto, having regard to the debts or claims only of which she then has notice; and notice is hereby further given that the said Mary Bowman will not be liable, for the assets or any part thereof so distributed, to any person of whose debt or claim she shall not have had notice at the time of such distribution.—Dated this 20th day of July, 1925.

WM. WALKER AND SON,
Proctors for the Administratrix,
Windsor, and at
170 Phillip-street, Sydney.

306 £1 12s.

In the Supreme Court of New South Wales.

PROBATE JURISDICTION.

In the will of Daniel McNeil Clark, late of Rawdon, Rylstone, in the State of New South Wales, grazier, deceased.

PURSUANT to the Wills, Probate and Administration Act, 1898, and the Testator's Family Maintenance and Guardianship of Infants Act, 1916: Notice is hereby given that every creditor or other person having any debt or claim upon or affecting the estate of the abovenamed deceased, who died on or about the 27th day of October, 1924, and probate of whose will was, on the 9th day of February, 1925, granted by the Supreme Court of New South Wales, in its Probate Jurisdiction, to Elizabeth Jane Clark, Janet Rouse, Leslie Watson Saunderson Seaborn and Arthur Edgar Abbott, the executors in the said will named, is hereby required to send particulars in writing of his debt or claim to the said executors, in care of the undersigned, on or before the 12th day of September, 1925, at the expiration of which time the said executors will proceed to distribute the assets of the said deceased amongst the persons entitled thereto, having regard to the debts or claims only of which they then have notice; and notice is hereby further given that the said executors will not be liable, for the assets or any part thereof so distributed, to any person of whose debt or claim they shall not have had notice at the time of such distribution.—Dated this 22nd day of July, 1925.

GARLAND, SEABORN AND ABBOTT,
Proctors for the Executors,
Bull's Chambers,
28 Martin-place, Sydney.

323 £1 12s.

In the Supreme Court of New South Wales. (128,645)

PROBATE JURISDICTION.

In the will of Henry James Williams, late of Wagga Wagga, in the State of New South Wales, chemist, deceased.

PURSUANT to the Wills, Probate and Administration Act, 1898, and the Testator's Family Maintenance and Guardianship of Infants Act, 1916: Notice is hereby given that every creditor and other person having any debts or claims upon or affecting the estate of the abovenamed deceased, who died at Bega, on the 5th day of November, 1924, and probate of whose will was granted by the Supreme Court of New South Wales, in its Probate Jurisdiction, to Leslie Bridgewater Williams and Evaline Blanche Storey, the executors in the said will named, and appointed on the 21st day of January, 1925, are hereby required to send in particulars of their claims to the said executors, or to the undersigned, proctors for the executors, on or before the 2nd day of September, 1925, at the expiration of which time the said executors will proceed to distribute the assets of the said deceased among the persons entitled thereto, having regard only to the debts and claims of which they shall then have had notice; and they will not be liable, for the assets so distributed, to any person of whose debt or claim they shall not have had notice at the time of such distribution.—Dated this 21st day of July, A.D. 1925.

HEATH AND MITCHELMORE,
Proctors for Executors,
Gurwood-street, Wagga Wagga.
By Garland, Seaborn and Abbott,
28 Martin-place, Sydney.

301 £1 12s.

In the Supreme Court of New South Wales.

PROBATE JURISDICTION.

In the will of Mary Ann Whipps, late of Dungarubba, in the State of New South Wales, married woman, deceased.

PURSUANT to the Wills, Probate and Administration Act, 1898, and the Testator's Family Maintenance and Guardianship of Infants Act, 1916: Notice is hereby given that all creditors and other persons (if any) having any debt or claim upon or affecting the estate of the abovenamed deceased, who died on or about the 31st day of December, 1924, and probate of whose will was granted by the Supreme Court of New South Wales, in its Probate Jurisdiction, on the 27th day of February, 1925, to James Christian Joseph Woodburn Whipps, the sole executor named in the said will, are hereby required to send particulars in writing of their claims to the said James Christian Joseph Woodburn Whipps, in care of the undersigned, at his office hereunder mentioned, on or before the 29th day of August, 1925, at the expiration of which time the said executor will proceed to distribute the assets amongst the persons entitled thereto, having regard to the debts and claims only of which he shall then have had notice; and the said executor will not be liable, for the assets so distributed, to any person of whose debt or claim he shall not have had notice at the time of such distribution.—Dated this 16th day of July, 1925.

GEORGE GREGOR,
Proctor for the Executor,
Rayner's Building,
Richmond Terrace, Coraki.

261 £1 12s.

In the Supreme Court of New South Wales.

PROBATE JURISDICTION.

In the will of Edward Johnson, late of Port Macquarie, in the State of New South Wales, oysterman, deceased.

PURSUANT to the Wills, Probate and Administration Act, 1898, and the Testator's Family Maintenance and Guardianship of Infants Act, 1916: Notice is hereby given that every creditor or other person having any claim against the estate of Edward Johnson, the abovenamed deceased, who died on the 14th day of May, 1925, and probate of whose will was, on the 10th day of June, 1925, granted by the Supreme Court of New South Wales, in its Probate Jurisdiction, to Spiro Marcolino and James Channells, the executors in the said will named, is hereby required to send in particulars of such claim to the said executors, in care of the undersigned, on or before the 26th day of August, 1925, at the expiration of which time the said executors will proceed to distribute the assets of the said deceased amongst the persons entitled thereto, having regard only to the claims of which they shall then have notice; and notice is hereby given that the executors aforesaid will not be liable, for the assets or any part thereof so distributed, to any person of whose claim they shall not have had notice at the time of such distribution.—Dated this 16th day of July, 1925.

LEWIS ORMSBY MARTIN,
Proctor for the Executors.
Masonic Hall,
Taree.

240 £1 12s.

In the Supreme Court of New South Wales.

PROBATE JURISDICTION.

In the will of Margaret Layton, late of Oxley Island, in the State of New South Wales, widow, deceased.

PURSUANT to the Wills, Probate and Administration Act, 1898, and the Testator's Family Maintenance and Guardianship of Infants Act, 1916: Notice is hereby given that every creditor or other person having any claim against the estate of Margaret Layton, the abovenamed deceased, who died on the 16th day of March, 1925, and probate of whose will was, on the 25th day of May, 1925, granted by the Supreme Court of New South Wales, in its Probate Jurisdiction, to Lewis Ormsby Martin the sole executor in the said will named, is hereby required to send in particulars of such claim to the said executor, in care of the undersigned, on or before the 26th day of August, 1925, at the expiration of which time the said executor will proceed to distribute the assets of the said deceased amongst the persons entitled thereto, having regard only to the claims of which he shall then have notice; and notice is hereby given that the executor aforesaid will not be liable, for the assets or any part thereof so distributed, to any person of whose claim he shall not have had notice at the time of such distribution.—Dated this 16th day of July, 1925.

LEWIS ORMSBY MARTIN,
Proctor for the Executor,
Masonic Hall.
Taree.

241 £1 12s.

In the Supreme Court of New South Wales.

PROBATE JUDISDICTION.

In the matter of the estate of Jacob Weyh (known as Jack Weyh), late of Maroubra, near Sydney, in the State of New South Wales, brewery employee, deceased, intestate.

PURSUANT to the Wills, Probate and Administration Act, 1898: Notice is hereby given that all creditors and other persons having any debt or claim upon or affecting the estate of Jacob Weyh (known as Jack Weyh, the abovenamed deceased, who died on or about the 2nd day of June, 1925, and administration of whose estate was, on the 9th day of July, 1925, granted by the Supreme Court of New South Wales to the Public Trustee, are hereby required to send particulars in writing of their claims to the said Public Trustee, on or before the 1st day of September, 1925, at the expiration of which time the said Public Trustee will proceed to distribute the assets of the said deceased amongst the persons entitled thereto, having regard to the debts or claims only of which he then has notice; and notice is hereby further given that the said Public Trustee will not be liable, for the assets or any part thereof so distributed, to any person of whose debt or claim he shall not have had notice at the time of such distribution.

C. M. DEANE AND HASELHURST,
Proctors for E. J. Payne,
Culwulla Chambers, Public Trustee.
67 Castlereagh-street, Sydney,
16th July, 1925.

262 £1 12s.

In the Supreme Court of New South Wales.

PROBATE JURISDICTION.

In the will of Henry Fenton Pearse, late of Major's Point, Bland, near Morangarell, in the State of New South Wales, grazier, deceased.

PURSUANT to the Wills, Probate and Administration Act, 1898, and the Testator's Family Maintenance and Guardianship of Infants Act, 1916: Notice is hereby given that every creditor and other person having any claim against the estate of Henry Fenton Pearse, the abovenamed deceased, who died on or about the 5th day of December, 1913, and probate of whose will was granted by the Supreme Court of New South Wales, in its Probate Jurisdiction, on the 13th day of March, 1914, to Emma Ann Pearse, of Major's Point, widow, and Lionel Pearse, of Major's Point, grazier, the executrix and executor named in the said will, is hereby required to send particulars in writing of such claim to the said Lionel Pearse, the surviving executor of the said will, to the care of the undersigned, C. A. Vaughan, at his office hereunder mentioned, on or before the 31st day August, 1925, at the expiration of which time the said Lionel Pearse will proceed to distribute the assets of the said deceased amongst the persons entitled thereto, having regard only to the claims of which he has notice; and notice is hereby further given that the said Lionel Pearse will not be liable, for the assets or any part thereof so distributed, to any person of whose claim he shall not have had notice at the time of such distribution.—Dated this 17th day of July, 1925.

C. A. VAUGHAN,
Proctor for Executor,
Parker-street, Cootamundra.

243 £1 12s.

In the Supreme Court of New South Wales.

PROBATE JURISDICTION.

In the will of Thomas Pickles, late of Arncliffe, in the State aforesaid, retired engineer, deceased.

PURSUANT to the Wills, Probate and Administration Act, 1898, and the Testator's Family Maintenance and Guardianship of Infants Act, 1916: Notice is hereby given that every creditor or other person having any debt or claim upon or affecting the estate of the abovenamed deceased, who died on or about the 10th day of June, 1925, and probate of whose will was, on the 13th day of July, 1925, granted by the Supreme Court of New South Wales to Christina Lindsay Pickles, is hereby required to send particulars in writing of their debt or claim to the said Christina Lindsay Pickles, care of the undersigned, on or before the 30th day of August, 1925, at the expiration of which time the said Christina Lindsay Pickles will proceed to distribute the assets of the said deceased amongst the persons entitled thereto, having regard to the debts and claims only of which she then has notice; and notice is hereby further given that the said Christina Lindsay Pickles will not be liable, for the assets or any part thereof so distributed, to any person of whose debt or claim she shall not have had notice at the time of such distribution.

E. H. TEBBUTT AND SON,
Proctors for the Executrix,
92b Pitt-street, Sydney.

260. £1 12s.

In the Supreme Court of New South Wales.

PROBATE JURISDICTION.

In the will of John Wilson Bailey, late of Railway-street, Epping, in the State of New South Wales, gentleman, deceased.

PURSUANT to the Wills, Probate and Administration Act, 1898, and pursuant to the Testator's Family Maintenance and Guardianship of Infants Act, 1916: Notice is hereby given that the creditors and other persons having any claims against the estate of the abovenamed deceased, who died on the 10th day of March, 1925, and probate of whose will was, on the 18th day of May, 1925, granted by the Supreme Court of New South Wales, in its Probate Jurisdiction, to Raymond Reynolds Bailey and Wilson Bailey, both of Railway-street, Epping, near Sydney, in the State aforesaid, provision merchants, and Herbert James Ind, of the same place, railway engineer, are hereby required to send particulars in writing of such claims to the said executors, or to the undersigned, on or before the 3rd day of September, 1925, at the expiration of which time the said executors will proceed to distribute the assets of the said deceased amongst the persons entitled thereto, having regard only to the claims of which they shall then have had notice; and the said executors will not be liable, for the assets or any part thereof so distributed, to any person of whose claim they shall not have had notice at the time of such distribution.—Dated this 23rd day of July, 1925.

LEIBIUS, WAY AND PACKER
(Late John Dawson and Son),
Proctors for the Executors,
115 Pitt-street, Sydney.

316 £1 12s.

In the Supreme Court of New South Wales.

PROBATE JURISDICTION.

In the matter of the will of Kathleen Mary Wilkes, formerly of The Mount, Egham, in the county of Surrey, but late of The Chilterns, Cross Oak road, Berkhamstead, in the county of Hertford, England, married woman, deceased.

PURSUANT to the Wills, Probate and Administration Act, 1898, and the Testator's Family Maintenance and Guardianship of Infants Act, 1916: Notice is hereby given that every creditor or other person having any debt or claim upon or affecting the estate of the abovenamed deceased, who died on or about the 28th day of April, 1924, and an exemplification of the probate of whose will was resealed on the 30th day of June, 1925, by the Supreme Court of New South Wales on the application of the Public Trustee, is hereby required to send in particulars in writing of their debt or claim to the said Public Trustee on or before the 18th day of August, 1925, at the expiration of which time the said Public Trustee will proceed to distribute the assets of the said deceased amongst the persons entitled thereto, having regard to the debts or claims only of which he then has notice; and notice is hereby further given that the said Public Trustee will not be liable, for the assets or any part thereof so distributed, to any person of whose debt or claim he shall not have had notice at the time of such distribution.

ERNEST JOHNS PAYNE,
Culwulla Chambers, Public Trustee.
67 Castlereagh-street, Sydney,
18th July, 1925.

McCarthy and Maxwell,
Solicitors for Public Trustee,
11c Castlereagh-street, Sydney.

248 £1 12s.

In the Supreme Court of New South Wales.

PROBATE JURISDICTION.

In the matter of the estate of the undermentioned deceased persons, and in the matter of the Wills, Probate and Administration Act, 1898, the Public Trustee Act, 1913, the Public Trustee (Amendment) Act, 1923, and the Testator's Family Maintenance and Guardianship of Infants Act, 1916.

PURSUANT to the abovementioned Acts: Notice is hereby given that every creditor or other person having any debt or claim upon or affecting the estate of any of the undermentioned deceased persons, who died on or about the respective dates hereunder mentioned, and representation of whose estates was obtained by the Public Trustee in the manner and upon the dates hereunder mentioned, is required to send in particulars in writing of such debt or claim to the Public Trustee, on or before the 4th day of September, 1925, at the expiration of which time the said Public Trustee will proceed to distribute the assets of the respective deceased persons among the respective persons entitled thereto, having regard to the debts or claims only of which he then has notice; and notice is hereby further given that the said Public Trustee will not be liable, for the assets or any part thereof so distributed, to any person of whose debt or claim he shall not have had notice at the time of such distribution:—

Catherine Abbott, late of Miliwa Station, Warren, but latterly of Sydney, New South Wales, died 4th October, 1924, intestate; election of the Public Trustee to administer filed on 5th November, 1924.

Elizabeth Sarah Ballingall, late of 1 Mansfield-street, Glebe Point, New South Wales, widow, died 14th October, 1924, intestate; election of the Public Trustee to administer filed on 14th November, 1924.

Flower Brownlee, late of Keiraville, near Wollongong, New South Wales, married woman, died 9th May, 1925; administration, with the will annexed, granted to the Public Trustee on 17th July, 1925.

Francis Coen Burke, late of Leichhardt, New South Wales, cab proprietor, died 14th May, 1925, intestate; administration granted to the Public Trustee on 14th July, 1925.

Richard John Butters, late of Kensington, New South Wales, compositor, died 24th April, 1925, intestate; administration granted to the Public Trustee on 14th April, 1925.

Harry Camburn, late of Enfield, New South Wales, carpenter and joiner, died 7th June, 1925, intestate; administration granted to the Public Trustee on 17th July, 1925.

Albert Cooke, late of Kurri Kurri, New South Wales, school teacher, died 25th May, 1925; administration, with the will annexed, granted to the Public Trustee on 17th July, 1925.

Edward Donald Douglas, late of 296 Sussex-street, Sydney, and of the State Hospital and Asylum, Lidcombe, New South Wales, caretaker, died 22nd May, 1925, intestate; administration granted to the Public Trustee on 17th July, 1925.

Frank Greenhalgh, formerly of Milton, New Zealand, but late of Randwick, New South Wales, cook, died 20th October, 1924; administration, with the will annexed, granted to the Public Trustee on 26th May, 1925.

Albert John Lodder, late of Rabaul, New Britain, and formerly of Drummoyne, New South Wales, engineer, died 14th December, 1924; election of the Public Trustee to administer, with the will annexed, filed on 13th July, 1925.

Donald Mennie, late of Turramurra, New South Wales, shipwright, died 26th January, 1925; administration, with the will annexed, granted to the Public Trustee on 14th July, 1925.

George Thomas Minister, late of Hurlstone Park, New South Wales, retired plumber, died 21st May, 1925; administration, with the will annexed, granted to the Public Trustee on 14th July, 1925.

The Hon. John Brady Nash, M.L.C., late of Potts Point, New South Wales, medical practitioner, died 2nd June 1925; probate of the will granted to the Public Trustee, Josephine Mary Nash and Kathleen Monica Nash, on 14th July, 1925.

Albert Victor William Rawlings, late of West Kogarah, and of 84 Pitt-street, Sydney, New South Wales, insurance broker, died 2nd June, 1925; administration, with the will annexed, granted to the Public Trustee on 17th July, 1925.

Eliza Sample, late of West Goulburn, New South Wales, widow, died 11th May, 1925; election of the Public Trustee to administer, with the will annexed, filed on 13th July, 1925.

John William Vincent, late of Marrickville, New South Wales, retired civil servant, died 25th May, 1925; probate of the will granted to the Public Trustee on 15th July, 1925.

John Wheeler, late of Bexley, New South Wales, storeman, died 5th May, 1925, intestate; administration granted to the Public Trustee on 17th July, 1925.

Dated this 21st day of July, 1925.

E. J. PAYNE,
Culwulla Chambers, Public Trustee.
67 Castlereagh-street, Sydney.

314 £5 9s.

NOTICE OF ELECTION.

In the Supreme Court of New South Wales.

PROBATE JURISDICTION.

TAKE NOTICE that the Public Trustee has this day filed in the Registry of this Honourable Court his election to administer the estates of the following deceased persons:—

Mary Brennan, late of corner Christie and Lambton road, Waratah, in the State of New South Wales, widow, who died 28th April, 1925, intestate.

Ruby Doyle, late of Public Works Department, Sydney, in the State of New South Wales, and more latterly of Armadale, Victoria, spinster, who died 9th June, 1925, intestate.

Sarah Jane Hilder, late of 4 Wellington-street, Waterloo, in the State of New South Wales, widow, who died 28th June, 1925, intestate.

August Moller, late of Bathurst-street, Condobolin, in the State of New South Wales, baker, who died 28th April, 1918, intestate.

John Taylor, late of Babcock and Wilcox Ltd., Union House, Sydney, in the State of New South Wales, engineer, who died 23rd June, 1925 (will dated 6th June, 1925).

Rose Florence Thompson, late of Liverpool, in the State of New South Wales, married woman, who died 23rd November, 1920, intestate.

And all persons having claims against any of the said estates must render the same in detail to the undersigned, on or before the 28th day of August, 1925.

Dated this 15th day of July, 1925.

E. J. PAYNE,
Public Trustee.

Culwulla Chambers,
Castlereagh-street, Sydney.

259 £1 17s.

[Notice under Section 11 of the Bankruptcy Act, 1898.]

In the Supreme Court of New South Wales. (25,024)

IN BANKRUPTCY.

Re Daniel Gardner, of The Nazā, Long-street, South Strathfield, Enfield, labourer, and formerly of 221 Trafalgar-street, Annandale.

NOTICE is hereby given that a Sequestration Order has this day been made against the abovenamed bankrupt, on the petition of the debtor, and Mr. W. H. Palmer appointed to be the Official Assignee.—Dated at Sydney, this 16th day of July, 1925.

N. C. LOCKHART,
Registrar in Bankruptcy.

268 10s.

[Notice under Section 11 of the Bankruptcy Act, 1898.]

In the Supreme Court of New South Wales. (25,033)

IN BANKRUPTCY.

Re Ronald Alexander Fullarton, of 59 Cook-road, Centennial Park, Sydney, butchers' workman, and carried on business at Anzac-parade, Maroubra Junction.

NOTICE is hereby given that a Sequestration Order has this day been made against the abovenamed bankrupt, on the petition of the debtor, and Mr. W. H. Palmer appointed to be the Official Assignee.—Dated at Sydney, this 16th day of July, 1925.

N. C. LOCKHART,
Registrar in Bankruptcy.

269 10s.

[Notice under Section 11 of the Bankruptcy Act, 1898.]

In the Supreme Court of New South Wales. (25,035)

IN BANKRUPTCY.

Re John Boyland, of Cecil Park, caretaker for Water Board.

NOTICE is hereby given that a Sequestration Order has this day been made against the abovenamed bankrupt, on the petition of the debtor, and Mr. C. F. W. Lloyd appointed to be the Official Assignee.—Dated at Sydney, this 17th day of July, 1925.

N. C. LOCKHART,
Registrar in Bankruptcy.

270 10s.

[Notice under Section 11 of the Bankruptcy Act, 1898.]

In the Supreme Court of New South Wales. (25,036)

IN BANKRUPTCY.

Re Gustave Henry Petersen, of Wentworth, and lately residing at Balranald, brickmaker.

NOTICE is hereby given that a Sequestration Order has this day been made against the abovenamed bankrupt, on the petition of the debtor, and Mr. W. H. Palmer appointed to be the Official Assignee.—Dated at Sydney, this 17th day of July, 1925.

N. C. LOCKHART,
Registrar in Bankruptcy.

271 10s.

[Notice under Section 11 of the Bankruptcy Act, 1898.]

In the Supreme Court of New South Wales. (25,038)

IN BANKRUPTCY.

Re Charles George Viney, of 9 Walker-street, West Maitland, brickyard labourer.

NOTICE is hereby given that a Sequestration Order has this day been made against the abovenamed bankrupt, on the petition of the debtor, and Mr. W. H. Palmer appointed to be the Official Assignee.—Dated at Sydney, this 20th day of July, 1925.

N. C. LOCKHART,
Registrar in Bankruptcy.

272 10s.

[Notice under Section 11 of the Bankruptcy Act, 1898.]

In the Supreme Court of New South Wales. (25,039)

IN BANKRUPTCY.

Re William Forbes Davis, of 195 Bayliss-street, Wagga Wagga, undertaker.

NOTICE is hereby given that a Sequestration Order has this day been made against the abovenamed bankrupt, on the petition of the debtor, and Mr. C. F. W. Lloyd appointed to be the Official Assignee.—Dated at Sydney, this 20th day of July, 1925.

N. C. LOCKHART,
Registrar in Bankruptcy.

273 10s.

[Notice under Section 11 of the Bankruptcy Act, 1898.]

In the Supreme Court of New South Wales. (25,041)

IN BANKRUPTCY.

Re Walter Joseph Butts, of Cardiff, greengrocer.

NOTICE is hereby given that a Sequestration Order has this day been made against the abovenamed bankrupt, on the petition of the debtor, and Mr. W. H. Palmer appointed to be the Official Assignee.—Dated at Sydney, this 20th day of July, 1925.

N. C. LOCKHART,
Registrar in Bankruptcy.

274 10s.

[Notice under Section 11 of the Bankruptcy Act, 1898.]

In the Supreme Court of New South Wales. (25,008)

IN BANKRUPTCY.

Re Douglas Bruce Strangemure, of Mount Druitt, and lately carrying on business at Kensington, as a builder.

NOTICE is hereby given that a Sequestration Order has this day been made against the abovenamed bankrupt, on the petition of John Elder Galloway, and Mr. C. F. W. Lloyd appointed to be the Official Assignee.—Dated at Sydney, this 20th day of July, 1925.

N. C. LOCKHART,
Registrar in Bankruptcy.

275 10s.

In the Supreme Court of New South Wales. (24,934)

IN BANKRUPTCY.

Re Adah White, of 14A Elizabeth-street, Sydney, widow.

NOTICE is hereby given that the First Meeting of creditors in the above matter will be held at the Office of the Official Assignee, 182 Phillip-street, Sydney, on the 6th day of August, 1925, at 11 a.m., or as soon after as the course of business will permit. To entitle a creditor to vote thereat, his proof must be lodged with the Registrar in Bankruptcy, Elizabeth-street, Sydney, not later than the 4th day of August, 1925.

N. C. LOCKHART,
Registrar in Bankruptcy.

Official Assignee—CHARLES FAIRFAX WATERLOO LLOYD.

276 14s.

In the Supreme Court of New South Wales. (24,955)

IN BANKRUPTCY.

Re Sarah Bullen, of Consett-avenue, Bondi, widow.

NOTICE is hereby given that the First Meeting of creditors in the above matter will be held at the Office of the Official Assignee, 182 Phillip-street, Sydney, on the 6th day of August, 1925, at 11.30 a.m., or as soon after as the course of business will permit. To entitle a creditor to vote thereat, his proof must be lodged with the Registrar in Bankruptcy, Elizabeth-street, Sydney, not later than the 4th day of August, 1925.

N. C. LOCKHART,
Registrar in Bankruptcy.

Official Assignee—Charles Fairfax Waterloo Lloyd.
277 14s.

In the Supreme Court of New South Wales. (24,987)

IN BANKRUPTCY.

Re William Lorimer, of Leichhardt, contractor.

NOTICE is hereby given that the First Meeting of creditors in the above matter will be held at the Office of the Official Assignee, 182 Phillip-street, Sydney, on the 7th day of August, 1925, at noon, or as soon after as the course of business will permit. To entitle a creditor to vote thereat, his proof must be lodged with the Registrar in Bankruptcy, Elizabeth-street, Sydney, not later than the 5th day of August, 1925.

N. C. LOCKHART,
Registrar in Bankruptcy.

Official Assignee—Charles Fairfax Waterloo Lloyd.
278 14s.

In the Supreme Court of New South Wales. (24,997)

IN BANKRUPTCY.

Re James George Bouchier Reid, of Leeton, mercer and outfitter.

NOTICE is hereby given that the First Meeting of creditors in the above matter will be held at the Office of the Official Assignee, 182 Phillip-street, Sydney, on the 6th day of August, 1925, at noon, or as soon after as the course of business will permit. To entitle a creditor to vote thereat, his proof must be lodged with the Registrar in Bankruptcy, Elizabeth-street, Sydney, not later than the 4th day of August, 1925.

N. C. LOCKHART,
Registrar in Bankruptcy.

Official Assignee—Charles Fairfax Waterloo Lloyd.
279 14s.

In the Supreme Court of New South Wales. (24,926)

IN BANKRUPTCY.

Re John Baptist Valli, of Barham, mercer.

NOTICE is hereby given that the Single Meeting of creditors in the above matter will be held at the Court-house, Deniliquin, before the District Registrar in Bankruptcy, on the 12th day of August, 1925, at 10 a.m., or as soon after as the course of business will permit. To entitle a creditor to vote thereat, his proof must be lodged with the Registrar in Bankruptcy, Elizabeth-street, Sydney, not later than the 5th day of August, 1925.

N. C. LOCKHART,
Registrar in Bankruptcy.

Official Assignee—William Harrington Palmer.
280 14s.

In the Supreme Court of New South Wales. (24,995)

IN BANKRUPTCY.

Re James Buchanan, of Junee, and formerly of Wagga (trading as Jas. Buchanan & Son), tailors.

NOTICE is hereby given that the Single Meeting of creditors in the above matter will be held at the Court-house, Wagga Wagga, before the District Registrar in Bankruptcy, on the 10th day of August, 1925, at 10 a.m., or as soon after as the course of business will permit. To entitle a creditor to vote thereat, his proof must be lodged with the Registrar in Bankruptcy, Elizabeth-street, Sydney, not later than the 5th day of August, 1925.

N. C. LOCKHART,
Registrar in Bankruptcy.

Official Assignee—Charles Fairfax Waterloo Lloyd.
281 14s.

In the Supreme Court of New South Wales. (24,999)

IN BANKRUPTCY.

Re Maurice Brown, of Goulburn, hospital attendant.

NOTICE is hereby given that the Single Meeting of creditors in the above matter will be held at the Court-house, Goulburn, before the District Registrar in Bankruptcy, on the 10th day of August, 1925, at 10 a.m., or as soon after as the course of business will permit. To entitle a creditor to vote thereat, his proof must be lodged with the Registrar in Bankruptcy, Elizabeth-street, Sydney, not later than the 5th day of August, 1925.

N. C. LOCKHART,
Registrar in Bankruptcy.

Official Assignee—Charles Fairfax Waterloo Lloyd.
282 14s.

In the Supreme Court of New South Wales. (25,009)

IN BANKRUPTCY.

Re Sedgley Henry Daniel Webb, of Newtown, Hamilton, blacksmith.

NOTICE is hereby given that the Single Meeting of creditors in the above matter will be held at the Court-house, Newcastle, before the District Registrar in Bankruptcy, on the 6th day of August, 1925, at 10 a.m., or as soon after as the course of business will permit. To entitle a creditor to vote thereat, his proof must be lodged with the Registrar in Bankruptcy, Elizabeth-street, Sydney, not later than the 1st day of August, 1925.

N. C. LOCKHART,
Registrar in Bankruptcy.

Official Assignee—Charles Fairfax Waterloo Lloyd.
283 14s.

In the Supreme Court of New South Wales. (25,011)

IN BANKRUPTCY.

Re Harry Umback, of Burragate, near Wyndham, labourer.

NOTICE is hereby given that the Single Meeting of creditors in the above matter will be held at the Court-house, Bega, before the District Registrar in Bankruptcy, on the 24th day of August, 1925, at 10 a.m., or as soon after as the course of business will permit. To entitle a creditor to vote thereat, his proof must be lodged with the Registrar in Bankruptcy, Elizabeth-street, Sydney, not later than the 18th day of August, 1925.

N. C. LOCKHART,
Registrar in Bankruptcy.

Official Assignee—William Harrington Palmer.
284 14s.

In the Supreme Court of New South Wales. (25,015)

IN BANKRUPTCY.

Re George Hart Guest, of Fairy Meadow, share farmer.

NOTICE is hereby given that the Single Meeting of creditors in the above matter will be held at the Court-house, Wollongong, before the District Registrar in Bankruptcy, on the 10th day of August, 1925, at 10 a.m., or as soon after as the course of business will permit. To entitle a creditor to vote thereat, his proof must be lodged with the Registrar in Bankruptcy, Elizabeth-street, Sydney, not later than the 5th day of August, 1925.

N. C. LOCKHART,
Registrar in Bankruptcy.

Official Assignee—William Harrington Palmer.
285 14s.

In the Supreme Court of New South Wales. (25,018)

IN BANKRUPTCY.

Re John James Tindall, of Junction, near Newcastle.

NOTICE is hereby given that the Single Meeting of creditors in the above matter will be held at the Court-house, Newcastle, before the District Registrar in Bankruptcy, on the 6th day of August, 1925, at 10 a.m., or as soon after as the course of business will permit. To entitle a creditor to vote thereat, his proof must be lodged with the Registrar in Bankruptcy, Elizabeth-street, Sydney, not later than the 1st day of August, 1925.

N. C. LOCKHART,
Registrar in Bankruptcy.

Official Assignee—Charles Fairfax Waterloo Lloyd.
286 14s.

In the Supreme Court of New South Wales. (25,026)

IN BANKRUPTCY.

Re Frederick George Adams, of Abermain, miner.

NOTICE is hereby given that the Single Meeting of creditors in the above matter will be held at the Court-house, Kurri Kurri, before the District Registrar in Bankruptcy, on the 5th day of August, 1925, at 9 a.m., or as soon after as the course of business will permit. To entitle a creditor to vote thereat, his proof must be lodged with the Registrar in Bankruptcy, Elizabeth-street, Sydney, not later than the 30th day of July, 1925.

N. C. LOCKHART,
Registrar in Bankruptcy.

Official Assignee—WILLIAM HARRINGTON PALMER.
287 14s.

In the Supreme Court of New South Wales. (25,027)

IN BANKRUPTCY.

Re George Millard, of Ryde, labourer, and formerly of Forbes.

NOTICE is hereby given that the Single Meeting of creditors in the above matter will be held at the Court-house, Forbes, before the District Registrar in Bankruptcy, on the 4th day of August, 1925, at 10 a.m., or as soon after as the course of business will permit. To entitle a creditor to vote thereat, his proof must be lodged with the Registrar in Bankruptcy, Elizabeth-street, Sydney, not later than the 30th day of July, 1925.

N. C. LOCKHART,
Registrar in Bankruptcy.

Official Assignee—CHARLES FAIRFAX WATERLOO LLOYD.
288 14s.

In the Supreme Court of New South Wales.

IN BANKRUPTCY.

NOTICE is hereby given that the Single Meeting of creditors in the following matters will be held at the Court, Supreme Court Building, Elizabeth-street, Sydney, on the 5th day of August, 1925, at 10 a.m., or as soon after as the course of business will permit. To entitle a creditor to vote thereat, his proof must be lodged with the Registrar in Bankruptcy, not later than the 4th day of August, 1925:—

Re Wilford Arthur Stone (No. 24,906), of Bondi, boot manufacturer.

Re Robert Austin Burrows (No. 24,943), of Randwick, auctioneer.

N. C. LOCKHART,
Registrar in Bankruptcy.

Official Assignee—WILLIAM HARRINGTON PALMER.
289 £1 8s.

In the Supreme Court of New South Wales.

IN BANKRUPTCY.

NOTICE is hereby given that the Single Meeting of creditors in the following matters will be held at the Court, Supreme Court Building, Elizabeth-street, Sydney, on the 4th day of August, 1925, at 10 a.m., or as soon after as the course of business will permit. To entitle a creditor to vote thereat, his proof must be lodged with the Registrar in Bankruptcy, not later than the 1st day of August, 1925:—

Re Ernest Reginald Dixon (No. 25,023), of Belmore, and carried on business at 129 Oxford-street, Sydney, printer.

Re Herbert Manly Cozens (No. 24,961), of Pavilion-street, Queenscliffe, builder.

N. C. LOCKHART,
Registrar in Bankruptcy.

Official Assignee—CHARLES FAIRFAX WATERLOO LLOYD.
290 £1 8s.

In the District Court of the Metropolitan District, holden at Sydney.

No. of Plaint, 1,174 of 1925.
No. of Writ, 469 of 1925.

Between Percival Charles Searle and William Gallaway, trading under the firm name of Searle's Willoughby Junction Garage Service Station, plaintiffs, and Woodhouse, wife of Harold Reginald Woodhouse, defendant.

ON Saturday, the twenty-ninth day of August, 1925, at eleven o'clock in the forenoon, unless the writ of fieri facias issued herein is previously satisfied, the Registrar will sell by public auction at the Court-house, Queen's-square, Sydney,—All the right, title and interest (if any) of the abovenamed defendant, subject to the limitations contained in such writ, of, in, and to,—

All that piece or parcel of land contained in Certificate of Title dated the eighth day of October, 1896, volume 1,204, folio 73, situate in Thomas-street, Chatswood, in the parish of Willoughby, and being lots 14, 15 and 16, deposited plan No. 2,983.

Terms, Cash.

Dated this sixteenth day of July, one thousand nine hundred and twenty-five.

J. M. A. BONTHORNE,
Registrar of the Court.

TAYLOR AND KEARNEY, Solicitors,
77 Castlereagh-street, Sydney.
257 £1 10s.

In the District Court of the Metropolitan District holden at Sydney.

No. of Plaint, 456 of 1925.
No. of Writ, 515 of 1925.

Between Mathew Montgomerie Neilson, plaintiff, and Edmunds Bros. Proprietary Limited, defendant.

ON Saturday, the twenty-ninth day of August, one thousand nine hundred and twenty-five, at ten minutes past eleven o'clock in the forenoon, unless the writ of fieri facias issued herein is previously satisfied, the Registrar will sell by public auction, at the Court-house, Queen's-square, Sydney, all the right, title, and interest (if any) of the abovenamed plaintiff, to any and to,—

All that piece or parcel of land situated in the parish of St. James, county of Cumberland, and State of New South Wales, being lot twelve and parts of lots eleven and thirteen of section forty-three of the City of Sydney: Commencing at a point on the western building line of Phillip-street two hundred and nineteen feet six inches southerly from the intersection of that side of that street with the south-western building line of Bent-street; and bounded on the east by Phillip-street bearing southerly forty-four feet ten inches; on the south by the land in Application Number 9,600, being a line passing along the northern face of a building and between separate walls bearing westerly one hundred and ten feet nine inches; on the north-west by a line passing between separate walls along the south-eastern face of a building and along the south-eastern face of a brick wall bearing north-easterly forty-nine feet five and five-eighths inches; and on the north by the northern face of a nine-inch brick wall bearing easterly forty-five feet ten inches; and again on the west by part of the western end of an eighteen-inch brick wall bearing north five inches; on the north by the northern face of said eighteen-inch brick wall bearing east fifty-five feet five inches, to the point of commencement,—and being the land described in Indenture of Conveyance, dated the fourth day of November, one thousand nine hundred and nineteen, H. J. Wilson and others to Mathew Montgomerie Neilson, registered number 82, book 1,168.

Dated this 18th day of July 1925.

Terms, Cash.

J. M. A. BONTHORNE,
Registrar of the Court.

NORTON SMITH & Co.,
Defendant's Solicitors,
39 Hunter-street Sydney.
312 £2 10s.

In the District Court of the Metropolitan District, holden at Sydney.

No. of Plaint, 450 of 1925.
No. of Writ, 516 of 1925.

Between Mathew Montgomerie Neilson, plaintiff, and Frederick William Edmunds, defendant.

ON Saturday, the twenty-ninth day of August, one thousand nine hundred and twenty-five, at twenty minutes past eleven o'clock in the forenoon, unless the writ of fieri facias issued herein is previously

satisfied, the Registrar will sell by public auction at the Court-house, Queen's-square, Sydney, all the right, title and interest (if any) of the abovenamed plaintiff to any and to,—

All that piece or parcel of land situated in the parish of St. James, county of Cumberland, and State of New South Wales, being lot twelve and parts of lots eleven and thirteen of section forty-three, of the City of Sydney: Commencing at a point on the western building line of Phillip-street two hundred and nineteen feet six inches southerly from the intersection of that side of that street with the south-western building line of Bent-street; and bounded on the east by Phillip-street bearing southerly forty-four feet ten inches; on the south by the land in application number 9,000, being a line passing along the northern face of a building and between separate walls bearing westerly one hundred and ten feet nine inches; on the north-west by a line passing between separate walls along the south-eastern face of a building and along the south-eastern face of a brick wall bearing north-easterly forty-nine feet five and five-eighths inches; and on the north by the northern face of a nine-inch brick wall bearing easterly forty-five feet ten inches; and again on the west by part of the western end of an eighteen-inch brick wall bearing north five inches; on the north by the northern face of said eighteen-inch brick wall bearing east fifty five feet five inches, to the point of commencement,—and being the land described in Indenture of Conveyance, dated the fourth day of November, one thousand nine hundred and nineteen, H. J. Wilson and others to Mathew Montgomerie Neilson, registered number 82, book 1,168.

Dated this 18th day of July, 1925.

Terms, Cash.

J. M. A. BONTHORNE,
Registrar of the Court.

NORTON, SMITH & Co.,
Defendant's Solicitors.
39 Hunter-street, Sydney.

311 £2 10s.

LOST from Bankstown, on 10th July,—One black horse, light draught, white star on forehead, scar on front near foot (barburri marked).

T. GEOGHEGAN,
Liverpool-road,
Bankstown.

324 8s.

LOST, from North Sydney, in June,—One brown gelding, 6 years, 15 hands, cap off off-side hip, ꟻ O on near shoulder.

JAMES JOYNER,
24 Daisy-street,
Chatswood.

259 8s.

Impoundings.

**** Poundkeepers are reminded that Advertisements of Impounded Stock are charged for at the rate of* ONE SHILLING FOR EACH ANIMAL DESCRIBED; *and no such Advertisement will be inserted in the Gazette unless accompanied by a remittance sufficient to cover the cost of insertion.*

AUBURN.—Impounded at Auburn, on the 12th July, 1925, from Station-street, Auburn, by A. H. Gray, impounding officer; sum due at date of notice set after each animal:—

Bay gelding, branded like S (small), half-clipped; £3 4s.

Also, on 14th instant, from Kihalla-road, Auburn, by same person:—

Chestnut gelding, branded like S S (brand-clipped), blaze; £2 18s.

If not released, will be sold at this Pound at noon on the 30th July, 1925.

320—2s. A. CROUCH, Poundkeeper.

CARGO.—Impounded at Cargo, on the 14th July, 1925, by ranger:—

Red and white cow, like S over L F near rump, about 2 years; red calf at foot.

Bay mare, ⌒ over ϖ near shoulder, aged.

Creamy pony, no brands visible, shod, aged, about 14 hands.

If not released, will be sold at this Pound at noon on the 6th August, 1925.

256—4s. M. HENNESSEY, Poundkeeper.

COLLARENEBRI.—Impounded at Collarenebri, on the 17th July, 1925, from Boonewell station, by Cyril J. Doherty; sum due at date of notice, 9s. 2d.:—

Dark-red cow, P V I over O off ribs, earmarked, near hind foot swollen, lame, 6 years.

If not released, will be sold at this Pound at noon on the 4th August, 1925.

302—1s. W. SMITH, Poundkeeper.

GULGONG.—Impounded at Gulgong, on the 13th July, 1925, from Tallawang, by W. Honeysett; sum due at date of notice, 1s. 2d.:—

Bay horse, like T S over ⌄ near shoulder, star, aged, 15 hands.

If not released, will be sold at this Pound at noon on the 30th July, 1925.

255—1s. M. GAUDRY, Poundkeeper.

LOCKHART.—Impounded at Lockhart, on the 11th July, 1925, from public roads, by impounding officer:—

Black pony gelding, like J J O (last three touching) off shoulder, aged.

Also on the 18th instant, by Mr. Bowyer, Brookdale:—

Grey gelding, no brands visible, aged.

If not released, will be sold at this Pound at noon on the 30th July, 1925.

303—2s. S. ALCHIN, Poundkeeper.

MUNGINDI.—Impounded at Mungindi, on the 13th July, 1925, from Mungindi Town Common, by B. M. James:—

Chestnut mare, like ⌃ over D-M (conjoined) near shoulder, blaze, off hind foot white.

If not released, will be sold at this Pound at noon on the 30th July, 1925.

327—1s. J. GOODRUM, Poundkeeper.

PICTON.—Impounded at Picton, on the 14th July, 1925, from Tahmoor, by Mrs. Pye, Tahmoor; sum due at date of notice, 18s.:—

Red and white cow, no brands visible, in calf, 4 years.

If not released, will be sold at this Pound at noon on the 30th July, 1925.

264—1s. G. BATEUP, Poundkeeper.

CONTENTS.

	PAGE.
Proclamations	3273
Local Government Notices	3274
Appointments, &c.	3275
Government Notices	3276
Public Watering Places Act, 1900—Notice under	3278
Seven Oaks Drainage Union—Notice respecting	3278
Stock Diseases Act, 1923—Notice under	3278
Totalisator Act, 1916—Notice under	3278
Industrial Notice	3278
Notice under Real Property Act	3279
Oyster Culture Leases	3279
New South Wales Government Railways—Application for Positions	3279
Local Government Examination—Notice respecting	3279
Water Act, 1912—Notices under	3280
Registry of Friendly Societies—Notice respecting	3283
Co-operation, Community Settlement and Credit Act, 1923—Notices under	3283
Metropolitan Water, Sewerage and Drainage Board—Sewers completed	3283
Notice to Lay Service Pipes	3284
N.S.W. State Income Tax—Notice under	3285
Liquor (Amendment) Act, 1919—Section 29—Notice under	3285
Tenders	3286
Mines Department Notices	3287
Lands Department Notices	3291
Private Advertisements	3317
Impoundings	3329

SYDNEY:
Printed and Published by ALFRED JAMES KENT,
Government Printer, 24th July, 1925.

[Price, 6d.]

SUPPLEMENT

TO THE

Government Gazette

OF THE STATE OF

NEW SOUTH WALES.

PUBLISHED BY AUTHORITY.

[REGISTERED AT THE GENERAL POST OFFICE, SYDNEY, FOR TRANSMISSION BY POST AS A NEWSPAPER.]

No. 101.] FRIDAY, 24 JULY. [1925.

SPECIAL GAZETTE UNDER THE "PUBLIC SERVICE ACT, 1902."

APPOINTMENT.

Department of Public Works.

HIS Excellency the Governor, with the advice of the Executive Council, and upon the recommendation of the Public Service Board, has approved of the following appointment:—

Mr. Robert Charles McBeth to be Store Assistant, Department of Public Works (confirmation).

JOHN T. LANG, Premier.

ALTERATIONS IN DESIGNATIONS.

HIS Excellency the Governor, with the advice of the Executive Council, and upon the recommendation of the Public Service Board, has approved of the following alterations in designations:—

Department of Public Works.

Mr. Clarence Clifton Carrick, Assistant Engineer, to be Supervising Engineer, Department of Public Works,—from 1st June, 1925.

Mr. Ernest Perrett, Assistant Engineer, to be Supervising Engineer, Department of Public Works,—from 19th August, 1924.

Forestry Commission.

Mr. Henry Harold Rose, Forest Guard, to be Timber Inspector, Forestry Commission,—as from 1st July, 1925.

JOHN T. LANG, Premier.

RETIREMENTS.

THE following retirements from the Public Service are hereby notified, the section of the Public Service Act, 1902, under which the retirements were effected, and the last day of service being indicated within brackets:—

Colonial Treasurer's Department.

Mr. A. W. Stone, Compositor, Government Printing Office [section 66—23rd June, 1926, at noon].

Department of Public Works.

Mr. David Evans, Fireman, Dredge Service [section 67—14th July, 1925].

Department of Education.

Child Welfare Department.

Mr. Henry Lane, Clerk, Child Welfare Department [section 67—17th September, 1925].

Department of Education.

Mr. William Roden, Assistant Teacher, Public School, Chatswood [section 66—12th February, 1926].

Mr. Albert H. Bruce, Teacher, Public School, Ourimbah [section 66—30th June, 1926].

Mr. John Cameron, Teacher, Public School, Dunoon [section 67—3rd August, 1926].

Mr. David Lloyd Jones, Teacher, Public School, Concord [section 63—14th July, 1925].

JOHN T. LANG, Premier.

RESIGNATIONS.

THE following resignations from the Public Service are hereby notified, the last day of service being indicated within brackets:—

Department of the Attorney-General and of Justice.

Mr. John Moran Tully, Draftsman, Registrar-General's Department [29th May, 1925].

Department of Education.

Mr. Septimus D. Alldis, Assistant Teacher, Public School, Burwood [7th June, 1925].

Mr. Vernon William Edward Goodin, Assistant Master, High School, Wagga [8th June, 1925].

Department of Labour and Industry.

Miss Amy Grace Jones, Shorthand-writer and Typist, Department of Labour and Industry [14th August, 1925].

Department of Mines.

HIS Excellency the Governor, with the advice of the Executive Council, has accepted the resignation of

Mr. John Paterson Andrew, as Electrical Inspector of Collieries, this Department [last day of service, 30th June, 1925] (Ms. 1925-6,297).

JOHN T. LANG, Premier.

PUBLIC SERVICE BOARD NOTICE.

THE Public Service Board invite applications from officers already employed in the Public Service for the undermentioned position. Applications should be made on a form (No. 59) for the purpose obtainable at the Office of the Board, 39 Hunter-street, Sydney, or at the Government Printing Office, and be forwarded through the Permanent Head of the Department in which the officers are employed in time to reach the Board not later than the date specified. Notice of the filling of this position will appear in these columns at a later date:—

24TH JULY, 1925.

Inspector, Coal Mines Regulation Act, Department of Mines. (Professional Division). Salary, £600 per annum. Applicants must hold a first-class Certificate as Manager under the Coal Mines Regulation Act, and have a knowledge of rescue apparatus as used in mines, the means of testing same, and of the accessories and appliances used in connection with "safety first" work. The duties of the position will comprise delivery of lectures on all subjects relating to the safe working of coal and shale mines, and the preparation of pamphlets, under the direction of the Chief Inspector, on various subjects relating to "safety first" in mines, in addition to the usual duties of an Inspector of Collieries.

T. S. CHAMPION, Secretary.

PUBLIC SERVICE BOARD NOTICE.

THE Public Service Board invite applications for the following positions. Application should be made on a form for the purpose, obtainable at the Office of the Board, 39 Hunter-street, Sydney, or from Clerks of Petty Sessions in country districts, and should reach the undersigned not later than the date specified. In terms of the Public Service Act, suitable applicants already permanently employed in the Public Service will receive first consideration in the filling of permanent positions. Salaries, other than those at weekly, daily, or hourly rates, will be subject to the deductions provided by the Superannuation Act, 1916. Notice of the filling of these positions will appear in this column at a later date:—

27TH JULY, 1925.

Cadet Draftsmen (Male) Six vacancies. Salary £97 to £132 per annum according to age. An examination for permanent appointment will be held in Sydney, on 18th August, 1925, in the following subjects:—

English, Dictation, Drawing, and Handwriting. Candidates must have passed the Leaving Certificate Examination (qualifying in Mathematics) as prescribed by Public Service Regulation No. 106. An examination fee of 5s. must be lodged with a Clerk of Petty Sessions or the Treasury, and the receipt forwarded to the undersigned.

Full particulars from the undersigned.

30TH JULY, 1925.

*Laboratory Attendant, Chemistry Department, Teacher's College, Department of Public Instruction. Pay, £1 10s. per week. Applicants should hold one of the following certificates (or their equivalents): Leaving Certificate, Intermediate Certificate, or Junior Technical Certificate (three years' course). At the end of three (3) years' service, a suitable person will be deemed eligible for a course of training as a Teacher. Preference will be given to candidates possessing qualifications fitting them ultimately for teaching.

*Matron, Girls' High School Hostel, West Maitland. Pay, £2 11s. 10d. per week and board and residence. Applicants must have a thorough knowledge of household management and be of good education.

*Teacher of Tailor's Cutting, Sydney Technical College (part-time). Pay 6s. per hour for two hours' instruction on each of two evenings weekly, plus 25 per cent. extra time for duties incidental to teaching. Applicants must be experienced cutters with wide trade experience and qualified to give instruction in accordance with the College syllabus.

*Employment will be in terms of section 44 of the Public Service Act, 1902, and section 3 of the Amending Act, 1903.

T. S. CHAMPION, Secretary.

SYDNEY:

Printed and Published by ALFRED JAMES KENT, Government Printer, 24th July, 1925.

[*Price*, 6*d*.]

Government Gazette

OF THE STATE OF

NEW SOUTH WALES.

PUBLISHED BY AUTHORITY.

[REGISTERED AT THE GENERAL POST OFFICE, SYDNEY, FOR TRANSMISSION BY POST AS A NEWSPAPER.]

No. 102.] FRIDAY, 31 JULY. [1925.

BANKS AND BANK HOLIDAYS ACT, 1912.

PROCLAMATION.

(L.S.)

D. R. S. DE CHAIR,
Governor.

THE following days and dates are hereby appointed to be observed as Public Holidays in the localities hereunder:—

Thursday, 13th August, 1925—Narrandera Municipality.

Wednesday, 26th August, 1925—Urana Shire.

Friday, 28th August, 1925—Forbes Municipality.

Wednesday, 9th September, 1925—Corowa Municipality.

Wednesday, 23rd September, 1925—Narrandera and Temora Municipalities, and Urana Shire.

Friday, 9th October, 1925—Blackheath Municipality.

Wednesday, 14th October, 1925—Narrandera Municipality.

Thursday, 15th October, 1925—Narrandera Municipality.

Signed and sealed at Sydney, this twenty-seventh day of July, 1925.

By His Excellency's Command,

C. C. LAZZARINI.

GOD SAVE THE KING!

[609]

THEATRES AND PUBLIC HALLS ACT, 1908.

PROCLAMATION.

(L.S.)

D. R. S. DE CHAIR,
Governor.

IT is hereby notified that Part II of the above-cited Act shall no longer apply to the halls specified in the appended Schedue as such premises have ceased to be used for public entertainment purposes.

Signed and sealed at Sydney, this twenty-seventh day of July, 1925.

By His Excellency's Command,

C. C. LAZZARINI.

GOD SAVE THE KING!

SCHEDULE.

Locality.	Name of Hall.
Blackheath	Public Hall.
Cabramatta Park	Mount Pritchard Memorial Hall.
Dungog	Roman Catholic Church Hall.

[443]

THEATRES AND PUBLIC HALLS ACT, 1908.

PROCLAMATION.

(L.S.)

D. R. S. DE CHAIR,
Governor.

IT is hereby notified that the provisions of Part II of the abovementioned Act shall be applied to the halls specified in the appended Schedule.

Signed and sealed at Sydney, this twenty-seventh day of July, 1925.

By His Excellency's Command,
C. C. LAZZARINI.

GOD SAVE THE KING!

SCHEDULE.

Locality.	Name of Hall.
Boree Creek	Soldiers' Memorial Hall.
Comboyne	Public Hall.
Grafton	Theatre Royal.
Yamble, via Gulgong	Public Hall.

[442]

REVOCATIONS OF DEDICATIONS—FORESTRY ACT, 1916.

(L.S.)

D. R. S. DE CHAIR,
Governor.

WHEREAS in pursuance of the provisions of section 19 of the Forestry Act, 1916, resolutions have been passed by both Houses of Parliament that the proposal to revoke the dedications of the hereinafter described lands as State forests be carried out: Now, I, Sir DUDLEY RAWSON STRATFORD DE CHAIR, Governor of the State of New South Wales and its Dependencies, in the Commonwealth of Australia, in pursuance of the provisions of the said Act, and with the advice of the Executive Council, do hereby revoke the said dedications.

THE SCHEDULE.

CENTRAL DIVISION.

LAND DISTRICT OF GRENFELL; WEDDIN SHIRE; FORESTRY DISTRICT OF FORBES.

The lands comprising the whole of Bumbaldry State Forest No. 244, dedicated 10th November, 1916, parishes of Yambira and Bumbaldry, county of Monteagle, and embracing an area of 4,950 acres. (The area is being notified as Timber Reserve 57,232 this day).
[F. 1925-2,778]

EASTERN DIVISION.

LAND DISTRICT OF GRAFTON; SEVERN SHIRE; FORESTRY DISTRICT OF GLEN INNES.

The whole of Gibralter Range State Forest No. 352, dedicated 2nd March, 1917, parishes of Albert, Coraldooral, Rodgers, and Richmond, county of Drake, but exclusive of the parts shown by from green edging and yellow edging on tracings catalogued A. 352 in the Forestry Commission, and comprising an area of about 43,716 acres.
[F. 1925-1,228]

Signed and sealed at Sydney, this twenty-sixth day of June, 1925.

By His Excellency's Command,
P. F. LOUGHLIN.

[C317] GOD SAVE THE KING!

LOCAL GOVERNMENT ACT, 1919.

PROCLAMATION.

(L.S.)

D. R. S. DE CHAIR,
Governor. 21st July, 1925.

ORDINANCE No. 56, respecting "Butchers' Shops and Smallgoods Shops," is hereby applied to the towns of North Gundagai and South Gundagai within Gundagai Shire, with boundaries as defined under the Crown Lands Acts.
[L.G. 1925-97-63-155]

By His Excellency's Command,
GEORGE CANN.

[7524] GOD SAVE THE KING!

LOCAL GOVERNMENT ACT, 1919.

PROCLAMATION.

(L.S.)

D. R. S. DE CHAIR,
Governor. 21st July, 1925.

ORDINANCE No. 75, respecting "Tennis Courts," is hereby applied to the Municipality of Gunnedah.

[Papers No. L.G. 1925-214-278-200]

GEORGE CANN.

[322] GOD SAVE THE KING!

LOCAL GOVERNMENT ACT, 1919.

PROCLAMATION.

(L.S.)

D. R. S. DE CHAIR,
Governor. 21st July, 1925.

I, Sir DUDLEY RAWSON STRATFORD DE CHAIR, Governor of the State of New South Wales, with the advice of the Executive Council, in pursuance of the Local Government Act, 1919, do hereby alter the boundaries of the Wee Waa Urban Area within Namoi Shire, as declared by Proclamation in the Government Gazette No. 89 of 3rd June, 1921, by detaching from the said Urban Area certain land described in the Schedule to a preliminary notification of this proposed alteration of boundaries which appeared in Government Gazette No. 77 of 5th June, 1925, so that the boundaries of the aforesaid Urban Area shall be as set out in the Schedule hereto.

By His Excellency's Command,
GEORGE CANN.

GOD SAVE THE KING!

SCHEDULE.

County of White, parish of Wee Waa, town of Wee Waa: Commencing at the intersection of the western and northern boundaries respectively of Warrior and Boundary streets; thence along the northern side of Boundary-street to its intersection with the south-eastern side of Maitland-street; thence along the south-eastern side of Maitland-street to its junction with the north bank of the Wee Waa Lagoon; thence following the bank of that lagoon to the northern boundary of the railway; thence along the northern boundary of the railway to its intersection with the south-western boundary of Warrior-street; thence to the point of commencement. [323]

LOCAL GOVERNMENT ACT, 1919.

PROPOSAL TO DECLARE A PORTION OF THE MUNICIPALITY OF NORTH SYDNEY TO BE A RESIDENTIAL DISTRICT (No. 4).

IT is hereby notified that North Sydney Municipal Council has applied to the Governor to declare the portion of the Municipality described in Schedule "A" hereto to be a Residential District (No. 4—North Sydney), and to prohibit in such district (1) the erection of any building for use for the purposes of the various trades, industries, manufactures, shops, or places of public amusement, which are described in Schedule "B" hereto; (2) the use of any building for any such purposes; and (3) the erection or use of advertisement hoardings.

Any person interested may, within one month from the date of this notice, make representations to the Minister in favour of or against the proposal.
[L.G. 1925-268-080-302]

GEORGE CANN,
Minister.

Department of Local Government,
Sydney, 31st July, 1925.

SCHEDULE "A."

All that portion of the Municipality: Commencing at the intersection of the eastern boundary of Jeffrey-street with the waters of Port Jackson; thence northerly along the eastern boundary of Jeffrey-street to the northern boundary of Fitzroy-street; thence westerly along that boundary to a point 152 feet 6 inches easterly from the eastern building line of Broughton-street; thence northerly along the western boundary of property known as No. 14 Fitzroy-street for 138 feet to Bligh-street; thence westerly to Broughton-lane; thence northerly along the eastern boundary of Broughton-lane and a line to the south-eastern corner of lot 8, d.p. 1,537; thence

along the south-east boundary of that lot to Willoughby-street; thence westerly along the northern boundary of Willoughby-street to Brisbane-street; thence along the eastern boundary of Brisbane-street to the north-eastern boundary of McDougall-street; thence along that boundary north-westerly to the eastern boundary of lane distant 140 feet south-easterly from the corner of Alfred and McDougall streets; thence northerly along the eastern boundary of lane and its prolongation to High-street; thence northerly along the western boundary of lot 5, d.p. 8,742, and westerly to Little Alfred street; thence northerly along the eastern boundary of Little Alfred street to Ormiston-avenue; thence westerly along the northern boundary of lot 16, section A, Sharpe's Subdivision to Alfred-street; thence northerly along the eastern boundary of Alfred-street to Kurraba-road; thence easterly along the southern boundary of Kurraba-road to Clark-road; thence along the eastern boundary of Clark-road to south-west corner of the wharf reserve; thence north-easterly along the south-east boundary of that reserve to the waters of Port Jackson; thence by the waters of Port Jackson, to the point of commencement, excluding therefrom the lands described hereunder:—

1. The area bounded by the western side of Clark-road; Commencing at the north-eastern corner of lot 13, d.p. 2,432; thence westerly along the northern boundary of lots 13 and 12, d.p. 2,432 to Doris-street; thence northerly by a straight line bearing northerly to south-west corner of lot 14, d.p. 2,977; thence northerly along the eastern boundary of 20-feet lane to north-west corner of lot 8, d.p. 2,977; thence by a straight line bearing north-westerly to the south-west corner of lot 16, village of Bray; thence along the eastern boundary of lane to Clark-road.

2. Lots 12 and 13, d.p. 1,923.

3. Triangular portion of land containing 18 perches at the foot of High-street on the southern side.

4. Part of lot 9, d.p. 329, Carabella-street: Commencing at the south corner of lot 10; thence north-east 40 feet; thence south-east 29 feet 6 inches; thence south-west 40 feet to Carabella-street; thence north-west along Carabella-street 29 feet 6 inches, to point of commencement.

5. Land commencing at the intersection of the eastern boundary of Margaret-street with the south-western boundary of Clark-road; thence southerly along the eastern building line of Margaret-street for 100 feet 1½ inches; thence north-easterly along the north-western boundary of lot 4, section 2, Littles Subdivision for 89 feet 10¾ inches to the south-western boundary of Clark-road; thence along that boundary north-westerly for 103 feet 10 inches, to the point of commencement.

6. Lots 3 to 8, section 2, d.p. 1,276, Elamang-avenue.

7. Lots 12 and 13, d.p. 4,416, lane off High-street.

8. Lots 14, 15, d.p. 4,416, lane off High-street.

9. Lots 16, 17, 18, 19, d.p. 4,416, lane off High-street.

10. Wharf Reserve, Careening Cove.

11. Land commencing at a point 80 feet north-westerly along the north-eastern boundary of McDougall-street from the north-eastern corner of Willoughby and McDougall-streets; thence north-easterly for 88 feet to the waters of Port Jackson; thence north-westerly 80 feet along the waters of Port Jackson; thence south-westerly for 59 feet to the north-eastern boundary of McDougall-street; thence along that boundary south-easterly for 94 feet, to the point of commencement.

12. Part of lot 6, village of Bray, Neutral-street; Commencing at north-east corner of Bray and Neutral streets; thence northerly 15 feet 6 inches along the eastern boundary of Neutral-street; thence easterly 89 feet 5¼ inches; thence southerly 10 feet 8 inches; thence 89 feet 4 inches westerly along the northern building line of Bray-street, to the point of commencement.

13. Part of lot 1, section 2, d.p. 1,276, Willoughby-street: Commencing at the north-east corner of lot 1; thence 30 feet southerly along eastern boundary of said lot; thence easterly 69 feet 6 inches to the western boundary of lot 3; thence northerly 30 feet to Willoughby-street; thence westerly 69 feet 6 inches, to the point of commencement.

14. Land commencing at the north-east corner of Willoughby and McDougall streets; thence easterly along the north boundary of Willoughby-street for 140 feet; thence north-easterly along the south-east boundary of boat-shed for 42 feet; thence north-westerly along the waters of Port Jackson for 190 feet; thence south-westerly for 88 feet to the north-east boundary of McDougall-street; thence south-easterly along street boundary for 80 feet, to the point of commencement.

15. Part of lot 15, section 6, Milson's Estate, Willoughby-street: Commencing at the north-east corner of Willoughby and Brisbane streets; thence 110 feet northerly to south-west corner of lot 14; thence 18 feet easterly; thence southerly 110 feet to Willoughby-street; thence 18 feet westerly along northern boundary of Willoughby-street, to the point of commencement.

16. Land commencing at the north corner of High-street and Clark-road; thence north-easterly along the north-western boundary of Clark-road for a distance of 172 feet 4 inches; thence north-westerly for 280 feet; thence south-westerly along the south-eastern boundary of 12-feet lane for 196 feet 6 inches to the north-eastern boundary of High-street; thence south-easterly along that boundary for 266 feet 8 inches, to the point of commencement.

17. Land commencing at the south corner of lot 9, Careening Cove Estate, d.p. 12,302; thence north-easterly along the south-eastern boundary of that lot for 71 feet 0¼ inch to the waters of Port Jackson; thence south-easterly along the waters of Port Jackson for 85 feet to their intersection with the northern boundary of High-street; thence along that boundary westerly 69 feet 6 inches, to the point of commencement, containing an area of 9¼ perches.

SCHEDULE "B."

Proposed Prohibited Buildings, Trades, &c.

Buildings for the purposes of the following trades, industries, manufactures, shops, or places of public amusement:—Trades, businesses, or manufactures declared to be Noxious Trades within the meaning of the Noxious Trades Act, 1902, and also the following:—Blacksmithies, ironfoundries or ironworks, dairies, saw-mills (including timber yards), factories for the manufacture of fancy goods, groceries, drapery, ironmongery, boots, tobacco, confectionery, cordials, chemicals, food and ink; picture theatres and halls for public amusement; monumental masonry, abattoirs, cattle sales, brickworks, steam laundries, lime and cement works, carriers' establishments, livery stables, racing stables, tanneries, wool scouring works, fellmongering works, joinery works, pipe works, potteries, chemical works, soap works, tile works, boat building and ship building works, boat letting, bakeries, produce stores, butchers' shops, estate agents' offices, painters' shops, boot repairing shops, barbers' shops, public motor garages, wharves, milk depots; businesses conducted for the sale of groceries, drapery, ironmongery, boots, fancy goods, tobacco, confectionery, cordials, chemicals, foods, fruit, fish, smallgoods, motor cars, bicycles, and all shops used for trade; wharves. [136]

LOCAL GOVERNMENT ACT, 1919.

HASTINGS AND MANNING SHIRES—PROPOSED ALTERATION OF BOUNDARIES.

A PROPOSAL has been received to alter the boundaries of the Shires of Hastings and Manning by taking that part of the former described in the Schedule hereto and adding it to the latter.

A period of one month from the date of this notice will be allowed for either Council, or fifty (50) electors of either Shire, or any number, being not less than one-third, of the electors enrolled in respect of the land proposed to be transferred, to lodge with the Minister written objections.

[L.G. 1925-15-351-170]

G. CANN,
Minister.

Department of Local Government,
Sydney, 31st July, 1925.

SCHEDULE.

Parishes of Myall, Kokomerican and Graeme, county of Macquarie: Commencing on a southern boundary of the Hastings Shire at its intersection with the road from Wingham to Hastings, forming the south-eastern boundary of portion 47, parish of Innes; and bounded thence by the Ellenborough River downwards to Big Hill Creek or Doyle's River; by the lastmentioned river upwards to the eastern boundary of the parish of Graeme; by part of that boundary and part of the north-eastern boundary of that parish northerly and north-westerly to the range forming the boundary between the Land Districts of Taree and Port Macquarie; by that boundary southerly to the Shire boundary; and by boundaries of the Shire generally south-easterly and easterly, to the point of commencement. [296]

APPOINTMENTS.

HIS Excellency the Governor, with the advice of the Executive Council, has approved of the following appointments:—

Department of Public Health.

Mrs. Henrietta Greville to be a Member of the Board of Official Visitors to the Mental Hospitals, at Gladesville and Callan Park.

Department of the Attorney-General and of Justice.

Mr. James William New-Campbell to be Coroner at Uralla, and a Coroner for the State generally, vice Mr. R. Mackay, resigned.

THE undermentioned Sergeant of Police to be a Sub-Inspector under the Liquor Act, 1912, for the Licensing District preceding his name,—from the date specified, viz.:—

Moree—Sergeant James Henry Deane, stationed at Moree,—from 29th May, 1925.

THE undermentioned Members of the Police Force to exercise, within the Licensing Districts preceding their names, the authority conferred by section 63 (1) of the Liquor Act, 1912,—from the dates specified:—

Bourke—Constable James Albert Townsend,—from 13th June, 1925.

Wyalong—Constable John Cairns Conway,—from 1st July, 1925.

Carcoar—Constable Arthur McAvoy,—from 22nd May, 1925.

Mitchell—Constable Alexander John Steel,—from 1st June, 1925.

Young—Constable Robert Mair,—from 1st June, 1925.

JOHN T. LANG, Premier.

TRUSTEES—ARNCLIFFE SCHOOL OF ARTS.

Messrs. John Gibson Farleigh, William George Judd, Andrew Edward Martin, William Alexander Beehag, George Edward Fortescue, Joseph James Swithen List, John Arthur Markham and John Woodward have been appointed as Trustees of the land held for the purposes of a School of Arts at Arncliffe, in lieu of Messrs. F. Barden, J. Tait, J. G. Farleigh, W. G. Judd and A. E. Martin, whose offices have been declared vacant.

TOM MUTCH,
Minister of Public Instruction.

APPOINTMENTS.

Chief Secretary's Department.

THE Governor-in-Council has approved of the undermentioned appointments to the Commission of the Peace for the State of New South Wales, viz.:—

William Arthur Gray, Titoki, Nelson-street, Gordon.
Charles Stewart, 35 Parriwi-road, Mosman.
William James Vaughan, 365 Harris-street, Pyrmont.
Frederick Walsh, Government Printing Office, Sydney.

REMOVAL.

Chief Secretary's Department.

THE Governor-in-Council has approved of the removal of the name of

Mr. Frank Hadfield, of Matcham, near Gosford, from the Commission of the Peace for the State of New South Wales.

C. C. LAZZARINI.

APPOINTMENT.

Colonial Treasurer's Department.

HIS Excellency the Governor, with the advice of the Executive Council, and upon the recommendation of the Inspector-General of Police, has approved of the appointment of the undermentioned Police Officer as an Inspector under the Tobacco Act (47 Victoria No. 12), viz.:—

Third Class Sergeant Richard Pestell, stationed at Islington,—as from 9th June, 1925, vice 3rd Class Sergeant R. G. R. Young, transferred.

JOHN T. LANG,
Colonial Treasurer.

APPOINTMENTS.

Department of Agriculture.

I HEREBY appoint the undermentioned persons to be Permit Inspectors under section 14A of the Pastures Protection Act:—

DUBBO.

Mr. James Donnelly, Goolma.
[S.B. 1924-483]

WAGGA WAGGA.

Messrs. W. J. Colville, Beckom; S. V. Best, Wagga.
[S.B. 1924-483]

WALGETT NORTH.

Mr. J. S. Avey, Habnarey, Mungindi.
[S.B. 1924-483]

W. F. DUNN.

---

[612] Department of Agriculture,
Stock and Brands Branch,
Sydney, 31st July, 1925.

COMMONS REGULATION ACT, 1898.

IT is hereby notified, for public information, that the undermentioned person has been appointed a Trustee of the Common stated, to hold office in accordance with the Commons Regulation Act, 1898, until the 31st December, 1927:—

Nimmitabel Common.—John Patrick Buckley, vice Donald McDonald, resigned.
[Papers—Commons 1925-338-1]

W. F. DUNN,
Minister for Agriculture.

---

[613] Department of Agriculture,
Stock and Brands Branch,
Sydney, 31st July, 1925.

COMMONS REGULATION ACT, 1898.

IT is hereby notified, for public information, that the undermentioned person has been appointed a Trustee of the Common stated, to hold office in accordance with the Commons Regulation Act, 1898, until the 31st December, 1927:—

Essington Common.—Edwin Ray Kropp, vice Edwin Smith, resigned.
[Papers—Commons 1925-165-3]

W. F. DUNN,
Minister for Agriculture.

---

[700] Department of Public Instruction,
Sydney, 31st July, 1925.

NEW PUBLIC SCHOOL.

IT is hereby notified, for general information, in accordance with the provisions of the 34th section of the Public Instruction Act of 1880, that it is proposed to establish a Public School at

TYLDESLEY.

TOM MUTCH,
Minister of Public Instruction.

---

[261] Department of Public Instruction,
Sydney, 7th July, 1925.

NEW PUBLIC SCHOOL.

IT is hereby notified, for general information, in accordance with the provisions of the 34th section of the Public Instruction Act, 1880, that it is proposed to establish a Public Infant School at

MATRAVILLE SOLDIERS' SETTLEMENT.

TOM MUTCH,
Minister of Public Instruction.

---

[588] Department of Agriculture,
Stock and Brands Branch,
Sydney, 31st July, 1925.

COMMONS REGULATION ACT, 1898.

GRAVESEND COMMON.

HIS Excellency the Governor, with the advice of the Executive Council, has been pleased to approve of the whole of reserve No. 57,583 for Temporary Common at Gravesend, being set apart under the provisions of section 25 of the Commons Regulation Act, 1898, with the exception of 5 acres in the north-west corner of such reserve, and that the rights of teamsters and drovers in respect of the Gravesend Common so set apart shall hereupon cease.

W. F. DUNN,
Minister for Agriculture.
[Papers—Commons 1925-217-4]

[291] Department of Agriculture,
Sydney, 21st July, 1925.

HIS Excellency the Governor, with the advice of the Executive Council, has approved of the following Regulation No. 125, made by the Water Conservation and Irrigation Commission, under the provisions of the Irrigation Act, 1912-1924.

W. F. DUNN,
Minister for Agriculture.

The Water Conservation and Irrigation Commission doth hereby, pursuant to the Irrigation Act, 1912-1924, repeal Regulation No. 125 in respect of the regulation and control of the Commission's Officers and Servants, published in the Government Gazette No. 92 of the 18th July, 1924, and substitute therefor the following Regulation:—

Grade Test.

125. No Cadet shall receive an increase in salary above that which he is receiving in accordance with the scales set out in No. 124 of these Regulations, at the end of the period of five (5) years from date of his appointment, or be entitled to alteration of designation from that of Cadet unless

(*a*) he has passed the qualifying examination provided for in No. 119B of these Regulations, or

(*b*) the Commission deems that his previous service and experience in the work of a professional officer, coupled with the examinations passed by him, warrant his salary being increased, and the alteration of his designation to that of "Junior Draftsman."

Sealed with the Seal of the Water Conservation and Irrigation Commission this thirteenth day of July, 1925.

The Common Seal of the Water Conservation and Irrigation Commission was hereunto affixed by Henry Harvey Dare, a Commissioner appointed under the Irrigation Act, 1912-1924, in the presence of— (L.S) H. H. DARE, Commissioner.

H. Bevan,
Secretary.

---

[598] Chief Secretary's Department,
Sydney, 31st July, 1925.

HIS Excellency the Governor, with the advice of the Executive Council, has been pleased, in pursuance of the provisions of the Metropolitan Traffic Act, No. 8 of 1900, as amended by Act No. 4 of 1913, to amend in the following manner the Regulations for Public Vehicles.

C. C. LAZZARINI.

REGULATIONS FOR PUBLIC VEHICLES.

Section 4 of the Regulations for Public Vehicles, as published in the Government Gazettes Nos. 98 of 2nd June, 1916, and 169 of 18th November, 1921, is amended:—

(*a*) by omitting from subsection (3) the figures "14," and by inserting in lieu thereof the figures "19";

(*b*) by omitting from subsection (4) the figures "15," and by inserting in lieu thereof the figures "19";

(*c*) by adding the following paragraph at the end of the section:—

"Any license referred to in subsection three or subsection four of this section, which is in force on the first day of August, 1925, may, notwithstanding that the holder is under the age of nineteen years, remain in force until the expiration of one year from the date of issue of such license unless sooner cancelled or suspended."

---

[587] Chief Secretary's Department,
Sydney, 31st July, 1925.

THE Governor-in-Council has approved of the repeal of subsection 4 of section XX of the Police Rules made under the provisions of the Police Regulation Act, 1899, and the Police Regulation (Superannuation) Act, 1906.

C. C. LAZZARINI.

[615] Sydney, 14th July, 1925.

CANCELLATION OF SPECIAL CONDITIONS ATTACHING TO CERTAIN OYSTER CULTURE LEASES.

THE cancellation of the special conditions deferring the payment of the rental and restricting the transfer of Guido Weber's Oyster Culture Leases Nos. 9,979, 9,980, and 9,981 at Merrica Creek, which were set out in the notification of the granting of the leases, published in the Government Gazette of 14th November, 1919, and also of the condition relating to the rental to be charged during the third term of the leases, has been approved by the Governor-in-Council.

C. C. LAZZARINI.

[600] Sydney, 31st July, 1925.

FISHERIES ACTS.—SURRENDER OF LEASES.

APPROVAL has been given for the acceptance of the surrender as from the 31st December, 1924, of Messrs. Arnold and Adin Thornton's Oyster Culture Leases Nos. 8,059 and 10,540, of 500 and 373 yards respectively, at Macleay River, on the ground that oyster culture cannot be carried on upon the leased areas with any reasonable hope of success.

C. C. LAZZARINI.

[602] Sydney, 31st July, 1925.

FISHERIES ACTS.—RENEWAL OF LEASE.

APPROVAL has been given for the renewal of Mr. Robert William Reckless' Oyster Culture Lease No. 6,513, of 200 yards frontage at Hastings River, for a term of fifteen years from 1st July, 1925, at an annual rental of £2.

C. C. LAZZARINI.

[603] Sydney, 31st July, 1925.

FISHERIES ACTS.—RENEWAL OF LEASE.

APPROVAL has been given for the renewal of Mr. Randolph Cameron Munn's Oyster Culture Lease No. 10,278, of about 7 acres, at Merrimbula Lake, as shown on plan catalogued No. M. 21-97, for a term of five years from 10th March, 1925, at a rental at the rate of £1 per acre or a total annual rental of £7, subject to the right of the holder of the lease to a further renewal, after due application, for an additional period of five years at a rental to be determined in conformity with section 12 (33B) of the Fisheries (Amendment) Act, 1910.

C. C. LAZZARINI.

[601] Sydney, 31st July, 1925.

FISHERIES ACTS.—RENEWAL OF LEASES.

APPROVAL has been given for the renewal of the Oyster Culture Leases specified, for a term of six years, from the dates and at the rentals set forth.

C. C. LAZZARINI.

SCHEDULE.

No. 10,296, Walter Roy Boulton; 100 yards frontage at Nambucca River (plan cat. No. N. 19-24); annual rental, £1, from 17th November, 1925.

No. 10,297, Walter Roy Boulton; 274 yards frontage at Nambucca River (plan cat. No. N. 18-24); annual rental, £2 16s., from 17th November, 1925.

No. 10,298, Walter Roy Boulton; 100 yards frontage at Nambucca River (plan cat. No. N. 20-24); annual rental, £1, from 17th November, 1925.

No. 10,299, Walter Roy Boulton; 100 yards frontage at Nambucca River (plan cat. No. N. 21-24); annual rental, £1, from 17th November, 1925.

No. 10,300, Walter Roy Boulton; 100 yards frontage at Nambucca River (plan cat. No. N. 22-24); annual rental, £1; from 17th November, 1925.

No. 10,301, Walter Roy Boulton; 65 yards frontage at Nambucca River (plan cat. No. N. 23-24); annual rental, 14s., from 17th November, 1925.

Special Conditions.

These leases are subject to the following special conditions, viz.:—

(1) The stones in the training wall are not to be removed, disturbed, or injured in any way, and only shellfish on the outside of the exterior stones shall be removed.

(2) Should the District Engineer of the Public Works Department consider that the stability of the training wall in any of the leased areas has been impaired in any way by the lessee, he shall direct the local Inspector of Fisheries to order the immediate forfeiture of the lease, as well as any rent which may have been paid in advance.

(3) The leased areas are to be properly marked on the wall at each end by notice-boards erected at the expense of the lessee.

(4) Should it be found necessary to add stones to, or take them away from any leased area of wall for public purposes, notice of one month will be given the lessee, but no compensation is to be paid for such interference with his lease other than a reduction of rental.

(5) Should it be found necessary to dredge near, or deposit dredgings on, or in the vicinity of any leased areas, no compensation will be paid for any injury caused thereby, other than a remission of such proportion of the rental as may be deemed equitable by the Minister.

CLOSE FISHERY.

FISHERIES ACTS.

Sydney, 24th July, 1925.

THE whole of the waters specified in the Schedule hereto shall be closed against the use of fishing-nets from the 20th July to the 30th December, 1925, and from the 1st January to the 30th September, 1926, all dates inclusive.

C. C. LAZZARINI,
Chief Secretary.

SCHEDULE.

Counties of Benarba Couralie and Jamison. The whole of the waters of that portion of Thalaba Creek together with its tributaries lakes and lagoons from Bunna Bunna Dam upwards to its source including all the waters backed up by the dam and also the whole of the waters of that portion of Waterloo Creek forming the boundaries of the counties of Benarba Couralie and Jamison upwards to Millie.

[297]

£200 REWARD.

ON the 12th April, 1925, two Cattle Dips, one at Iron Pot Creek and the other at Sextonville, were maliciously destroyed by means of an explosive and damage done to the extent of about £200, by some person or persons, name unknown.

Notice is hereby given that a reward of THREE HUNDRED POUNDS (£300) will be paid by the Government for such information as will lead to the apprehension and conviction of the guilty person or persons.

[611] W. F. DUNN.

BIRDS AND ANIMALS PROTECTION ACT, 1918.

OPEN SEASON.

AN open season, in pursuance of the Birds and Animals Protection Act, 1918, has been declared as under, viz.:—

1st to 31st August, 1925, both days inclusive, in respect of opossums, for the Pastures Protection District of Warialda, exclusive of any State Forest which may be situate within such District.

C. C. LAZZARINI,
[685] Chief Secretary.

[586] Chief Secretary's Department,
Sydney, 31st July, 1925.

HIS Excellency the Governor, with the advice of the Executive Council, has been pleased, in pursuance of the provisions of the Sydney Corporation Amendment Act, 1905, as amended by subsequent Acts, to grant approval for the resumption by the Municipal Council of Sydney of certain land, being part of Mansion-lane, a public way within the City of Sydney, which is required for the purpose of closing such part as an unnecessary part of a public way.

C. C. LAZZARINI.

[590] Sydney, 31st July, 1925.

PARLIAMENTARY ELECTORATES AND ELECTIONS ACT, 1912, AS AMENDED BY SUBSEQUENT ACTS.

IN pursuance of the provisions of the above Act, it is hereby notified, for public information, that Gerogery West and West Wollongong have been appointed polling-places for and within the boundaries of the Electoral Districts of Murray and Wollondilly, respectively.

C. C. LAZZARINI,
Chief Secretary.

[614] Sydney, 14th July, 1925.

NOTIFICATION OF GRANTING OF OYSTER CULTURE LEASES.

IT is hereby notified that leases, for the purpose of oyster culture, of the lands specified in the Schedule hereunder have been granted to the undermentioned persons.

The leases are subject to the Fisheries Acts and the Regulations thereunder, and to the special conditions set out at the foot of the Schedule.

C. C. LAZZARINI.

SCHEDULE.

No. 13,175 (average lands), to James Henry Edwards and Percival Willis Parker, of Myers-street, Sans Souci, situated at Georges River, frontage 125 yards (plan cat. No. G. 262-47), fifteen years from 1st December, 1924; annual rental, £1 6s.—under section 12 (33), Fisheries (Amendment) Act, 1910 (Fisheries Act, 1902).

No. 13,229 (average lands), to George Albert Southwell, of Jones Island, situated at Manning River, frontage 207 yards (plan cat. No. M. 349-31), fifteen years from 1st November, 1924; annual rental, £2 2s.—under section 12 (33), Fisheries (Amendment) Act, 1910 (Fisheries Act, 1902).

No. 13,342 (average lands), to Edwin Gibbins, of Laurieton, situated at Camden Haven, frontage 200 yards (plan cat. No. C. 43-30), fifteen years from 14th July, 1925; annual rental, £2—under section 12 (33), Fisheries (Amendment) Act, 1910 (Fisheries Act, 1902).

No. 13,389 (average lands), to Theophilus Michell and Charles Edward Woodward, of Sydney, situated at Clyde River, frontage 200 yards (plan cat. No. C. 141-68), fifteen years from 14th July, 1925; annual rental, £2—under section 12 (33), Fisheries (Amendment) Act, 1910 (Fisheries Act, 1902).

No. 13,328 (inferior lands), to Joseph Hoarty, of Iluka, situated at Clarence River, about 2 r. 11 p. (plan cat. No. C. 197-8), five years from 14th July, 1925; annual rental, 10s.—under section 12 (33B), Fisheries (Amendment) Act, 1910 (Fisheries Act, 1902).

No. 13,378 (inferior lands), to Harold George Shoesmith, of Mitchell Island, situated at Manning River, frontage 503 yards (plan cat. No. M. 362-31), five years from 14th July, 1925; annual rental, £1 6s.—under section 12 (33B), Fisheries (Amendment) Act, 1910 (Fisheries Act, 1902).

No. 13,384 (inferior lands), to Frederick William Masters, of Macquarie-street, Taree, situated at Manning River, frontage 395½ yards (plan cat. No. M. 366-31), five years from 14th July, 1925; annual rental, £2—under section 12 (33B), Fisheries (Amendment) Act, 1910 (Fisheries Act, 1902).

Special Conditions.

1. It is a condition of these leases that under Regulation 63 made under the abovementioned Acts, the whole or any part of the land comprised therein may be resumed at any time without compensation for any public purpose or for the granting thereover of a Special Lease under the Crown Lands Acts.

2. No oysters may be removed from Oyster Leases Nos. 13,328, 13,378, and 13,384, during the first year of their term. If any such lease be renewed for a second term of five years, it shall be subject to redetermination of rental during the ninth or any later year for a further (third) term of five years.

NOTIFICATION OF APPROPRIATION AND RESUMPTION OF LAND FOR RAILWAY PURPOSES UNDER THE PUBLIC WORKS ACT, 1912.

WHEREAS the Railway Commissioners for New South Wales are desirous of acquiring the land referred to in the Schedule hereto for the purpose of maintaining the traffic on the existing line of railway between Glenreagh and Dorrigo by the provision of additional land at Ulong Station Site, which work appears to the Commissioners necessary, and is such work as the Commissioners are authorised to carry out pursuant to the Government Railways Act, 1912, as subsequently amended, and it is estimated that the cost of completing such work will not exceed the sum of £20,000; And whereas the said land is, in my opinion, required for carrying out the said work: Now, therefore, I, the Governor, with the advice of the Executive Council, in pursuance of the Public Works Act, 1912, do hereby direct that the said work shall be carried out under the Public Works Act, 1912, by the said Commissioners, who, in respect of the said work, I hereby declare shall be deemed to be the Constructing Authority; and in further pursuance of the provisions of the said Act, I do hereby direct that the said land may be acquired and taken for the purposes aforesaid under the provisions contained in Division 1 of Part V of the said Act, and I do declare by this notification to be published in the Government Gazette and in one or more newspapers published or circulated in the Police District wherein the said land is situated, that the Crown and private lands comprised within the descriptions set forth in the Schedule hereto have been respectively appropriated and resumed for the public purpose hereinbefore expressed, and I declare that the following is the Schedule of land hereinbefore referred to:—

SCHEDULE.

All that piece or parcel of land situate in the parish of Ucombe county of Fitzroy and State of New South Wales being part of portion 32 and part of Conditional Purchase 07/49 Land District of Bellingen Commencing at the intersection of the south-eastern boundary of the Glenreagh to Dorrigo Railway Part 2 with a south-western side of a reserved road 1 chain wide through portion 32 bearing south 24 degrees 52½ minutes east 1 chain 54·53 links thence on the south-east by lines as follow south 51 degrees 13¾ minutes west 11 chains 44·33 links south 45 degrees 59¾ minutes west 1 chain 45·47 links thence by part of the south-eastern boundary of the aforesaid railway by lines as follow north 20 degrees 59 minutes east 1 chain 26·17 links 3 chains 22·58 links of the arc of a circle of 9 chains radius the centre of which lies south-east of a chord bearing north 35 degrees 6¾ minutes east 3 chains 20·86 links north 49 degrees 20¼ minutes east 1 chain 90 links north 51 degrees 13¾ minutes east 7 chains 10·40 links to the point of commencement be the said several dimensions all a little more or less containing an area of 1 acre 2 roods 30 perches or thereabouts numbered 86A on the plan of the aforesaid railway and said to be in the possession of W. A. Eastmuir.

Also all that piece or parcel of land situate in the parish county and State aforesaid being part of portion 32 and part of the land comprised in Conditional Purchase 07/49 aforesaid Commencing at a point on the north-western boundary of the aforesaid railway bearing south 51 degrees 13¾ minutes west and distant 4 chains 64·66 links from the intersection of that boundary with the south-western side of a reserved road 1 chain wide through portion 32 and bounded by part of the north-western boundary of the aforesaid railway by lines as follow bearing south 51 degrees 13¾ minutes west 2 chains 95·80 links south 49 degrees 14¾ minutes west 4·20 links thence on the north-west by lines as follow north 24 degrees 36 minutes east 1 chain 11·86 links north 51 degrees 13¾ minutes east 1 chain north 77 degrees 47¾ minutes east 1 chain 11·80 links to the point of commencement be the said several dimensions all a little more or less containing an area of 15¾ perches or thereabouts numbered 86B on the plan of the Glenreagh to Dorrigo Railway Part 2 and said to be in the possession of W. A. Eastmuir.

Signed at Sydney, this seventh day of July, 1925.

D. R. S. DE CHAIR,
Governor.

By His Excellency's Command,

M. M. FLANNERY.

[581] GOD SAVE THE KING!

NOTIFICATION OF RESUMPTION OF LAND UNDER THE LOCAL GOVERNMENT ACT, 1919.

IN pursuance of section 536 (4) of the Local Government Act, 1919, and under Division 1, Part V of the Public Works Act, 1912, I notify that so much of the land hereunder described as is Crown land is hereby appropriated and so much thereof as is private property is hereby resumed for the purposes of altering a subdivision, and I further notify that the said land is hereby vested in the Council of the Municipality of Willoughby.

Dated this ninth day of July, 1925.

M. M. FLANNERY,
Minister for Public Works.

DESCRIPTION OF LAND REFERRED TO.

All that piece or parcel of land situate in the parish of Willoughby, county of Cumberland, and State of New South Wales, being part of a 2-feet reservation comprised in Certificate of Title, registered volume 1,146, folio 49: Commencing at the south-eastern corner of lot 9, section 5 of deposited plan 741; and bounded thence on the west by the eastern boundaries of lots 9 to 15 inclusive, bearing 360 degrees 346 feet 6¼ inches; thence on the north by a line bearing 90 degrees 2 feet to the western side of High-street; thence on the east by part of that side of that street bearing 180 degrees 346 feet 6¼ inches; and thence on the south by a line bearing 270 degrees 2 feet, to the point of commencement,—having an area of 2½ perches or thereabouts, and said to be in the possession of Charlotte M. and Isobel G. Wilson.

Also, all that piece or parcel of land situate as aforesaid, being part of a 2-feet reservation comprised in Certificate of Title, registered volume 1,146, folio 49: Commencing at the south-eastern corner of lot 18, section 5 of deposited plan 741; and bounded thence on the west by the eastern boundary of that lot bearing 360 degrees 50 feet; thence on the north by a line bearing 90 degrees 2 feet to the western side of High-street; thence on the east by part of that side of that street bearing 180 degrees 50 feet; and thence on the south by a line bearing 270 degrees 2 feet, to the point of commencement,—having an area of ¼ perch or thereabouts, and said to be in the possession of Charlotte M. and Isobel G. Wilson.

Also, all that piece or parcel of land situate as aforesaid, being part of a 2-feet reservation comprised in Certificate of Title, registered volume 1,146, folio 49: Commencing at the intersection of the southern side of French's-road with the western side of High-street; and bounded thence on the east by part of that side of High-street bearing 180 degrees 201 feet 5¾ inches; thence on the south by a line bearing 270 degrees 2 feet; thence on the west by the eastern boundary of lot 23, section 5 of deposited plan 741, bearing 360 degrees 201 feet 5¾ inches to the southern side of French's-road aforesaid; and thence on the north by part of that side of that road bearing 90 degrees 2 feet, to the point of commencement,—having an area of 1¼ perches or thereabouts, and said to be in the possession of Charlotte M. and Isobel G. Wilson.

Also, all that piece or parcel of land situate as aforesaid, being part of a 2-feet reservation comprised in Certificate of Title, registered volume 1,146, folio 49: Commencing at the intersection of the northern side of French's-road with the western side of High-street; and bounded thence on the south by part of that side of French's-road bearing 270 degrees 2 feet; thence on the west by the eastern boundaries of lots 1 and 5 to 9 inclusive, bearing 360 degrees 458 feet 2 inches; thence on the north by a line bearing 90 degrees 2 feet to the western side of High-street aforesaid; and thence on the east by part of that side of that street bearing 180 degrees 458 feet 2 inches, to the point of commencement,—having an area of 3¼ perches or thereabouts, and said to be in the possession of Charlotte M. and Isobel G. Wilson.

Also, all that piece or parcel of land situate as aforesaid, being part of a 2-feet reservation comprised in Certificate of Title, registered volume 976, folio 25: Commencing at the south-eastern corner of lot 10, section 3 of deposited plan 741; and bounded thence on the west by the eastern boundaries of that lot and lots 11 to 14 inclusive, bearing 360 degrees 250 feet; thence on the north by a line bearing 90 degrees 2 feet to the western side of High-street; thence on the east by part of that side of that street bearing 180 degrees 250 feet; and thence on the south by a line bearing 270 degrees 2 feet, to the point of commencement,—having an area of 1¾ perches or thereabouts, and said to be in the possession of C. F. W. Lloyd and P. A. Rabett.

Also, all that piece or parcel of land situate as aforesaid, being part of a 2-feet reservation comprised in Certificate of Title, registered volume 976, folio 25: Commencing at the south-eastern corner of lot 16, section 3 of deposited plan 741; and bounded thence on the west by the eastern boundaries of that lot and lot 17, bearing 360 degrees 100 feet; thence on the north by a line bearing 90 degrees 2 feet to the western side of High-street; thence on the east by part of that side of High-street bearing 180 degrees 100 feet; and thence on the south by a line bearing 270 degrees 2 feet, to the point of commencement,—having an area of ½ perch or thereabouts, and said to be in the possession of C. F. W. Lloyd and P. A. Rabett.

And also, all that piece or parcel of land situate as aforesaid, being part of a 2-feet reservation comprised in Certificate of Title, registered volume 976, folio 25: Commencing at the intersection of the southern side of Mowbray-road with the western side of High-street; and bounded thence on the east by part of that side of High-street bearing 180 degrees 313 feet 6 inches; thence on the south by a line bearing 270 degrees 2 feet; thence on the west by the eastern boundaries of lots 19, 20 and 24, section 3 of deposited plan 741 bearing 360 degrees 313 feet 6 inches to the southern side of Mowbray-road aforesaid; and thence on the north by part of that side of that road bearing 90 degrees 2 feet, to the point of commencement,—having an area of 2¼ perches or thereabouts, and said to be in the possession of C. F. W. Lloyd and P. A. Rabett.

[Misc. 1925-2,610] [183]

NOTIFICATION OF APPROPRIATION OF LAND FOR RAILWAY PURPOSES UNDER THE PUBLIC WORKS ACT, 1912.

WHEREAS the Railway Commissioners for New South Wales are desirous of acquiring the land referred to in the Schedule hereto for the purpose of maintaining the traffic on the existing line of railway between West Maitland and South Grafton by the provision of Water Supply at Coff's Harbour, which work appears to the Commissioners necessary, and is such work as the Commissioners are authorised to carry out pursuant to the Government Railways Act, 1912, as subsequently amended, and it is estimated that the cost of completing such work will not exceed the sum of £20,000: And whereas the said land is, in my opinion, required for carrying out the said work: Now, therefore, I, the Governor, with the advice of the Executive Council, in pursuance of the Public Works Act, 1912, do hereby direct that the said work shall be carried out under the Public Works Act, 1912, by the said Commissioners, who, in respect of the said work I hereby declare shall be deemed to be the Constructing Authority: And in further pursuance of the provisions of the said Act, I do hereby direct that the said land may be acquired and taken for the purposes aforesaid under the provisions contained in Division 1 of Part V of the said Act, and I do declare by this notification to be published in the Government Gazette and in one or more newspapers published or circulated in the Police District wherein the said land is situated, that the Crown lands comprised within the descriptions set forth in the Schedule hereto have been appropriated for the public purpose hereinbefore expressed, and I declare that the following is the Schedule of land hereinbefore referred to:—

SCHEDULE.

All that piece of land situate in the parish of Coff county of Fitzroy and State of New South Wales being the whole of lot 12 section 66 town of Coff's Harbour containing about 34¼ perches.

Signed at Sydney, this seventh day of July, 1925.

D. R. S. DE CHAIR,
Governor.

By His Excellency's Command,
M. M. FLANNERY.

[683] GOD SAVE THE KING!

NOTIFICATION OF RESUMPTION OF LAND UNDER THE PUBLIC WORKS ACT, 1912.

SO much of the land hereunder described as is Crown Land is hereby appropriated and so much thereof as is private property is hereby resumed for a certain authorised work, namely, the erection of a Fire Station at Corrimal, and is vested in the Board of Fire Commissioners of New South Wales for the purposes of the Fire Brigades Act, 1909.

Dated this twenty-first day of July, 1925.

D. R. S. DE CHAIR,
Governor.

By His Excellency's Command,

M. M FLANNERY,
Minister for Public Works.

DESCRIPTION OF LAND REFERRED TO.

All that piece or parcel of land situate at Corrimal, in the parish of Wonana, county of Camden, and State of New South Wales, being lot 1 and part of lot 2 of a resubdivision of lots 1 to 5 of the Corrimal Estate: Commencing on the eastern side of the Main South Coast road at a point bearing southerly, and distant 16 feet from the north-west corner of portion 96 which corner is also the south-western corner of the Roman Catholic Cemetery; and bounded thence on the west by part of that side of that road bearing southerly 44 feet; thence on the south by a line bearing easterly 114 feet 2 inches to the western side of Alban-street 66 feet wide; thence on the east by part of that side of Alban-street bearing northerly 43 feet 8 inches to the southern side of a lane 16 feet wide; and thence on the north by the southern side of that lane bearing westerly 109 feet 5 inches, to the point of commencement,—having an area of about 17¾ perches, and said to be in the possession of the Church of England Property Trust, Diocese of Sydney.

[Misc. 1925-2,680] [138]

NOTIFICATION OF RESUMPTION OF LAND UNDER THE LOCAL GOVERNMENT ACT, 1919.

IN pursuance of section 536 (4) of the Local Government Act, 1919, and under Division 1, Part V of the Public Works Act, 1912, I notify that so much of the land hereunder described as is Crown land is hereby appropriated, and so much thereof as is private property is hereby resumed for the purposes of a sanitary depot, and I further notify that the said land is hereby vested in the Council of the Municipality of Hurstville.

Dated this thirtieth day of July, 1925.

M. M. FLANNERY,
Minister for Public Works.

DESCRIPTION OF LAND REFERRED TO.

All that piece or parcel of land situate in the parish of St. George, county of Cumberland, and State of New South Wales, being portion 9 comprised in Certificate of Title, registered volume 3,701, folio 152: Commencing on a creek dividing portions 9 and 10 at the north-eastern corner of the latter portion; and bounded thence on the south by part of the northern boundary of the said portion 10 bearing 269 degrees 43 minutes 429 feet; thence on the north-west by south-eastern sides of Lorraine-street bearing successively 20 degrees 13 minutes 2,085 feet 11¾ inches, and 358 degrees 48 minutes 40 seconds 11 feet 5 inches; thence on the north by part of the southern boundary of portion 256 bearing 89 degrees 37 minutes 50 seconds 1,180 feet 8 inches to a creek dividing portions 9 and 11; thence generally on the east and south-east by that creek and Lime Kiln Bay downwards to the aforesaid creek dividing portions 9 and 10; and thence on the south-west by that creek upward, to the point of commencement,—having an area of 71 acres 3 roods or thereabouts, and said to be in the possession of William James Witherden.

(Misc. 1925-1,734) [257]

NOTIFICATION OF RESUMPTION OF LAND UNDER THE LOCAL GOVERNMENT ACT, 1919.

IN pursuance of section 536 (4) of the Local Government Act, 1919, and under Division 1, Part V of the Public Works Act, 1912, I notify that so much of the land hereunder described as is Crown Land is hereby appropriated, and so much thereof as is private property is hereby resumed for road widening purposes, and I further notify that the said land is hereby vested in the Council of the Municipality of Wollongong.

Dated this thirtieth day of July, 1925.

M. M. FLANNERY,
Minister for Public Works

DESCRIPTION OF LAND REFERRED TO.

All that piece or parcel of land situate in the Town of Wollongong, parish of Wollongong, county of Camden, and State of New South Wales, being part of 2 acres dedicated for Church of England purposes, and shown on plan catalogued C. 61-730 at the Lands Department, Sydney: Commencing at the south-eastern corner of the said 2 acres dedicated for Church of England purposes; and bounded thence on the south by part of the northern side of a street bearing 269 degrees 31 minutes 18 feet; thence on the north-west by 18 feet 4 inches of the arc of a circle having a radius of 18 feet 1¾ inches, the centre of which lies towards the north-west and the chord bears 44 degrees 45 minutes 39 seconds 25 feet 6½ inches; thence on the east by part of the western side of Church-street bearing 180 degrees 18 feet, to the point of commencement,—having an area of ½ perch or thereabouts, and said to be in the possession of the Church of England Property Trust.

(Misc. 1925-2,711) [256]

NOTIFICATION OF RESUMPTION OF LAND UNDER THE LOCAL GOVERNMENT ACT, 1919.

IN pursuance of section 536 (4) of the Local Government Act, 1919, and under Division 1, Part V of the Public Works Act, 1912, I notify that so much of the land hereunder described as is Crown land is hereby appropriated, and so much thereof as is private property is hereby resumed for road extension, purposes, and I further notify that the said land is hereby vested in the Council of the Municipality of Carrington.

Dated this thirtieth day of July, 1925.

M. M. FLANNERY,
Minister for Public Works.

DESCRIPTION OF LAND REFERRED TO.

All that piece or parcel of land situate in the Municipality of Carrington, parish of Newcastle, county of Northumberland, and State of New South Wales, being lots 11 and 12 of deposited plan 4,715: Commencing at the intersection of the northern side of Forbes-street with the eastern side of a lane 33 feet wide, being the south-western corner of lot 11; and bounded thence on the west by that side of that lane bearing 360 degrees 34 minutes 99 feet; thence on the north by the northern boundaries of lots 11 and 12 bearing 90 degrees 34 minutes 66 feet; thence on the east by the western boundary of lot 13 bearing 180 degrees 34 minutes 99 feet; and thence on the south by part of the northern side of Forbes-street bearing 270 degrees 34 minutes 66 feet, to the point of commencement,—having an area of 24 perches or thereabouts, and said to be in the possession of Morison and Bearby Ltd.

Also, all that piece or parcel of land situate as aforesaid, being part of lots 18 and 19 of deposited plan 4,715: Commencing at a point on the northern side of Forbes-street bearing 90 degrees 34 minutes and distant 18 feet 2¾ inches from the south-western corner of lot 18; and bounded thence on the west by a line bearing 360 degrees 34 minutes 99 feet; thence on the north by part of the northern boundary of lots 18 and 19 bearing 90 degrees 34 minutes 20 feet; thence on the east by a line bearing 180 degrees 34 minutes 99 feet; and thence on the south by part of the northern side of Forbes-street aforesaid, bearing 270 degrees 34 minutes 20 feet, to the point of commencement,—having an area of 7¼ perches or thereabouts, and said to be in the possession of Morison and Bearby Ltd.

[Misc. 1925-2,795] [274]

[699] Department of the Attorney-General and of Justice,
Sydney, 28th July, 1925.

THE following Regulations (repealing Regulations Nos. 116, 116A, and 116C, and substituting therefor new Regulations Nos. 116 and 116A), made by the Public Service Board under the provisions of the Public Service Act, 1902, have been approved by His Excellency the Governor, with the advice of the Executive Council, and are published in accordance with the requirements of that Act.

E. A. McTIERNAN.

REGULATIONS UNDER THE PUBLIC SERVICE ACT, 1902.

WHEREAS by the Public Service Act, 1902, the Public Service Board is authorised and empowered to make, repeal, alter, and amend Regulations: Now, we, the Public Service Board, hereby repeal Regulations Nos. 116, 116A, and 116C, substituting therefor new Regulations Nos. 116 and 116A, as follows:—

116. Regulation No. 116 is hereby repealed and the following new Regulation substituted therefor:—

PROMOTION OF OFFICERS OF LOWER SERIES OF GRADES OF THE CLERICAL DIVISION.

To take effect from 1st July, 1925.

PART I.

1.—SALARIES OF JUNIOR OFFICERS (MALE), LEAVING CERTIFICATE STANDARD.

Officers appointed on 16th birthday.	Commencing Salary.	Subsequent Rates of Salary upon attaining age of—				
		17 years.	18 years.	19 years.	20 years.	21 years.
	£	£	£	£	£	£
16th birthday	96	117	139	165	192	233

Officers entering the Service between the ages of 16 and 17 years shall progress according to the above scale, but at age 21 shall be paid salary of £214 per annum.

Officers appointed between ages of—	Commencing Salary.	Subsequent Rates of Salary upon attaining age of—			
		18 years.	19 years.	20 years.	21 years.
	£	£	£	£	£
17 and 18 years	108	131	158	184	214
18 and 19 years	119	.....	148	179	214
19 and 20 years	131	.....	.....	170	214
20 and 21 years	131	.....	.....	.....	214

Officers whose salaries are determined in accordance with the preceding scales shall not be entitled to an increase of salary until they have been in receipt of the commencing salary for a period of at least three months.

Subsequent progression of officers appointed in terms of Regulation No. 105C shall be according to the scale for adult officers prescribed by this Regulation. For the purposes of that scale, officers who are granted salary of £233 per annum on attaining the age of 21 years shall be regarded as having completed one year's adult service.

2. SALARIES OF JUNIOR OFFICERS (MALE), INTERMEDIATE CERTIFICATE STANDARD.

Officers appointed between ages of—	Commencing Salary.	Subsequent Rates of Salary upon attaining age of—				
		17 years.	18 years.	19 years.	20 years.	21 years.
	£	£	£	£	£	£
16 and 17 years	88	110	131	154	183	214
17 and 18 years	96	.....	121	147	173	214
18 and 19 years	103	.....	.....	131	165	214
19 and 20 years	112	.....	.....	.....	150	214
20 and 21 years	112	.....	.....	.....	.....	214

Provided that officers whose salaries are determined in accordance with the preceding scales shall not be entitled to an increase of salary until they have been in receipt of the commencing salary for a period of at least three months.

Subsequent progression of officers appointed in terms of Regulation No. 105 shall be according to the scale for adult officers prescribed by this Regulation.

3.—Salaries of Junior Clerks (Female), Leaving Certificate Standard.

Officers appointed between ages of –	Commencing Salary.	Subsequent Rates of Salary upon attaining age of—		
		18 years.	19 years.	20 years.
	£	£	£	£
17 and 18 years	90	110	125	139
18 and 19 years	95	.....	118	132
19 and 20 years	110	.....	.....	125
20 and 21 years	118	.....	.....	.....

4.—Salaries of Junior Clerks (Female), Intermediate Certificate Standard.

Officers appointed between ages of—	Commencing Salary.	Subsequent Rates of Salary upon attaining age of—		
		18 years.	19 years.	20 years.
	£	£	£	£
17 and 18 years	75	95	118	132
18 and 19 years	82	.....	110	125
19 and 20 years	90	.....	.....	118
20 and 21 years	95	.....	.....	.....

Provided that officers whose salaries are determined in accordance with the preceding scales shall not be entitled to an increase of salary until they have been in receipt of the commencing salary for a period of at least three months.

Subsequent progression of officers appointed in terms of Regulations Nos. 105 or 105c shall be according to the scale for adult officers prescribed by this Regulation.

A junior officer, male or female, on passing the examination in terms of Regulation No. 105c (Leaving Certificate Standard) after entering the Service as a result of passing the examination in terms of Regulation No. 105 (Intermediate Certificate Standard), shall be paid, as from the first of the month following the date of the examination, at the corresponding rate specified for age in the scale for Leaving Certificate Standard.

Part II.

Salaries of Adult Officers.

Subject to the provisions of Regulation No. 119 and to the conditions hereinafter mentioned the following shall be the scales of salaries for adult officers of the Clerical Division:—

	Clerks (Male).	Clerks, Shorthand-writers and Typists, and Machine Operators (Female).
	Rate per annum. £	Rate per annum. £
On attaining the age of 21 years	214	153
On completion of 1 year of adult service ...	233	165
On completion of 2 years of adult service ...	253	177
On completion of 3 years of adult service ...	273	189
On completion of 4 years of adult service ...	293	201
On completion of 5 years of adult service ...	308	213
On completion of 6 years of adult service ...	323	221

General.

(1) The rates set out in the scales contained in this Regulation and Regulation No. 116A are based on an adult male living wage of £4 2s. per week and an adult female living wage of £2 1s. 6d. per week. Such rates for adult officers shall be altered from time to time in accordance with any declaration of the Board of Trade or any declared alteration in the respective living wages. A proportionate alteration shall also be made in the rates fixed for junior officers, male and female. Such alteration shall take effect as from the date of any such declaration, and these Regulations as from such date shall be deemed to be amended accordingly.

(2) The payment of increments under the scales of salaries provided by this Regulation shall be subject to approval by the Board.

One month prior to the date on which an officer will become eligible for an annual increment of salary in terms of this Regulation or Regulation No. 116A, the permanent head shall report to the Board as to conduct and the manner in which the duties of the officer have been performed.

In cases where the recommendation of the permanent head is adverse to the granting of an increment, and such recommendation has been approved by the Board, the officer affected shall have the right to forward a written protest to the Board, who will afford the officer the right of being heard against the loss of such increment, when the Board in its discretion may either allow or disallow such increment.

(3) The Board may award a salary in excess of that payable under the foregoing provisions to any officer who shows conspicuous ability in the discharge of his duties. The permanent head shall report to the Board any case which merits special consideration under this clause. The decision of the Board as to the merits of such case shall be final.

(4) If the Board are satisfied that as the result of promotion or reorganisation a male officer in receipt of £323 per annum, or a female officer in receipt of £221 per annum, has been allotted duties substantially different from those on the basis of which the existing salary was assessed, the matter of remuneration shall be referred to the Salaries Committee constituted under the Public Service (Amendment) Act, 1922, for determination.

(5) Officers (male and female) who have reached or reach the maximum of the increment range for adult officers shall not be entitled to a further increment, but after they have been in receipt of salary of £323 per annum in the case of male officers, and in excess of £220 per annum in the case of female officers for a period of twelve months, the Salaries Committee shall consider the value of their work and determine what salary (if any) in excess of the maximum of the increment range is fairly appropriate to such work.

(6) An officer promoted to a salary in excess of that payable under the scale abovementioned, shall, for the purpose of subsequent advancement, be deemed to have the years of service equivalent to that salary.

PART III.

OFFICERS AT PRESENT IN THE SERVICE.

Adult Males.

(1) Officers in the Service on the 1st day of July, 1925, and who are in receipt of one of the salaries contained in the scale for adult male officers in this Regulation, shall be brought into such scale at their existing salaries. They shall be eligible for an increment under such scale after the expiration of twelve months' service calculated from the date of the last increment or increase of salary granted to them prior to the 1st day of July, 1925.

(2) Officers in the Service on the 1st day of July, 1925, and who are not in receipt of one of the salaries contained in the scale for adult male officers in this Regulation, from the 1st day of July, 1925, shall have their salaries adjusted to the salary in such scale immediately above their existing salary.

Thereafter they shall not be eligible for an increment under such scale until the 1st day of July, 1926.

This clause shall not apply to officers who at the 1st day of July, 1925—

(*a*) are in receipt of a salary of £303, or

(*b*) are in receipt of a salary of £301 per annum, and have not passed the examination prescribed by Regulation No. 119.

(3) Officers in the Service on the 1st day of July, 1925, who at such date are in receipt of a salary of £301 per annum, and who have not passed the examination prescribed by Regulation No. 119, shall have their salaries adjusted to £308 per annum from the 1st day of July, 1925.

Subject to passing such examination, and subject to the provisions of Clauses 2 and 3 of Part II of this Regulation, their salaries shall be increased to £323 per annum from the first day of the month succeeding the passing of such test: Provided that no increase shall be payable under this clause to any officer until a date twelve months after the payment to him of a salary of £301 per annum.

(4) Officers in the Service on the 1st day of July, 1925, who are in receipt of salaries ranging from £303 to £322 per annum, whose conduct and industry are satisfactory, and subject to the provisions of Clauses 2 and 3 of Part II hereof, shall have their salaries increased to £323 per annum after the expiration of twelve months' service, calculated from the date of the last increment or increase of salary granted to them prior to the 1st day of July, 1925.

Officers who under this clause are granted an increase of salary of less than £11 per annum shall, in addition, have their salaries determined by the Salaries Committee constituted under the Public Service (Amendment) Act, 1922:

Provided that the salaries of such officers shall not be determined by the Salaries Committee until the date on which such officers under this clause are eligible for a salary of £323 per annum.

Adult Females.—Junior Males and Females.

(5) Adult female officers and junior male and female officers in the Service on the 1st day of July, 1925, shall be brought into the salary scale in this Regulation applicable to them at their existing salaries, or in cases where the existing salary is not one of the salaries provided in the scale applicable to them, they shall be brought in at the salary in such scale immediately above their existing salaries. They shall be eligible for increments in accordance with such scales after the expiration of twelve months' service, calculated from the date of the last increment or increase of salary granted to them prior to the 1st day of July, 1925 :

Provided that adult female officers who on the 30th day of June, 1925, are in receipt of a salary of £220 6s. per annum, and who under this clause receive a salary of £221 per annum from the 1st day of July, 1925, shall have their salaries determined by the Salaries Committee constituted under the Public Service (Amendment) Act, 1922, after the expiration of twelve months' service, calculated from the date of the payment to them of a salary of £220 6s. per annum.

PART IV.

Miscellaneous provisions.

(1) The aggregate of salary and allowance in the nature of salary existing as at the 1st day of July, 1925, shall not be reduced merely as a consequence of the coming into operation of this Regulation.

(2) Provided also that an increase of salary shall not be payable under Part III hereof from any date earlier than that from which this Regulation has effect, and that all such increases are subject to the provisions of Clause 4 of this Part.

(3) An allowance not exceeding £26 per annum shall be paid to Supervising Typists, total remuneration not to exceed £252 per annum : Provided that at least three officers are under the direct control of such Supervising Typists.

Grade Tests.

(4) No officers appointed to the Clerical Division since 23rd December 1895, shall be promoted to a salary in excess of £214 per annum in the case of males, or £153 per annum in the case of female Clerks and Shorthand-writers and Typists, or £189 per annum in the case of Machine Operators, until he or she has passed such test as may be prescribed by the Board ; or beyond £308 per annum in the case of males or £221 per annum in the case of females until he or she has passed the test prescribed by Regulation No. 119.

(5) With the exception of the officers who come under the provisions of Clause (3) of Part III hereof the salary of any officer who is debarred from proceeding in accordance with the scales contained in this Regulation through failure to pass a grade test shall, on such officer passing the test, and subject to the provisions of Clauses 2 and 3 of Part II of this Regulation, be adjusted to the salary in the scale next above the grade test barrier from the first of the month succeeding the passing of such test.

Thereafter such officer shall be deemed to have the years of service indicated by such adjusted salary in the scales contained in this Regulation.

Agreement.

(6) Salaries prescribed by this Regulation are the salaries specified for Clerical Officers in an agreement entered into by the Public Service Board with the Public Service Association of New South Wales, under the provisions of Section 14B (L) of the Public Service Act, 1902.

116A. Regulation No. 116A is hereby repealed, and the following new Regulation substituted therefor :—

RATES OF SALARY AND CONDITIONS OF PROMOTION OF JUNIOR SHORTHAND-WRITERS AND TYPISTS AND MACHINE OPERATORS (FEMALE).

To take effect from 1st July, 1925.

116A. Subject to the provisions of Regulation No. 116, Shorthand writers and Typists and Machine Operators (female) shall be paid salaries in accordance with the rates set out in the following clauses :—

Under 21 Years of Age.

(1) Shorthand-writers and Typists and Machine Operators who, upon appointment, are unable to furnish evidence satisfactory to the Board that they have had at least twelve months' experience, shall be paid salaries in accordance with the following scale :—

1st year of service	...	...	...	£81 per annum.
2nd ,,	...	...	...	£109 per annum.
3rd ,,	...	...	...	£130 per annum.
4th ,,	...	...	...	£153 per annum. (or on attaining the age of 21 years).

(2) Shorthand-writers and Typists and Machine Operators who, upon appointment, can furnish evidence satisfactory to the Board that they have had at least twelve months' previous experience shall be paid salaries in accordance with the following scale :—

1st year of service	... ...	£100 per annum.
2nd "	... ...	£125 per annum.
3rd "	... ...	£153 per annum. (or on attaining the age of 21 years).

(3) Subsequent progression of officers shall be according to the scale for adult officers (female) contained in Regulation No. 116.

Agreement.

(4) Salaries prescribed by this Regulation are the salaries specified for Shorthand-writers and Typists and Machine Operators (junior) in an agreement entered into by the Public Service Board with the Public Service Association of New South Wales, under the provisions of Section 14B (L) of the Public Service Act, 1902.

116c. Regulation No. 116c is hereby repealed.

J. L. WILLIAMS, Chairman,
JOHN SPENCE,
J. B. TELFER,
} Members of the Public Service Board.

Dated at the Office of the Public Service Board, 39 Hunter-street, Sydney the ninth day of July, 1925.

---

[698] Department of the Attorney-General and of Justice, Sydney, 28th July, 1925.

THE following Regulations (amending Regulation No. 83, repealing Regulations Nos. 86 and 88, and substituting therefor new Regulations Nos. 86 and 88) made by the Public Service Board under the provisions of the Public Service Act, 1902, have been approved by His Excellency the Governor, with the advice of the Executive Council, and are published in accordance with the requirements of that Act.

E. A. McTIERNAN.

REGULATIONS UNDER THE PUBLIC SERVICE ACT, 1902.

WHEREAS by the Public Service Act, 1902, the Public Service Board is authorised and empowered to make, repeal, alter, and amend Regulations: Now, we, the Public Service Board, hereby amend Regulation No. 83, and repeal Regulations Nos. 86 and 88, substituting therefor new Regulations Nos. 86 and 88, as follows :—

83. Regulation No. 83 is amended by the addition of the words "or officers of the Department of Lands" to the last paragraph thereof.

86. Regulation No. 86 is repealed and the following new Regulation substituted therefor :—

Camp, Instrument, Equipment, Travelling and Forage Allowances, Officers of the Department of Lands.

Surveyors and C.P. Inspectors' Camp, Instrument, and Equipment Allowances

Surveyors and C.P. Inspectors, Department of Lands, who provide at their own expense, for the performance of their official duties, camp and transport equipment and instruments shall, unless otherwise decided, be entitled to allowances as follows :—

	Camp Equipment Allowance.	Instrument Allowance.	Transport Equipment Allowance.	
			Motor-car.	Horses and Vehicles.
	p.a. £	p.a. £		p.a. £
(a) Surveyors who use a motor-car and horses.	26	26	Rate under Reg. No. 99.	63 or such modification thereof as may be determined.
(b) Surveyors who do not use a motor-car	42	26	.....	130
(c). C.P. Inspectors who use a motor-car...	12	.....	Rate under Reg. No. 99.	.....
(d) C.P. Inspectors who do not use a motor-car.	*	.....	.....	75*

* Includes camp equipment allowance.

Where it can be shown that owing to special circumstances or to the particular requirements of any district a larger or a smaller equipment is necessary than that usually required, the allowances payable to officers under this Regulation may be varied by the Board on the recommendation of the permanent head.

Officers in receipt of a camp allowance shall be entitled to draw the living allowance provided in Part VII when living in a district in respect of which a living allowance is payable: Provided that the living allowance to a married man shall be limited to that payable to a single man unless his family reside in the same district.

Travelling Allowances...	C.P. Inspectors...	12s. 6d. per day when necessarily absent from head-quarters on public business.
Forage Allowances ...	Surveyors C.P. Inspectors	Actual cost of forage, subject to review by the District Surveyor, and reduction, if necessary.

Chairmen of Local Land Boards and District Surveyors.

Chairmen and District Surveyors who do not use their own equipment shall be entitled to daily rates as provided in Part VIII, and to actual cost of conveyance as shown by receipts.

88. Regulation No. 88 is repealed and the following new Regulation substituted therefor:—

EQUIPMENT, TRAVELLING AND FORAGE ALLOWANCES, FIELD OFFICERS, FORESTRY COMMISSION.

Equipment and Travelling Allowances.

Field Officers not in receipt of an allowance under Regulation No. 99.	District Foresters Assistant Foresters	£72 per annum equipment (including camp outfit); 12s. 6d. per day travelling expenses.
	Forest Guards ...	£56 per annum equipment (including camp outfit); 10s. per day travelling expenses.
Field Officers who are in receipt of an allowance under Regulation No. 99 and who maintain a camp equipment.	£7 10s. per annum equipment allowance: Provided that such allowance will not be sanctioned or continued by the permanent head unless it can be satisfactorily shown that the actual extent of camping done in connection with field duties warrants the payment of the same, and subject to the provisions of Regulation No. 102.	

In any case where the equipment maintained by a Field Officer does not conform to that laid down in the Forestry Manual, the Board should be furnished with full particulars, with a view to a special allowance being determined.

Forage Allowances.

District Foresters, Assistant Foresters, and Forest Guards shall be paid actual cost of forage, subject to review by the Chief Inspector, Forestry Commission, and reduction, if necessary.

J. L. WILLIAMS, Chairman,
JOHN SPENCE,
J. B. TELFER.
Members of the Public Service Board.

DATED at the Office of the Public Service Board, 39 Hunter-street, Sydney, the sixth day of July, 1925.

NEW SOUTH WALES GOVERNMENT RAILWAYS AND RAILWAYS.

BY-LAW No. 682.

THE Railway Commissioners for New South Wales, in pursuance of the powers conferred by the Government Railways Act, 1912, as subsequently amended, hereby make the following By-law, and all previous By-laws, Regulations and Conditions conflicting therewith are repealed:—

Rates for Wool Tops and Noils.

Wool Tops and Noils forwarded from country Woollen Mills will be charged at the following rates:—

To other Country Woollen Mills—"B" class rate subject to a minimum of 5 tons for each four-wheeled truck used, provided the cloth and woollens manufactured therefrom are forwarded by rail.

To Darling Harbour—"C" class rate and conditions.

Rate for Creosote and Wood-preserving Oil.

Creosote and Wood-preserving Oil will be charged at "B" class rate and conditions.

Rates for Butter.

Butter will be charged at the following rates:—

(*a*) In trucks loaded to full weight-carrying capacity—"A" class. When consigned to Darling Harbour or any station short thereof, will be subject to a maximum charge of 1s. 9d. per box, not exceeding 66 lb. gross.

(*a*) In refrigerator cars, minimum 4 tons for small and 8 tons for large cars—"B" class.
Not otherwise specified—"B" class and conditions.

(*a*) Provided the vehicles are loaded to the minimum weights specified, the rates quoted will apply to butter forwarded by various senders at one or more stations to one destination station, subject to freight being charged at the rate from the most distant loading point to destination on the whole of the consignments.

Butter and cheese manufactured in the Commonwealth when combined will, on application, be conveyed from the country by Goods train in refrigerator cars, if available, and such traffic will be charged at "B" class rate, with a minimum of 5 tons for small cars and 10 tons for large cars; arrangements will be made during summer seasons for cooling the cars with ice (free of charge) before they are despatched from Darling Harbour or Newcastle to the point of loading.

Butter manufactured in the Commonwealth will, on application, be conveyed from the country by goods trains in refrigerator cars, if available, at the rates, and subject to minima shown on page 20; arrangements will be made during summer seasons for cooling the cars with ice (free of charge) before they are despatched from Darling Harbour or Newcastle to the point of loading.

Butter.—Where specially authorised in the Working Time Tables (*a*) butter will be carried by passenger train at goods rates, and (*b*) the minimum weights specified may be made up with bacon, eggs, and pigs' heads and feet.

In single packages—Single package rate, vide page 60 of Merchandise and Livestock Rates Book—(By-law 643, dated 5th December, 1923).

Rate for Honey.

Honey will be charged at "A" class rate, actual weight, subject to the minimum freight charges for small consignments, or at the rates for single packages shown upon page 60 of the Merchandise and Livestock Rates Book if cheaper.

The Common Seal of the Railway Commissioners for New South Wales was hereunto affixed this 13th day of July, in the year of Our Lord 1925, in the presence of—

W. JNO. MORRIS,
Secretary.

Approved by the Governor-in-Council on the 28th day of July, 1925.

H. C. Budge,
Clerk of the Executive Council.

[604]

NEW SOUTH WALES GOVERNMENT RAILWAYS AND TRAMWAYS.

By-law No. 683.

The Railway Commissioners for New South Wales, in pursuance of the powers conferred bythe Government Railways Act, 1912, as subsequently amended, hereby make the following By-law for the election of Members and Deputy Members of the Railway and Tramway Appeals Board, and all previous By-laws, Regulations and Conditions conflicting therewith are repealed:—

1. "Board" means the Railway and Tramway Appeals Board, constituted under the Government Railways Act, 1912, as amended by the Government Railways (Appeals) Act, 1916.

2. This By-law shall apply to the election under the said Act of eight members and eight deputy members of the Board by the officers in the Railway and Tramway Service, under the eight divisions as specified in the Third Schedule of the Act.

3. The officers entitled to vote at an election for any division shall be (*a*) all permanent officers of such division; and (*b*) all temporary officers thereof (excluding men on deviation works or other works of a casual character) who have served continuously for six months or more.

4. The Chief Commissioner shall, in respect of each such election, appoint a Returning Officer and two scrutineers.

5. The Chief Commissioner shall, either by circulars distributed among the officers, or by posters exhibited at the stations, workshops and depots, or by advertisement in the "Weekly Notice," notify the date for receiving nominations for the position of Member and of Deputy Member.

6. Nominations for the position of Member and of Deputy Member shall be in writing, signed by not less than twenty (20) officers entitled to vote at the election, and shall be forwarded to the Returning Officer on or before he date notified as Nomination Day, together with a written statement from the nominee that he will serve on the Board if elected.

7. Upon receipt of the nominations, if there be not more persons nominated than required to be elected, the Returning Officer shall declare, by notice in the Government Gazette, such person or persons to be elected.

8. If more persons are nominated than are required to be elected, the Returning Officer shall, by notice in the Government Gazette, fix the day of election.

9. The Returning Officer shall cause ballot-papers in the Scheduled form, and envelopes addressed to him, to be printed, and a sufficient number to be sent to each Head of a branch for distribution amongst the officers entitled to vote. The Head of the branch shall certify to the distribution of such ballot-papers.

Any surplus ballot-papers shall be returned by the Heads of branches to the Returning Officer.

10. The Returning Officer shall supply locked ballot-boxes to the Officer-in-Charge of such railway and tramway stations, depots and workshops as may be notified by him in a copy of the "Weekly Notice."

Such Officer-in-Charge shall cause them to be placed in suitable positions for use at the elections, and immediately after the day of election forward them to the Returning Officer.

11. An officer may vote for not more than one candidate for the position of Member, and for not more than one candidate for the position of Deputy Member. Any ballot-paper which is not marked in accordance with the Scheduled directions shall be invalid.

12. Every voter shall, after marking the ballot-paper in the aforesaid manner, place it in the envelope provided for the purpose, and (*a*) place the envelope in a ballot-box provided as aforesaid, or (*b*) send it by train, or (*c*) send it by post.

Such envelope need not be stamped, but if sent by train or by post must be sent so as to reach the Returning Officer on or before the day of election.

13. As soon as practicable after the day fixed for election the Returning Officer shall, in the presence of the scrutineers, proceed to ascertain the number of votes recorded for each candidate.

14. The candidate for Member receiving the highest number of votes in each division shall be declared elected, and the candidate for Deputy Member receiving the highest number of votes in each division shall be declared elected. In the event of one person being nominated for Member and Deputy Member in any division, and receiving the highest number of votes in each case, then the candidate receiving the second highest number of votes for the position of Deputy Member shall be declared elected as Deputy Member for that division.

The result of the elections shall be notified in the Government Gazette.

15. In the case of an equality of votes, the Returning Officer shall give a casting-vote or casting-votes, but in no other case shall he record his vote.

16. The method of filling any vacancy in the Board caused by the death or resignation of an elective member shall, as far as practicable, be that set out above.

17. If any question arises as to the regularity or validity of any ballot or the voting thereat, such question shall be determined by the Chief Commissioner, whose decision shall be final.

Form of Ballot-papers.

Division ..... Officers in the particular division as specified in the third Schedule of the Act.

NEW SOUTH WALES GOVERNMENT RAILWAYS AND TRAMWAYS.

Ballot paper for Election of Member and Deputy Member of Railway and Tramway Appeals Board.

Candidates for Member.	Candidates for Deputy Member.
SMITH, David	BROWN, William .. .. ..
THOMAS, James	JONES, Joseph .. .. ..
WATKINS, John	KING, Thomas .. .. ..

Put a "X" opposite the name of the candidate you vote for.

Voters may vote for not more than ONE candidate for Member, and for not more than ONE candidate for Deputy Member.

Place ballot-paper in the envelope provided, and put it in the nearest ballot-box, or send it as addressed by train.

The Common Seal of the Railway Commissioners for New South Wales was hereunto affixed this 21st day of July, in the year of Our Lord 1925, in the presence of—

W. J. MORRIS,
Secretary.

Approved by the Governor-in-Council on the 28th day of July, 1925.

H. C. Budge,
Clerk of the Executive Council.

[605]

---

[684] Office of the Railway Commissioners,
Sydney, 7th July, 1925.

It is hereby notified, for the information of the public, that the lands described in the Schedule hereto are, with the consent of His Excellency the Governor, dedicated under section 81 of the Public Works Act, 1912, as public highways.

JAMES FRASER,
O. W. BRAIN,
Constructing Authority.

Schedule.

All that piece or parcel of land situate in the Shire of Lockhart parish of Osborne county of Urana and State of New South Wales being part of portion 57 Commencing at the intersection of the eastern boundary of portion 57 with the south-western boundary of the Lockhart to Clear Hills Railway bearing 179 degrees 46 minutes and distant 154·65 links from the north-eastern corner of that portion and bounded thence by part of that portion boundary bearing 179 degrees 46 minutes 113·10 links thence by lines as follow bearing 297 degrees 37 minutes 18 seconds 213·53 links 295 degrees 42 minutes 04 seconds 384·07 links to the northern boundary of portion 57 aforesaid thence by part of that portion boundary bearing 89 degrees 46 minutes 228·65 links to the aforesaid railway boundary thence by part of that railway boundary by lines as follow bearing 115 degrees 42 minutes 04 seconds 180·12 links 117 degrees 37 minutes 18 seconds 162·36 links to the point of commencement be the said several dimensions all a little more or less containing an area of 1 rood 35 perches or thereabouts being part of reference number 13 on the proclaimed plan and book of reference of the Lockhart to Clear Hills Railway.

Also all that piece or parcel of land situate in the Shire of Urana parish of Urana county of Urana and State of New South Wales being part of portion 135 Commencing at the intersection of the northern boundary of portion 135 with the south-eastern boundary of the Lockhart to Clear Hills Railway being a point bearing 89 degrees 23 minutes and distant 473·19 links from the north-western corner of the aforesaid portion and bounded thence by part of the aforesaid boundary bearing 89 degrees 23 minutes 188·09 links thence by lines as follow 237 degrees 15 minutes 52 seconds 599·17 links 172·09 links of the arc of a circle of 4025 links radius the centre of which lines south-east of a chord bearing 236 degrees 02 minutes 22 seconds 172·06 links to the western boundary of portion 135 thence by part of that portion boundary bearing 359 degrees 22 minutes 20 seconds 120·71 links to the south-eastern boundary of the Lockhart to Clear Hills Railway thence by part of that railway boundary aforesaid by lines as follows 107·89 links of the arc of a circle of 4125 links radius the centre of which lies south-east of a chord bearing 56 degrees 30 minutes 51 seconds 107·88 links 57 degrees 15 minutes 52 seconds 439·87 links to the point of commencement be the said several dimensions all a little more or less containing an area of 2 roods 25½ perches or thereabouts being part of reference number 115 on the proclaimed plan and book of reference of the Lockhart to Clear Hills Railway.

Also all that piece or parcel of land situate in the Shire of Urana parish of North Gunambill county of Urana and State of New South Wales being part of portions 61 and 66 Commencing at the intersection of the western boundary of the Lockhart to Clear Hills Railway with the eastern boundary of portion 61 aforesaid being a point bearing 358 degrees 55 minutes 20 seconds and distant 540·90 links from the south-eastern corner of portion 61 and bounded thence by part of the aforesaid railway boundary bearing 192 degrees 59 minutes 50 seconds 4302·9 links to the eastern boundary of portion 66 thence by part of that portion boundary bearing 223 degrees 54 minutes 30 seconds 194·67 links thence by a line bearing 12 degrees 59 minutes 50 seconds 4868·77 links to the aforesaid boundary of portion 61 thence by part of that boundary bearing 78 degrees 55 minutes 20 seconds 411·20 links to the point of commencement be the said several dimensions all a little more or less containing an area of 4 acres 2 roods 13¼ perches or thereabouts being part of reference numbers 182 and 183 on the proclaimed plan and book of reference of the Lockhart to Clear Hills Railway.

Also all that piece or parcel of land situate in the Shire of Urana parish of North Gunambill county of Urana and State of New South Wales being part of portion 66 Commencing at the intersection of the western boundary of the Lockhart to Clear Hills Railway with the southern boundary of portion 66 being a point bearing 306 degrees 38 minutes 40 seconds and distant 79·49 links from the south-eastern corner of portion 66 aforesaid and bounded thence by part of that portion boundary bearing 306 degrees 38 minutes 40 seconds 119·93 links thence by 1094·11 links of the arc of a circle of 8175 links radius the centre of which lies east of a chord bearing 7 degrees 11 minutes 33 seconds 1093·3 links to the eastern boundary of portion 66 aforesaid thence by part of that boundary bearing 178 degrees 54 minutes 566·59 links to the western boundary of the Lockhart to Clear Hills Railway thence by part of that railway boundary by 592·16 links of the arc of a circle of 8075 links radius the centre of which lies east of a chord bearing 184 degrees 59 minutes 32 seconds 592·04 links to the point of commencement be the said several dimensions all a little more or less containing an area of 3 roods 17½ perches or thereabouts being part of reference number 187A on the proclaimed plan and book of reference of the Lockhart to Clear Hills Railway.

Also all that piece of land situate in the Shire parish and county of Urana and State of New South Wales being part of portion 237 Commencing at the northernmost corner of portion 237 and bounded thence on the north-east by part of the north-eastern boundary of that portion bearing 128 degrees 33 minutes 20 seconds 100 links thence by lines bearing 218 degrees 33 minutes 20 seconds 813·2 links 308 degrees 33 minutes 20 seconds 100 links to the south-eastern boundary of the Lockhart to Clear Hills Railway thence by part of that railway boundary bearing 38 degrees 33 minutes 20 seconds 813·2 links to the point of commencement be the said several dimensions all a little more or less containing an area of 3 roods 10 1/10 perches or thereabouts being the whole of reference number 118A resumed for railway purposes by notification in Gazette No. 36 folio 1647 of the 22nd March, 1911.

Also all that piece or parcel of land situate in the Shire of Lockhart parish of Osborne, county of Urana and State of New South Wales being part of portion 3 Commencing at the south-western corner of portion 3 and bounded thence by part of the western boundary of that portion bearing 359 degrees 44 minutes 130·18 links thence by a line bearing 135 degrees 07 minutes 56 seconds 182·89 links to the southern boundary of that portion thence by part of that portion boundary bearing 269 degrees 45 minutes 128·42 links to the point of commencement be the said several dimensions all a little more or less containing an area of 13·3 perches or thereabouts being the whole of reference number 19 on the proclaimed plan and book of reference of the Lockhart to Clear Hills Railway.

[578] Office of the Railway Commissioners,
Sydney, 24th July, 1925.

IT is hereby notified for the information of the public, that the lands described in the Schedule hereto are, with the consent of His Excellency the Governor, dedicated under section 81 of the Public Works Act, 1912, as public highways.

JAMES FRASER,
A. D. J. FORSTER,
Constructing Authority.

SCHEDULE.

All that piece or parcel of land situate in the Shire of Kyogle parish of Fairy Mount county of Rous and State of New South Wales being part of portion 32 Commencing at the intersection of the eastern boundary of Walters-street with the northern boundary of McDougall-street town of Kyogle and bounded thence by lines as follow bearing 66 degrees 58 minutes 00 seconds 97·81 links 163 degrees 41 minutes 00 seconds 100·69 links 243 degrees 58 minutes 0 seconds 97·81 links 343 degrees 41 minutes 100·69 links to the point of commencement be the said several dimensions all a little more or less containing an area of 15·65 perches or thereabouts being part of reference number 146 on the plan and book of reference of the Casino to Kyogle Railway.

Also all that piece or parcel of land situate in the Shire parish county and State aforesaid being part of portion 32 and part of lots 235 and 236 d.p. 4517 Commencing at a point on the southern boundary of lot 236 d.p. 4517 bearing 54 degrees 07 minutes and distant 54 links from the south-western corner of that lot and bounded thence by lines as follow 324 degrees 07 minutes 200 links 234 degrees 07 minutes 105·13 links 248 degrees 13 minutes 20 seconds 241·30 links 278 degrees 46 minutes 239·86 links 246 degrees 58 minutes 18·61 links 343 degrees 41 minutes 100·69 links 66 degrees 58 minutes 35·31 links 98 degrees 46 minutes 241·04 links 68 degrees 13 minutes 20 seconds 201·03 links 54 degrees 07 minutes 192·76 links 144 degrees 07 minutes 300 links 234 degrees 07 minutes 100 links to the point of commencement be the said several dimensions all a little more or less containing an area of 3 roods 22 perches or thereabouts being part of reference numbers 146 150 and 153 on the proclaimed plan and book of reference of the Casino to Kyogle Railway and the whole of the land comprised in Certificate of Title volume 2279 folio 112 of the 6th August 1912 and numbered 155 156 157 and 158 on the plan.

[580] Office of the Railway Commissioners,
Sydney, 24th July, 1925.

IT is hereby notified, for the information of the public, that the lands described in the Schedule hereto are, with the consent of His Excellency the Governor, dedicated under section 81 of the Public Works Act, 1912, as public highways.

O. W. BRAIN,
A. D. J. FORSTER,
Constructing Authority.

SCHEDULE.

All that piece or parcel of land situate in the Shire of Lachlan parish of Dandaloo county of Kennedy and State of New South Wales being part of T.S.R. 19921 Commencing at the intersection of the south-eastern boundary of portion 13 with the north-eastern boundary of the Tullamore to Tottenham Railway and bounded thence by part of that portion boundary bearing 46 degrees 15 minutes 20 seconds 109·02 links thence by a line bearing 137 degrees 32 minutes 20 seconds 4082·23 links to the north-western boundary of a road 500 links wide within T.S.R. 19521 thence by part of that road boundary bearing 226 degrees 23 minutes 20 seconds 109·02 links to the aforesaid railway boundary thence by part of that railway boundary bearing 317 degrees 32 minutes 20 seconds 4082·03 links to the point of commencement be the said several dimensions all a little more or less containing an area of 4 acres 0 roods 13 perches or thereabouts being part of reference No. 35 on the proclaimed plan and book of reference of the Tullamore to Tottenham Railway and the whole of the land comprised in reference No. 35a resumed for railway purposes by notification in Gazette No. 25 folio 827 of 4th February 1916.

GOVERNMENT RAILWAYS.

KYOGLE TO RICHMOND GAP RAILWAY (PART 1).

Notice of Confirmation of Plan and Book of Reference.

WITH reference to the notice of the Constructing Authority dated the 8th May, 1925, relative to the taking of certain lands required for the purpose of constructing a railway from Kyogle to Richmond Gap (Part 1), and to make and complete certain works and conveniences in connection therewith: Notice is hereby given that no valid objection having been made to the taking of the lands required for the said railway, or to the erection of the said works, the said plan and book of reference have been duly confirmed by His Excellency the Governor, with the advice of the Executive Council, in accordance with the Public Works Act, 1912.

Dated at Sydney, this twenty-fifth day of July, 1925.

(L.S.) JAMES FRASER,
A. D. J. FORSTER,
Constructing Authority.

The Common Seal of the Railway Commissioners for New South Wales hath been hereunto affixed in the presence of,—

W. JNO. MORRIS,
Secretary.

[585]

[582] Office of the Railway Commissioners,
Sydney, 24th July, 1925.

IT is hereby notified, for the instruction of the public, that the lands described in the Schedule hereto are, with the consent of His Excellency the Governor, dedicated under section 81 of the Public Works Act, 1912, as public highways.

JAMES FRASER,
O. W. BRAIN,
Constructing Authority.

SCHEDULE.

All that piece or parcel of land situate in the Shire of Boomi parish of Balerang county of Benarba and State of New South Wales being part of portion 47 Commencing at a point on the southern boundary of portion 47 bearing 71 degrees 05 minutes and distant 1247·58 links from the south-western corner of the said portion and bounded thence by a line bearing 14 degrees 32 minutes 40 seconds 1566·36 links to the southern boundary of the Moree to Mungindi Railway thence by part of that railway boundary bearing 104 degrees 32 minutes 40 seconds 100 links thence by a line bearing 194 degrees 32 minutes 40 seconds 1500·27 links to the aforesaid portion boundary thence by part of that boundary bearing 251 degrees 05 minutes 119·87 links to the point of commencement be the said several dimensions all a little more or less containing an area of 1 acre 2 roods 5¼ perches or thereabouts being the whole of reference number 95 and part of reference number 97 on the proclaimed plan and book of reference of the Moree to Mungindi Railway.

Also all that piece or parcel of land situate in the portion Shire parish county and State aforesaid Commencing at a point on the northern boundary of the Moree to Mungindi Railway at a rectangular distance of 1 chain from the 362m. 3c. peg on the centre of the aforesaid railway and bounded thence by part of the aforesaid railway boundary by lines as follow 324 degrees 21 minutes 290·51 links 284 degrees 32 minutes 40 seconds 3850·85 links thence by lines as follow bearing 14 degrees 32 minutes 40 seconds 100 links 104 degrees 32 minutes 40 seconds 3887·05 links 144 degrees 21 minutes 473·55 links 194 degrees 32 minutes 40 seconds 46·84 links to the northern boundary of the aforesaid railway thence by part of that railway boundary bearing 284 degrees 32 minutes 40 seconds 100 links to the point of commencement be the said several dimensions all a little more or less containing an area of 4 acres 1 rood 11¾ perches being part of reference number 97 on the proclaimed plan and book of reference of the Moree to Mungindi Railway.

Also all that piece or parcel of land situate in the Shire of Boomi parish of Yarough county of Benarba and State of New South Wales being part of portion 50 Commencing at the intersection of the northern boundary of the Moree to Mungindi Railway with the southern boundary of portion 50 being a point bearing 88 degrees 10 minutes and distant 1002·19 links from the south-western corner of the aforesaid

portion and bounded thence by part of the aforesaid railway boundary bearing 118 degrees 2 minutes 40 seconds 1155·85 links to the western boundary of the said portion thence by part of that portion boundary bearing 358 degrees 10 minutes 115·33 links thence by a line bearing 298 degrees 2 minutes 40 seconds 1387·33 links to the southern boundary of portion 50 thence by part of that portion boundary bearing 268 degrees 10 minutes 200·74 links to the point of commencement be the said several dimensions all a little more or less containing an area of 1 acre 1 rood 3¼ perches or thereabouts being part of reference number 163 on the proclaimed plan and book of reference of the Moree to Mungindi Railway.

---

[606] Office of the Railway Commissioners,
Sydney, 27th July, 1925.

NOTICE is hereby given that on and from Wednesday, 5th August, 1925, the railway line from The Rock to Westby, a distance of 25 miles 59 chains will be open for public traffic, and the existing rates, charges, by-laws and regulations will apply to the said line of railway.

By Order,
W. J. MORRIS,
Secretary to the New South Wales Railway Commissioners.

---

[607] Industrial Registrar's Office,
Sydney, 31st July, 1925.

THE following Award of the Court, made in exercise of the powers conferred upon it by section 14 of the Industrial Arbitration Act, 1912, has this day been published as part of the Industrial Gazette for July, 1925, in accordance with the provisions of the Act and the Regulations thereunder.

Copies of the Award are obtainable from the Government Printer, Sydney, at the price mentioned (postage added), upon request, quoting the particulars stated hereunder, and the date of publication.

A. M. WEBB,
Industrial Registrar.

Office Assistants, &c., in Retail Shops (Metropolitan) Award (Principal) No. 4,464. 4d.

---

[617] Sydney, 31st July, 1925.

APPLICATIONS FOR LEASES FOR OYSTER CULTURE.

IT is hereby notified that the undermentioned persons have applied to lease for Oyster Culture the portions of land described hereunder opposite their respective names.

Objections may be lodged at the Fisheries Branch, Chief Secretary's Department, within thirty days of the date of this notice against the leasing of any of the portions. If interference with a hauling ground is alleged, a statutory declaration by a licensed fisherman must be submitted to the effect that the area has been hauled during the preceding twelve months.

E. B. HARKNESS,
Under Secretary.

No. 13,468, by William Charles Wallace, situated at Bellinger River, adjoining the northern end of F. T. Buckman's Oyster Lease No. 13,226, parish of Newry, county of Raleigh, frontage 300 yards.

No. 13,494, by Hubert Sylvester Holley, situated on a small island, Camden Haven, lying between the offshore boundaries of Oyster Leases Nos. 7,104 and 7,105, parish of Camden Haven, county of Macquarie, frontage 100 yards.

No. 13,493, by Sydney Pinkerton John Thomas Cole, situated at Mooney Mooney Creek, Hawkesbury River, offshore, lying about 100 yards southerly from the south-west corner of Oyster Lease No. 13,198, section No. 1, parish of Cowan, county of Northumberland, area about 1 a. 2 r.

No. 13,495, by Cyril Osman Edwards and Arthur George Hayes Bond, situated at Coba Bay, Hawkesbury River, adjoining the western end of Oyster Lease No. 12,405, section No. 2, parish of Berowra, county of Cumberland, frontage 800 yards.

No. 13,496, by Cyril Osman Edwards and Arthur George Hayes Bond, situated at Donnybrook Bay, Hawkesbury River, offshore, about 70 yards south of the south-west corner of Oyster Lease No. 12,041, parish of Berowra, county of Cumberland, area about 3 acres.

No. 13,497, by Amy Danglade and Alfred James Danglade, situated at Mooney Mooney Creek, Hawkesbury River, offshore, adjoining the offshore boundary of Oyster Lease No. 12,384, and part of the offshore boundary of Oyster Lease No. 11,679, parish of Patonga, county of Northumberland, area about 2 acres.

No. 13,499, by Henry Thompson, situated at Mooney Mooney Creek, Hawkesbury River, about 250 yards northerly from the northern end of Oyster Lease No. 6,857, parish of Cowan, county of Northumberland, frontage 250 yards.

No. 13,498, by Frederick George Lilley and Alfred John Lilley, situated at Swan Bay, Port Stephens, adjoining the south-east end of Oyster Lease No. 12,669, parish of Sutton, county of Gloucester, frontage 200 yards.

FIRE BRIGADES ACT, 1909, AND FIRE BRIGADES AMENDMENT ACT, 1910.

IT is hereby notified that the Board of Fire Commissioners of New South Wales, with the consent of the Minister, hereby applies the provisions of the Fire Brigades Act, 1909, as amended, to the part of the Shire of Blacktown, within the boundaries set out in the accompanying description, in lieu of those parts of the Shire to which the provisions of the Act have previously been applied; and, with the like consent, hereby alters the boundaries of the Sydney Fire District by adding thereto and grouping such area with the Municipalities and Shires now comprised in the said Fire District.

Given under our Common Seal, this twenty-second day of July, 1925.

(L.S.) T. J. SMITH, GEORGE J. BAKER, } Members of the Board.

The Common Seal of the Board of Fire Commissioners of New South Wales was hereunto affixed at a duly constituted meeting of the Board, held on the twenty-second day of July, 1925, in the presence of Thomas Januarius Smith and George James Baker, and

H. M. WEBB, Secretary.

DESCRIPTION.

County of Cumberland, parishes of St. John and Prospect: Commencing at a point where the boundaries between the Shires of Blacktown and Baulkham Hills and the Municipality of Parramatta conjoin at the New Windsor road; and thence by the boundary between the Shires of Blacktown and Baulkham Hills northerly along the New Windsor road to Junction-road; thence by that boundary south-westerly along Junction-road to a point opposite the centre of Hillcrest-avenue; thence by the centre of that avenue southerly to the centre of Lanham's-road; thence by the centre of that road westerly and south-westerly to the centre of Oakes-road; thence by the centre of that road, a line crossing Toongabbie Creek, and again by the centre of that road generally southerly to the centre of Old Windsor road; thence north-westerly along that road to the northern corner of the Burhill Estate, being a subdivision of portion 120A, parish of St. John; thence westerly along the northern boundary of that subdivision to its north-eastern corner; thence southerly along the western boundary of that subdivision to the centre of Fitzwilliam-road; thence westerly along the centre of that road to the centre of Toongabbie-road; thence south-westerly by the centre of that road to the boundary between the Municipality of Prospect and Sherwood and the Shire of Blacktown; thence generally easterly along that boundary to the boundary between the Shire of Blacktown and the Municipality of Parramatta; thence generally northerly along that boundary, to the point of commencement. [571]

The fifteenth day of July, 1925.

WE, the Judges of the Court of Review holden at Sydney, do hereby fix Friday, the twenty-eighth day of August next, at eleven o'clock in the forenoon, at the Court-house, Queen's-square, Sydney, as the time and place for the sittings of the Court for hearing appeals against Income Tax Assessments.

E. SCHOLES, JOHN J. COHEN, D. S. EDWARDS, } Judges.

[692]

CO-OPERATION, COMMUNITY SETTLEMENT, AND CREDIT ACT, 1923.

The Newtown and Enmore Starr-Bowkett Building Co-operative Society No. 1 Limited.

IT is hereby notified that I have this day registered the abovenamed Society as a Building Society under the above Act, with limited liability, and have issued to it a certificate of incorporation.

The said Society was formerly registered under the Building and Co-operative Societies Act, 1901, under the name of the "Newtown and Enmore Starr-Bowkett Building Society No. 1."

Dated at Sydney, this twenty-second day of July, 1925.

(L.S.) T. WAITES,
Deputy Registrar of Co-operative Societies.
[562]

CO-OPERATION, COMMUNITY SETTLEMENT, AND CREDIT ACT, 1923.

The Newtown and Enmore Starr-Bowkett Building Co-operative Society No. 2 Limited.

IT is hereby notified that I have this day registered the abovenamed Society as a Building Society under the above Act, with limited liability, and have issued to it a certificate of incorporation.

The said Society was formerly registered under the Building and Co-operative Societies Act, 1901, under the name of the "Newtown and Enmore Starr-Bowkett Building Society No. 2."

Dated at Sydney, this twenty-second day of July, 1925.

(L.S.) T. WAITES,
Deputy Registrar of Co-operative Societies.
[563]

CO-OPERATION, COMMUNITY SETTLEMENT, AND CREDIT ACT, 1923.

The Newtown and Enmore Starr-Bowkett Building Co-operative Society No. 3 Limited.

IT is hereby notified that I have this day registered the abovenamed Society as a Building Society under the above Act, with limited liability, and have issued to it a certificate of incorporation.

The said Society was formerly registered under the Building and Co-operative Societies Act, 1901, under the name of the "Newtown and Enmore Starr-Bowkett Building Society No. 3."

Dated at Sydney, this twenty-second day of July, 1925.

(L.S.) T. WAITES,
Deputy Registrar of Co-operative Societies.
[564]

CO-OPERATION, COMMUNITY SETTLEMENT, AND CREDIT ACT, 1923.

The Newtown and Enmore Starr-Bowkett Building Co-operative Society No. 4 Limited.

IT is hereby notified that I have this day registered the abovenamed Society as a Building Society under the above Act, with limited liability, and have issued to it a certificate of incorporation.

The said Society was formerly registered under the Building and Co-operative Societies Act, 1901, under the name of the "Newtown and Enmore Starr-Bowkett Building Society No. 4."

Dated at Sydney, this twenty-second day of July, 1925.

(L.S.) T. WAITES,
Deputy Registrar of Co-operative Societies.
[565]

CO-OPERATION, COMMUNITY SETTLEMENT, AND CREDIT ACT, 1923.

The Newtown and Enmore Starr-Bowkett Building Co-operative Society No. 5 Limited.

IT is hereby notified that I have this day registered the abovenamed Society as a Building Society under the above Act, with limited liability, and have issued to it a certificate of incorporation.

The said Society was formerly registered under the Building and Co-operative Societies Act, 1901, under the name of the "Newtown and Enmore Starr-Bowkett Building Society No. 5."

Dated at Sydney, this twenty-second day of July, 1925.

(L.S.) T. WAITES,
Deputy Registrar of Co-operative Societies.
[566]

CO-OPERATION, COMMUNITY SETTLEMENT, AND CREDIT ACT, 1923.

The Newtown and Enmore Starr-Bowkett Building Co-operative Society No. 6 Limited.

IT is hereby notified that I have this day registered the abovenamed Society as a Building Society under the above Act, with limited liability, and have issued to it a certificate of incorporation.

The said Society was formerly registered under the Building and Co-operative Societies Act, 1901, under the name of the "Newtown and Enmore Starr-Bowkett Building Society No. 6."

Dated at Sydney, this twenty-second day of July, 1925.

(L.S.) T. WAITES,
Deputy Registrar of Co-operative Societies.
[567]

CO-OPERATION, COMMUNITY SETTLEMENT, AND CREDIT ACT, 1923.

The Newtown and Enmore Starr-Bowkett Building Co-operative Society No. 7 Limited.

IT is hereby notified that I have this day registered the abovenamed Society as a Building Society under the above Act, with limited liability, and have issued to it a certificate of incorporation.

The said Society was formerly registered under the Building and Co-operative Societies Act, 1901, under the name of the "Newtown and Enmore Starr-Bowkett Building Society No. 7."

Dated at Sydney, this twenty-second day of July, 1925.

(L.S.) T. WAITES,
Deputy Registrar of Co-operative Societies.
[568]

CO-OPERATION, COMMUNITY SETTLEMENT, AND CREDIT ACT, 1923.

The Newtown and Enmore Starr-Bowkett Building Co-operative Society No. 8 Limited

IT is hereby notified that I have this day registered the abovenamed Society as a Building Society under the above Act, with limited liability, and have issued to it a certificate of incorporation.

The said Society was formerly registered under the Building and Co-operative Societies Act, 1901, under the name of the "Newtown and Enmore Starr-Bowkett Building Society No. 8."

Dated at Sydney, this twenty-second day of July, 1925.

(L.S.) T. WAITES,
Deputy Registrar of Co-operative Societies.
[569]

CO-OPERATION, COMMUNITY SETTLEMENT, AND CREDIT ACT, 1923.

The Newtown and Enmore Starr-Bowkett Building Co-operative Society No. 9 Limited.

IT is hereby notified that I have this day registered the abovenamed Society as a Building Society under the above Act, with limited liability, and have issued to it a certificate of incorporation.

The said Society was formerly registered under the Building and Co-operative Societies Act, 1901, under the name of the "Newtown and Enmore Starr-Bowkett Building Society No. 9."

Dated at Sydney, this twenty-second day of July, 1925.

(L.S.) T. WAITES,
Deputy Registrar of Co-operative Societies.
[570]

CO-OPERATION, COMMUNITY SETTLEMENT, AND CREDIT ACT, 1923.

Yenda Producers Co-operative Society Limited.

IT is hereby notified that I have this day registered the abovenamed Society as a Rural Society under the above Act, with limited liability, and have issued to it a certificate of incorporation.

The said Society was formerly registered under the Companies Act, 1899, under the name of the "Yenda Producers Limited."

Dated at Sydney, this twenty-fourth day of July, 1925.

(L.S.) T. WAITES,
Deputy Registrar of Co-operative Societies.
[574]

CO-OPERATION, COMMUNITY SETTLEMENT, AND CREDIT ACT, 1923.

THE WERRIWA AND GOULBURN DISTRICT STARR-BOWKETT CO-OPERATIVE SOCIETY, LIMITED.

IT is hereby notified that I have this day registered the abovenamed Society as a Building Society under the above Act with limited liability, and have issued to it a certificate of incorporation.

The said Society was formerly registered under the Building and Co-operative Societies Act, 1901, under the name of "The Werriwa and Goulburn District Starr-Bowkett Society."

Dated at Sydney, this twenty-eighth day of July, 1925.

(L.S.) T. WAITES,
Deputy Registrar of Co-operative Societies.
[616]

CO-OPERATION, COMMUNITY SETTLEMENT, AND CREDIT ACT, 1923.

HELENSBURGH AND LILYVALE CO-OPERATIVE SOCIETY LIMITED.

IT is hereby notified that I have this day registered the abovenamed Society as a Trading Society under the above Act, with limited liability, and have issued to it a certificate of incorporation.

The said Society was formerly registered under the Building and Co-operative Societies Act, 1901, under the name of the "Helensburgh and Lilyvale Co-operative Society Limited."

Dated at Sydney, this twenty-eighth day of July, 1925.

(L.S.) T. WAITES,
[686] Deputy Registrar of Co-operative Societies.

LIQUOR (AMENDMENT) ACT, 1919—SECTION 29.

NOTICE OF COMPENSATION PAYABLE.

WHEREAS it has been determined by the Licenses Reduction Board that the licensed publican's premises mentioned in the Schedule hereunder shall be deprived of its license: Notice is hereby given that the Compensation awarded by the said Board to the owner, lessee, sublessee, and licensee, or any or either of them, is as shown in such Schedule.

Dated at Sydney, this twenty-eighth day of July, 1925.

P. H. ELDRIDGE,
Secretary to the said Board.

SCHEDULE.

Barwon Inn Hotel, Walgett.

To The Permanent Trustee Company of New South Wales Limited, O'Connell-street, Sydney, and Louisa Matilda Weate, 4 Merven Flats, Cook-road, Centennial Park—owners, £1,520; and to John Francis Nicholas, care of Messrs. Hughes and Hughes, solicitors, 26 Hunter-street, Sydney—licensee, £1,380. Total, £2,900. [694]

LIQUOR (AMENDMENT) ACT, 1919—SECTION 29.

NOTICE OF COMPENSATION PAYABLE.

WHEREAS it has been determined by the Licenses Reduction Board that the licensed publican's premises mentioned in the Schedule hereunder shall be deprived of its license: Notice is hereby given that the Compensation awarded by the said Board to the owner, lessee, sublessee, and licensee, or any or either of them, is as shown in such Schedule.

Dated at Sydney, this twenty-eighth day of July, 1925.

P. H. ELDRIDGE,
Secretary to the said Board.

SCHEDULE.

Springdale Hotel, Springdale.

To Martha Mary Corby, 50 Victoria-street, McMahon's Point, North Sydney (executrix of will of Thomas Corby, deceased)—owner, £1,190; and to Herbert Chatburn, care of Mrs. Dick, Artmon, Homedale-avenue, Concord—licensee, £440. Total, £1,630. [695]

WATER ACT, 1912. PART V.

APPLICATION No. 188, MOREE LAND BOARD DISTRICT.

REPORT OF "THE BOARD" CONSTITUTED UNDER THE SAID ACT.

New South Wales, to wit.

WHEREAS on the seventeenth day of April in the year 1925, at the Court-house, Moree, it became a matter for public inquiry before Mr. J. C. Yeo, the person authorised by the Board and approved by the Water Conservation and Irrigation Commission, as to the desirability of granting the application of Kenneth Stokham Huthwaite Livingston, for a license under Section 113 of the "Water Act, 1912," for a new Artesian Well situate on Portion 29, Parish of Moree, County of Courallie, Land District of Moree, Application No. 188; also as to whether the Board should report in favour of the issuing of a license; and Mr. J. C. Yeo, the person authorised by the Board and approved by the Water Conservation & Irrigation Commission, having inquired into the said application, the Board reports to the Water Conservation and Irrigation Commission upon the inquiry that a license be granted for a period of twenty-eight years, subject to the conditions as provided in Plan and Specification in the office of the Commission, and marked "A" and "B" respectively, and to the following additional Conditions:—

(i) That the licensee shall, so far as the flow of water from the artesian well is adequate to permit, give a satisfactory supply of water from such well to serve the lands mentioned in the Schedule hereto for stock watering purposes only, provided that the occupiers for the time being of the lands maintain the necessary works on the lands occupied by them for conveying water thereon and pay to the licensee a reasonable charge for the water supplied from the artesian well to such lastmenticned lands not exceeding sixpence (-/6d.) per acre of the land served with the water per annum.

(ii) That the licensee shall provide and maintain all necessary works on the lands occupied by him for conveying water from the artesian well to the other of the lands mentioned in the said Schedule.

(iii) That in the event of dispute as to the adequacy of the flow of water from the artesian well to permit a satisfactory supply of water to any of the lands referred to in the Schedule, the matter shall be referred to the Water Conservation and Irrigation Commission, whose decision shall be final.

Adopted by the Board, and given and signed under my hand, at Sydney, this twelfth day of June, 1925.

C. TYE,
Chairman of the Board constituted under the Water Act, 1912.

The Water Conservation and Irrigation Commission.

SCHEDULE.

Portions 84, 85, 93, 130, 97, 154, 153, 145, 80, 143, 91, 116, 152, 156, 65, 66, 139, 92, 228, 227 and 242, parish of Moree, county of Courallie.

Portions 5, 6, 7, 25, 70, 71, 65, 69, 28, 100, 16, 1, 8, 15, 18, 2, 11, 3, 9, 13, 4, 12, 17, 24, 10, 11, 23, 64, 68, 67, 60, 62, 20, 66, 63, 50, 21, 56, 57, 53, 52, 81, 83, 46, 54, 51, 29, 47, 49, 48, 19, 27, 55, 58, 59 and 22, parish of Moree, county of Courallie.

Portions 2 and 8, parish of Greenbah, and portions 9, 10, 11, 23, 12, 13, 14, 15, 59, 16, 17, 8, 57, 56, 53, 2, 3, 25, 58, 44, 42, 49, 43, 48, 4, 5, parish Wallanell, county of Courallie.

[W.C. & I.C. 1925-9,116] [457]

WATER ACT, 1912 (PART II).

THE Water Conservation and Irrigation Commission has received the following applications for Licenses:—

LAND DISTRICT OF WOLLONGONG.

Mount Kembla Collieries Limited, dam, American Creek, por. 172, parish Kembla, co. Camden.

E. E. Keys, weir, Macquarie Rivulet, pors. 4 and 15, pshes. Terragong and Calderwood, co. Camden.

The Local Land Board will publicly inquire into the applications at 9 a.m., on the 25th day of August, 1925, at the Court-house, Wollongong.

[W.C. & I.C. 1924-12,755; 1924-12,924]

H. H. DARE,
[589] Commissioner.

WATER ACT, 1912 (PART II).

THE Water Conservation and Irrigation Commission has received the following applications for Licenses:—

Land District of Nyngan.

Hunt Bros. Ltd., dam, Bogan River, por. 15, psh. Carolina, co. Kennedy, and T.S.R. 32,922, psh. Tabratong, co. Oxley.

Hunt Bros. Ltd., dam, Bogan River, por. 13, psh. Moodana, co. Kennedy, and T.S.R. 32,921, psh. Tabratong, co. Oxley.

The Local Land Board will publicly inquire into the applications at 2 pm., on the 17th day of August, 1925, at Court-house, Nyngan.

H. H. DARE,
Commissioner.

[W.C. & I.C. 1925-13,195-6] [696]

---

[688] Registrar-General's Department,
Sydney, 29th July, 1925.

IT is hereby notified that, in conformity with the provisions of the Registration of Births, Deaths and Marriages Act, 1899, the undermentioned Officiating Ministers have been registered at this Office, on the dates specified, for the celebration of Marriages:—

CHURCH OF ENGLAND (DIOCESE OF RIVERINA).

No. 5771. Reverend Charles Balmain Cotes, Broken Hill, 15th July, 1925.

SALVATION ARMY.

No. 5772. Adjutant Alfred Henry Packer, 56 Margaret-street, Petersham, 20th July, 1925.

ROMAN CATHOLIC CHURCH (ARCHDIOCESE OF SYDNEY).

No. 5234. Reverend Leonard Francis McCarthy, M.S.C., Sacred Heart Monastery, Kensington, 24th July, 1925.

EVANGELICAL LUTHERAN CHURCH.

No. 5773. Reverend Christoph Hermann Theodore Harms, Burrumbuttock, 25th July, 1925.

PRESBYTERIAN CHURCH OF AUSTRALIA IN THE STATE OF NEW SOUTH WALES.

No. 5774. Mr. Thomas Henderson, Coraki, 25th July, 1925.

CHURCH OF ENGLAND (DIOCESE OF SYDNEY).

No. 4409. Reverend John Hope, Christ Church Rectory, Pitt-street South, Sydney, 28th July, 1925.

W. G. H-WILLIAMS,
Registrar-General.

---

[689] Registrar-General's Department,
Sydney, 29th July, 1925.

IT is hereby notified that, in conformity with the provisions of the Registration of Births, Deaths and Marriages Act, 1899, the changes of Residence of the undermentioned Officiating Ministers have been duly registered at this Office on the dates specified:—

EVANGELICAL LUTHERAN CHURCH.

No. 4949. Reverend Walter Herbert Noske, from Burrumbuttock to Comer-street, Henty, 25th July, 1925.

CHURCH OF ENGLAND (DIOCESE OF GOULBURN).

No. 5244. Reverend William Blackwell, from Pambula to Tarcutta, 27th July, 1925.

No 3824. Reverend Rouse Upjohn, Th.L., from Binalong to Crookwell, 27th July, 1925.

CHURCH OF ENGLAND (DIOCESE OF SYDNEY).

No. 5077. Reverend Hugh James Marshall, from Mentmore-avenue, Rosebery, to 30 Caledonian-street, West Kogarah, 28th July, 1925.

No. 1886. Reverend Alfred Ernest Jones Ross, M.A., from Simmons-street, Enmore, to St. Giles' Rectory, Greendale-street, Greenwich, 28th July, 1925.

No. 3289. Reverend John Henry Willcoxson, Th.L., L.Th., from Greendale-street, Greenwich, to Christ Church Rectory, Stanmore-road, Enmore, 28th July, 1925.

PRESBYTERIAN CHURCH OF AUSTRALIA IN THE STATE OF NEW SOUTH WALES.

No. 2834. Reverend David Morgan Benjamin, from Dungog, to Kelvingrove, Church-street, Ryde, 28th July, 1925.

W. G. H-WILLIAMS,
Registrar-General.

---

[690] Registrar-General's Department,
Sydney, 29th July, 1925.

IT is hereby notified that the undermentioned Officiating Minister having left the State, has ceased to be registered at this Office for the Celebration of Marriages, in conformity with the provisions of the Registration of Births, Deaths and Marriages Act, 1899:—

BAPTIST CHURCH (UNION).

No. 5574. Reverend Robert Stowards, Waverley.

W. G. H-WILLIAMS,
Registrar-General.

NOTICE UNDER REAL PROPERTY ACT.

APPLICATIONS by the undermentioned have been made to bring the lands respectively described under the provisions of the Real Property Act. Caveats may be lodged on or before the respective dates mentioned:—

18TH SEPTEMBER, 1925.

No. 26,464. Rex Ormond Middleton, 978 acs. on Douglas Creek, pors. 154 (ph.) and 205 (ph.), ph. Nurung, co. Harden. [*The applicant claims title by possession as against Sarah Lehane, daughter of Miles Murphy and Anne Murphy, both deceased, formerly of Kalangan, N.S.W.*].

4TH SEPTEMBER, 1925.

No. 24,519. Perpetual Trustee Company (Limited), 1,061 a. 0 r. 10 p., fronting Back Creek, and 603 a. 0 r. 5 p., adjoin. Bowylie, on road from Morumbateman to Lake George, Gundaroo.

No. 24,909. John Boyne Degotardi and Frank Neil Cook, 1 r. 10¼ p., lot 91, North St. Leonard's Este., Bligh-st., Northbridge.

No. 25,124. Ernest Adolphus Woodward, 1 a. 0 r. 6¼ p., in Firth-st., and at eastern end of Stanley-st., Arncliffe.

No. 26,067. Charles Wortz, 2 r., allot. 3, sec. 2, town Kiandra.

No. 26,144. Mailler Goldman, 11½ per., front. Hunter st. West and Burwood-st., abt. 127 feet and 136 feet respectively south-westerly from their intersection, Newcastle.

No. 26,259. George Samuel Dowell Southall, 22¼ per., includ. No. 58 Denison-rd., Petersham.

No. 26,430. Herbert Matthew Martin, 38½ per., includ. Jona, cor. Loftus-st., and Merrylands-rd., Merrylands.

No. 26,522. Peter Mathieson, 1 r. 9½ p., includ. Nos. 10, 14 and 16 William-st., and Nos. 17 and 19 George-st., Redfern.

No. 26,701. John Alexander Bryce, 661 a. 3 r. 4 p., on road from Queanbeyan to Goulburn, and fronting railway from Cooma to Goulburn, Queanbeyan.

No. 26,732. Charles Kelly and Joseph Patrick Canny, 13¾ per., includ. Nos. 59, 61 and 63 George-st. West, Sydney.

No. 26,766. Resch's Limited, 1 r. 32½ p., cor. Mann and Erina streets, Gosford.

Diagrams delineating these lands may be inspected at the Land Titles Office, Sydney.

W. G. H-WILLIAMS,
Registrar-General.

31st July, 1925. [693]

METROPOLITAN WATER, SEWERAGE AND DRAINAGE BOARD.

NOTICE is hereby given that the sewers described below have been completed and are now available for house connections:—

Burwood: Commencing at existing Board Vent line off Board Contract 342 in private property at a point about 75 links southerly from Selborne-street, and about 183 links westerly from Lucas-road; thence through private property to a dead end southerly 97·3 links (Contract 1,703, s/o 41,449).

Mosman: Commencing at a chamber constructed over existing dead end Board Contract 1,631, s/o 41,256, in private property facing Spit-road about 180 links southerly from Stanton-lane and 205 links westerly from Spit-road; thence southerly through private property a distance of 57·5 links to a dead end in private property about 235 links southerly from Stanton-parade and 188 links westerly from Spit-road (s/o 41,333, Contract 1,631).

Rockdale: Line 1: Commencing at existing manhole Board Contract 926, in West Botany street about 270 links north of Wickham-street; thence 480 links westerly across West Botany street and through private property to a manhole; and thence 83 links southerly through private property to a dead end.
Line 2: From manhole Line 1 in private property about 180 links east of Charles-street and about 270 links north of Wickham-street; thence 181·5 links northerly through private property to a dead end (s/o 41,478, Contract 1,633).
Vaucluse: From existing Sewer Board Contract s/o 2,879 in private property facing The Crescent about 40 links north-west of Hopetoun-avenue to 128 links south-easterly through private property to a dead end at the rear of private property facing Hopetoun-avenue (s/o 41,464, Contract 1,632).
Willoughby: Line 1: Commencing from existing sewer Government Contract 179 in private property about 95 links north-westerly from Eden-street and about 395 links easterly from Penshurst-street; thence south-easterly through private property and along Eden-street 761 links.
Line 2: Commencing from Line 1 in Eden-street about 835 links north-easterly from Haig-street; thence south-westerly across Eden-street and through private property 227 links to rear of property fronting Eden and Penshurst streets; thence south-easterly through rear of said property about 448 links to about 390 links from Haig-street.
Line 3: Commencing from Line 2 at rear of properties fronting Eden-street; thence easterly through rear of said properties about 94 links.
Line 4: Commencing from existing sewer Government Contract 179 in private property about 190 links north-easterly from Penshurst-street, and about 595 links north-westerly from Eden-street; thence north-westerly through rear of property fronting Penshurst-street 427 links.

THOMAS ROSEBY,
Secretary.

28th July, 1925. [608]

Metropolitan Water, Sewerage and Drainage Board,
Sydney, 13th July, 1925.

NOTICE TO LAY SERVICE PIPES.

NOTICE TO THE OWNERS OF TENEMENTS AND PREMISES IN—

Bankstown: Bouvardia-street, from existing main to Punchbowl-road (61,153).
Granville: Unwin-street, from Ashton-street to Derby-street (61,177).
Strathfield: The Crescent, from existing main to Rochester-street (61,166).

And the various private streets, lanes, courts and alleys opening thereunto.

THE main pipe in the said street having been laid down, the owners of all tenements and premises situated at above, are hereby required on or before the seventh day of August next, to cause a proper pipe and stop-cocks to be laid, so as to supply water from the main pipe to such tenements and premises.

THOMAS ROSEBY,
[293] Secretary.

Metropolitan Water, Sewerage and Drainage Board,
Sydney, 21st July, 1925.

NOTICE TO LAY SERVICE PIPES.

NOTICE TO THE OWNERS OF TENEMENTS AND PREMISES IN—

Hornsby Shire: Trebor-road, from Hawkesbury-road to Fisher-avenue (80,623).
Ku-ring-gai Shire: Fox Valley road, from existing main southerly 254 yards (80,626).
Warringah Shire: Pittwater-road, from Narrabeen Lagoon north and north-easterly 5,415 yards; Bay View road, from Pittwater-road to Darley-street; Vineyard-street, from Pittwater-road westerly 318 yards; Bungan-street, from Bay View road southerly 78 yards; Mona-street, from Bay View road south-easterly 112 yards; Darley-street, from Pittwater-road south-easterly 374 yards; Darley-street, from Pittwater-road north-westerly 288 yards; Blythlea-street, from Darley-street to Polo-street; Hill-street, from Pittwater-road to Warriewood-avenue; Warriewood-avenue, from Vineyard-street south-easterly 1,862 yards (80,565).
Auburn: Percy-street, from North-parade to Rawson-street (61,172); Auburn-road, from existing main to Mount Auburn road; Mount Auburn road, from Auburn-road to Graham-street (61,169).
Balmain: Alfred-street, from existing main to Croydon-street (61,175).
Bexley: Minorca-street, from Ellerslie-road north-easterly 168 yards (61,161); Chamberlain-road, from existing main north-westerly 146 yards (61,174); Beaconsfield-street, from existing main to Verdun-street (61,160).
Canterbury: Lilian-street, from existing main to unnamed street; unnamed street, from Lilian-street to Anglo-road (61,138).
Drummoyne: Gartfern-street, from Great North road north-westerly 151 yards (61,165).
Granville: Campbell's Hill road, from Rawson-street southerly 771 yards (61,180).

And the various private streets, lanes, courts, and alleys opening thereunto.

THE main pipe in the said streets having been laid down, the owners of all tenements and premises situated at above, are hereby required on or before the fourteenth day of August next, to cause a proper pipe and stop-cocks to be laid, so as to supply water from the main pipe to such tenements and premises.

THOMAS ROSEBY,
[468] Secretary.

Metropolitan Water, Sewerage and Drainage Board,
Sydney, 8th July, 1925.

NOTICE TO LAY SERVICE PIPES.

NOTICE TO THE OWNERS OF TENEMENTS AND PREMISES IN—

Ashfield Yee-street, from Queen-street to Seaview-street (61,154).
Hurstville: Ruby-street, from Dora-street to John-street; John-street, from Ruby-street to Timothy-street; Timothy-street, from John-street to Dora-street (61,156).
Lidcombe: Yarram-street, from Cooba-street westerly and northerly 323 yards; Noora-street, from Cooba-street to Yarram-street (61,151).
Strathfield: Firth-avenue, from Newton-road southerly 164 yards (61,179).
Ku-ring-gai Shire: Coleridge-road, from Telegraph-road northerly and southerly 226 yards (80,620).

And the various private streets, lanes, courts, and alleys opening thereunto.

THE main pipe in the said street having been laid down, the owners of all tenements and premises situated at above, are hereby required on or before the thirty-first day of July next, to cause a proper pipe and stop-cocks to be laid, to as to supply water from the main pipe to such tenements and premises.

THOMAS ROSEBY,
[165] Secretary.

HUNTER DISTRICT WATER SUPPLY AND SEWERAGE BOARD.

NOTICE TO LAY SERVICE PIPES.

NOTICE to the owner, occupier or mortgagee (as the case may be) of tenements and premises situated in—

Cessnock Shire (Cessnock): Dixon-street, from end of existing watermain northerly to Brown-street; Dixon-street, from end of existing watermain southerly to Maclean-street; Buckland-avenue, from Lambert-street northerly 66 yards; Buckland-avenue, from View-street to Maclean-street; Maclean-street, from Buckland-avenue to Lindsay-street; Mills-crescent, from end of existing watermain to Buckland-avenue; Nelson-street, from Maclean-street to Mount View road; Lindsay-street, from Maclean-street northerly 60 yards.

THE main pipe in the said streets having been laid down, the owner, occupier or mortgagee (as the case may be) of all tenements and premises situated as above is hereby required, on or before the 21st August, 1925, to cause a proper pipe and stopcocks to be laid, so as to supply water from the main pipe to such tenements and premises.

ALFRED E. FRY,
Board's Offices, Newcastle, Secretary.
7th July, 1925. [162]

HUNTER DISTRICT WATER SUPPLY AND SEWERAGE BOARD.

NOTICE TO LAY SERVICE PIPES.

NOTICE to the owner, occupier or mortgagee (as the case may be) of tenements and premises situated in—

Hamilton: Hebburn-street, from Everton-street to Stewart-avenue; Stewart-avenue, from Hebburn-street to Warrah-street.
Lambton: Womboin-road, from end of existing watermain easterly 60 yards.
Wallsend: Wallsend-Sandgate road, from end of existing watermain northerly to Englund-street; Englund-street, from Wallsend-Sandgate road easterly 75 yards; Chalmers-road, from end of existing watermain southerly to Victory-parade.
Lake Macquarie Shire (Cardiff): Fern Valley road, from Main road easterly 700 yards; unnamed street, from Fern Valley road northerly 70 yards.

THE main pipe in the said streets having been laid down, the owner, occupier or mortgagee (as the case may be) of all tenements and premises situated as above is hereby required, on or before the 21st August, 1925, to cause a proper pipe and stopcocks to be laid, so as to supply water from the main pipe to such tenements and premises.

ALFRED E. FRY,
Board's Offices, Newcastle, Secretary.
7th July, 1925. [163]

HUNTER DISTRICT WATER SUPPLY AND SEWERAGE BOARD.

NOTICE TO LAY SERVICE PIPES.

NOTICE to the owner, occupier or mortgagee (as the case may be) of tenements and premises situated in—

Lake Macquarie Shire (Cardiff): Veronica-street, from end of exising watermain northerly 93 yards; Newcastle-street, from Thomas-street northerly 52 yards.
Lake Macquarie Shire (Boolaroo): Third-street, from Lake View street easterly 120 yards.
Lake Macquarie Shire (Speer's Point): First-street, from Barford-street to Sixth-street; Sixth-street, from First-street southerly 50 yards.
Lake Macquarie Shire (Teralba): William-street, from North-street to Blair-street; Blair-street, from William-street easterly 67 yards.

THE main pipe in the said streets having been laid down, the owner, occupier or mortgagee (as the case may be) of all tenements and premises situated as above is hereby required, on or before the 31st July, 1925, to cause a proper pipe and stopcocks to be laid, so as to supply water from the main pipe to such tenements and premises.

ALFRED E. FRY,
Board's Offices, Newcastle, Secretary.
17th June, 1925. [7416]

[473] Sydney, 24th July, 1925.

APPLICATIONS FOR LEASES FOR OYSTER CULTURE.

IT is hereby notified that the undermentioned persons have applied to lease for oyster culture the portions of land described hereunder opposite their respective names.

Objections may be lodged at the Fisheries Branch, Chief Secretary's Department, within thirty days of the date of this notice against the leasing of any of the portions. If interference with a hauling ground is alleged, a statutory declaration by a licensed fisherman must be submitted to the effect that the area has been hauled during the preceding twelve months.

E. B. HARKNESS,
Under Secretary.

No. 13,462, by Catherine Davis, situated at South Arm, Bellinger River, on an eastern bank, adjoining the northern end of Oyster Lease No. 11,629, and being identical with expired Oyster Lease No. 6,392, parish of South Bellingen, county of Raleigh, frontage 250 yards.
No. 13,484, by Oswald Frederick Wilton, situated at Cuttagee Lake, about 350 yards westerly and southerly from the north-west corner of portion No. 123, parish of Murrah, county of Dampier, frontage 200 yards.
No. 13,485, by Oswald Frederick Wilton, situated at Cuttagee Lake, on a small island, adjoining the southern end of Oyster Lease No. 13,287, parish of Murrah, county of Dampier, frontage 100 yards.
No. 13,471, by James Buie, senior, situated at Porto Bay, Hawkesbury River, adjoining Oyster Leases Nos. 10,024 and 11,197, and being identical with expired Oyster Lease No. 6,550, parish of Cowan, county of Cumberland, frontage 300 yards.
No. 13,488, by Walter Stanley Johnson and Archibald Sydney White, situated at the entrance to Kulkah Bay, Hawkesbury River, offshore, about 100 yards north-west from the north-east corner of Oyster Lease No. 9,482, parish of Berowra, county of Cumberland, area about 3 r. 20 p.
No. 13,489, by Walter Stanley Johnson and Archibald Sydney White, situated at Berowra Creek, Hawkesbury River, on an eastern bank, adjoining Oyster Leases Nos. 12,212, section 2 and 6,364, parish of Cowan, county of Cumberland, frontage 125 yards.
No. 13,474, by Thomas Duncan, situated at Hunter River, offshore, adjoining the southern end of Oyster Lease No. 12,655, parish of Newcastle, county of Northumberland, area about 2 acres.
No. 13,494, by Ellen Priest, situated at Tilligerry Creek, Port Stephens, offshore, adjoining part of the eastern boundary of Oyster Lease No. 10,814, parish of Tomaree, county of Gloucester, area about 2 roods.

[307] Sydney, 17th July, 1925.

APPLICATIONS FOR LEASES FOR OYSTER CULTURE.

IT is hereby notified that the undermentioned persons have applied to lease for Oyster Culture the portions of land described hereunder opposite their respective names.

Objections may be lodged at the Fisheries Branch, Chief Secretary's Department, within thirty days of the date of this notice against the leasing of any of the portions. If interference with a hauling ground is alleged, a statutory declaration by a licensed fisherman must be submitted to the effect that the area has been hauled during the preceding twelve months.

E. B. HARKNESS,
Under Secretary.

No. 13,482, by George Wilton, situated at Cuttagee Lake, fronting portion No. 123, and F.R. No. 10,183, parish of Bermaguee, county of Dampier, frontage 300 yards.
No. 13,483, by George Wilton, situated at Cuttagee Lake, offshore, adjoining the western boundary of Oyster Lease No. 13,287, parish of Bermaguee, county of Dampier, area about 1 acre.
No. 13,421, by David Wilson, situated at Hastings River, offshore, adjoining the north-western boundary of Oyster Lease No. 12,829, parish of Torrens, county of Macquarie, area about 1 a. 1 r.
No. 13,470, by James Buie, senior, situated at Porto Bay, Hawkesbury River, adjoining Oyster Leases Nos. 6,447 and 12,907, and being identical with expired Oyster Lease No. 6,549, parish of Cowan, county of Cumberland, frontage 200 yards.
No. 13,472, by James Buie, senior, situated at Snake Island, Mooney Mooney Creek, Hawkesbury River, adjoining Oyster Lease No. 6,744 at both ends, and being identical with expired Oyster Lease No. 6,551, parish of Cowan, county of Northumberland, frontage 300 yards.
No. 13,487, by Isaac Lloyd, situated at Coba Bay, Hawkesbury River, adjoining the western end of Oyster Lease No. 11,687, parish of Berowra, county of Cumberland, frontage 250 yards.
No. 13,477, by Boris Cherniayeff, situated at Shark Island, Macleay River, about 450 yards, southerly from the south-east corner of Oyster Lease No. 12,150, parish of Arakoon, county of Macquarie, frontage 100 yards.
No. 13,478, by Louisa Edwards, situated at Shark Island, Macleay River, about 500 yards south-westerly from Oyster Lease No. 13,104, and fronting portion No. 283, parish of Arakoon, county of Macquarie, frontage 200 yards.
No. 13,463, by Thomas James Cork, situated at Narrawallee Creek, in 2 sections, identical with expired Oyster Lease No. 6,331, parish of Conjola, county of St. Vincent, frontage 200 yards.

[158] Sydney, 10th July, 1925.

APPLICATIONS FOR LEASES FOR OYSTER CULTURE.

IT is hereby notified that the undermentioned persons have applied to lease for Oyster Culture the portions of land described hereunder opposite their respective names.

Objections may be lodged at the Fisheries Branch, Chief Secretary's Department, within thirty days of the date of this notice, against the leasing of any of the portions. If interference with a hauling ground is alleged, a statutory declaration by a licensed fisherman must be submitted to the effect that the area has been hauled during the preceding twelve months.

E. B. HARKNESS,
Under Secretary.

No. 13,208, by John Lockton, situated at Sapling and Oyster Creeks, Cathie Creek, in 4 sections, sections 1 and 2 at the entrance to Sapling Creek, and sections 3 and 4 at the entrance to Oyster Creek, parish of Queen's Lake, county of Macquarie, frontage 500 yards (in all).

No. 13,036, by Thomas Henry McLaren, situated at Limeburner's Creek, Hastings River, offshore, adjoining the offshore boundaries of Oyster Leases Nos. 10,427, 6,677, and 13,327, parish of Torrens, county of Macquarie, area about 2 acres.

No. 13,448, by William Ross, situated at Hunter River, fronting portion No. 38 on Moscheto Island, and being identical with expired Oyster Lease No. 6,374, parish of Newcastle, county of Northumberland, frontage 150 yards.

No. 13,450, by John William Swainson, situated at Mooney Mooney Creek, Hawkesbury River, offshore, adjoining the north-western boundary of Oyster Lease No. 12,006, and the offshore boundary of Oyster Lease No. 6,963, section No. 3, parish of Cowan, county of Northumberland, area about 1 acre.

No. 13,458, by Alfred Ernest Palmer, situated at Mooney Mooney Creek, Hawkesbury River, adjoining the northern end of Oyster Lease No. 12,106, parish of Patonga, county of Northumberland, frontage 400 yards.

No. 13,438, by Frederick Phillips, situated at Big Swan Bay, Port Stephens, adjoining Oyster Leases Nos. 10,170 and 13,247, parish of Sutton, county of Gloucester, frontage 320 yards.

No. 13,465, by Charles Ross, situated at Tilligerry Creek, Port Stephens, offshore, in 2 sections, adjoining part of the eastern boundary of Oyster Lease No. 12,011, parish of Stowell, county of Gloucester, area 1 a. 3 r.

No. 13,473, by Edwin Legge, junior, situated at Shadrach's Creek, fronting portion No. 36 of 44 acres, about 250 yards from the entrance to Shadrack Creek, parish of Eden, county of Auckland, frontage 100 yards.

No. 13,380, by Timothy Bambery, situated at Tweed River, adjoining Oyster Leases Nos. 6,920 and 8,291, and being identical with expired Oyster Lease No. 6,154, parish of Terranora, county of Rous, frontage 600 yards.

No. 13,358, by James Barclay, situated at Wallis Lake, fronting a sand spit, and adjoining the southern boundary of Oyster Lease No. 10,441, parish of Forster, county of Gloucester, frontage 100 yards.

No. 13,469, by Richard Paul Pallman, situated at Wallis Lake, offshore, about 250 yards west of the north-west corner of Oyster Lease No. 12,729, parish of Forster, county of Gloucester, area about 3 acres.

No. 13,460, by Abraham Ryan, situated at Waterfall Creek, Clyde River, adjoining the southern end of Oyster Lease No. 6,170, and being identical with expired Oyster Lease No. 6,422, parish of Goba, county of St. Vincent, frontage 100 yards.

No. 13,461, by Abraham Ryan, situated at Waterfall Creek, Clyde River, adjoining the northern end of Oyster Lease No. 6,751, and being identical with expired Oyster Lease No. 6,421, parish of Goba, county of St. Vincent, frontage 200 yards.

PUBLIC SCHOOL TENDERS.

TENDERS, plainly endorsed and addressed to the Under Secretary, Department of Education, Sydney, will be received up till 2 p.m. on the date mentioned for the works specified below. Full particulars on tender forms and those bound with the Specifications.

TOM MUTCH,
Minister for Education.

20TH AUGUST, 1925.

Ashfield South (fresh)—New W.C.'s, &c. (Plans, &c., at Head Office.)

DEPARTMENT OF PUBLIC WORKS—TENDERS FOR LEASING.

TENDERS will be received up to 2 p.m. on the date specified for the undermentioned. Tenderers to state what rental they are prepared to offer, or the lowest sum for which they will work the Watering Place with the privelege of retaining the collections authorised by Regulation. Envelopes containing tenders must be addressed to the President, Tender Board, Public Works Department, Sydney, and have legibly endorsed upon the face thereof the name of the Public Watering Place for which tender is submitted. Tenders must be accompanied by a deposit of £5, and should specify the names and addresses of two proposed sureties. The Department does not bind itself to accept any tender.

The lease will be subject to the provisions of the Public Watering Places Act, 1900, and the Regulations thereunder. The lessee may cultivate the tenant's lease and any improvements which he may effect in the shape of clearing and burning-off timber may be considered in his favour should he tender for a new lease at the expiration of his term.

Copies of the Act, Regulations, conditions of lease, and agreement may be seen, and further information and form of tender may be obtained from the Local District Works Office, or from the Department of Public Works, Sydney.

10TH AUGUST, 1925.

Keilor Tank, 640 acres, road Cultowa to Jacob's Well, Hay District. Term of lease to be for 5 years from 1st September, 1925.

M. M. FLANNERY.

DEPARTMENT OF PUBLIC WORKS—TENDERS FOR WORKS.

TENDERS will be received up to 2 p.m. on the dates specified for the undermentioned works. Envelopes containing tenders must be addressed to the President, Tender Board, Public Works Department, Sydney, and have legibly endosed upon the face thereof the name of the work for which tender is submitted. The Government does not bind itself to accept the lowest or any tender.

Specifications and plans of all works may be seen in Contractor's Room, Public Works Department, Sydney, in addition to the other places mentioned.

Plans will be supplied at the rate of 5s. for each sheet, and specifications at 5s. per copy. Payment to be made to Accountant of Department. For Architectural Works, plans only may be purchased.

4TH AUGUST, 1925.

Blackheath Water Supply—Supply and Erection of Electrically-driven Pumping Plant, Crane and Gantries.

Kiama—Nowra Transmission Line—Supply and Delivery of Wooden Poles.

Nabiac Police Buildings—Painting, Repairs, &c. (Specification, &c., at Court-house, Nabiac; and District Works Office, Kempsey.)

Northern Suburbs Ocean Outfall Sewer—Supply and Delivery of twenty-four Air Compressors for the 5th, 6th and 7th sections.

Bulli District Hospital—Supply, Delivery and Erection of Laundry Plant.

Albury Gaol—Installation of Electric Light. (Specification, &c., at Albury Gaol; and District Works Office, Cootamundra.)

East Maitland Court-house and Court-keeper's Quarters—Installation of Electric Light. (Specification, &c., at Court-house, East Maitland; and Public Works Office, Newcastle.)

10th August, 1925.

Queanbeyan Water Supply—Construction of Gravitation and Service Mains, Reticulation, and Service Reservoir.

West Maitland Court-house Building—Repairs and Painting. (Specification, &c., at Court-house, West Maitland; and Public Works Office, Newcastle.)

Michelago Police Station—Repairs, Painting, &c. (Specification, &c., at Police Station, Michelago; and District Works Office, Goulburn.)

Cootamundra District Hospital—Installation of Electric Light. (Specification, &c., at District Works Office, Cootamundra.)

Cessnock Court-house—Repairs, Painting, &c. (Specification, &c., at Court-house, Cessnock; and Public Works Office, Newcastle.)

Wilberforce Police Station—Renewals, Repairs and Painting. (Specification, &c., at Police Station, Wilberforce; and Court-house, Windsor.)

17th August, 1925.

Sydney Water Supply, Lupton Dam—Supply and delivery of petrol-driven locomotive (Specification, &c., at Department of Public Works, Melbourne).

Jerangle Police Station—Erection of New Laundry and Bath-room, New Verandah Floor, Repairs, Painting, &c. (Specification, &c., at Police Station, Jerangle; and District Works Office, Goulburn.)

24th August, 1925.

Corowa Water Supply—Supply and Erection of Pumping Machinery, Crane and Gantries.

31st August, 1925.

Port Kembla Electricity Supply—Nowra Transmission Line—Manufacture, Supply and Delivery of Substation Transformers.

14th September, 1925.

Bridge over Cook's River at General Holmes' Drive—Manufacture, Supply and Delivery of Electrical Equipment, Machinery and Metal Work for Bascule Bridge. (Specification, &c., at Departments of Public Works, Melbourne and Adelaide; and Public Works Office, Newcastle. Contract No. 1.)

Bridge over Cook's River at General Holmes' Drive (Contract No. 2)—Receipt at site and Erection of Electrical Equipment, and Metalwork for Steel Bascule Span, Steel Towers, Machinery, &c., &c.; also Construction of Reinforced Concrete Piers, Abutments, Approach Spans, Embanked Approaches, &c., &c. (Specification, &c., at Departments of Public Works, Melbourne and Adelaide; and Public Works Office, Newcastle).

21st September, 1925.

Barren Jack Hydro-electric Development—Supply and Delivery of Material and Apparatus for a complete Communication System.

M. M. FLANNERY.

NEW SOUTH WALES GOVERNMENT RAILWAYS AND TRAMWAYS.

TENDERS will be received at the office of the Railway Commissioners, Bridge-street, Sydney, until 12 noon on the dates shown for the services specified:—

5th August, 1925.

For Supply and Erection of Two (2) Ash Conveyors for White Bay Power-house to specification No. 710. Price, first copy, 10s.; subsequent copies, 5s., from Chief Electrical Engineer, 61 Hunter-street, Sydney.

For Manufacture, Supply and Delivery, and Setting of Wall Tiling to the Northern Concourse of Central Electric Railway Station. Specifications may be seen (or purchased) at £2 2s. per set, at Office of Chief Engineer, Metropolitan Railway Construction Branch, Room 48, Public Works Building, Phillip-street, Sydney.

For Supply and Delivery of Four (4) 20-ton Road Weighbridges, motor lorry type. Tender forms, &c., from Engineer-in-Chief for Existing Lines, Bridge-street Sydney.

For Manufacture and Supply of 150 U-Wagons to specifications No. 993. Tenderers to quote for wagons being fitted with single Westinghouse brake equipment or alternatively with "empty and load" brakes. Copies of specifications and drawings from Chief Mechanical Engineer, Wilson-street, Redfern, at standard rates.

19th August, 1925.

For Manufacture and Supply of Eight (8) Main Line Carriages (M.F.X.), to specification No. 982, copies of which with drawings are obtainable from Chief Mechanical Engineer, Wilson-street, Redfern, at standard charges.

26th August, 1925.

For Supply of Two (2) 50 K.V.A. Transformers to specification No. 722, price 2s. 6d. each, from Chief Electrical Engineer, 61 Hunter-street, Sydney.

2nd September, 1925.

For Supply of two (2) 250 K.V.A. Transformers for Sutherland Sub-station to Specification No. 724, price 2s. 6d. each, from Chief Electrical Engineer, 61 Hunter-street, Sydney.

9th September, 1925.

For the Supply and Erection of One (1) Electric Travelling Jib Crane for White Bay Power-house to specification No. 711, obtainable from Chief Electrical Engineer's Office, 61 Hunter-street, Sydney. Price, first copy, 5s.; subsequent copies, 2s. 6d. each.

For Supply of Three (3) 100 K.V.A. Single-phase Transformers to specification No. 726, price 2s. 6d. each, from Chief Electrical Engineer, 61 Hunter-street, Sydney.

23rd September, 1925.

For Supply of Four (4) Feed Water Meters for White Bay Power-house, to specification No. 718. Price 2s. 6d. each, from Chief Electrical Engineer, 61 Hunter-street, Sydney.

7th October, 1925.

For Supply and Erection of 20,000 K.W. Turbo Alternator for White Bay Power-house, to specification No. 719, from Chief Electrical Engineer, 61 Hunter-street, Sydney; price, £1 per copy.

21st October, 1925.

For Supply of one (1) Two-ton Industrial Electric Elevating Truck to Tramway Stores, Randwick, to Specification No. 723, price 2s. 6d. each, from Chief Electrical Engineer, 61 Hunter-street, Sydney.

For Supply and Erection of One (1) Five-ton Electric Overhead Travelling Crane for Gordon-avenue Workshops, Newcastle, to specification No. 714, price 5s. per copy, from Chief Electrical Engineer, 61 Hunter-street, Sydney.

11th November, 1925.

For Supply of One (1) five-ton 3-motor Electric Overhead Travelling Crane, span 56 feet 2 inches, for Iron and Steel Foundry, Eveleigh. Copies of specifications from Chief Mechanical Engineer, Wilson-street, Redfern, price 5s. first copy; subsequent copies 2s. 6d.

16th December, 1925.

For Ten (10) 1,800 K.V.A. Single-phase 50-cycle Transformers to specification No. 720, price 5s. from Chief Electrical Engineer, 61 Hunter-street, Sydney.

All tenders to be properly endorsed. No tender necessarily accepted. Make cheques payable "Railway Commissioners." Any tender unaccompanied by deposit, as provided in conditions of contract, will be rejected.

W. J. MORRIS, Secretary.

TENDERS to be lodged in envelope plainly endorsed "Midkin No. 3 Bore," and addressed to the Secretary Water Conservation and Irrigation Commission, Union House, 247 George-street, Sydney, will be received up to 2 p.m., on Monday, 24th August, 1925, from persons willing to contract for the construction of distributing drains and Subsidiary Works in Midkin No. 3 Bore Water Trust District.

Plans and specifications may be inspected at the above address, and also at the Offices of the Clerks of Petty Sessions at Moulamein and Walgett.

EVAN,
Secretary.

[W.C. & I.C. 1925-9,911] [6877

[7397]

Water Conservation and Irrigation Commission,
Sydney, 29th July, 1925.

"WATER ACT, 1912."

(As amended by subsequent Acts.)

"BLAIRMORE IRRIGATION TRUST."

NOTIFICATION of proposal for the part construction, part acquisition, and part utilisation of Works of Irrigation, and the constitution of a Trust for maintaining, administering and extending such works.

PURSUANT to section 31 of the Water Act, 1912, as amended by subsequent Acts, and to the Irrigation Act, 1912–1924, I, HENRY HARVEY DARE, by virtue of the power in this behalf delegated to me by the Water Conservation and Irrigation Commission, and of all other powers me hereunto enabling, do hereby notify that it is proposed to partly construct, partly acquire, and partly utilise the works of irrigation referred to in the proposal hereto, and to constitute a Trust for maintaining, administering, and extending such works, to be called and known as the Blairmore Irrigation Trust, in accordance with the particulars set forth in the proposal hereto, that is to say:—

THE PROPOSAL.

(a) *Description of the purpose for which it is proposed to constitute the Trust*:—To utilise for irrigation purposes the water which may be pumped from the Hunter River, by an equitable distribution of the water in the channels amongst the several holdings within the District, subject to the right which is reserved to the Water Conservation and Irrigation Commission to limit or stop pumping operations at any time the Commission considers it necessary to do so in the public interest.

(b) *Plan and description of the works and of the land, whether covered with water or not, proposed to be taken or acquired for the purposes of such works, and of their cost or estimated cost*:—

(i) *Plan of the works and of the land*:—

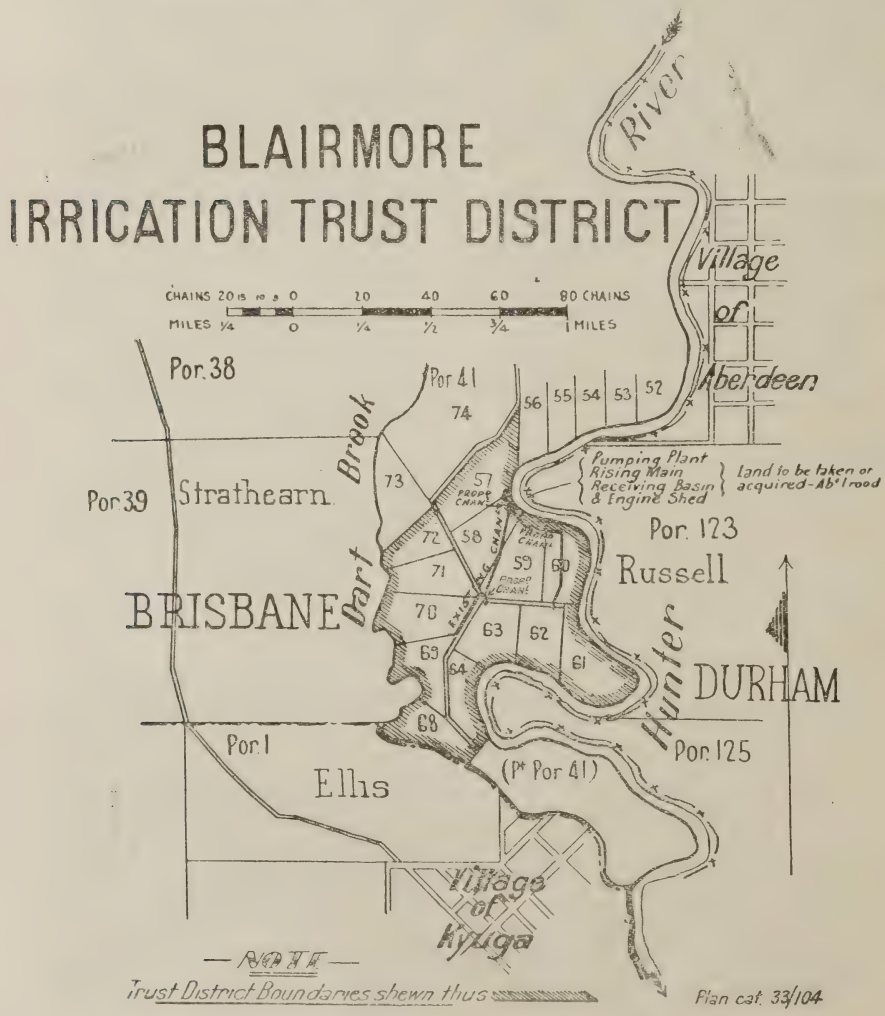

BLAIRMORE IRRIGATION TRUST—*continued.*

(ii) *Description of the works* :—

The existing works to be acquired and utilised consist of a pumping plant with rising main, engine shed, concrete receiving basin, channel fluming, culvert, and minor works incidental thereto.

The works to be constructed and utilised consist of earthen channels, reconditioning existing channel, fluming, checks, culverts and minor works incidental thereto.

Works to be Acquired and Utilised.

1. An existing main channel commencing at the south-western boundary of the receiving basin, in lot 58 of a subdivision of portion 41, parish of Strathearn, county of Brisbane, and running in a generally south-westerly direction for a distance of about 2,680 feet, and passes through lots 58 aforesaid, 59, 71, and 70, and terminating on lot 69 in the same parish.

Works to be Constructed and Utilised.

2. A proposed main channel will commence at the north-western side of the receiving basin in lot 58 aforesaid, parish of Strathearn, county of Brisbane, and run in a north-westerly direction for a distance of about 385 feet, and pass through lot 58 aforesaid and terminate on lot 57 in the same parish.

3. A proposed branch channel will take off the existing main channel (1) within lot 59 of a subdivision of portion 41, parish of Strathearn, county of Brisbane, and run in a generally southerly direction for a distance of about 100 feet, and pass through lot 59 aforesaid, and terminate on lot 63 in the same parish.

4. Another proposed branch channel will take off the existing main channel (1) within lot 58 of a subdivision of portion 41, parish of Strathearn, county of Brisbane, and run in a generally south-easterly direction for a distance of about 2,690 feet, and pass through lots 58 aforesaid, 59, and 60, and terminate on lot 62 in the same parish.

The total length of the existing and proposed channels is 1 mile 575 feet, or thereabouts, subject to such deviation or modification of route as may hereafter be deemed necessary.

(iii) *Description of the land to be taken or acquired* :—

All that piece or parcel of land, on which are situated the pump, concrete receiving basin, &c., being part of lot 58 of a subdivision of portion 41, parish of Strathearn, county of Brisbane, and State of New South Wales :—

Commencing at a point bearing 190 degrees 1 chain 10 links from the centre of the concrete receiving basin, into which the pump discharges, on lot 58 of a subdivision of portion 41, parish of Strathearn, county of Brisbane, and bounded thence on the south-west by a line bearing 325 degrees 1 chain 58 links; thence on the north-west by a line bearing 55 degrees to the right bank of the Hunter River; thence on the north-east by that bank downwards to a point bearing 55 degrees from the point of commencement; and thence on the south-east by a line bearing 235 degrees to the point of commencement, containing an area of 1 rood or thereabouts.

(iv) *Estimated cost of proposed works* :—£1,207.

(*c*) *Rate of Interest, which shall be paid by the Trust* :—£5 10s. per centum per annum.

(*d*) *Charges to be paid by the Trust for water to be supplied by the Crown, and the conditions of such supply* :—
No water is proposed to be supplied by the Crown.

It is to be distinctly understood that the Crown does not undertake any responsibility for a flow of water in the river past the site at which the pumping plant is installed.

(*e*) *Maximum rate which may be assessed by the Trust* :—£3 10s. per acre per annum.

(*f*) *Description of the Trust District* :—

Blairmore Irrigation Trust District.

All that area or tract of country comprising part of portion 41, in the parish of Strathearn, county of Brisbane, and State of New South Wales : Commencing on the left bank of Dart Brook at a point east of the south-eastern corner of portion 39, parish of Strathearn, county of Brisbane, and bounded thence generally on the west by that bank of that brook upwards to the north-western corner of lot 72 of a subdivision of portion 41; thence on the north-west by the north-western boundary of lot 72 aforesaid, a line to the westernmost corner of lot 57, north-western boundaries of that lot, to its northernmost corner; thence generally on the east and south by the easternmost boundary of lot 57 aforesaid, to the right bank of the Hunter River, that bank of that river downwards to the easternmost corner of lot 64, a south-eastern boundary of same lot, a line, the south-eastern boundary of lot 68, to the left bank of Dart Brook; and thence by that bank upwards to the point of commencement, containing an area of 388 acres or thereabouts.

(*g*) *Number of Trustees, being either three or five* :—Three.

(*h*) *Number of years within which the cost of the work shall be extinguished by a sinking fund* :—Twenty years.

H. H. DARE,
Commissioner.

Note.

If, within eight weeks after the notification of a proposal, "a petition is presented to the Commission signed by at least one-third in number of the occupiers of Crown Land, including homestead selectors, conditional lessees, and settlement lessees, and owners of other land within the proposed Trust District, objecting to the proposal, the Commission shall refer the proposal to the Board for inquiry and report."

If within the said period no such petition is received, or if the Board reports in favour of the proposal, with or without modifications, the Governor may constitute the Trust with such modifications of the proposal as the Board may recommend, or, where no reference is made to the Board, with such modifications as the Commission may think fit.

Upon the notification of the constitution of the Trust by the Commission in the Gazette, the conditions of the proposal, with such modifications (if any) as aforesaid, shall be binding on the Trust and on the Crown; and the Commission may partly construct, acquire, and utilise the works described in the proposal.

[Water Conservation and Irrigation Commission, 1924-12,828.]

[177]

Water Conservation and Irrigation Commission,
Sydney, 29th July, 1925.

WATER ACT, 1912.

(As amended by subsequent Acts.)

"MICABIL WEIR WATER TRUST."

NOTIFICATION of proposal for the construction and utilisation of works of Water Supply, and the constitution of a Trust for maintaining, administering, and extending such works.

PURSUANT to section 31 of the Water Act, 1912, as amended by subsequent Acts, and to the Irrigation Act, 1912-1924, I, Henry Harvey Dare, by virtue of the power in this behalf delegated to me by the Water Conservation and Irrigation Commission, and of all other powers me hereunto enabling, do hereby notify that it is proposed to construct and utilise the works of water supply referred to in the proposal hereto, and to constitute a Trust for maintaining, administering, and extending such works, to be called and known as the "Micabil Weir Water Trust," in accordance with the particulars set forth in the proposal hereto, that is to say:—

THE PROPOSAL.

(a) *Description of the purpose for which it is proposed to constitute the Trust;*—To utilise for stock, domestic, and other purposes the water which may be conserved in the Lachlan River by the proposed weir.

(b) *Plan and description of the works and of the land, whether covered with water or not, proposed to be taken or acquired for the purposes of such works, and of their cost or estimated cost:—*

(i) *Plan of the works and of the land:—*

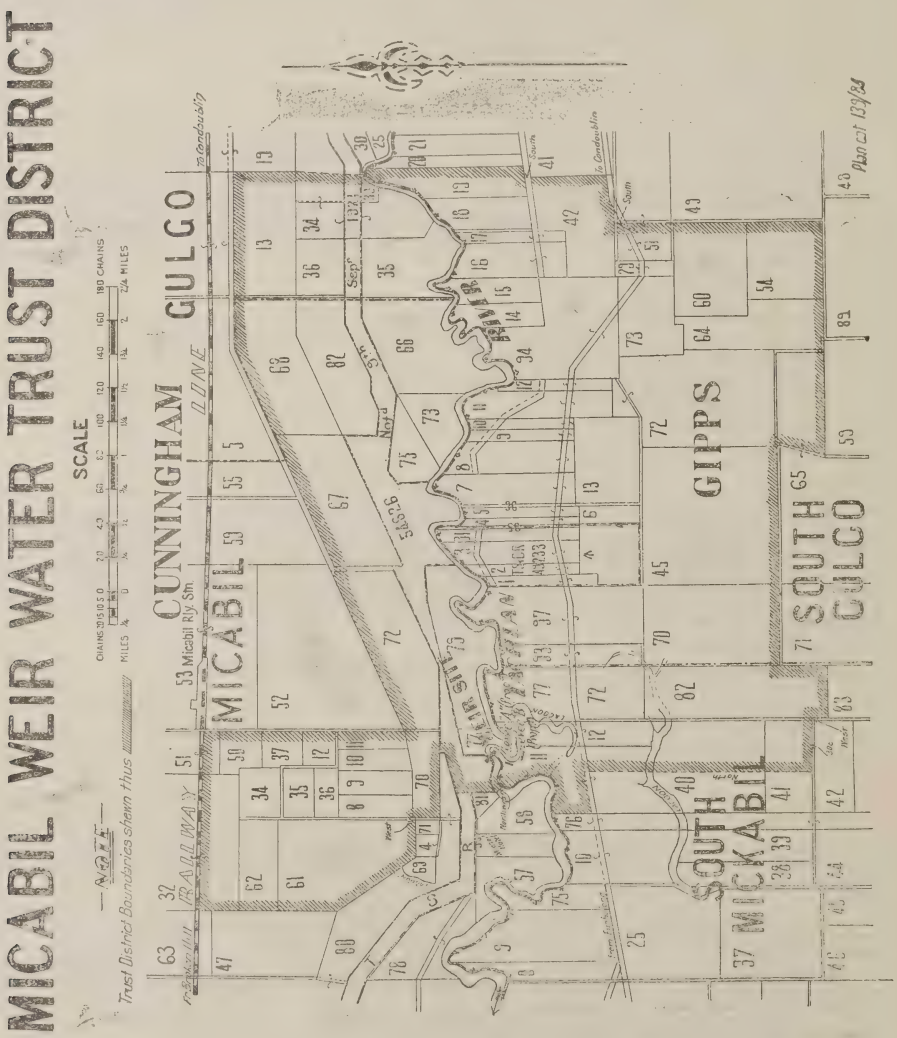

"MICABIL WEIR WATER TRUST"—*continued.*

(ii) *Description of the works :—*

The works proposed to be constructed and utilised consist of a concrete weir on the Lachlan River and two levees.

(iii) *Description of the land to be taken or acquired :—*

1. All that piece or parcel of land to be taken or acquired (on which will be situated the proposed weir) in the parish of Micabil, county of Cunningham, and the parish of South Mickabil, county of Gipps, and State of New South Wales : Commencing at a point bearing 240 degrees 25 minutes 323 feet from the south-western corner of portion 77, parish of Micabil, county of Cunningham; and bounded thence generally on the north-west by a line bearing 34 degrees 130 feet; thence generally on the north-east by a line partly crossing the Lachlan River bearing 124 degrees about 240 feet to the left bank of the said river, being a boundary of portion 11, parish of South Mickabil, county of Gipps, and that bank upwards to a point bearing 124 degrees from the point of commencement; and thence on the south-west by a line partly crossing portion 11 aforesaid and the Lachlan River aforesaid bearing 304 degrees to the point of commencement,—containing an area of 1 acre 3 roods 10 perches or thereabouts. Also

2. All that piece or parcel of land to be taken or acquired (on which will be situated the proposed levee "A") in the parish of South Mickabil, county of Gipps, and State of New South Wales : Commencing at a peg at the south-western extremity of the centre-line of the proposed levee "A" within portion 11, parish of South Mickabil, county of Gipps; and bounded thence on part of the south-west by a line bearing 304 degrees 50 feet; thence on the north-west by a line bearing 34 degrees 170 feet; thence on the north-east by a line bearing 124 degrees 100 feet; thence on the south-east by a line bearing 214 degrees 170 feet; and thence on the remainder of the south-west by a line bearing 304 degrees 50 feet to the point of commencement,—containing an area of 1 rood 22 perches or thereabouts, and

3. All that piece or parcel of land to be taken or acquired (on which will be situated the proposed levee "B") in the parish of South Mickabil, county of Gipps, and State of New South Wales : Commencing at a peg at the eastern extremity of the centre-line of the proposed levee "B" within portion 11, parish of South Mickabil, county of Gipps; and bounded thence on part of the east by a line bearing 184 degrees 15 feet; thence on the south by a line bearing 274 degrees 100 feet; thence on the west by a line bearing 4 degrees 30 feet; thence on the north by a line bearing 94 degrees 100 feet; and thence on the remainder of the east by a line bearing 184 degrees 15 feet to the point of commencement,—containing an area of 11 perches or thereabouts.

(iv) *Cost of Works :—*Estimated cost of works proposed to be constructed, £1,832.

(*c*) *Rate of interest which shall be paid by the Trust :—*£5 10s. per centum per annum.

(*d*) *Charges to be paid by the Trust for water to be supplied by the Crown, and the conditions of such supply :—*

No water is proposed to be supplied by the Crown.

(*e*) *Maximum rate which may be assessed by the Trust :—*One shilling per acre per annum.

(*f*) *Description of the Trust District :—*

Micabil Weir Water Trust District.

All that area or tract of country comprising parts of the parishes of Micabil and Gulgo, county of Cunningham and parts of the parishes of South Mickabil and South Gulgo, county of Gipps, and State of New South Wales : Commencing on the left bank of the Lachlan River at the north-western corner of portion 11, parish of South Mickabil, county of Gipps; and bounded thence generally on part of the south-west by that bank upwards to a point south-east from the south-eastern corner of portion 81, parish of Micabil, county of Cunningham, a line north-west crossing the Lachlan River aforesaid to that corner, the eastern boundary of portion 81 aforesaid and its prolongation northerly to the south-eastern boundary of portion 80, part of that boundary north-easterly the easternmost boundary of same portion, part of the southern and part of the western boundary of portion 70, to a point east of the south-eastern corner of portion 61, a line to that corner, the southern, south-western, and western boundaries of portion 61 aforesaid, the western boundary of portion 62 and part of the western boundary of portion 32 to a southern boundary of the Condoublin-Broken Hill railway land; thence generally on the north, by that boundary easterly to the eastern boundary of portion 51; part of the eastern boundary of said portion 51 southerly, the eastern boundary of portions 50, 37 and 12, a line, the eastern boundary of portion 11, a line, the north-western boundary of portion 72, a line to the north-western corner of portion 67, the north-western boundary of said portion 67, the north-western and northern boundary of portion 68, a line, the southern side of the main road through portion 13, parish of Gulgo, to the eastern boundary of the portion; thence generally on the east by part of the eastern boundary of portion 13 aforesaid to the south-eastern corner of the portion, a line southerly, partly crossing portion 34, to the north-eastern corner of portion 33, the eastern boundary of that portion to the right bank of the Lachlan River, a line crossing the said river to the north-eastern corner of portion 19, parish of South Gulgo, county of Gipps, the eastern and part of the southern boundary of said portion 19 to a point north of the north-eastern corner of portion 42, a line, part of the eastern boundary of same portion southerly to a northerly side of a main road from Euabalong to Condoublin, northerly sides of that road and part of the southern boundary of said portion 42, to a point north of the intersection of the western side of the reserved road through portion 51 with a south-eastern side of the said main road from Euabalong to Condoublin, a line to that intersection, the western side of the said reserved road, a line, and the eastern boundary of portions 60 and 54; thence generally on the south by the southern boundary of portion 54 aforesaid, the southernmost boundary of portion 64, a line, the northern boundary of portion 59, the south-eastern side of the reserved road through portion 65, a line to the south-eastern corner of portion 45, the southern boundary of portion 45 aforesaid and 70, part of the eastern, the southern, and part of the western boundary of portion 82, parish of South Mickabil, to a point east of the south-eastern corner of portion 41, a line to that corner and part of the southern boundary of that portion westerly 30 chains; and thence generally on the remainder of the south-west by a line north to a northerly side of the main road from Euabalong to Condoublin aforesaid, that side of that road westerly to the western boundary of portion 11 aforesaid, and part of that boundary northerly to the point of commencement,—containing an area of 11,500 acres or thereabouts.

(*g*) *Number of Trustees, being either three or five :—*Three.

(*h*) *Number of years within which the cost of the work shall be extinguished by a sinking fund :—*28 years.

H. H. DARE.
Commissioner.

NOTE.

If, within eight weeks after the notification of a proposal, "a petition is presented to the Water Conservation and Irrigation Commission signed by at least one-third in number of the occupiers of Crown Land, including homestead selectors, conditional lessees, and settlement lessees, and owners of other land within the Proposed Trust District objecting to the proposal, the Commission shall refer the proposal to the Board for inquiry and report."

If, within the said period no such petition is received, or if the Board reports in favour of the proposal, with or without modifications, the Governor may constitute the Trust with such modifications of the proposal as the Board may recommend, or, where no reference is made to the Board, with such modifications as the Commission may think fit.

Upon the notification by the Commission in the Gazette of the constitution of the Trust, the conditions of the proposal, with such modifications (if any) as aforesaid, shall be binding on the Trust and on the Crown; and the Commission may construct and utilise the works described in the proposal.

(Water Conservation and Irrigation Commission 1925-9,100).

[7195]

Water Conservation and Irrigation Commission,
Sydney, 29th July, 1925.

WATER ACT, 1912.

(As amended by subsequent Acts.)

"QUILBONE No. 2 BORE WATER TRUST."

NOTIFICATION of proposal for the construction of works of Water Supply, and the constitution of a Trust for maintaining, administering, and extending such works.

PURSUANT to section 31 of the Water Act, 1912, as amended by subsequent Acts, and to the Irrigation Act, 1912–1924, I, Henry Harvey Dare, by virtue of the power in this behalf delegated to me by the Water Conservation and Irrigation Commission, and of all other powers me hereunto enabling, do hereby notify that it is proposed to construct the works of water supply referred to in the proposal hereto, and to constitute a Trust for maintaining, administering, and extending such works, to be called and known as the "Quilbone No. 2 Bore Water Trust," in accordance with the particulars set forth in the proposal hereto, that is to say :—

THE PROPOSAL.

( ) *Description of the purpose for which it is proposed to constitute the Trust* :—To utilise for stock purposes the water which may flow from the proposed artesian bore by an equitable distribution of the water in the channels amongst the several holdings within the Trust District.

(b) *Plan and description of the works and of the land, whether covered with water or not, provosed to be taken or acquired for the purposes of such works, and of their cost or estimated cost* :—

(i) *Plan of the works and of the land* :—

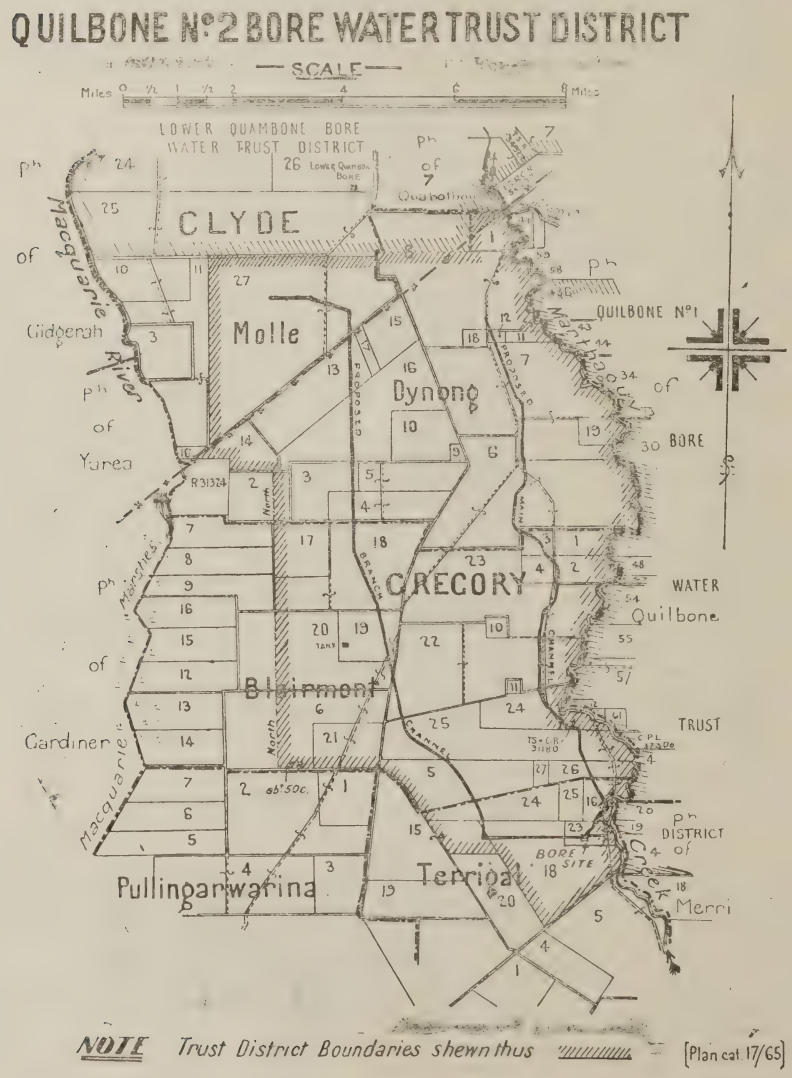

QUILBONE No. 2 BORE WATER TRUST—*continued.*

(ii.) *Description of the works* :—

The works proposed to be constructed will consist of an artesian bore, distributing tank, piping from bore to tank, distributing channels, measuring weirs, fencing, culverts, clearing and minor work incidental thereto.

A proposed main channel will commence at the distributing tank on the bore site of 5 acres, parish of Terrigal, county of Gregory, and run in a generally northerly direction for a distance of about 10 miles 69 chains 89 links, and pass through the bore site aforesaid, portions 23 and 16, parish of Terrigal; portions 26 and 25, T.S. and C.R. 31,180, portions 24, 22, 23, 2, 4, and 3, parish of Blairmont; portions 6, 7, and 12, parish of Dynong, and terminate on portion 8 in the same parish.

A proposed branch channel will take off the main channel within the bore site aforesaid, parish of Terrigal, county of Gregory, and run in a generally northwesterly direction for a distance of about 13 miles 57 chains, and pass through the bore site aforesaid, portions 23, 18, 15, 18 again, and 24, parish of Terrigal; portions 5, 25, 22, 20, 19 and 18, parish of Blairmont; portions 4, 3, 16, and 13, parish of Dynong, and terminate on portion 27 in the parish of Molle, county of Clyde.

The total length of the proposed channels will be 24 miles 38 chains or thereabouts, subject to such deviation or modification of route as may hereafter be deemed necessary.

(iii.) *Description of the land to be taken or acquired* :—

(1) All that piece or parcel of land to be taken or acquired, on which will be situated the bore, distributing tank, measuring weirs, &c., in the parish of Terrigal, county of Gregory and State of New South Wales :—Commencing at a point bearing 135 degrees 5 chains from the peg showing the position of the proposed bore within portion 23, parish of Terrigal, county of Gregory, and bounded thence on the south by a line bearing west 7 chains 7 links; thence on the west by a line bearing north 7 chains 7 links; thence on the north by a line bearing east 7 chains 7 links; and thence on the east by a line bearing south 7 chains 7 links to the point of commencement, containing an area of 5 acres or thereabouts.

(2) Also all that piece or parcel of land to be taken or acquired, to be used as a road of access to the above bore site, in the parish of Terrigal, county of Gregory and State of New South Wales :—Commencing at the north-eastern corner of the above described bore site within portion 23 aforesaid, parish of Terrigal, county of Gregory, and bounded thence on the north by a line bearing east to the western side of the reserved road through portion 23 aforesaid; thence on the east by that side of that road southerly 50 links; thence on the south by a line bearing west to the eastern boundary of the said bore site; and thence on the west by the said eastern boundary north 50 links to the point of commencement, containing an area of 1 acre 2 roods 24 perches or thereabouts.

(iv.) *Cost of Works* :—Estimated cost of works proposed to be constructed, £5,820.

(*c*) *Rate of interest which shall be paid by the Trust* :—£5 10s. per centum per annum.

(*d*) *Charges to be paid by the Trust for water to be supplied by the Crown, and the conditions of such supply* :—

No water is proposed to be supplied by the Crown.

(*e*) *Maximum rate which may be assessed by the Trust* :—Sixpence per acre per annum.

(*f*) *Description of the Trust District*:—

Quilbone No. 2 Bore Water Trust District.

All that area or tract of country comprising parts of the parishes of Terrigal and Blairmont, county of Gregory, part of the parish of Molle in the county of Clyde and part of the parish of Dynong in the counties of Gregory and Clyde, in the State of New South Wales: Commencing on the right bank of Marthaguy Creek at the southernmost south-eastern corner of portion 7, parish of Quabothoo, county of Clyde; and bounded thence generally on the east by that bank of that creek upwards to the northernmost corner of portion 5, parish of Terrigal, county of Gregory, part of the north-western boundary of that portion to the south-easterly prolongation of the north-eastern boundary of portion 20; thence generally on the south-west by a line, the north-eastern and northern boundary of portion 20 aforesaid, a line in continuation of last boundary to the south-western side of a reserved road through portion 15, that side of that road, north-eastern boundaries and the northern boundary of said portion 15, to its north-western corner, a line north-westerly to the south-eastern corner of portion 21, parish of Blairmont, the southern boundary of that portion, and part of the southernmost boundary of portion 6 westerly about 50 chains, to a point south of the south-western corner of portion 18; thence generally on the west by a line north, the westernmost boundary of portion 18 aforesaid, the western boundary of portion 17, a line north crossing portion 2, parish of Dynong to its northern boundary, part of the northern boundary of portion 2 aforesaid to its western extremity, a line, a western and a southern boundary of portion 14, a line to the south-eastern corner of portion 16, parish of Molle, county of Clyde, the south-eastern boundary of same portion, a line to the southernmost corner of portion 27, the western boundary of same portion and a line to a southern boundary of portion 25; and thence generally on the north by boundaries of the Lower Quambone Bore Water Trust District, notified in Government Gazette of 26th October, 1923, being part of a southern, a south-western, and the southernmost boundary of portion 25 aforesaid, a western and a northern boundary of portion 8, a line easterly crossing portion 8 aforesaid, parish of Dynong, counties of Clyde and Gregory to the southern extremity of an eastern boundary of the portion, that eastern boundary, a line north and part of the southernmost boundary of portion 7, parish of Quabothoo aforesaid, easterly to the point of commencement, containing an area of 42,200 acres or thereabouts.

(*g*) *Number of Trustees, being either three or five* :—Three.

(*h*) *Number of years within which the cost of the work shall be extinguished by a sinking fund* :—15 years.

H. H. DARF,
Commissioner.

NOTES

If, within eight weeks after the notification of a proposal, "a petition is presented to the Water Conservation and Irrigation Commission signed by at least one-third in number of the occupiers of Crown Land, including homestead selectors, conditional lessees, and settlement lessees, and owners of other land within the proposed Trust District, objecting to the proposal, the Commission shall refer the proposal to the Board for inquiry and report."

If, within the said period no such petition is received, or if the Board reports in favour of the proposal, with or without modifications, the Governor may constitute the Trust with such modifications of the proposal as the Board may recommend, or, where no reference is made to the Board, with such modifications as the Commission may think fit.

Upon the notification of the constitution of the Trust, by the Commission in the Gazette the conditions of the proposal, with such modifications (if any) as aforesaid, shall be binding on the Trust and on the Crown; and the Commission may construct the works described in the proposal.

[Water Conservation and Irrigation Commission 1925-9,517].

[316] Water Conservation and Irrigation Commission, Sydney, 31st July, 1925.

NOTIFICATION OF THE SETTING APART OF LANDS WITHIN THE WENTWORTH (CURLWAA) IRRIGATION AREA FOR IRRIGATED HOLDINGS.

IN pursuance of the provisions of the Wentworth Irrigation Act, and the Regulations and By-laws made thereunder, the lands described in the Schedule hereto are hereby set apart for disposal as irrigated holdings.

H. H. DARE,
Commissioner.

SCHEDULE.

Wentworth (Curlwaa) Irrigation Area.

The irrigated holdings will be available for application on and after the 17th August, 1925, and will be subject generally to the provisions of the Wentworth Irrigation Act, and Regulations and By-laws made thereunder from time to time.

An application for an irrigated holding shall be on Form No. 1 of Schedule "A" of the Regulations, and must be accompanied by a deposit equal in amount to the rent which would accrue due in respect of the period from the date of application to the 30th June or 31st December of the half-year commencing 1st January or 1st July, as the case may be, in which application is made. If two or more holdings are included in an application, the order in which they are entered shall be taken to be the order of preference, and the deposit to be lodged shall be that for the holding so included in respect of which the rent is greatest. The application shall be signed and the declaration printed on the application form shall be made by the applicant. The application shall be lodged with the Manager, Wentworth (Curlwaa) Irrigation Area at Curlwaa, by the applicant in person during office hours on the 17th August, 1925, or during office hours or any subsequent business day, or may be forwarded on any day to the said Manager, at Curlwaa, in a posted letter, but so as not to be received by the Manager before 17th August, 1925.

Applications received on any day from 17th to 22nd August, 1925, inclusive, where conflicting, shall be deemed to have been lodged simultaneously on 17th August, 1925, and shall be considered in conjunction with each other.

Applications by discharged soldiers must be accompanied by a Qualification Certificate on Form 2 under the Returned Soldiers Settlement Act, 1916, or a copy thereof.

The granting of any application is entirely at the discretion of the Commission, which may give preference to any applicant, or group of applicants. Such granting shall be notified in the Government Gazette.

ALL OTHER THINGS BEING EQUAL APPLICATIONS RECEIVED FROM DISCHARGED SOLDIERS WILL RECEIVE PREFERENCE.

An applicant will be deemed to be a discharged Soldier who has received a Qualification Certificate from a Classification Committee appointed under the Returned Soldiers Settlement Act, 1916.

Within three months of the granting of an application the applicant shall sign and execute a lease in a form as near to Form III of Schedule "A" to Regulations as the circumstances will permit. Such lease shall contain the special conditions notified herein. The deposit lodged with the application shall then be applied towards payment of rent.

Under the By-laws the water rate shall be fixed from time to time.

The Commission has power to impose from time to time a further rate on the land in addition to the water rate. This further rate, known as the "General Rate," is imposed on so much of the planted area of a holding as is in bearing and is fixed from time to time. At present this rate is 14s. per acre per annum.

The capital value of the improvements, which are the property of the Commission, shall be paid by twenty instalments (unless the lessee desires to pay sooner) as specified in the Schedule hereunder, together with interest at the rate of 6½ per cent. per annum on the unpaid balance. Of these instalments, the first shall be paid within thirty days after notification by the Commission to the successful applicant of the granting of the lease and the second instalment shall be paid on or before the 1st January or 1st July next following the date of payment of the first instalment as the case may be, and subsequent instalments on 1st January and 1st July in each year. Two or more instalments may be paid in any one year.

The lease shall be subject to the following special conditions:—

1. The term of the lease shall be thirty years from date of notification in the Government Gazette of acceptance of application.
2. The lessee shall destroy all noxious animals, plants and weeds on the land leased.
3. The lessee shall not sublet the holding or part thereof without the approval in writing of the Commission being first obtained.
4. The Commission shall not be bound to pay for the proportion of any dividing fence or fences.
5. The lessee shall pay all rates and taxes.
6. The lease shall be subject to a condition of residence for a term of five years from the date of notification in the Government Gazette of acceptance of the application. Residence shall be performed by the lessee for the time being, and shall commence within six months after above date, but the Commission, upon application in writing by the lessee, and upon sufficient reason being shown, may, if it thinks fit, suspend or remit such condition of residence.
7. The land leased shall not be capable of being transferred or otherwise dealt with unless the Commission's consent thereto has been obtained, and except where the Commission is satisfied that the lessee is compelled by sickness of himself or family, financial difficulties, or other adverse circumstances, to leave his holding, it shall not be transferable—except by way of mortgage—until the expiry of five years from the date of notification in the Government Gazette of acceptance of the application.
8. The lessee shall continuously and diligently throughout the currency of the lease cultivate and care for his holding and maintain same in good repair and condition.
9. There is a crop of citrus fruit at present growing on the trees on lot 9, section 5, which will remain the property of the Commission, and the Commission reserves the sole right to remove or to sell for the purpose of removal, at any time before or within six months from the date of granting of the application of the holding, and any person authorised by the Commission shall have sufficient rights of ingress, egress and regress, in, over and upon such Lot for the purpose of inspection or removal of the said crop within the time hereinbefore mentioned.

Application forms and full particulars may be obtained and plan inspected at the Office of the Manager, Wentworth (Curlwaa) Irrigation Area, Curlwaa, and the Office of the Water Conservation and Irrigation Commission, Union House, 247 George-street, Sydney.

SCHEDULE.

WENTWORTH (CURLWAA) IRRIGATION AREA—IRRIGATED HOLDINGS.

Papers.	Lot. No.	Section No.	Area.	Annual Rental.	Annual Water Rate for time being.	General Rate for time being.	Improvements the property of the Commission.				
							Description.	Value.	No. of Instalment.	1st Instalment.	Each Remaining Instalment.
			a. r. p.	£ s. d.	£ s. d.	£ s. d.		£		£	£
24-12,553	4	2	16 1 2	12 3 10	16 5 0	4 7 6	Fruit trees, vines, fencing, ditching, dwelling and racks.	625	20	207	22
24-12,600	9	5	21 0 0	31 10 0	21 0 0	12 12 0	*Fruit trees, vines, clearing, fencing, ploughing and cultivating, grading, ditching, dwelling and shed.	1,780	20	610	60

* Attention is drawn to special condition No. 9.

[575]

Office of the Railway Commissioners,
Sydney, 24th July, 1925.

PUBLIC WORKS ACT, 1912.

NOTIFICATION OF CROSSING OF PUBLIC HIGHWAYS AND CARRIAGE ROADS IN CONNECTION WITH THE ROCK TO PULLETOP RAILWAY.

HIS Excellency the Governor, with the advice of the Executive Council, has approved of the proposal set forth in the Schedule hereto for the crossing of roadways in connection with the abovementioned duly authorised work: Notice is hereby given that it is proposed, with the approval aforesaid, that the aforesaid authorised work shall be carried across, over, and under the Public Highways and Carriage Roads specified in the said Schedule, and at the proposed places, and in the modes of crossing, and with the immediate approaches specified opposite thereto in such Schedule, which also shows the other necessary works connected therewith, and the necessary provisions proposed to be adopted for the protection of the public using the same.

JAMES FRASER,
O. W. BRAIN,
Constructing Authority.

RAILWAY—THE ROCK TO PULLETOP.

SCHEDULE OF CROSSINGS OF HIGHWAYS AND CARRIAGE ROADS UNDER SECTION 86, PUBLIC WORKS ACT OF 1912.

Highway or carriage road.	Place of crossing (plan mileage from Sydney).	Mode of crossing.	Immediate approaches thereto and other necessary works connected therewith.	Provisions for public protection.
SHIRE OF LOCKHART.				
Highway lane (20 feet wide) ..	332 miles 50 75 chains ...	Level crossing...	Forming	Warning boards.
Highway Strevens-street ...	332 miles 58 60 chains ...	do ..	do	do
Highway lane (20 feet wide) ...	332 miles 65 chains ...	.....	.....	Closed.
Highway road (100 wide) ...	332 miles 74·25 chains ...	.....	.....	Closed and diverted along northern boundary of railway.
Highway road (300 wide) ...	333 miles 3·43 chains to 338 miles 13 chains 68·8 links.	.....	.....	Closed except at level crossing at 333 miles 8 20 chains.
Highway road (300 wide) ...	333 miles 8·20 chains ...	Level crossing...	Embankment ...	Warning boards.
Highway road (100 wide) ...	333 miles 69 28 chains ...	do ...	Cutting	do
Highway road (150 wide) ...	335 miles 38 chains to 335 miles 45 chains.	.....	.....	Partly closed and diverted.
Highway road (100 wide) ...	335 miles 45·23 chains ..	Level crossing...	Embankment ...	Warning boards.
Highway road (100 wide) ...	337 miles 32·20 chains ...	do ...	Forming	do
Highway road (300 wide) ...	Opposite 337 miles 69 chains to 338 miles 24·5 chains.	.....	....	Partly closed and diverted; width reduced.
Highway road (300 wide) ...	338 miles 18·95 chains ...	Level crossing...	Forming	Warning boards.
Highway road (100 wide) ...	340 miles 13·75 chains ...	do ...	do	do
SHIRE OF KYEAMBA.				
Highway road (100 wide) ...	341 miles 18·5 chains ...	.....	.....	Closed.
Highway road (150 wide) ...	342 miles 56 chains ...	.....	.....	do
Highway road (150 wide) ...	343 miles 21 chains ..	.....	.....	do
Highway	343 miles 22·35 chains ...	Level crossing...	Forming	Warning boards.
Highway road (150 wide) ..	343 miles 48 chains ...	.....	.....	Closed and diverted
Town of Mangoplah. Highway Darlow-street	343 miles 50 chains ..	.....	.....	Closed.
Town of Mangoplah. Highway lane (20 feet wide.)	343 miles 53 chains ...	.....	.....	do
Town of Mangoplah. Highway Cox-street ...	343 miles 56·5 chains ...	.....	.....	Closed and diverted.
Town of Mangoplah. Highway Yerrong-street	343 miles 57 chains to 343 miles 62 chains.	.....	.....	Closed.
Town of Mangoplah. Highway Yerrong-street	343 miles 58·20 chains....	Level crossing...	Embankment .	Warning boards.
Town of Mangoplah. Highway Yerrong-street	343 miles 77·5 chains to 344 miles 0 chains 13 links.	.....	.....	Closed and diverted.
Town of Mangoplah. Highway lane (20 feet wide.)	344 miles 2 chains ...	.....	.....	Closed.
Highway track...	344 miles 7 chains to opposite 344 miles 22 chains.	.....	.....	do
Highway road (150 wide) ...	344 miles 32 chains ...	.....	.....	do
Highway road (150 wide) ...	344 miles 40·5 chains ...	.....	.....	do
Highway road (150 wide) ...	344 miles 53·5 chains to 344 miles 64·60 chains.	.....	.....	do
Highway road (150 wide) ...	345 miles 4·50 chains ...	.....	.....	do
Highway road (100 wide) ..	346 miles 31 chains ...	Level crossing...	Forming	Warning boards.
Highway road (100 wide) ...	350 miles 36·35 chains ..	do ...	do	do
Highway	351 miles 7·16 chains ..	do ...	do	do
Highway road (100 wide) ...	351 miles 11·75 chains to 351 miles 28·38 chains.	.....	.....	Closed and diverted along northern boundary of railway.
Highway road (100 wide) ...	351 miles 39·50 chains ..	.....	.....	Closed.
Highway road (100 wide) ...	351 miles 62·22 chains ..	Level crossing...	Forming	Warning boards.

NOTIFICATION OF CROSSING OF PUBLIC HIGHWAY, &c.—*continued.*

Highway or carriage road.	Place of crossing (mileage from Sydney).	Mode of crossing.	Immediate approaches thereto, and other necessary works connected therewith.	Provisions for public protection.
SHIRE OF KYEAMBA.—*continued.*				
Highway road (100 wide) ...	Opposite 352 miles 58 chains to 353 miles 5 chains.	.....	.....	Partly closed and diverted.
Highway road (150 wide) ...	353 miles 19·5 chains ...	.....	.....	Closed.
Highway road diversion ...	354 miles 8·5 chains ...	Level crossing...	Embankment ...	Warning boards.
Highway road (100 wide) ...	354 miles 15 chains ...	.....	.....	Closed and diverted to level crossing at 354 miles 8.5 chains.
Highway road (100 wide) ...	354 miles 28·5 chains ...	.....	.....	Closed and diverted.
Highway road (100 wide) ...	356 miles 47·92 chains ...	Level crossing...	Embankment ...	Warning boards.
Highway road (100 wide) ...	Opposite 358 miles to 358 miles 40 chains.	.....	.....	Partly closed and diverted along south-western boundary of railway.

[576]

Office of the Railway Commissioners,
Sydney, 24th July, 1925.

PUBLIC WORKS ACT, 1912.

NOTIFICATION OF CROSSING OF PUBLIC HIGHWAYS AND CARRIAGE ROADS IN CONNECTION WITH RICHMOND TO KURRAJONG RAILWAY.

HIS Excellency the Governor, with the advice of the Executive Council, has approved of the proposal set forth in the Schedule hereto for the crossing of roadways in connection with the abovementioned duly authorised work : Notice is hereby given that it is proposed, with the approval aforesaid, that the aforesaid authorised work shall be carried across, over, and under the Public Highways and Carriage Roads specified in the said Schedule, and at the proposed places and in the modes of crossing, and with the immediate approaches specified opposite thereto in such Schedule, which also shows the other necessary works connected therewith and the necessary provisions proposed to be adopted for the protection of the public using the same.

JAMES FRASER,
O. W. BRAIN,
Constructing Authority.

RAILWAY—RICHMOND TO KURRAJONG.

SCHEDULE OF PUBLIC CROSSINGS OF HIGHWAYS AND CLOSED ROADS, UNDER SECTION 86, PUBLIC WORKS ACT OF 1912.

Closed highway or road.	Place of crossing (mileage from Sydney).	Mode of crossing.	Immediate approaches thereto and other necessary works connected therewith.	Provision for public protection.
MUNICIPALITY OF RICHMOND				
Highway East Market street..	37 miles 61 chains ...	Level crossing...	Forming	Warning boards.
Highway West Market street	37 miles 75 chains ...	do ...	do	do
Highway Bosworth-street ...	38 miles 8 chains ...	do ...	do	do
Highway Chapel-street ...	38 miles 21 chains ...	do ...	do	do
Highway Main road	39 miles 20½ chains ...	do ...	do	do
Highway Road access to Hawkesbury River.	39 miles 46½ chains ...	do ...	Cutting	do
SHIRE OF COLO.				
Highway road approach to bridge.	39 miles 57 chains to 39 miles 62 chains.	.....	.....	Partly closed and diverted
Highway Main road from Wilberforce.	40 miles 19 chains ...	Level crossing...	Embankment ...	Warning boards and road diversion.
Highway (main road from Kurrajong).	40 miles 22½ chains ...	do ...	Forming	Warning boards.
Highway William-street ...	40 miles 33½ chains ...	.....	.....	Closed and diverted.
Highway Charles-street ...	40 miles 36 chains ...	.....	.....	do
Highway Elizabeth-street ...	40 miles 45 chains ...	Level crossing .	Forming	Warning boards.
Highway Campbell-street ...	40 miles 50½ chains ...	.....	.....	Closed.
Highway Road...	40 miles 78 chains ...	.....	.....	Partly closed and diverted.
Highway Road diversion ...	41 miles 73 chains ...	Level crossing..	Embankment ...	Warning boards.
Highway Road of access ...	41 miles 76 chains ...	.....	.....	Closed and diverted to level crossing at 41 miles 73 chains.
Highway Road	42 miles 59½ chains to 43 miles 1¾ chains.	.....	.....	Closed and diverted along north and south railway boundary.
Highway Road	42 miles 61¼ chains ...	Level crossing .	Forming	Warning boards.
Highway Road...	44 miles 4½ chains ...	.....	.....	Closed.
Highway Road...	44 miles 10 chains ...	Overbridge ...	Cutting	.....

[577

Office of the Railway Commissioners,
Sydney, 24th July, 1925.

PUBLIC WORKS ACT, 1912.

Notification of Crossing of Public Highways and Carriage Roads in connection with Roslyn to Taralga Railway.

HIS Excellency the Governor, with the advice of the Executive Council, has approved of the proposal set forth in the Schedule hereto for the crossing of roadways in connection with the abovementioned duly authorised work: Notice is hereby given that it is proposed, with the approval aforesaid, that the aforesaid authorised work shall be carried across, over, and under the Public Highways and Carriage Roads specified in the said Schedule and at the proposed places, and in the modes of crossing, and with the immediate approaches specified opposite thereto in such Schedule, which also shows the other necessary work connected therewith, and the necessary provisions proposed to be adopted for the protection of the public using the same.

JAMES FRASER,
A. D. J. FORSTER,
Consulting Authority.

RAILWAY—ROSLYN TO TARALGA.

Schedule of Crossings of Highways and Closed Roads, under section 86 of the Public Works Act of 1912.

SHIRE OF CROOKWELL.

Highway or closed road.	Place of crossing (plan mileage from Sydney).	Mode of crossing.	Immediate approaches thereto, and other necessary works connected therewith.	Provisions for public protection.
Highway road (100 wide) ...	166 miles 21·5 chains ..	....	....	Closed.
Highway road (100 wide) ...	166 miles 42 chains ...	.....	.....	do
Highway road (100 wide) ...	166 miles 55 chains ...	.....	.....	do
Highway road (100 wide) ...	167 miles 4½ chains ...	Level crossing...	Embankment ...	Warning boards
Highway road (100 wide) ..	168 miles 7½ chains ...	do ...	Forming	do
Highway road (100 wide) ...	168 miles 23 chains ...	.....	.....	Closed and diverted
Highway road (100 wide) ...	168 miles 36 chains to 168 miles 40 chains.	.....	.....	Closed.
Highway road diversion ...	168 miles 62½ chains ...	Level crossing...	Embankment ...	Warning boards.
Highway road (100 wide) ...	168 miles 68 chains ..	.....	.....	Closed and diverted
Highway road (100 wide) ...	168 miles 75½ chains ..	.....	.....	do
Highway road (100 wide) ...	169 miles 18½ chains ...	.....	.....	Closed.
Highway road (100 wide) ...	Opposite 170 miles 28 chains.	.....	.....	do
Highway road (100 wide) ..	Opposite 170 miles 63 chains to opposite 170 miles 68 chains.	.....	.....	Partly closed and diverted
Highway road (100 wide) ...	171 miles 21¼ chains to 171 miles 25½ chains.	.....	.....	Closed and diverted.
Highway road (100 wide) ...	171 miles 43½ chains to 171 miles 45½ chains.	.....	.....	do
Highway road (100 wide) ...	171 miles 67½ chains ...	.....	.....	Closed.
Highway road diversion ...	172 miles 49½ chains ...	Level crossing...	Cutting	Warning boards.
Highway road (100 wide) ..	172 miles 54½ chains to 172 miles 70½ chains.	.....	.....	Closed and diverted.
Highway road (100 wide) ...	172 miles 74½ chains ...	.....	.....	Closed.
Highway road (100 wide) ...	173 miles 30½ chains to 173 miles 46 chains.	.....	.....	Partly closed and diverted.
Highway road diversion ..	173 miles 38 chains ...	Level crossing	Cutting	Warning boards.
Highway road (100 wide) ..	173 miles 78½ chains ...	.....	.....	Closed.
Highway road (100 wide) ..	175 miles 20¾ chains ...	.....	.....	do
Highway road (100 wide) ..	175 miles 28½ chains ..	.....	.....	do
Highway road diversion ..	175 miles 31½ chains ...	Level crossing...	Cutting	Warning boards.
Highway road (100 wide) ...	176 miles 13½ chains ...	do ...	Forming	do
Highway road (100 wide) ...	178 miles 10 chains ...	do ...	Cutting	do
Highway road (100 wide) ...	178 miles 39 chains ...	do ...	Embankment ...	do
Highway road (100 wide) ...	179 miles 10½ chains to 179 miles 20½ chains.	.....	.....	Closed and diverted.
Highway road diversion ..	179 miles 12½ chains ...	Level crossing...	Forming	Warning boards.
Highway road (100 wide) ...	179 miles 47 chains to 179 miles 51½ chains.	.....	.....	Closed and diverted.
Highway road diversion ..	179 miles 50½ chains ...	Level crossing...	Forming	Warning boards.

[187] Department of Labour and Industry,
Sydney, 6th July, 1925.

PUBLIC NOTICE UNDER THE PROVISIONS OF THE ACT, No. 81, 1900.

A MEMORIAL having been received by me asking that a poll be taken in the Country Shopping District of SPRINGWOOD on the questions whether the closing time at one o'clock be altered from Saturday to Wednesday, and the closing time at ten o'clock be altered from Friday to Saturday, it is hereby notified, in accordance with the provisions of section 3 of the Early Closing (Amendment) Act, 1900, and the Regulations thereunder, that such poll as to the alterations proposed will be taken at the Police Station, Springwood, on Saturday, 1st August, 1925, between the hours of 10 a.m. and 5 p.m.

Each shopkeeper and shop assistant of a shop situate within the said Country Shopping District, and not being a shop mentioned in Schedule One to the Principal Act shall, subject to the Regulations, be entitled to vote at the poll: Provided that, in every case, the shop assistant referred to shall have been engaged for three months at least in a shop, not being a shop mentioned in Schedule One to the Principal Act, in the Country Shopping District in which he claims to vote, and shall, at the time of voting, be above the age of eighteen years.

I also notify, in accordance with the Regulations in that behalf, that I hereby appoint Constable 1st Class F. H. Smith to be the person by whom such poll shall be taken, to be styled the Returning Officer, and also to be the officer to receive and record on the rolls of persons entitled to vote the names of all such persons furnished to him in accordance with the Regulations.

Any person entitled to vote, and desirous of voting at the poll, may obtain from the said Returning Officer a form of statement, free of cost, from the 13th to the 25th July, 1925, between the hours of 9 a.m. and 5 p.m., at the Police Station, Springwood. All such forms, after being duly filled in, must be delivered to the said Returning Officer at the Police Station, Springwood, on or before the 25th day of July, 1925, or posted so as to reach that officer on or before that date.

The rolls of shopkeepers and shop assistants will then be made up from such statements and persons whose names appear on these rolls will be entitled to vote.

The rolls will be open for the inspection of any person from the 27th to the 30th July, 1925, inclusive, between the hours of 9 a.m. and 5 p.m., at the Police Station, Springwood. The attention of the Returning Officer may be directed to any statement appearing therein believed to be incorrect.

J. M. BADDELEY,
Minister.

[7238] Sydney, 6th June, 1925.

SUPPOSED ARSON.—SEVENTY-FIVE POUNDS (£75) REWARD.

IN the event of the fire which destroyed a plumbing and tinsmithing shop situated in Pultney-street, Taree, on the 17th May, 1925, the property of James Robert Clinch, and previously occupied by William Single, having been caused by an incendiary: Notice is hereby given that a reward of seventy-five pounds (£75) will be paid by the Government for such information as shall lead to the apprehension and conviction of the guilty person or persons. In addition to the above reward His Excellency the Governor will be advised to extend a free pardon to any accomplice, not being the person who actually caused the said fire, who shall first give such required information. This reward to remain in force for three months only.

CHARLES W. OAKES.

---

[27] Sydney, 3rd July, 1925.

APPLICATIONS FOR LEASES FOR OYSTER CULTURE.

IT is hereby notified that the undermentioned persons have applied to lease for Oyster Culture the portions of land described hereunder opposite their respective names.

Objections may be lodged at the Fisheries Branch, Chief Secretary's Department, within thirty days of the date of this notice against the leasing of any of the portions. If interference with a hauling ground is alleged, a statutory declaration by a licensed fisherman must be submitted to the effect that the area has been hauled during the preceding twelve months.

E. B. HARKNESS,
Under Secretary.

No. 13,354, by Henry Thompson, situated at Mooney Mooney Creek, Hawkesbury River, offshore, lying between sections Nos. 1 and 2 of Oyster Lease No. 7,084, parish of Patonga, county of Northumberland, area about 1 acre.

No. 13,309, by William Gordon Dodds, situated at Soldier's Point, Port Stephens, adjoining the southern end of Oyster Lease No. 11,283, parish of Tomaree, county of Gloucester, frontage 250 yards.

No. 13,437, by Francis Henry Holbert, situated at Corrie Island, Port Stephens, adjoining the eastern end of Oyster Lease No. 7,591, and being identical with Oyster Lease No. 6,571, expiring 31st March, 1926, county of Gloucester, frontage 200 yards.

No. 13,439, by The Renown Oyster Company Limited, situated at Tilligerry Creek, Port Stephens, offshore, adjoining the offshore boundary of the applicant's Oyster Lease No. 11,027, parish of Stowell, county of Gloucester, area about 4 acres.

No. 13,440, by The Renown Oyster Company Limited, situated at Tilligerry Creek, Port Stephens, offshore, adjoining the offshore boundary of the applicant's Oyster Lease No. 11,032, parish of Stowell, county of Gloucester, area about 6 acres.

No. 13,441, by The Renown Oyster Company Limited, situated at Tilligerry Creek, Port Stephens, offshore, adjoining part of the offshore boundary of the applicant's Oyster Lease No. 11,033, parish of Stowell, county of Gloucester, area about 3 acres.

No. 13,442, by The Renown Oyster Company Limited, situated at Tilligerry Creek, Port Stephens, offshore, adjoining part of the offshore boundary of the applicant's Oyster Lease No. 11,029, parish of Stowell, county of Gloucester, area about 2 acres.

No. 13,445, by Herbert Victor Nowill, situated at Tilligerry Creek, Port Stephens, adjoining the western end of Oyster Lease No. 11,043, section No. 3, and being identical with surrendered Oyster Lease No. 11,099, parish of Stowell, county of Gloucester, frontage 502 yards.

No. 13,459, by Herbert Alfred Harding, situated at the entrance to Wallis Creek, Port Stephens, offshore, adjoining the northern boundary of Oyster Lease No. 11,461, and the northern and eastern boundaries of Oyster Lease No. 12,634, parish of Tomaree, county of Gloucester, area about 4 a. 2 r.

No. 13,465, by Charles Ross, situated in a small creek, off Tilligerry Creek, Port Stephens, in 2 sections, adjoining Oyster Leases Nos. 11,028 and 11,029, and being identical with cancelled Oyster Lease No. 11,150, parish of Stowell, county of Gloucester, frontage 350 yards (in all).

---

[7] Local Government Department,
Sydney, 3rd July, 1925.

LOCAL GOVERNMENT ACT, 1919.

AN examination of applicants for certificates as "Engineer" to a Shire or Municipality, and as "Overseer of Works," will be held on Tuesday, 25th August, 1925, and three following days.

Full particulars and a form for making application to sit at the examination may be obtained from the Clerk to the Local Government Examination Committee, Local Government Department, Sydney, with whom applications to attend should be lodged not later than 31st July, 1925.

W. WALKER,
Secretary.

Mines Department Notices.

[691] Department of Mines,
Sydney, 31st July, 1925.

NOTICES TO APPLICANTS FOR LEASES FOR MINING AND FOR PURPOSES IN CONNECTION WITH MINING; TO THE LESSEES UNDER SUCH LEASES; AND TO WHOM IT MAY CONCERN.

NOTICE IS HEREBY GIVEN THAT—

HIS Excellency the Governor, with the advice of the Executive Council, has approved of the grant of leases of Crown Lands in satisfaction of the undermentioned applications:—

FOR GOLD MINING LEASES.

(1925-8,375; 8,613 L.B.)

Pambula No. 91, James Severs, portion GL 255, county Auckland, parish Yowaka, 12 acres, 26th May, 1925.

Hill End No. 383, Albert James Carver, portion GL 349, county Wellington, parish Tambaroora, 6 acres, 14th January, 1925.

Weabonga No. 34, Frederick Henry Rollo, portion GL 65, county Parry, parish Walcha, 3 acres, 4th May, 1925.

FOR MINERAL LEASES.

(1925-8,293; 8,228; 8,532; 8,384; 8,372 L.B.)

Broken Hill No. 599, William Burns, portion ML 13, county Farnell, parish Corona, 40 acres, 27th April, 1925.

*Blayney No. 12 (local 84), William Mitchell, John Wardman and Ernest Ferdinand Blake, portion 131, county Bathurst, parish Galbraith, 17 a. 3 r. 34 p., 11th December, 1924.

Bellingen No. 3 (local 9), Adolf Huttmann, Fredrick Huttmann, Harry Huttmann and John Henry Craig Garven, portion ML 1, county Raleigh, parish Yarranbella, 37 a. 0 r. 12 p., 2nd June, 1924.

*East Maitland No. 138 (local 417), Albert Andrew Holland, allotment 12, section 4, village of Aellalong, county Northumberland, parish Aellalong, 2 roods, 26th February, 1924.

*East Maitland No. 140 (local 419), Albert Andrew Holland, allotment 4 of section 19, village of Aellalong, county Northumberland, parish Aellalong, 2 roods, 26th February, 1924.

Hay No. 6, Water Conservation and Irrigation Commission, portion ML 1, county Manara, parish Amoona, 80 acres, 22nd January, 1925.

Euabalong No. 68, Alexander Crowe, portion ML 31, county Blaxland, parish Urambie East, 4 acres, 12th February, 1925.

Gulgong No. 217, Leslie Gordon Klem, Saul Kops, George William Sherring, John Checkley Robinson, portion ML 2, county Bligh, parish Stubbo, 15 acres, 21st March, 1925.

Gulgong No. 218, Leslie Gordon Klem, Saul Kops, George William Sherring, John Checkley Robinson, portion ML 3, county Bligh, parish Stubbo, 10 acres, 21st March, 1925.

†Muswellbrook No. 8 (local 26), Muswellbrook Coal Company Limited, portion ML 23, county Durham, parish Rowan, 1 a. 2 r. 24½ p., 18th September, 1923.

†Muswellbrook No. 9 (local 27), Muswellbrook Coal Company Limited, portion ML 24, county Durham, parish Rowan, 1 a. 1 r. 8½ p., 18th September, 1923.

†Muswellbrook No. 10 (local 28), Muswellbrook Coal Company Limited, portion ML 25, county Durham, parish Rowan, 8 a. 2 r. 31 p., 18th September, 1923.

†Muswellbrook No. 11 (local 29), Muswellbrook Coal Company Limited, portion ML 26, county Durham, parish Rowan, 5 a. 0 r. 26 p., 18th September, 1923.

†Muswellbrook No. 12 (local 30), Muswellbrook Coal Company Limited, portion ML 27, county Durham, parish Rowan, 9 a. 3 r. 18 p., 18th September, 1923.

†Muswellbrook No. 13 (local 31), Muswellbrook Coal Company Limited, portion ML 28, county Durham, parish Rowan, 5 a. 3 r. 31 p., 18th September, 1923.

†Rylstone No. 293, Kandos Coomber Mining Company Limited, portion ML 23, county Roxburgh, parish Clandulla, 1 a. 2 r. 6 p., 31st January, 1925.

Parkes No. 240, Henry James Sanders, portion 881, county Ashburnham, parish Currajong, 5 a. 1 r. 2 p., 6th February, 1925.

*Part of the surface excepted.

†The whole of the surface excepted.

J. M. BADDELEY, Minister for Mines.

HIS Excellency the Governor, with the advice of the Executive Council, has refused the undermentioned applications for leases of Crown Lands:—

FOR A MINERAL LEASE.

(1925-8,531 L.B.)

Rockley No. 410, John George Cunningham, county Bathurst, parish Ponsomby, 3 acres, 7th March, 1925.

FOR A SPECIAL LEASE.

(1925-8,490 L.B.)

Capertee No. 174, David Anderson Maclean, county Roxburgh, parish Airly, 80 acres, 20th March, 1925.

J. M. BADDELEY, Minister for Mines.

HIS Excellency the Governor, with the advice of the Executive Council, has refused the undermentioned applications for Mining Leases of Private Lands:—

(1925-8,394 L.B.)

Singleton No. 53 (local 90), Frederick Freer, portion 226, county Durham, parish Liddell, 359 a. 1 r. 16 p., dated 25th August, 1923.

Singleton No. 55 (local 92), Frederick Freer, subdivision 4A of portion 150, county Durham, parish Liddell, 209 a. 3 r. 25 p., dated 25th August, 1923.

Singleton No. 56 (local 93), Frederick Freer, subdivision 8 of portion 150, county Durham, parish Liddell, 331 a. 3 r. 15 p., dated 25th August, 1923.

Singleton No. 57 (local 94), Frederick Freer, subdivision 6 of portion 150, county Durham, parish Liddell, 321 a. 1 r. 5 p., dated 25th August, 1923.

Singleton No. 58 (local 95), Frederick Freer, subdivision 5 of portion 150, county Durham, parish Liddell, 327 a. 0 r. 20 p., dated 25th August, 1923.

J. M. BADDELEY, Minister for Mines.

HIS Excellency the Governor, with the advice of the Executive Council, has refused the undermentioned application for a Mining Lease of Private Lands:—

(1925-2,579 L.B.)

Mudgee No. 62 (local 103), Edwin Albert Shaw, portion ML 1, county Phillip, parish Barigan, 640 acres, dated 31st December, 1924.

J. M. BADDELEY, Minister for Mines.

HIS Excellency the Governor, with the advice of the Executive Council, has approved of the grant of leases in satisfaction of the undermentioned applications for Mining Leases of Private Lands:—

(1925-8,370; 8,611; 8,612; 8,610; 8,609; 8,608; 8,388; 8,390; 8,386 L.B.)

Rylstone No. 159 (local 230), John Henry Laut, portions 127, 128, 139, 165 and 166, county Roxburgh, parish Hearne, 618 acres ex. road, dated 19th February, 1924.

Mudgee No. 60 (local 100), Matthew Salmon, portion PGL 7, part of portions 119 and 65, county Phillip, parishes Bayly and Boogledie, 3 a. 2 r. 8 p., dated 17th July, 1924.

Rylstone No. 174 (local 266), Charles Laut, portion PML 18, part of portions 100, 90 and 3, county Phillip, parish Dungeree, 16 a. 1 r. 39 p., ex. roads, surface right 1 acre, dated 29th July, 1924.

Picton No. 22 (local 34), Harold Stead, portion PML 13, part of portion 6, county Camden, parish Camden, 442 a. 3 r. 31 p., ex. railway, surface right 5 acres, dated 12th June, 1923.

Lithgow No. 115 (local 335), Alfred Edgar Brown, portions 342 and 343, county Cook, parish Cox, 80 acres, dated 24th December, 1924.

Grenfell No. 34 (local 109), John Michael Hewen, portion PML 4, part of portion 196, county Forbes, parish Eualdrie, 2 a. 2 r., dated 15th November, 1924.

East Maitland No. 214 (local 461), Albert Andrew Holland, portions 41, 47, 46, 45, county Northumberland, parish Coongewai, 562 a. 3 r., ex. road, dated 28th July, 1924.

Rylstone No. 158 (local 229), John Henry Laut, portions 56, 98, 153, 112, 65, 110, 109, 107, county Roxburgh, parish Hearne, 495 a. 2 r., ex. road, dated 19th February, 1924.

East Maitland No. 97 (local 311), Kenneth Campbell Church, portion 32, county Northumberland, parish Stanford, 26 acres, dated 16th March, 1923.

J. M. BADDELEY, Minister for Mines.

HIS Excellency the Governor, with the advice of the Executive Council, has approved of the grant of a lease in satisfaction of the undermentioned application for a Lease of Private Lands for Mining Purposes:—

(1925-8,442 L.B.)

Lithgow No. 113 (local 327), Francis Joseph Neubeck, portion PML 14, part of portion 64, county Cook, parish Lidsdale, 20 perches, dated 21st November, 1924.

J. M. BADDELEY, Minister for Mines.

---

[619] Sydney, 31st July, 1925.

IT is hereby notified that His Excellency the Governor, with the advice of the Executive Council, has cancelled the undermentioned leases for non-payment of the rents due thereon, and they are hereby declared cancelled:—

[1925-8,606; 8,554; 8,604; 8,605; 8,396 L.B.]

GOLD LEASE, MINING ACT, 1906.

No. 1,256, Henry Joseph Hancock, portion GL 14, county Gloucester, parish Faulkland, 10 acres, application No. Dungog 8-9.

MINERAL LEASES, MINING ACT, 1906.

No. 1,823, Ernest James Niemann, James Edward Garrett, Robert Davies, Arthur Frank Pearson, William Talbot, James Michael Fox, Hugh Frederick Somerville, Rothwell Stanley Pounsett, John William Bremner, Archibald Edgar Hay, William Ewart Williams, and George Cock, portion ML 66, county Yancowinna, parish Soudan, 40 acres, application No. Broken Hill 213-225.

No. 2,624, Ernest James Nieman and Gordon Bremner, portion ML 105, county Yancowinna, parish Soudan, 40 acres, application No. Broken Hill 429-454.

No. 2,823, Laban Gregory, portion MP 3, county Buccleuch, parish Yarrangobilly, 80 acres, application No. Kiandra 22-92.

No. 2,453, Robert Ernest Astracan Kitchen and Robert Henry Kennedy, portion ML 67, county Yancowinna, parish Purnamoota, 60 acres, application No. Broken Hill 414-433.

GOLD LEASES, MINING ACT, 1906.

No. 2,911, George Abel Lloyd, portion GL 284, county Ashburnham, parish Forbes, 5 acres, application No. Forbes 140-164.

No. 3,018, Charles Canvin Hamilton, portion GL 10, county Wellington, parish Cummings, 4 acres, application No. Hill End 338-363.

MINERAL LEASE, MINING ACT, 1906.

No. 2,516, John Williamson, Alan Semmens Gilbert, John Hines, Francis John Duffy, John Ernest Williams, John Stanley Wilson and William John Williams, portion ML 1, county Goulburn, parish Currajong, 40 acres, application No. Tumbarumba 18-93.

MINING PURPOSES LEASE, MINING ACT, 1906.

No. 289, Charles Laut, portion GL 2, county Phillip, parish Dungeree, 1 a. 3 r. 29 p., application No. Rylstone 14-113.

DREDGING LEASE, MINING ACT, 1906.

No. 472, Thomas Hammond Martyn, portion ML 101, county Gough, parish Wellington Vale, 36 a. 3 r. 6 p., application No. Deepwater 10-258.

J. M. BADDELEY, Secretary for Mines.

---

[620] Sydney, 31st July, 1925.

IT is hereby notified that His Excellency the Governor, with the advice of the Executive Council, has declared the undermentioned lease void for non-payment of the rent due thereon, and it is hereby declared void:—

[1925-8,620 L.B.]

GOLD LEASE, MINING ACT, 1874.

Lachlan Mining District.

No. 1,562, Frederick Neeld (junior), portion MT 92, county Gipps, parish Wyalong, 2 a. 3 r. 2 p., application No. West Wyalong 299.

J. M. BADDELEY, Secretary for Mines.

---

[681] Sydney, 31st July, 1925.

IT is hereby notified, that His Excellency the Governor, with the advice of the Executive Council, has cancelled the undermentioned leases for non-payment of the rents due thereon, and they are hereby declared cancelled:—

[1925-8,619 L.B.]

GOLD LEASES, MINING ACT, 1906.

No. 1,439, Joseph West, portion GL 146, county Wellington, parish Boduldura, 2 acres, application No. Stuart Town 60-87.

No. 2,020, Andrea De Piazza, portion GL 5, county Hume, parish Corowa, 1 a. 0 r. 37 p., application No. Corowa 2-5.

No. 3,025, William Charles Easdown, portion GL 363, county Bathurst, parish Dunleary, 20 acres, application No. Mt. McDonald 41-51.

No. 3,022, The Mount Boppy Limited, portion GL 68, county Bathurst, parishes Belubula and Lyndhurst, 12 a. 1 r. 29 p., application No. Mandurama 22-29.

No. 3,023, The Mount Boppy Limited, portion GL 69, county Bathurst, parishes Belubula and Lyndhurst, 6 a. 2 r., application No. Mandurama 23-30.

MINERAL LEASES, MINING ACT, 1906.

No. 2,706, James Garth, portion ML 21, county Gough, parish Flagstone, 20 acres, application No. Emmaville 311-417.

No. 3,079, Lindsay Wilson and Edison Stanley Earngey, portion ML 32, county St. Vincent, parish Conjola, 33 a. 2 r. 30 p., application No. Milton 81-128.

DREDGING LEASES, MINING ACT, 1906.

No. 227, Cope's Creek Central Tin Dredging Company, No Liability, portion ML 17, county Gough parishes Boyd and Mitchell, 19 a. 2 r. 5 p., application No. Glen Innes 27-100.

No. 368, Thomas Hammond Martyn, portions ML 90 and PML 2, county Gough, parish Wellington Vale, 97 a. 3 r. 24 p., application No. Deepwater 8-213.

No. 519, William Henry Drowne, portion GL 39, county Buller, parish Pocupar, 26 a. 3 r. 39 p., application No. Drake 16-195-124A.

J. M. BADDELEY, Secretary for Mines.

---

[682] Sydney, 31st July, 1925.

IT is hereby notified, that His Excellency the Governor, with the advice of the Executive Council, has cancelled the undermentioned lease for non-payment of the rent due thereon, and it is hereby declared cancelled:—
[1925-3,071 L.B.]

MINING PURPOSES LEASE, MINING ACT, 1906.

No. 303, The Doradilla Copper Mining and Smelting Company Limited, portion ML 19, county Cowper, parish Mulholland, 38 a. 1 r. 33 p., application No. Bourke 2-21.

J. M. BADDELEY, Secretary for Mines.

---

[593] Department of Mines,
Sydney, 31st July, 1925.

RESERVE FROM ALIENATION FOR MINING OR MINING PURPOSES, AND REVOCATION OF PART OF RESERVE No. 22,994 FROM CONDITIONAL SALE (WITHIN THE TINGHA GOLD-FIELD), NOTIFIED 5TH OCTOBER, 1895, PARISH SWINTON, COUNTY HARDINGE.

HIS Excellency the Governor, with the advice of the Executive Council, on the recommendation of the Minister, and with the concurrence of the Secretary for Lands, directs it to be notified that, in pursuance of the provisions of section 106, Mining Act, 1906, the Crown Lands hereunder described be exempted from alienation and reserved for mining or mining purposes, and they are hereby exempted from alienation and reserved accordingly; also that part of Reserve No. 22,994 from conditional sale (within the Tingha Gold-field), notified 5th October, 1895, hereunder described, shall be revoked, and it is hereby revoked accordingly.
[Misc. 1925-6,434]

J. M. BADDELEY, Secretary for Mines.

DESCRIPTIONS.

RESERVE FROM ALIENATION FOR MINING OR MINING PURPOSES.

EASTERN DIVISION.

LAND DISTRICT OF INVERELL; GUYRA SHIRE.

No. 1,749 (M). County of Hardinge, parish of Swinton, containing an area of 40 acres. The Crown Lands within the boundaries of measured portion 88, —as shown on plan catalogued H. 332-1,762.
[Papers—Misc. 1925-5,295 Mines]

Revocation of part of Reserve 22,994 from Conditional Sale (within the Tingha Gold-field), notified 5th October, 1895.

EASTERN DIVISION.

LAND DISTRICT OF INVERELL; GUYRA SHIRE.

County of Hardinge, parish of Swinton, area 17½ acres, being that part within portion 33. Plan H. 5,099-1,762.
[Papers—Misc. 1925-5,295 Mines]

[591] Department of Mines,
Sydney, 31st July, 1925.

REVOCATION OF PART OF RESERVE No. 35,464 FROM CONDITIONAL SALE (WITHIN THE OBAN GOLD-FIELD), NOTIFIED 13TH DECEMBER, 1902, PARISH OF COVENTRY, COUNTY OF CLARKE.

HIS Excellency the Governor, with the advice of the Executive Council, on the recommendation of the Minister, and with the concurrence of the Secretary for Lands, directs it to be notified that, in pursuance of the provisions of section 106 of the Mining Act, 1906, part of Reserve No. 35,464 from conditional sale (within the Oban Gold-field), notified 13th December, 1902, hereunder described, shall be revoked, and it is hereby revoked accordingly.
[Misc. 1925-6,428]

J. M. BADDELEY, Secretary for Mines.

DESCRIPTION.

EASTERN DIVISION.

LAND DISTRICT OF GLEN INNES, AND GUYRA SHIRE.

County of Clarke, parish of Coventry, containing an area of about 2,660 acres, being that part within portions 1, 3, 4, 6, 7, 10, 11, 12, 20, 21, 22, 24, 25, 33, 59 to 64, and the adjoining and intersecting roads and races. Plans C. 373, 809, 944, 1,002, 1,003, 1,056, 1,195, 1,196, 1,311, 1,787, 1,804, 1,862, 1,863, 2,161 and 2,542-1,867.
[Papers—Misc. 1925-4,127 Mines]

---

[592] Department of Mines,
Sydney, 31st July, 1925.

RESERVE FROM ALIENATION FOR MINING OR MINING PURPOSES, PARISH OF BURRANDANA, COUNTY OF MITCHELL.

HIS Excellency the Governor, with the advice of the Executive Council, on the recommendation of the Minister, and with the concurrence of the Secretary for Lands, directs it to be notified that, in pursuance of the provisions of section 106 of the Mining Act, 1906, the Crown Lands hereunder described shall be exempted from alienation and reserved for mining or mining purposes, and they are hereby exempted from alienation and reserved accordingly.
[Misc. 1925-6,427]

J. M. BADDELEY, Secretary for Mines.

DESCRIPTION.

CENTRAL DIVISION.

LAND DISTRICT OF WAGGA WAGGA; KYEAMBA SHIRE.

No. 1,748 (M). County of Mitchell, parish of Burrandana, containing an area of about 655 acres. The Crown Lands bounded by Livingstone State Forest No. 401 (No. 1 extension), proclaimed 13th February, 1925, Livingstone State Forest No. 401, proclaimed 4th May, 1917, portions 16, 1, 39, 10, 8, 21, and the northerly prolongation of east boundary of portion 21. Plans C.P.L. 217 Wga., Roll; M. 2,338-1,888 Roll.
[Papers—Misc. 1925-5,836 Mines]

---

[594] Department of Mines,
Sydney, 31st July, 1925.

REVOCATION OF PART OF RESERVE No. 1,056 (M) FROM ALIENATION FOR MINING OR MINING PURPOSES, NOTIFIED 20TH JANUARY, 1909, PARISH OF WILKIE, COUNTY OF HARDEN.

HIS Excellency the Governor, with the advice of the Executive Council, on the recommendation of the Minister, and with the concurrence of the Secretary for Lands, directs it to be notified that, in pursuance of the provisions of section 106 of the Mining Act, 1906, part of Reserve No. 1,056 (M), notified 20th January, 1909, from alienation for mining or mining purposes, hereunder described, shall be revoked, and it is hereby revoked accordingly.
[Misc. 1925-6,612]

J. M. BADEDLEY, Secretary for Mines.

DESCRIPTION.

EASTERN DIVISION.

LAND DISTRICT OF YOUNG, AND DEMONDRILLE SHIRE.

County of Harden, parish of Wilkie, containing an area of about 17 acres, being that part within the boundaries of measured portion 237 and intersecting road. Plan H. 6,532-1,716.
[Papers 1925-5,178 Mines]

[595] Department of Mines,
Sydney, 31st July, 1925.

REVOCATION OF PART OF RESERVE FROM CONDITIONAL SALE (WITHIN THE BENEREE GOLD-FIELD), NOTIFIED 18TH NOVEMBER, 1870, PARISH OF BENEREE, COUNTY OF BATHURST.

HIS Excellency the Governor, with the advice of the Executive Council, on the recommendation of the Minister, and with the concurrence of the Secretary for Lands, directs it to be notified that, in pursuance of the provisions of section 106 of the Mining Act, 1906, part of reserve from conditional sale (within the Beneree Gold-field), notified 18th November, 1870, hereunder described, shall be revoked, and it is hereby revoked accordingly.
[Misc. 1925-6,425]

J. M. BADDELEY, Secretary for Mines.

DESCRIPTION.

EASTERN DIVISION.

LAND DISTRICT OF ORANGE, AND LYNDHURST SHIRE.

County of Bathurst, parish of Beneree, containing an area of 13 acres 1 rood 6 perches, being part within the boundaries of measured portions 162 and 163. Plans B. 4,740, 4,741-2,009.

[Papers—Misc. 1925-5,169 Mines]

---

[596] Department of Mines,
Sydney, 31st July, 1925.

REVOCATION OF PART OF RESERVE No. 28,144 FROM CONDITIONAL SALE (WITHIN THE WELLINGTON GOLD-FIELD), NOTIFIED 17TH SEPTEMBER, 1898, PARISH OF WARRATRA, COUNTY OF WELLINGTON.

HIS Excellency the Governor, with the advice of the Executive Council, on the recommendation of the Minister, and with the concurrence of the Secretary for Lands, directs it to be notified that, in pursuance of the provisions of section 106 of the Mining Act, 1906, part of Reserve No. 28,144 from conditional sale (within the Wellington Gold-field), notified 17th September, 1898, hereunder described, shall be revoked, and it is hereby revoked accordingly.
[Misc. 1925-6,611]

J. M. BADDELEY, Secretary for Mines.

DESCRIPTION.

EASTERN DIVISION.

LAND DISTRICT OF MUDGEE, AND CUDGEGONG SHIRE.

County of Wellington, parish of Warratra, containing an area of 34 acres 2 roods, being that part within portion 223. Plan W. 4,762-2.091.
[Papers—Misc. 1925-5,297 Mines]

[597] Department of Mines,
Sydney, 31st July, 1925.

RESERVE FROM OCCUPATION UNDER ANY MINER'S RIGHT OR BUSINESS LICENSE PARISH OF BROUGHTON, COUNTY OF CAMDEN.

HIS Excellency the Governor, with the advice of the Executive Council, and in pursuance of the powers conferred by section 14 (3) of the Mining Act, 1906, has been pleased to exempt from occupation under any Miner's Right or Business License the Crown Lands herein described.
[Misc. 1925-7,220]

J. M. BADDELEY, Secretary for Mines.

DESCRIPTION.

EASTERN DIVISION.

LAND DISTRICT OF KIAMA; GERRINGONG MUNICIPALITY.

No. 1,750. Village of Gerringong, county of Camden, parish of Broughton. The Crown Lands within the following boundaries: Commencing at the south-eastern corner of portion 76; thence by a line east 10 chains; thence by a line parallel to and rectangularly distant 10 chains from coast line generally south-westerly, to a point 10 chains east of the south-eastern corner of reserve for water supply, dedicated 6th December, 1867; thence by a line west 10 chains to corner of reserve aforesaid; thence by the aforesaid coast line generally north-easterly, to point of commencement.
[Papers L. 1925-4,159 Mines]

[FORM G. 1.]

NOTICE UNDER MINING ACT, 1906—APPLICATION FOR A DREDGING LEASE.

AN inquiry in terms of section 91, Mining Act, 1906, will be held as follows:—Application No. 783, Tingha, by Sidney Cooper, to mine for tin by means of hydraulic sluicing on portion ML 129, parish Herbert, county Gough, situated near the left bank of Middle Creek, partly within the suburban lands of the village of Stannifer, and adjoining portion 11, at Warden's Court, Tingha, on 17th August, 1925, at 11 a.m.

Objections to the application must be lodged in the Warden's Office where application made on or before the date of the inquiry.

W. I. PERRY,
Warden.

21st July, 1925. [561]

[FORM G. 1.]

NOTICE UNDER MINING ACT, 1906—APPLICATION FOR A DREDGING LEASE.

AN inquiry in terms of section 91, Mining Act, 1906, will be held as follows:—Application No. 15-122 Inverell, by Thomas Brady, to mine for sapphires and zircons by means of dredging on portion ML 3, parishes Nullamanna and North Nullamanna, county Arrawatta, embracing an area of 10 a. 2 r. 24 p., situated on Frazer's Creek, at Warden's Court, Inverell, on 18th August, 1925, at 10 a.m.

Objections to the application must be lodged in the Warden's Office where application made on or before the date of the inquiry.

W. I. PERRY,
Warden.

29th July, 1925. [697]

Lands Department Notices.

NOTICE APPOINTING TRUSTEES UNDER THE PUBLIC TRUSTS ACT, 1897.

IN accordance with the provisions of the Public Trusts Act, 1897, I, Sir Dudley Rawson Stratford de Chair, Admiral in the Royal Navy, Knight Commander of the Most Honourable Order of the Bath, Member of the Royal Victorian Order, the Governor of the State of New South Wales and its Dependencies in the Commonwealth of Australia, with the advice of the Executive Council of the said State, by this notice appoint the undermentioned gentlemen and body as Trustees respectively of the portions of land hereinafter particularised.

Signed and sealed at Sydney, this thirtieth day of July, 1925.

(L.S.) D. R. S. de CHAIR,
Governor.

By His Excellency's Command,
P. F. LOUGHLIN, Minister for Lands.

GOD SAVE THE KING!

Reserve No. 37,372 at Running Stream, area 9 acres 2 roods 15 perches, notified 12th March, 1904, for Public Recreation:—

Thomas Holmes Chadwick, Esquire (in lieu of Mr. R. T. Sim, resigned).
[Misc. 1925-5,559]

Reserve No. 35,676 at Red Range, area 11 acres 2 roods, notified 7th February, 1903, for Public Recreation:—

Messrs. Mathew Williamson, Thomas Wynn (in lieu of Mr. P. R. Rudd, resigned, and Mr. F. A. Goodwin, deceased).
[Misc. 1925-5,077]

Reserve No 57,631 at Euberta, parish of Tooyal, county of Bourke, area 14 acres, notified 21st November, 1924, for Public Recreation:—

Messrs. Charles Rixon McGrath, Patrick Francis Maher, William Ashley O'Shea, Arthur Esbert Colliver, Thomas O'Halloran, junior, John Mulqueeny, John Hitchman, junior.
[Misc. 1925-4,344]

Reserve No. 57,629 at Euberta, parish of Tooyal, county of Bourke, area 1 acre, notified 21st November, 1924, for Public Hall:—

Messrs. Charles Rixon McGrath, Patrick Francis Maher, William Ashley O'Shea, Arthur Esbert Colliver, Thomas O'Halloran, junior.
[Misc. 1925-4,344]

Reserve No. 57,787 at Morrisset, parish of Morisset, county of Northumberland, area 1 roods 7¾ perches, notified 6th February, 1925, for Literary Institute:—

Messrs. James Elliott, Arthur Clive Cole Lean, Clarence Mullard, Herbert Mullard, Horace Rupert Dunford, Frank Albert Dransfield, Ernest Roberts.
[Misc. 1925-2,754]

Reserve No. 58,042 at Little Plain Creek, North Dorrigo, parish of Leigh, county of Fitzroy, area 21 acres, notified 29th May, 1925, for Public Recreation:—

Messrs. Lachlan Francis McDougall, Andrew William Menzies, Alexander Kedzlie, William Henry Bailey, Richard Grace, Thomas Joseph Maher.
[Leases 1925-5,883]

Reserve No. 54,634 at Maroubra, area 30¼ perches, notified 3rd June, 1921, for Public Hall Site:—

Thomas Alfred Wild, Esquire (in lieu of Mr. H. J. Dudley, resigned).
[Misc. 1925-3,804]

Reserve No. 57,644 near Appin, parish of Manangle, county of Cumberland, area 3 roods 38 perches, notified 28th November, 1924, for Public Recreation:—

Messrs. Alfred Rose Payten, William Stewart Mowle, John George Vardy.
[Misc. 1925-6,262]

Reserve No. 28,599 at Tingha, area 80 acres, notified 10th December, 1898, for Racecourse:—

Messrs. Henry Donald McKie, Charles Michael O'Halloran, Archibald Victor Thurling, John Little, Samuel Orchard, Kenneth Charles Duncan, Arthur Kelk (in lieu of Messrs. H. Folkard, G. H. Parker, J. McKay, J. Parker, deceased, Mr. W. Duncan, resigned, Messrs. H. C. Stortenbecker and J. S. B. Browning, removed).
[Misc. 1925-5,680]

Reserve No. 57,392 at Bombala, parish of Bombala, county of Wellesley, area about 485 acres, notified 22nd August, 1924, for Racecourse and Public Recreation:—

Messrs. Edmund Hyde, Arthur Henry Davis, Robert Stevenson, John Finch Plowright, Percy John Jonas.
[Misc. 1925-4,981]

The portion of the General Cemetery at Nymagee, dedicated 19th September, 1884, set apart for Church of England Burial Ground:—

The Church of England Property Trust, Diocese of Bathurst (in lieu of Messrs. S. Cupitt, A. Curtis, W. Williams, E. Stallard, W. Morris, removed).
[Misc. 1925-5,668] [419]

NOTICE REMOVING TRUSTEES UNDER THE PUBLIC TRUSTS ACT, 1897.

IN accordance with the provisions of the Public Trusts Act, 1897, I, Sir Dudley Rawson Stratford de Chair, Admiral in the Royal Navy, Knight Commander of the Most Honourable Order of the Bath, Member of the Royal Victorian Order, the Governor of the State of New South Wales and its Dependencies in the Commonwealth of Australia, with the advice of the Executive Council of the said State, by this notice remove the undermentioned gentlemen who have left the district, from their positions as Trustees respectively of the portion of land hereinafter particularised.

Signed and sealed at Sydney, this thirtieth day of July, 1925.

(L.S.) D. R. S. de CHAIR,
Governor.

By His Excellency's Command,
P. F. LOUGHLIN, Minister for Lands.

GOD SAVE THE KING!

The portion of the General Cemetery at Nymagee, dedicated 19th September, 1884, set apart for Church of England Burial Ground:—

Messrs. S. Cupitt, A. Curtis, W. Williams, E. Stallard, W. Norris.
[Misc. 1925-5,668]

Reserve No. 28,599 at Tingha, area 80 acres, notified 10th December, 1898, for Racecourse:—

Messrs. H. C. Stortenbecker, J. S. B. Browning.
[Misc. 1925-5,680] [418]

---

[669] Sydney, 13th July, 1925.

IT is hereby notified, for public information, that George Hall Tolley, Esquire, has been appointed a Licensed Surveyor for the State of New South Wales (Insp. 1925-3,359).

P. F. LOUGHLIN, Minister for Lands.

APPOINTMENTS.

Department of Lands.

HIS Excellency the Governor, with the advice of the Executive Council, has approved of the following appointments:—

Thos. M. Byrnes, Esquire, to be a Member of the Local Land Board for the Land District of Carcoar,—from 3rd July, 1925 (Insp. 1925-3,647).

John Patrick Dowd, Esquire, to be a Member of the Local Land Board for the Land District of Wellington,—to take effect from the 2nd July, 1925 (Insp. 1925-3,651).

P. F. LOUGHLIN, Minister for Lands.

RESIGNATION.

Department of Lands.

HIS Excellency the Governor, with the advice of the Executive Council, has been pleased to accept the resignation of

J. J. McPhee, Esquire, of his position of Member of the Local Land Board for the Land District of Carcoar [2nd July, 1925] (Insp. 1925-3,648).

P. F. LOUGHLIN, Minister for Lands.

[7291] Sydney, 31st July, 1925.

DECLARATION OF ROADS TO BE PUBLIC ROAD UNDER PROVISIONS OF SECTION 18, PUBLIC ROADS ACT, 1902.

I, Sir DUDLEY RAWSON STRATFORD DE CHAIR, Admiral in the Royal Navy, Knight Commander of the Most Honourable Order of the Bath, Member of the Royal Victorian Order, Governor of the State of New South Wales, and its Dependencies in the Commonwealth of Australia, with the advice of the Executive Council, do hereby notify that the roads hereunder described, in pursuance of the provisions of section 18, Public Roads Act, 1902, are hereby declared to be public roads, and dedicated to the public accordingly.

D. R. S. DE CHAIR,
Governor.

P. F. LOUGHLIN, Minister for Lands.

DESCRIPTION.

Boundary road 1 chain wide separating portion 128 from portions 141 and 371; reserved road 1 chain wide within and along north boundary of portion 196; boundary road 1 chain wide separating portion 193 from portion 148; reserved road 1 chain wide within and along south boundary of portion 223, parish of Bayly, county of Phillip, Meroo Shire.
[Roads 1923-338-4]

NOTE.—This notification is in lieu of and supersedes that published in Government Gazette of 14th September, 1923, folio 4080.

Reserved roads 1 chain wide within portions 132, 133, 134, 64, 65, and 81, extending from the public road (R. 4,268-1,603), within portion 11, generally south-easterly to the public road (R. 7,363-1,603) within portion 38, and including those parts of boundary roads necessary to preserve continuity, parish of Cuppacumbalong, county of Cowley.

Reserved roads (includes part of R. 2,338-1,603 Roll) 1 chain wide within portion 152; boundary road 1 chain wide separating portions 152 and 111 from portions 151 and 123 (part), parish of Monkellan, county of Murray, Yarrowlumla Shire.
[Roads 1923-154-4]

NOTE.—This notification is in lieu of and supersedes that published in Government Gazette of 21st September, 1923, folio 4182.

Boundary road 1 chain wide separating portions 3, 2, and 1 from portions 36, 124 (parish of Vere), and 32; reserved road 1 chain wide within and adjoining north boundary of portion 41; including small parts of boundary roads necessary to preserve continuity, parish of Broke, county of Northumberland, Patrick Plains Shire.
[Roads 1923-181-3]

NOTE.—This notification is in lieu of and supersedes that published in Government Gazette of 21st September, 1923, folio 4182.

Boundary road 1 chain wide north of portion 52, end of road, portions 13 and 14 (west of public road R. 3,318-1,603 within portion 52); boundary road 1 chain wide west of portion 14, north of eastern prolongation of southern side of reserved road within portion 94; reserved road 1 chain wide within portion 94; boundary road of variable width at a north-western corner of portion 100; reserved road, not already a public road, 1 chain wide, within portion 43, parish of Marrinumbla, county of Wallace, Dalgety Shire.
[Roads 1923-213-4]

NOTE.—This notification is in lieu of and supersedes that published in Government Gazette of 5th October, 1923, folio 4500, and withdraws an area of about 4 acres from P.O.L. No. 247A.

Boundary road 1 chain wide separating portion 175 from portion 1A; boundary road 1 chain wide separating end of road, portions 1A and 32 from portions 42, 111, and 87; reserved roads 1 chain wide within portions 46 and 114, extending from eastern boundary of portion 46, westerly to the western boundary of portion 114, parish of Tantawangalo, county of Auckland, Mumbulla Shire.
[Roads 1923-673-3]

NOTE.—This notification is in lieu of and supersedes that published in Government Gazette of 26th October, 1923, folio 4794.

Boundary road 1 chain wide separating portions 100 (part), 101, 95, end of road, and 168 from portions 212, 167, and end of road (parish of Eurongilly), and portion 71 (part) (parish of Wantabadgery); boundary road 1 chain wide separating portions 148, 147, end of road, and portion 142, from portions 71 (part), end of road, and portion 126 (part), parish of Wantabadgery, county of Clarendon, Illabo Shire.
[Roads 1923-460-4]

NOTE.—This notification is in lieu of and supersedes that published in Government Gazette of 26th October, 1923, folio 4794.

New street and lanes within section 7A; lane north-west of allotment 18, section 8; lane south-east of portions 323, 324, and 325; lane north-west of allotment 3, section 27; lane east of allotments 25 and 26 and north of allotment 26, section 8; lane south-west of allotment 18, section 25; lane south-west of portions 245 (part), 246, and 247; road south of portions 402 and 403, town of South Grafton (city of Grafton), parish of Southampton, county of Clarence, South Grafton Municipality (partly town and partly suburban lands).
[Roads 1922-706-8]

NOTE.—This notification is in lieu of and supersedes that published in Government Gazette of 26th October, 1923, folio 4794.

Road in use 300 links wide adjoining the south-western boundaries of portions 116, 114, and 45 (part), the southern boundary of portion 118, and its prolongation westerly to road adjoining the north-eastern boundary of portion 94, parish of Eringanerin, county of Gowen, Gilgandra Shire.
[Roads 1923-604-3]

NOTE.—This notification is in lieu of and supersedes that published in Government Gazette of 26th October, 1923, folio 4794.

Boundary road north and east of portion 189, parish of Bungawalbin, county of Richmond, Woodburn Shire.
[Roads 1923-707-2]

NOTE.—This notification is in lieu of and supersedes that published in Government Gazette of 2nd November, 1923, folio 4940.

Boundary road known as Ormonde-road 1 chain and variable in width separating portion 120 (part), end of road, portions 116, 117, 118, 119 from portions 3 (part), 105, 107, 108, 109 and 110; the easterly prolongation of this road in use through Reserve 15,425 for Public Recreation and Access (notified 2nd April, 1882), extending from the north-eastern extension of the western boundary of Clive-street generally north-easterly and easterly to the Main Arm of Middle Harbour, parish of Gordon, county of Cumberland, Ku-ring-gai Shire.
[Roads 1923-548-3]

NOTE.—This notification is in lieu of and supersedes that published in Government Gazette of 9th November, 1923, folio 5028.

Roads 300 links wide through travelling stock reserve 1,755 (notified 9th January, 1882),—as shown by red colour on plan R. 15,076-1,603, parishes of Merah and Merah North, county of Jamison, Namoi Shire.
[Roads 1922-522-7]

Note.—This notification is in lieu of and supersedes that published in Government Gazette of 16th November, 1923, folio 5122.

Boundary road north-west of portion 90, east of part already public road; boundary road 1 chain wide south and east of portion 90 (Cemetery), together with part at north-east corner of portion 99 necessary to preserve continuity, parish of Lismore, county of Rous, Gundurimba Shire.
[Roads 1923-771-3]

Note.—This notification is in lieu of and supersedes that published in Government Gazette of 14th December, 1923, folio 5818.

That part of Wallangunda-street between Hoddle-street and South-street, village of Robertson, parish of Yarrawa, county of Camden, Wingecarribee Shire.
[Roads 1923-799-4]

Note.—This notice is in lieu of and supersedes that published in Government Gazette of 11th January, 1924, folio 235.

Boundary road 3 chains wide south of portion 46 (parish of Purdanima); boundary road 3 chains wide south of portions 111, 112, 110 end of road and portion 114; reserved roads 3 chains wide within portions 116 and 117; boundary road 3 chains wide south of portion 100, end of road, portions 99, 98, and 97 (parish of Yaloke); boundary road 3 chains wide south end of road portions 170, 171, end of closed road, portions 184, 183, 143, 123, end of road, portions 109, 108, 118, 107, 46, end of closed road, portions 47, 178, 49, 51, end of closed road, portions 52, 56, 57, 58, 59, end of road and portion 60 (parish of Citgathen); boundary road 3 chains wide north of portions 33, 30, 18 end of public road, portions 23, 1, end of road (parish of Yalama), parishes of Purdanima, Yaloke, Citgathen, and Yalama, county of Townsend, Murray Shire.
[Roads 1923-770-3]

Note.—This notification is in lieu of and supersedes that published in Government Gazette of 11th January, 1924, folio 235.

Part of road 2 chains wide from Narriah to a level crossing over Railway line at Moombooldool Railway Station, south from south-east corner of portion 3, and branch road therefrom 200 links wide to the north-western corner of portion 19, parish of Moombooldool North, county of Cooper, Yanko Shire.
[Roads 1922-612-7]

Note.—This notification is in lieu of and supersedes that published in Government Gazette of 25th January, 1924, folio 654.

The boundary road in use to a width of 1 chain only, separating portions 6 and 25 from portion 33 (part) west of part already public road, parish of Brentry, county of Nandewar.

Boundary roads north and east of portion 31 and south of end of road and portions 23, 46, and 47, parish of Yarrari, county of Nandewar.

Boundary road south of end of road and portion 67; reserved roads within portion 160; boundary road separating portions 46 and 160; boundary road north of pctions 123, 124, 125, and 126; boundary roads west of portion 123 and east of portions 126, 39, 38, 37, 78, 148, 156, 193, 146; boundary roads south of portions 123, 124, 83, 82, 79, 78, end of road, portions 10, 9, 8 (part), and 30 and 118; reserved roads within and along east boundaries of portions 117 and 118; part of boundary road west of portion 142 north of public road within that portion, parish of Gunnenbeme, county of Nandewar.

Boundary road west of portion 178; boundary road south-west of portions 178 and 171, parish of Dubbleda, county of Pottinger.

Boundary roads north of portion 272 and east of portions 272, 273, 274, 275, end of road and portion 283, parish of Weetaliba, county of Nandewar.

Boundary road west of portions 26, 27, 28, end of road, portions 29, 30, end of road, and portion 60, parish of Gunnedah, county of Pottinger.

Boundary road east of portion 136, parish of Cooridoon, county of Buckland.

Reserved road within portion 56; boundary road west of portion 1, parish of Boorobil, county of Nandewar.

That part of Forbes-street between Breeza-street and the Namoi River, town of Carroll, parish of Carroll, county of Buckland.

Boundary road separating portions 147 and 151 from portions 145, 148, and 100; boundary road north-east of portion 41, parish of Carroll, county of Buckland.

Boundary road separating portion 26, end of road, portions 88, 89 end of road, portions 86, 85, 84 end of road, portions 182, 230 end of road, 147, 146, and 145 from portions 178, 25, 24, end of road, 172, 158, 159, 160, 169, and 234; reserved road within portion 182, parish of Melville, county of Pottinger.

Boundary road separating portions 102 and 62 from portion 63; road in use 1 chain wide through water reserve 25,857 (portion 67); reserved road within and along the south-western boundary of portion 63; boundary road separating portion 95 from portion 63 and Wondoba State Forest No. 196 (No. 1 extension), dedicated 10th May, 1918; reserved road within portion 88, parish of Wondoba, county of Pottinger.

Boundary road separating portions 15 and 14 from portions 23 and 6; boundary road separating portions 19 and 18 from Special Lease 1918-2, Gunnedah, parish of Digby, county of Pottinger.

Boundary road separating Special Lease 1918-2 Gunnedah from portions 208 and 213 (within suburban area, village of Curlewis), parish of Curlewis, county of Pottinger.

Reserved roads within portions 87, 86, 85, and 84, parish of Tamba, county of Pottinger.

Parishes of Brentry, Yarrari, Gunnenbeme, Dubbleda, Weetaliba, Gunnedah, Coordoon, Boorobil, Carroll, Melville, Wondoba, Digby, Curlewis, and Tamba, counties of Nandewar, Pottinger, and Buckland, Liverpool Plains Shire.

(This declaration includes all parts of boundary roads necessary to preserve continuity in each case and withdraws an area of about 3 acres from Annual Lease 1919-8 Gunnedah.)
[Roads 1922-807-7]

Note.—This notification is in lieu of and supersedes that published in Government Gazette of 25th January, 1924, folio 654.

Part of the road 100 links wide as now formed and in use, adjoining the north-west boundary of allotment 11, section 1, town of Moruya, parish of Moruya, county of Dampier, Eurobodalla Shire.
[Roads 1923-585-3]

Note.—This notification is in lieu of and supersedes that published in Government Gazette of 17th April, 1924, folio 2017.

The roads and parts of roads known as Long Bay road, from Tyrwhitt-street to Maroubra Bay road; Maroubra Bay road, from Long Bay road to Anzac-parade; Fitzgerald-avenue, from Anzac-parade to Broome-street; Haigh-street, from Anzac-parade to Maroubra Bay road; Cooper-street, from Maroubra Bay road to French-street; French-street, from Cooper-street to Maroubra Bay road; Duncan-street, from Mons-avenue to Long Bay road; Little-street; Mons-avenue from French-street to Long Bay road; Flower-street, from Haigh-street to Maroubra Bay road; Garden-street, from Haig-street to Maroubra Bay road; Hogue-street, from Anzac-parade to lane adjoining portion 963; Bridges-street, Broome-street, Scott, and Tyrwhitt streets, parish of Botany, county of Cumberland, Municipality of Randwick.
[Roads 1924-120-2]

Note.—This notification is in lieu of and supersedes that published in Government Gazette of 28th March, 1924, folio 1739.

Boundary road 1 chain wide separating portion 13 from portion 14; reserved road 150 links wide within portion 27, extending from northern boundary to western boundary; reserved road 150 links wide within portion 31, extending from east boundary to boundary road generally north-west of that portion; boundary road 150 links wide separating portions 20, 22, 21, and 17, from portions 31 and 38; the most southerly reserved road 1 chain wide within portion 18; boundary road 1 chain wide separating portion 18 from portion 23, parish of Braylesford, county of Gresham.

Boundary road of variable width at south-east corner of portion 191, and its continuation as a reserved road 1 chain wide north-westerly through portion 191; reserved roads 1 chain wide within portions 63, 193, 61, and 60; boundary road 150 links wide separating portion 195 from portion 196; reserved road 150 links wide within portion 195 extending from boundary road generally north-westerly to the north boundary of portion 195, parish of Kaloe, county of Gresham, Nymboida Shire.
[Roads 1923-163-7]

Note.—This notification is in lieu of and supersedes that published in Government Gazette of 17th April, 1924, folio 2017.

Boundary road 150 links wide north of portion 24, parish of Dulhunty, county of Cunningham, Goobang Shire.
[Roads 1923-1,004-2]

Note.—This notification is in lieu of and supersedes that published in Government Gazette of 2nd May, 1924, folio 2203.

Road of variable width situated between the north-east boundary of portion 204 and the public road from Wagga Wagga to Corenbob, parsh of Tywong, county of Wynyard, Kyeamba Shire.
[Roads 1916-782-7]

Note.—This notification is in lieu of and supersedes that published in Government Gazette of 9th May, 1924, folio 2284.

Boundary road separating portions 36, 24, 17, 25, and 26 from portions 10, 13, 22, and 27, parish of Bredbo, county of Beresford, Monaro Shire.
[Roads 1923-789-3]

Note.—This notification is in lieu of and supersedes that published in Government Gazette of 9th May, 1924, folio 2284.

Boundary road 2 chains wide on east of portion 137, on south of portions 147, 148, 149, and on south, south-east, south-west, and east of portion 150, parish of Gulargambone, county of Gowen, Gilgandra Shire.
[Roads 1923-630-2]

Note.—This notification is in lieu of and supersedes that published in Government Gazette of 9th May, 1924, folio 2284.

Part of reserved road 5 chains wide within portion 31 north of reserved (public) road within that portion (parish of Eurella); boundary road of variable width and 3 chains wide separating portion 19 (part) from porton 31 (parish of Eurella) and from portion 17 (part); boundary road 3 chains wide south of end of road, portion 22, end of road and portion 23 (parish of Amoilla North); boundary road 3 chains wide north of portions 27, 26, 24, and 23; road in use 1 chain wide extending from north-east corner of portion 23 easterly to the public road within Travelling Stock Reserve 53,922 (parish of Gonowlia) parishes of Eurella, Amoilla North, and Gonowlia, county of Nicholson, Carrathool Shire. This declaration withdraws an area of about 61 acres from Gunbar P. O. L. No. 675A.
[Roads 1923-485-3]

Note.—This notification is in lieu of and supersedes that published in Government Gazette of 9th May, 1924, folio 2284.

Boundary road separating portion 24 from portion 22; reserved road within portion 22; boundary road of variable width at north-east corner of latter portion, parish of Bearbung, county of Gowen, Gilgandra Shire.
[Roads 1923-877-2]

Note.—This notification is in lieu of and supersedes that published in Government Gazette of 6th June, 1924, folio 2717.

Boundary road 150 links wide north-west of portion 59, parish of Boyd, county of Forbes, Jemalong Shire.
[Roads 1923-687-5]

Note.—This notification is in lieu of and supersedes that published in Government Gazette of 6th June, 1924, folio 2717.

Part of Yerrong-street extending from Baylis-street to Cox-street; Kyeamba-street from Cox-street to Burke-street; Cox-street and Baylis-street from Kyeamba-street to Yerrong-street, inclusive of all parts necessary to preserve continuity, Village of Mangoplah, parish of Mangoplah, county of Mitchell, Kyeamba Shire.
[Roads 1924-61-1]

Note.—This notification is in lieu of and supersedes that published in Government Gazette of 4th July, 1924, folio 3331.

Boundary road 1 chain wide south of portion 9, east of the Main Eugowra-Canowindra road, as shown on plan catalogued R. 15,507-1,603, parish of Trajere, county of Ashburnham, Boree Shire.
[Roads 1924-103-2]

Note.—This notification is in lieu of and supersedes that published in Government Gazette of 4th July, 1924, folio 3332.

Road 1 chain wide extending from Flint-street to a lane; lanes (3) within sections 1 and 2; a lane south-west of section 2, end of road, and section 1, extending from Park-street to Elgin-street, being roads and lanes within an area appropriated from section 116 and subdivided by Housing Board, Town of Forbes, parish of Forbes, county of Ashburnham, Municipality of Forbes.
[Roads 1924-367-1]

Note.—This notification is in lieu of and supersedes that published in Government Gazette of 4th July, 1924, folio 3332.

Road in use 1 Chain wide within T.S.R. 17,014 extending from boundary road north of portion 19, south-easterly to reserved road within portion 218; reserved road 1 chain wide within portion 218, parish of Eualdrie, county of Forbes, Weddin Shire.
[Roads 1923-19-4]

Note.—This notification is in lieu of and supersedes that published in Government Gazette of 4th July, 1924, folio 3332.

Boundary road 1 chain wide south of portion 56; reserved roads 1 chain wide within portions 35, 59, 68, and 88; boundary roads 1 chain wide east and south of portion 98, parish of Goonumbla, county of Ashburnham, Goobang Shire.
[Roads 1924-311-3]

Note.—This notification is in lieu of and supersedes that published in Government Gazette of 25th July, 1924, folio 3727.

Boundary road 2 chains wide separating portions 24, 23, and 22 from end of road, portions 38, 37, 30, end of road of variable width, and portion 29; part of boundary road 2 chains wide north of end of road and portion 22, and extending from north-east corner of portion 29 to reserved road within portion 28 (parish of Tabbita North), parish of Tabbita.

Reserved road 2 chains wide within portion 28; boundary road 2 chains wide separating portions 28, 24, 36, end of road, portions 23 and 37 from portions 40 and 25, end of road of variable width, and portions 22, 34, and 6, parish of Tabbita North; parishes of Tabbita and Tabbita North, county of Cooper, Carrathool Shire.
[Roads 1923-1,063-5]

Note.—This notification is in lieu of and supersedes that published in Government Gaette of 25th July, 1924, folio 3727.

Boundary road separating portions 75, 74, end of road, 72, 65, end of road, 66 and 67 from portion 39, end of road, portions 71, 70, 69, and 68; reserved road within portion 32; boundary road separating portion 55 from portions 31 and 32 (part), and the continuation thereof along north-eastern boundary of portion 32, parish of Myall, county of Macquarie, Hastings Shire.
[Roads 1924-354-3]

Note.—This notification is in lieu of and supersedes that published in Government Gazette of 8th August, 1924, folio 3940.

Housing Board Subdivision.

Robertson-street, from Harbour-street easterly to Reserve for Police Purposes; and lanes (two), all within boundaries of area appropriated under Housing Act, Government Gazette 30th July, 1920, town of Wollongong, parish of Wollongong, county of Camden, Municipality of Wollongong.
[Roads 1924-253-5]

Note.—This notification is in lieu of and supersedes that published in Government Gazette of 8th August, 1924, folio 3940.

Boundary road 1 chain wide separating portions 117, 13, end of road, and portion 14 from portion 19, end of road, and portions 18 and 17 (part), parish of Yanko, county of Urana, Jerilderie Shire, Urana Land District. This notification withdrawn an area of about 17 acres from Tubbo Occupation License No. 620.
[Roads 1923-946-4]

Note.—This notification is in lieu of and supersedes that published in Government Gazette of 8th August, 1924, folio 3940.

Part of road of variable width adjoining abandoned railway line near Glenbrook, parish of Strathdon, county of Cook, Blue Mountains Shire,—as shown on plan catalogued R. 15-479-1,603.
[Roads 1922-938-11]

Note.—This notification is in lieu of and supersedes that published in Government Gazette of 8th August, 1924, folio 3940.

All streets and lanes shown by plain brown colour and plain red hatching on plan catalogued Ma. 2,231 Gbn., sheets 1 to 6 inclusive, in the Department of Lands, Town of Nimmitabel, parish of Nimmitabel, county of Wellesley, Monaro Shire.
[Roads 1923-790-5]

Note.—This notification is in lieu of and supersedes that published in Government Gazette of 31st October, 1924, folio 4984.

Boundary road 3 chains wide separating portion 105 from portions 101, 83, end of road, and portion 106; reserved roads 3 chains wide through portions 106 and 170, parish of Mulyandry. Boundary road 3 chains wide separating portion 19 from portions 5 and 13; and 150 links wide through Reserve 2,974 for Access and Driftway extending easterly to north-

west corner of portion 9, and southerly to the south-west corner of that portion; boundary road 150 links wide north of portion 36; road 150 links wide within Reserve 2,975 for Access and Driftway, and adjoining its northern boundary and extending from eastern boundary of portion 36 easterly to a reserved road within and adjoining the eastern boundary of portion C.P.L. 977 (560 acres, ex. roads and reserve); part of that reserved road 150 links wide extending from the north side of reserve 2,975 southerly to a boundary road separating portion 42 (parish of Bandon) from portion 25 (parish of Goonigal), parish of Erasa. Boundary road 100 links and 150 links wide separating portions 25, 19 (part), 20, 53, 26, and 50, and end of road from portions 42 (parish of Bandon), 48, end of road 24, 49, 23 and 57 (parish of Nanima); boundary road 150 links wide north of portion 51; reserved road 150 links wide within portion 51; boundary road 150 links wide north, east, and again north of portion 32, exclusive of part already public road, parish of Goonigal, parishes of Mulyandry, Erasa and Goonigal, county of Forbes, Jemalong Shire.
[Roads 1924-677-3]

Note.—This notification is in lieu of and supersedes that published in Government Gazette of 31st October, 1924, folio 4984.

The road (lane) 31 links wide west of portion 204, as shown on plan catalogued G. 5,234-1,497, parish of Forster, county of Gloucester (Town of Forster), Manning Shire.
[Roads 1924-20-3]

Note.—This notification is in lieu of and supersedes that published in Government Gazette of 31st October, 1924, folio 4984.

An unnamed road 30 feet wide, adjoining the south-western boundaries of sections A and B and extending from McGowen-avenue to Mansion-street; McGowen-avenue and Richard's-avenue extending from Premier-street to the abovementioned unnamed street, parish of Petersham, county of Cumberland, Housing Board subdivision at The Warren, Municipality of Marrickville.
[Roads 1924-589-3]

Note.—This notification is in lieu of and supersedes that published in Government Gazette of 31st October, 1924, folio 4984.

Road 100 links wide within and along eastern boundary of Travelling Stock Reserve 14 (notified 16th January, 1886), extending from Wallace-street, southerly to Ten Mile Creek, parish of Holbrook, county of Goulburn (Town of Holbrook, Suburban lands), Holbrook Shire.
[Roads 1924-805-1]

Note.—This notification is in lieu of and supersedes that published in Government Gazette of 31st October, 1924, folio 4984.

Formed road in use 150 links and 100 links wide giving access to crossing over the railway line at Parkes,—as shown on plan catalogued R. 15,407-1,603 at the Department of Lands, Sydney, within suburban boundaries of town of Parkes, parish of Currajong, county of Ashburnham, Parkes Municipality. (Dedication in this case is limited to the surface and to a depth of 50 feet below and including the surface.)
[Roads 1922-898-8]

Note.—This notification is in lieu of and supersedes that published in Government Gazette of 14th November, 1924, folio 5207.

The roads coloured red to the widths indicated thereon, exclusive of those covered by blue pencil hatching and red crosses, but inclusive of those covered by green pencil hatching as shown on litho. marked "A2" with papers Roads 1910-134-28 at the Department of Lands, Sydney, counties of Ashburnham, Cunningham, Forbes and Gipps, Jemalong Shire. The undermentioned areas are withdrawn from the holdings specified, viz.:—Holding (Central Division), Warroo O.L. 181, area withdrawn (about), 125 acres; holding (Central Division), Weelong O.L. 65, area withdrawn (about), 29 acres; holding (Central Division), Weelong P.O.L. No. 65A, area withdrawn (about), 16 acres; holding (Central Division), Walla Walla P.O.L. No. 554A, area withdrawn (about), 47 acres.
[Roads 1910-134-28]

Note.—This notification is in lieu of and supersedes that published in Government Gazette of 14th November, 1924, folio 5207.

Reserved roads 1 chain wide within portion 95, 94, 92, 91; boundary road 1 chain wide north of end of road and portions 7 and 8 (parish of Ravensworth).

Boundary road 1 chain wide north of end of road, portions 20, 21, end of road, and portions 112 and 113 (parish of Vane) also the small parts of boundary roads necessary to preserve continuity, parishes of Ravensworth and Vane, county of Durham, Patrick Plains Shire.
[Roads 1924-527-1]

Note.—This notification is in lieu of and supersedes that published in Government Gazette of 16th January, 1925, folio 295.

Boundary road 3 chains wide east of portions 14 and 16, and end of road, parish of Birganbigil, and of portions 88, 76, end of road, and portion 111, parish of Thurgoon, parishes of Birganbigil and Thurgoon, county of Townsend, Land District of Deniliquin, Conargo Shire.
[Roads 1924-505-2]

Note.—This notification is in lieu of and supersedes that published in Government Gazette of 16th January, 1925, folio 295.

Reserved road 3 chains wide within portion 34; boundary road 3 chains wide separating portions 34 and 35 from portions 37, 36, 39, end of road, and portion 30; reserved roads 1 chain wide within portions, 30, 10, 15, and 11; reserved road 1 chain wide within portion 12 extending from the northern to the southern boundary; reserved road 1 chain wide within portion 13, parish of Belmore.

The easternmost reserved road 1 chain wide within portion 130; reserved road 1 chain wide within portion 129 extending from the northern boundary south-easterly to Spring Creek; reserved road 1 chain wide within portion 131 extending from Spring Creek generally southerly to the south boundary; reserved road 1 chain wide within portion 21 extending from the northern to the southern boundary; reserved road 1 chain wide within portion 22, parish of Borinde.

The above description includes small parts of boundary roads necessary to preserve continuity between the above described roads and existing public road (R. 13,525-1,603), parishes of Belmore and Borinde, county of Darling, Land District of Tamworth, Barraba Shire. (An area of about 51 acres is thus withdrawn from Burindi P.O.L. No. 110A.)
[Roads 1924-630-5]

Note.—This notification is in lieu of and supersedes that published in Government Gazette of 16th January, 1925, folio 295.

A strip 20 feet wide within and adjoining the eastern boundary of Reserve 1,876 for Reservoir (notified 16th July, 1883), being part of section 116, town of Forbes, parish of Forbes, county of Ashburnham, Municipality of Forbes.
[Roads 1924-367-4]

Note.—This notification is in lieu of and supersedes that published in Government Gazette of 16th January, 1925, folio 295.

Reserved road 150 links wide within portion 11 extending from a reserved (public) road generally north-easterly to the northern boundary of porton 11; reserved roads (2) 150 links wide within portion 4; boundary road 150 links and 100 links wide separating portion 4 from portion 19 and portion 5 (parish of Carlisle); reserved roads 100 links wide within portions 3, 7, 6, 5, 1, and 9; boundary roads 100 links wide separating portion 3 from portion 7 and east and north of portion 8; boundary roads 100 links wide separating portion 5 from portions 6 and 1; reserved road of variable width within portion 6, parish of Butheroo.

Boundary road 100 links wide north of portions 20 and 19, exclusive of part covered by the Dunedoo to Coonabarrabran railway line; a strip 100 links wide embracing road in use through R. 50,178 from Sale (R. 50,179 from Lease generally) for access, south-westerly to the Castlereagh River, parish of Moorangoorang.

Reserved road 150 links wide within portion 102; boundary road 150 links wide separating portions 102, 92, and 21, from portions 98 and 89, exclusive of part covered by the Wallerawang to Coonabarrabran railway line, and part already public road, parish of piambra, parishes of Butheroo, Moorangoorang and Piambra, county of Napier, Land District of Coonabarrabran, Coolah Shire.
[Roads 1924-277-3]

Note.—This notification is in lieu of and supersedes that published in Government Gazette of 16th January, 1925, folio 295.

North-street from Caalong-street to Main-street; Burrawang-street, from Meryla-street to Main-street; parts of West-street, Meryla-street, Camp-street, and East-street from South-street to Hoddle-street; Caa-

long-street, from Congewoi-street to Hoddle-street, village of Robertson, parish of Yarrawa, county of Camden, Land District of Moss Vale, Wingecarribee Shire.
[Roads 1924-255-9]

NOTE.—This notification is in lieu of and supersedes that published in Government Gazette of 16th January, 1925, folio 295.

A strip 150 links wide to include road in use on the east boundary of portion 47, and north boundary of portion 46 (parish of Bygalore), extending from the reserved road within portion 47 to the intersecton of Euglo and Wattle streets, village of Weja, parish of Bygalore and village of Weja, county of Gipps, Land Districts of Condobolin and Wyalong, Lachlan and Bland Shires.
[Roads 1924-417-6]

NOTE.—This notification is in lieu of and supersedes that published in Government Gazette of 16th January, 1925, folio 295.

Boundary road 1 chain wide separating portion 113, end of road, and portion 166 from portions 108 and 109; reserved road 1 chain wide within and adjoining the southern boundary of portion 112; boundary road 1 chain wide south of end of road and portion 181, parish of Castlereagh, county of Hume, Hume Shire.
[Roads 1924-691-2]

NOTE.—This notification is in lieu of and supersedes that published in Government Gazette of 23rd January, 1925, folio 474.

Boundary road 100 links wide south of portions 239 and 240; boundary roads 100 links wide north of portions 180 and 181, south of portions 182 and 183, and east of portions 184 to 189 inclusive; boundary roads 100 links wide north-east and south-west of portions 206 to 213 inclusive, north-east, and east of portion 219, north-west of portion 220, end of lane, and portion 222, and south of portions 218, 219, end of road, and portions 221, end of lane, and portion 225, parish of Rylstone, county of Roxburgh (Kandos Urban Area), Rylstone Shire.
[Roads 1911-964-16]

NOTE.—This notice is in lieu of and supersedes that published in Government Gazette of 8th September, 1922, folio 4994.

Part of road 150 links wide known as Cherry-street from the north-west corner of section 37 northerly to the north-east corner of section 43, town of West Ballina, parish of Ballina, county of Rous, Municipality of Ballina.
[Roads 1922-11-10]

NOTE.—This notice is in lieu of and supersedes that published in Government Gazette of 8th September, 1922, folio 4994.

Boundary road 100 links wide east of portion 5, parish of Coffin Rock, county of Mitchell, Kyeamba Shire.
[Roads 1920-215-15]

NOTE.—This notice is in lieu of and supersedes that published in Government Gazette of 8th September, 1922, folio 4994.

The part of boundary road 100 links wide separating portion 83 from portion 4 (part) included in survey, and necessary to preserve continuity of proposed road,—as shown on plan R. 14,314-1,603, parish of Denman, county of Brisbane, Muswellbrook Shire.
[Roads 1920-374-9]

NOTE.—This notice is in lieu of and supersedes that published in Government Gazette of 8th September, 1922, folio 4994.

The road 100 links wide within portions 78 and 68 (rem.), and separating part of portion 78 from part of portion 69 extending from private subdivision road within portion 69 north-easterly; and thence northerly to road (R. 5,912-1,603) within portion 68 rem.,—as shown on plan catalogued C. 2,491-1,507, parish of Irvine, county of Cook, Blue Mountains Shire.
[Roads 1922-534-4]

NOTE.—This notice is in lieu of and supersedes that published in Government Gazette of 8th September, 1922, folio 4994.

Road in use 110 links wide within the boundaries of allotment 10, section 26, town of South Grafton, parish of Southampton, county of Clarence, Municipality of South Grafton,—as shown on plan catalogued G. 95-1,359.
[Roads 1922-366-2]

NOTE.—This notice is in lieu of that published in Government Gazette of 22nd September, 1922, folio 5235.

Boundary road 3 chains wide separating portions 49 and 51 (and end of road 3 chains wide between portions 49 and 36) from portions 9 and 25 (and end of road); boundary road 1 chain wide separating portion 25 from portion 29, parish of Mugincoble, county of Ashburnham, Goobang Shire.
[Roads 1922-120-7]

NOTE.—This notice is in lieu of and supersedes that published in Government Gazette of 29th September, 1922, folio 5356.

Boundary roads 100 links wide south of portions 21 and 34, parish of Weridgery, counties of Kennedy and Ashburnham, south of portions 28 and 15, parish of Limestone, counties of Kennedy and Ashburnham; reserved road 150 links wide through portion 96; boundary road 150 links wide south of portion 114; reserved road 150 links wide through portion 112; boundary road 150 links wide south of portions 112 and 111 (part); reserved road 150 links wide through portions 111, 110, 109 and 108; boundary roads 150 links wide south of portions 70, 60 and 36, parish of Goonumbla, extending in all from the south-western corner of portion 21, parish of Weridgery, counties of Kennedy and Ashburnham, to the Bulgandramine-Parkes road, parish of Goonumbla, county of Ashburnham, Goobang Shire.
[Roads 1909-377-28]

NOTE.—This notice is in lieu of and supersedes that published in Government Gazette of 13th October, 1922, folio 5587.

Boundary road 1 chain wide south of portions 26, 27, end of road, portions 52 and 51, and end of road, parish of Brookong; boundary road 1 chain wide south of portions 22 and 21 (part), parish of Hebden, county of Urana, Lockhart Shire.
[Roads 1922-417-5]

NOTE.—This notice is in lieu of and supersedes that published in Government Gazette of 20th October, 1922, folio 5675.

The branch reserved road 200 links wide (bearing north-easterly) within portion 8, parish of Gullengambel, county of Gordon, Talbragar Shire.
[Roads 1921-391-6]

The road in use 150 links wide within Travelling Stock Reserve 25,231, and within part of Travelling Stock Reserve 25,230, extending from north-eastern boundary of portion 62 northerly to the boundary of the Municipality of Forbes, parish of Waayourigong, county of Forbes, Jemalong Shire.
[Roads 1921-827-5]

NOTE.—This notice is in lieu of and supersedes that published in Government Gazette of 3rd November, 1922, folio 5911.

The designed unmeasured boundary road 3 chains wide east of portions 113, 114, and end of road; portions 41, 142, 42, 110, and end of road, parish of Uri, county of Boyd.

The boundary road 3 chains wide east of portions 5, end of road, 13, 33, 16, end of road, 27, 61, end of road, 60, end of road, and 59; boundary road north of portion 46, and end of road, parish of Ugobit, county of Boyd.

Boundary road separating portion 131 from portions 121, end of road, 125 and 124; lane south-west of portions 183, 184, 185 and 186 (part); boundary road south of portions 190, 191, 189, 187, and 188; lane south of portions 219, 220, 192 to 197 and 199; boundary road south of portions 222, 221, 206, 205, 204, 203, 202 and 201; lanes south of portions 226 to 233, and allotment 6, section 83, west of portion 234, north-west of portions 235 and 236, west of portion 246, and north-west of portions 248 to 251 inclusive; boundary road south of portions 242, 240, 239, 238, 237, and south-west of end of lane, and portion 236; boundary road south-west of portions 254, 253, 252, end of lane, and 251; lane south-west of portions 243, 244 and 245; boundary road north of portions 178, 74, 162, 87, 88 and 94, parish of Waddi, county of Boyd, Murrumbidgee Shire.
[Roads 1921-634-8]

NOTE.—This notice is in lieu of and supersedes that published in Government Gazette of 17th November, 1922, folio 6124.

Boundary road of variable width separating portion 204 from portions 17, 18, and 193, parish of Dunoon, county of Rous, Terania Shire.
[Roads 1922-441-5]

NOTE.—This notice is in lieu of and supersedes that published in Government Gazette of 17th November, 1922, folio 6124.

Road in use 1 chain wide through portion 73 (reserve 2,275 from sale for access); boundary road east of portion 63, north of portion 72, parish of Goombargana, and north and east of portion 32, parish of Gibson.

Boundary roads east and south of portion 142, and east of portion 143, parish of Burrumbuttock, county of Hume.

Boundary road north of portion 235, east of reserved road within that portion, reserved road within portion 235; boundary road east of portion 192; reserved road within portion 113, and part of boundary road in continuation thereof south of portion 113, parish of Gerogery, county of Goulburn.

Boundary road west of portions 63 and 66; boundary road north and west of portion 83; boundary roads south of portions 124, 126, 53, 71, 43, 83, 77, 78, 79 and 80; boundary roads south of portions 82 and 18, west of Great Southern Railway line; boundary road east of portion 107 and 108, parish of Yambla, and continuation southerly to portion 35, parish of Jindera, county of Goulburn.

Boundary road east of portions 35 and 34, parish of Jindera, county of Goulburn, Hume Shire.
[Roads 1922-409-5]

Note.—This notice is in lieu of and supersedes that published in Government Gazette of 17th November, 1922, folio 6124.

All roads (streets and lanes) within the boundaries of the areas appropriated and resumed by Gazettes of 5th and 12th December, 1919, respectively, "for the purpose of the Housing Act, 1912," for a Housing Scheme at Gladesville, together with that part of Gladesville-road (Creek-street) north of such areas and Mary-street; that part of Mary-street extending from Gladesville-road southerly to Tarban Creek; and the whole of Manning-road extending from Great Northern road generally north-easterly to Gladesville-road, parish of Hunter's Hill, county of Cumberland, Municipality of Hunter's Hill.
[Roads 1922-565-6]

Note.—This notice is in lieu of and supersedes that published in Government Gazette of 24th November, 1922, folio 6236.

The unmeasured road within R. 34,927 for Public Recreation, notified 13th September, 1902, extending from the junction of Fitzroy and Erskine streets, town of Dubbo, to the Dubbo-Cobborah road.

The dedicated road to be 2 chains wide, and to embrace the road as constructed and in use, parish of Dubbo, county of Lincoln, Municipality of Dubbo.
[Roads 1922-255-6]

Note.—This notice is in lieu of and supersedes that published in Government Gazette of 15th December, 1922, folio 6581.

Boundary road 1 chain wide separating portions 114 and 58 from portions 47, 48, 49, and 50; and that part of boundary road 1 chain wide separating end of road and portion 47 from portions 44 and 45 north of the reserved road through portion 45; also the road 1 chain wide from boundary road south of portion 58 through travelling stock reserve 22,252, notified 23rd February, 1895, to the Tenterfield-Severn road,—as shown on plan catalogued R. 14,778-1,603, parish of Severn, county of Gough, Severn Shire. (This dedication withdraws an area of 12 acres from Ranger's Valley O.L. No. 198.)
[Roads 1920-702-10]

Note.—This notice is in lieu of and supersedes that published in Government Gazette of 15th December, 1922, folio 6581.

Boundary road 200 links wide north of portion 71; boundary road 150 links wide north of portions 73 and 74, parish of Goorianawa, county of Baradine, Coonabarabran Shire.
[Roads 1922-248-6]

Note.—This notice is in lieu of and supersedes that published in Government Gazette of 5th January, 1923, folio 59.

Boundary road 1 chain wide south of portion 121; end of road, portions 111, 110, end of road, and portions 117 and 64 (part), parish of Auburn Vale, county of Hardinge, Bannockburn Shire.
[Roads 1921-853-6]

Note.—This notice is in lieu of and supersedes that published in Government Gazette of 5th January, 1923, folio 59.

Road 113·64 links (75 feet) in width, and known as Warner's-avenue, extending south-easterly from Blair-street to Campbell-parade,—shown on plan catalogued R. 14,802-1,603, parish of Alexandria, county of Cumberland, Municipality of Waverley.
[Roads 1921-589-10]

Note.—This notice is in lieu of and supersedes that published in Government Gazette of 2nd February, 1923, folio 626.

The reserved road within portion 61, the part of boundary road on south of portion 15, east of public reserved road within portion 20; also the remnant part of reserved road within portion 15, included in the survey and in continuity of road R. 15,626-1,603, parish of Millie, county of Pottinger, Liverpool Plains Shire.
[Roads 1923-774-20]

Boundary road 2 chains wide south of portions 35 and 36; also that part of boundary road 2 chains wide south of portion 37, east of part already declared a public road, parish of Bingar, county of Cooper, Carrathool Shire.
[Roads 1922-820-6]

Note.—This notice is in lieu of and supersedes that published in Government Gazette of 13th April, 1923, folio 1879.

Reserved road 1 chain wide within portion 178; designed reserved roads within portions 131 and 155; boundary road 1 chain wide west of portion 49, exclusive of that part within the Railway Commissioners' land; together with part of boundary road necessary to preserve continuity, parish of Bexhill, county of Rous, Terania Shire.
[Roads 1922-717-4]

Note.—This notice is in lieu of and supersedes that published in Government Gazette of 13th April, 1923, folio 1879.

Boundary road 1 chain wide separating portions 46, 24, and 43, from portions 47, 45, and 44, parish of Bull Plain, county of Denison, Coreen Shire.
[Roads 1922-697-4]

Note.—This notice is in lieu of and supersedes that published in Government Gazette of 13th April, 1923, folio 1879.

Boundary road 200 links wide separating portions 123 and 117, from portions 115 (part), 122 and 113, parish of Galargambone, county of Gowen, Wingadee Shire.
[Roads 1922-635-4]

Note.—This notice is in lieu of and supersedes that published in Government Gazette of 13th April, 1923, folio 1879.

Reserved roads 1 chain wide within portions 68, 65, 74, 66, and 75; reserved road 1 chain wide within portion 80, extending southerly from south boundary of portion 75, together with part of boundary road necessary to preserve continuity, parish of Terraban, county of Bligh, Coolah Shire.
[Roads 1922-580-6]

Note.—This notice is in lieu of and supersedes that published in Government Gazette of 13th April, 1923, folio 1879.

Boundary road 1 chain wide south of portion 80; reserved roads 1 chain wide within portions 93, 94, 107, and 106, extending from south-east corner of portion 80 to eastern boundary of portion 106; reserved roads 1 chain wide within portions 11, 72, 121, 73, and 93, extending from western boundary of portion 11, to the reserved road aforesaid within portion 93, including part of boundary road east of portion 94, necessary to preserve continuity, parish of Bungambil, county of Ashburnham, Goobang Shire.
[Roads 1922-572-3]

Note.—This notice is in lieu of and supersedes that published in Government Gazette of 13th April, 1923, folio 1879.

Boundary road 3 chains and 1 chain wide north of portion 131; boundary roads 1 chain wide west and south of portion 171; boundary road 1 chain wide east of portion 79, parish of Yarrari, county of Nandewar, Liverpool Plains Shire.
[Roads 1922-3-7]

Note.—This notice is in lieu of and supersedes that published in Government Gazette of 13th April, 1923, folio 1879.

Boundary road 1 chain wide separating portions 111 (part), and 168, parish of Dubbleda, from portions 122, 124 (part), and 128, parish of Gullendaddy; boundary road 1 chain wide separating portions 168, 229, 116, end of road, portions 165 and 167, from portions 178 and 177, parish of Dubbleda; boundary road 1 chain wide separating portions 176 and 182 from portions 175 and 285, parish of Gunnedah, county of Pottinger, Liverpool Plains Shire.
[Roads 1921-704-6]

Note.—This notice is in lieu of and supersedes that published in Government Gazette of 13th April, 1923, folio 1879.

Reserved road 150 links wide within portion 183, extending from north-west corner of portion 9, and its extension 150 links wide south-westerly to the north-east corner of portion 3, parish of Eualdrie, county of Forbes, Weddin Shire.
[Roads 1910-4-16]

Note.—This notice is in lieu of and supersedes that published in Government Gazette of 13th April, 1923, folio 1879.

Road widening of variable width at intersection of Wattle-street and Pyrmont Bridge road, as shown on plan catalogued Ms. 5,760 Sy., City of Sydney, parish of St. Andrew, county of Cumberland, Municipality of Sydney.
[Roads 1922-899-6]

NOTE.—This notice is in lieu of and supersedes that published in Government Gazette of 27th April, 1923, folio 2033.

Boundary road 3 chains wide north of portion 8, end of road, portions 14, 15, end of road, portions 9, 16 and 17; reserved road 3 chains wide within portion 19; boundary road 3 chains wide north of portions 6 and 5 west of North-Western Railway Line, parish of Coorong.

Boundary road 1 chain wide east of portions 6 (rem.) and west of 10 (rem.) south of Travelling Stock Reserve 40,593; boundary road 3 chains wide generally south-west of portions 12 (rem.) 11 (rem.), end of road, 13 (rem.), 14 (rem.), 95 (rem.), 83 (rem.), and 76 (rem.), parish of Myall Hollow.

Boundary road 3 chains wide generally south-west of portions 43 (rem.), 44 (rem.), 118, 59, end of road, portions 60, 61, 62, end of road; portions 63, 64 65, end of road, and portion 97; reserved roads 3 chains and 2 chains wide within portion 106, parish of Edgeroi, county of Jamison, Namoi Shire.
[Roads 1922-151-7]

NOTE.—This notice is in lieu of and supersedes that published in Government Gazette of 1st June, 1923, folio 2514.

Reserved roads 1 chain wide within portions 42 and 35; boundary road 1 chain wide south of end of road and portion 14; boundary roads 1 chain wide north, south, east, and west of portion 50; boundary roads 1 chain wide north of portions 67 and 68, parish of Terraban, county of Bligh, Coolah Shire.
[Roads 1922-836-4]

NOTE.—This notice is in lieu of and supersedes that published in Government Gazette of 8th June, 1923, folio 2620.

Reserved road 2 chains wide within portion 54; boundary road 2 chains wide west of portions 24 and 29; reserved road 2 chains wide within portion 33; boundary road 2 chains wide east of portions 33 (part), end of road, 35, 39, and 45, parish of Wingebar.

Boundary road 2 chains wide west of end of road, portions 94, end of road, 95, and 81; boundary road 2 chains wide south of portion 101; boundary roads 2 chains wide west and south of portion 83; boundary roads south of end of road and portion 84; boundary roads west and on extreme south of portion 79, parish of Mellerstain.

Boundary roads 2 chains wide west and south of portion 20; boundary road 2 chains wide south of end of road and portion 48, parish of Haddon Rig, county of Gregory, Marthaguy Shire.
[Roads 1922-806-3]

NOTE.—This notice is in lieu of and supersedes that published in Government Gazette of 8th June, 1923, folio 2620.

Reserved road 1 chain wide within portions 219 and 220, parish of Berrembed, county of Bourke, Yanko Shire.
[Roads 1922-217-8]

NOTE.—This notice is in lieu of and supersedes that published in Government Gazette of 15th June, 1923, folio 2719.

Boundary roads 1 chain wide separating portions 84, 238, and 140 from portions 47, end of road, 180, end of road, and 139; road in use 1 chain wide, through Trigonometrical Reserve 131, from south-east corner of portion 140 to north-west corner of portion 89; boundary road north of portion 89; road in use, 1 chain wide, separating portions 40 and 145 from aforesaid Trigonometrical Reserve and portion 176; boundary road 1 chain wide separating portions 145, 19, end of road, 17, an area of 51 acres 3 roods ex. Sch. 152 and 64 from portions 45, 167, 172, end of road, 102, end of road, 88 and 65; boundary road, 1 chain wide, between portions 206 and 208 easterly to eastern side of reserved road, through portion 208; reserved roads 1 chain wide within portions 208, 207, 209, 211, and 210, extending from north-west corner of portion 208 to the public road east of portion 210, parish of Moolarben, county of Phillip, Meroo Shire.
[Roads 1922-656-5]

NOTE.—This notice is in lieu of and supersedes that published in Government Gazette of 29th June, 1923, folio 2884.

Boundary road 1 chain wide north of portion 1 and 2 and end of closed road, parish of Coffin Rock, county of Mitchell, Kyeamba Shire.
[Roads 1923-214-3]

NOTE.—This notice is in lieu of and supersedes that published in Government Gazette of 27th July, 1923, folio 3417.

Boundary road 2 chains wide north of portion 16 and end of road; boundary roads, variable, and 2 chains in width, north and east of portion 18, parish of Lethington, county of Sturt, Carrathool Shire.

(This notification withdraws an area of 24 acres 1 rood from Annual Lease 68-14 Hay.)
[Roads 1922-840-7]

NOTE.—This notice is in lieu of and supersedes that published in Government Gazette of 3rd August, 1923, folio 3522

Road in use 100 links wide through Aborigines Reserve No. 27,957 extending southerly from the south boundary of portion 58 at a point 12 feet south of the south-east corner of allotment 759 of Karuah Estate, being a private subdivision of part of portion 58, to the north-west corner of portion 118; boundary road 100 links wide north of portion 118, and end of road; boundary road 150 links wide west of portions 122 to 127 inclusive; road in use 150 links wide extending south-easterly and southerly from the south-west corner of portion 127 to north-east corner of portion 153; boundary road 150 links wide east of portion 153, parish of Tarean, county of Gloucester, Port Stephens Shire.

(This notification withdraws an area of about 3 acres 2 roods from Annual Lease 20-5.)
[Roads 1922-687-7]

NOTE.—This notice is in lieu of and supersedes that published in Government Gazette of 10th August, 1923, folio 3611.

Part of the road, 100 links wide, from Milton to Ulladulla, south of Ulladulla General Cemetery, parish and Municipality of Ulladulla, county of St. Vincent,—as shown on plan catalogued R. 15,188-1,603.
[Roads 1922-786-7]

NOTE.—This notice is in lieu of and supersedes that published in Government Gazette of 17th August, folio 3708.

Boundary road 100 links wide separating portions 76, 77, 89, 90, end of closed road, and portion 130 from portions 81, 82, end of closed road, portions 92, 91, end of closed road, and portion 131 parish of Bowna, county of Goulburn, Hume Shire.
[Roads 1921-234-15]

NOTE.—This notice is in lieu of and supersedes that published in Government Gazette of 24th August, 1923, folio 3789.

Part of road from Wommin Bay to Cudgen Headland, extending from road R. 14,483-1,603, to north-east corner of portion 59, parish of Cudgen, county of Rous, Tweed Shire,—as shown on plan catalogued R. 15,144-1,603.
[Roads 1922-48-10]

NOTE.—This notice is in lieu of and supersedes that published in Government Gazette of 24th August, 1923, folio 3789.

Boundary road 1 chain wide west of portion 39, parish of Narira, county of Dampier, Mumbulla Shire.
[Roads 1923-417-3]

NOTE.—This notice is in lieu of and supersedes that published in Government Gazette of 31st August, 1923, folio 3866.

Boundary road 1 chain wide separating portions 116, 115 and 114 from portions 110, 111, 2 and 8; reserved road 1 chain wide within portion 113; reserved roads 150 links wide within potions 102 and 88, parish of Goobang, county of Ashburnham, Goobang Shire.
[Roads 1923-424-3]

NOTE.—This notice is in lieu of and supersedes that published in Government Gazette of 31st August, 1923, folio 3866.

Bounday road separating portions 132, 225, 15, 16 and 4 from portions 5 (part), 97, 102, 109 and 111 (part); reserved road within portion 115 (parish of Gerogery, county of Goulbun), reserved roads within portions 73 and 72; road in use 1 chain wide along part of the east and whole of south boundaries of portion 3, parish of Castlestead, county of Hume, Hume Shire.
[Roads 1923-378-3]

NOTE.—This notice is in lieu of and supersedes that published in Government Gazette of 31st August, 1923, folio 3866.

Reserved roads 1 chain wide within portions 31 and 32; reserved road 1 chain wide within portion 42; and reserved road 1 chain wide within portion 118, extending from the northern boundary of portion 31 to the eastern boundary of portion 118, parish of Numbugga, county of Auckland, Mumbulla Shire.
[Roads 1923-318-3]

Note.—This notice is in lieu of and supersedes that published in Government Gazette of 31st August, 1923, folio, 3866.

Part of boundary road 150 links wide west of portion 28 south of public road through that portion, parish of Bandon, county of Forbes, Jemalong Shire.
[Roads 1923-317-3]

Note.—This notice is in lieu of and supersedes that published in Government Gazette of 31st August, 1923, folio 3866.

Road 150 links and variable in width, being an extension of Orlando-street to Ocean-street, town of Coff's Harbour, parish of Coff, county of Fitzroy, Dorrigo Shire,—as shown on plan catalogued R. 15,200-1,603.
[Roads 1922-910-8]

Note.—This notice is in lieu of and supersedes that published in Government Gazette of 31st August, 1923, folio 3867.

Boundary road 1 chain wide east of portions 25, 47, 16, 26 and 32, parish of Bora, county of Arrawatta, Ashford Shire.
[Roads 1922-620-11]

Note.—This notice is in lieu of and supersedes that published in Government Gazette of 31st August, 1923, folio 3867.

Boundary road separating portions 127 and 129 from portions 128, 302, and 303; boundary road separating Public Recreation Reserve (dedicated 18th January, 1884), end of public road, portions 243 and 244 from portions 236, 237, 245 and 238; parts of reserved roads within portions 73 and 91 not already public roads; boundary road separating portions 200, 201, end of road, 207 to 211 inclusive from portions 218 to 222 inclusive, 228, 229, and 230; road in use through camping reserve 676, extending north-easterly from public road R. 7,212-1,603 to boundary road south of portion 89; part of boundary road (south of portion 89) between last-described road and public road R. 9,694-1,603; parts of boundary roads south of portions 23 and 22 not already public roads; part of boundary road east of portion 29 north from public road R. 6,428-1,603; within that portion, parish of Brogo, county of Auckland, Mumbulla Shire.
[Roads 1922-601-7]

Note.—This notice is in lieu of and supersedes that published in Government Gazette of 31st August, 1923, folio 3867.

[7600] Sydney, 31st July, 1925.

NOTIFICATION OF CLOSING OF UNNECESSARY ROADS.

I, Sir Dudley Rawson Stratford de Chair, Admiral in the Royal Navy, Knight Commander of the Most Honourable Order of the Bath, Member of the Royal Victorian Order, Governor of the State of New South Wales and its Dependencies, in the Commonwealth of Australia, with the advice of the Executive Council, in pursuance of the provisions of section 20, Public Roads Act, 1902, hereby declare the roads hereunder described, which are now no longer required, to be closed, and that the lands comprised therein shall be freed and discharged from any right of the public or any person to the same as highways.

D. R. S. de CHAIR,
Governor.

P. F. LOUGHLIN, Minister for Lands.

Descriptions.

Parts of boundary road south of portion 83, east and west of reserved road within portions 83 and 84; reserved road within portion 75, parish of Glenbog, county of Wellesley, Monaro Shire.
[Roads 1925-181]

The unnecessary parts of roads known as Gregadoo and Humula streets as now included within the measurement of portion 205 of 2 acres 3 roods 3 perches, town of Ladysmith, parish of Tywong, county of Wynyard, Kyeamba Shire.
[Roads 1925-212-2]

Unnecessary boundary road south-east of portion 13, parish of Bora, county of Arrawatta, Land District of Warialda, Ashford Shire.
[Roads 1924-908]

The unnecessary part of reserved road within portion 375 south of dedicated public road R. 14,402-1,603, parish of Terranora, county of Rous, Tweed Shire.
[Roads 1925-254-2]

The unnecessary reserved road within portion 7, now 25, parish of Cowal, county of Clyde, Marthaguy Shire.
[Roads 1925-246-1]

The unnecessary reserved road 100 links wide traversing original portion 121, and the unnecessary boundary road 100 links wide on the east of an area of 5 acres measured for Water Reserve, all now included in amended portion 121 of 176 acres 1 rood and portion 125 of 150 acres, parish of Veech, county of Gordon, Macquarie Shire.
[Roads 1925-92-3]

The road south of portion 530, and its westerly continuation to the south-east corner of portion 549, as now included in an area designed for disposal by the Water Conservation and Irrigation Commission, parish of Yarangery, county of Cooper, Yanko Shire.
[Roads 1925-239-1]

The unnecessary boundary roads north and west of portion 2A, north of portions 5A and 6 and the unnecessary public road R. 126A-1,603, within portion 61, parish of Holsworthy, county of Cumberland, Liverpool Municipality.
[Roads 1924-820-9]

The unnecessary part of road adjoining the north-western boundary of the Roman Catholic portion of the General Cemetery at Cootamundry, parish of Cootamundry, county of Harden, Cootamundra Municipality.
[Roads 1925-282-2]

The unnecessary reserved public road through portion 28, parish of Gamboola, county of Wellington, Molong Municipality.
[Roads 1925-231-2]

The unnecessary parts of road known as Adams-street, north and south of the railway, village of Mangoplah, county Mitchell, Kyeamba Shire.
[Roads 1924-1,051-3]

[7599] Sydney, 31st July, 1925.

ALIGNMENT AND ALTERATION OF ALIGNMENT OF STREETS.

I, Sir Dudley Rawson Stratford de Chair, Admiral in the Royal Navy, Knight Commander of the Most Honourable Order of the Bath, Member of the Royal Victorian Order, Governor of the State of New South Wales and its Dependencies in the Commonwealth of Australia, with the advice of the Executive Council, do hereby notify that in accordance with the provisions of section 27, Public Roads Act, 1902, the alignment and alteration of alignment of the carriage and footways of the undermentioned streets as set out and defined according to the respective plans of such alignments shall for the purpose of the Local Government Act, and all Ordinances relating to the alignment of streets or public places, be set out and defined, and that consequently it will not be lawful for any person to erect any buiding within the said distances so set forth from the kerbstone or the exterior edge of the said footways as delineated on the plans catalogued P. and S. 11-2,167, G. 16-2,499, and H. 2-2,622, which have been approved in conformity with the firstmentioned Act, and which said plans are kept in the Department of Lands, Sydney, for inspection by the public.

D. R. S. de CHAIR,
Governor.

P. F. LOUGHLIN,
Minister for Lands.

Descriptions.

Municipality of Granville.

Granville-parade, south from Merrylands-road to south boundary of lot 339, deposited plans 10,444, width of carriage-way, 34 feet and variable at northern and southern ends, width of each footway 12 feet and 4 feet and variable at southern end, total—50 feet and variable at northern end,—fences encroach. This is an alteration of a previous alignment shown on plan G. 3-2,499 L.F. Parish of St. John, county of Cumberland, Municipality of Granville,—as shown on plan catalogued G. 16-2,499.
[Roads 1924-94-6]

Blue Mountains Shire.

Bathurst-road, from Overbridge at Hazelbrook Railway Station to a point about 4½ chains north-westerly, width of carriageway, variable, width of footway 12 feet and variable (south-western side only)—total width, variable. This is a proposed alteration of a previous alignment shown on plan catalogued H.L. 2,622. Parish of Woodford, county of Cook, Hazelbrook Urban Area, Blue Mountains Shire,—as shown on plan catalogued H. 2,2,622.
[Roads 1922-935-16]

Municipality of Prospect and Sherwood.

Church-street, from Woodville-road to Raymond-street, width of carriageway, 42 feet and variable, width of each footway 12 feet, total, 66 feet and variable,—fences and buildings encroach. A part, eastern side, at the crossing of Beckett's Creek, is excluded.

The Parade, from Junction-street to Raymond-street, width of carriageway, variable, width of each footway 12 feet and 4 feet—total, variable,—fences encroach. Parish of St. John, county of Cumberland,—as shown on plan catalogued P. & S. 1112,617.
[Roads 1923-437-16]

---

[631] Sydney, 31st July, 1925.

PUBLIC GATES ACT, 1902.

IT is hereby notified that, in accordance with the provisions of the Public Gates Act, 1902, permission has been granted to George Bird Corrick to erect a gate in the position hereunder described.
[Roads 1925-14-7]

P. F. LOUGHLIN, Minister for Lands.

DESCRIPTION.

Across public road from Mount Harris to Warren near the most southerly corner of portion 141 of 57 acres 2 roods, parish of Umangla, county of Ewenmar, Municipality of Warren.

Gate to be erected to be a twelve (12) netting one, and a formation to be effected each side of the gate at least eleven (11) feet in length.

---

[632] Sydney, 31st July, 1925.

APPLICATION FOR THE CLOSING AND PURCHASE OF ROADS, &c.

NOTICE is hereby given that application has been made under the Public Roads Act, 1902, for the closing and purchase of the roads, &c., described in the Schedule hereunder, and that it is intended to close same, unless valid objections are found to exist.

Any person desiring to lodge objections should forward the same in writing, addressed to the Minister for Lands, within one month from date of this notice.

P. F. LOUGHLIN, Minister for Lands.

SCHEDULE.

Road Purchase 1924-257, William James Sheil, 16 a. 1 r. 10 p. The whole or parts of certain roads (streets) specified hereunder in the Merlya Estate subdivision, shown on Deposited Plan 1,002, and provided in a private subdivision of portions 31, 40, 30 and 29: The whole of Augustus, Frederick, Park and York streets, part of William-street southerly from southern boundary of lot 1, section 3, part of George-street easterly from Spencer-street, part of Macquarie-street easterly from Hunter-street, part of Hunter-street generally southerly from southern boundary of land (part lot 5, section 13), comprised in Certificate of Title, volume 3,745, folio 157, parish of Bong Bong, county of Camden, Land District of Moss Vale, Wingecarribee Shire.
[Roads, 1924-1,036-5]

Road Purchase 1925-3, A. H. Colyer, 1 a. 2 r. Boundary road 100 links wide separating portion 6 from portion 45 (part), parish of Minjary, county of Wynyard, Land District of Tumut, Gadara Shire.
[Roads 1925-23-4]

Road Purchase 1925-79, Samuel Spears, 3 roods. The part of road (Trelanvean-street) 100 links wide lying between East-street and Bent-street, town of Dubbo, parish of Dubbo, county of Gordon, Land District of Dubbo, Talbragar Shire.
[Roads 1925-277-3]

Road Purchase 1924-266, E. E. Lamrock, 1 acre. The part of reserved road 100 links wide within portion 66 east of public road R. 3,363-1,603, parish of Kurrajong, county of Cook, Land District of Windsor, Cole Shire.
[Roads 1924-870-5]

Road Purchase 1924-262, Isabella Monk, 3 a. 3 r. 28 p. Boundary road 200 links wide separating portion 9 from portion 5, parish of Momo, county of Narromine, Land District of Dubbo, Timbrebongie Shire.
[Roads 1924-1,033-3]

Road Purchases 1924-152, and 1925-97, J. A. Barrett and P. Brown, junior, 23 a. 3 r. 19 p. The most northerly reserved road 100 links wide within portion 28; boundary road 100 links wide separating portion 72 from portions 28 and 37; the part of boundary road 100 links wide south of portion 62 extending from the south-east corner of portion 62 westerly to the eastern side of public road within portion 37; reserved road 100 links wide within portion 146, commencing at the southern side of a reserved road running generally north-easterly through that portion, and extending generally southerly and then north-westerly to the western boundary of portion 146, including the small branch road running generally south-easterly to the western boundary of portion 57; reserved road about 200 links and variable in width within and adjoining a southern boundary of portions 57 and 146; the part of boundary road 100 links wide separating portions 32 and 29 from portions 28 and 33 south from a point 1 chain south from the north-western corner of portion 32; reserved road 100 links wide within portion 73; boundary road 100 links wide separating portion 146 from portion 29, parish of Colombo, county of Auckland, Land District of Bega, Mumbulla Shire.
[Roads 1924-632-6]

Road Purchase 1925-35, Wm. and J. P. Ryan, 2 a. 0 r. 37 p. Boundary road 100 links wide separating portion 36 from portion 37, parish of Bowra, county of Raleigh, Land District of Bellingen, Nambucca Shire.
[Roads 1925-177-3]

Road Purchase 1925-2, J. J. Egan, 10 acres. Boundary road 100 links wide separating portions 8, 7, and end of road from portions 23, 24, 44 and 45 (part); boundary road 50 links wide separating portion 6 from portion 7; reserved road 100 links wide within portion 6, parish of Minjary, county of Wynyard, Land District of Tumut, Gadara Shire.
[Roads 1925-12-4]

---

[633] Sydney, 31st July, 1925.

PROPOSED CLOSING OF UNNECESSARY ROADS, &c.

NOTICE is hereby given that the Minister for Lands is of opinion that it is expedient to close, under the provisions of the 19th and 20th sections of the Public Roads Act, 1902, the roads, &c., hereunder described; and all persons interested are hereby called upon to set forth in writing, addressed to the Minister for Lands, within one month from date of this notice, any objections which may appear to them to exist to the closing of the same.

P. F. LOUGHLIN, Minister for Lands.

DESCRIPTIONS.

The unnecessary reserved road within portion 59, parish of Comboyne, county of Macquarie, Land District of Port Macquarie, Hastings Shire.
[Roads 1924-675-5]

The unnecessary boundary road separating portion 64 from portion 43 (part), parish of Innes, county of Macquarie, Hastings Shire.
[Roads 1925-533-1]

The unnecessary boundary road separating portions 12 and 13 (parish of Wardry) from portions 15 and 18 (part); also the unnecessary boundary road south of portion 18, parish of Milbee, county of Gipps, Lachlan Shire.
[Roads 1925-545-1]

The unnecessary part of original reserved road through portion 24, east of the reserved road provided in the amendment of that portion, parish of Toolevbuc, county of Wakool, Wakool Shire.
[Roads 1925-558-1]

Unnecessary reserved roads within portions 42 and 46, parish of Bodangora, county of Lincoln, Land District of Wellington, Cobbora Shire.
[Roads 1925-450-3]

Department of Lands.
Sydney, 31st July, 1925.

APPROACHING LAND SALES.

CROWN LANDS have been advertised in the Government Gazette for sale at the undermentioned places and dates:—

	Gazette No.
Barham—Monday, 31st August, 1925	91
Boggabri—Thursday, 27th August, 1925	100
Byron Bay—Thursday, 20th August, 1925 ...	97
Caroona—Saturday, 5th September, 1925 ...	100
Casino—Wednesday, 2nd September, 1925 ...	100
Gloucester—Saturday, 8th August, 1925 ...	91
Goulburn—Wednesday, 19th August, 1925 ...	97
Gundagai—Saturday, 15th August, 1925	91
Lake Cargelligo—Tuesday, 18th August, 1925	97
Muswellbrook—Thursday, 6th August, 1925	91
Temora—Tuesday, 1st September, 1925	100
Tumbarumba—Wednesday, 26th August, 1925	100
Wyalong—Wednesday, 5th August, 1925 ...	91
Young—Thursday, 20th August, 1925	97
Do Friday, 28th August, 1925	100

P. F. LOUGHLIN, Minister for Lands.

---

[626] Sydney, 31st July, 1925.

SURRENDER OF PART OF SCRUB LEASE.

IT is hereby notified that part of the undermentioned scrub lease has been surrendered as from 24th July, 1925.

P. F. LOUGHLIN, Minister for Lands.

Land District Narrandera; Carrathool Shire.

Parish Conapaira, county Cooper; Scrub Lease No. 83; area surrendered, 449 acres 2 roods, being the Crown Lands within the boundaries of portion 23. Plan C. 5,054-1,804.
[Leases 1925-13,339]

---

[625] Sydney, 31st July, 1925.

RESIDENTIAL LEASE—NOTICE OF GRANTING.

IT is hereby notified, for general information, that a residential lease has been granted of the land specified below, in accordance with the provisions of the Crown Lands Consolidation Act, 1913.

P. F. LOUGHLIN, Minister for Lands.

Land District Wellington; Macquarie Shire.

Parish Boduldura, county Wellington; Residential Lease No. 1924-5; portion 104 of 20 acres; annual rent, £2; value of Crown improvements, £2 17s. 6d.; term of lease, from 23rd June, 1925, to 22nd June, 1939; lessee, John Thomas McGovern; amount paid to Land Agent as deposit, survey fee and provisional rent, £2 9s. 4d.; amount applied as first years' rent, £2; amount credited towards survey fee, 9s. 4d.
[Leases 1925-11,628]

---

[663] Sydney, 31st July, 1925.

CANCELLATION OF AN ANNUAL LEASE.

NOTICE is hereby given that the undermentioned annual lease has been cancelled in accordance with the provisions of section 26A, subsection (4) Pastures Protection Act, 1912, the land leased being within reserve passed to the control of the Grafton Pastures Protection Board.

The lease terminates on the 31st October, 1925.

P. F. LOUGHLIN, Minister for Lands.

EASTERN DIVISION.

Land District of Grafton; Copmanhurst Shire.

Parish of Yarcalkiarra, county of Drake; Annual Lease No. 1915-1; area, 165 acres; annual rent, £2 15s.; holder, Lionel George Macarthur; reserve covering land leased—T.S. & C.R. 55,638.
[Papers—Leases 1925-13,075]

---

[664] Sydney, 31st July, 1925.

ERRATUM.

IT is hereby notified, for general information, that, in the notification of annual lease in the Government Gazette of 26th June, 1925, the county appearing as "Dowling" in respect of Annual Lease 25-4, Land District of Hillston, should have appeared as "Nicholson."

P. F. LOUGHLIN, Minister for Lands.

[635] Sydney, 31st July, 1925.

ALTERATION OF PURPOSE AND CONDITIONS OF A SPECIAL LEASE.

IT is hereby notified, for general information, that, the purpose of Special Lease 1919-22, Dubbo, parish Narran, county Lincoln, held by John William Yeo, has been altered from "Pig and Poultry farm, agriculture, and vegetable garden" to "Grazing." The conditions as notified in Government Gazette of 22nd July, 1921, are hereby revoked and the lease shall now be subject to subsections 1, 2, 4 to 20, and 23 of Regulation 106, notified 24th April, 1924, and to the following special condition:—The right is reserved to the public of free access along the bank of the watercourse adjoining the land.
[Leases 1925-12,380]

P. F. LOUGHLIN, Minister for Lands.

---

[655] Sydney, 31st July, 1925.

ADDITION OF AREA TO A SETTLEMENT LEASE.

IT is hereby notified, for public information, that, in pursuance of the provisions of section 164 of the Crown Lands Consolidation Act, 1913, the area shown below has been added to the Settlement Lease mentioned, and now forms part of such Settlement Lease; subject to the same conditions, provisions, exceptions, reservations and covenants contained in the original Settlement Lease.

P. F. LOUGHLIN, Minister for Lands.

Settlement Lease 370, Narrabri, Shire Walgett; area added, 20 acres; being portion 48, parish Oreel, county Jamieson. Existing area of lease, 2,560 acres; existing rent of lease, £48; annual rent of added area, 7s. 6d.; full area of lease, 2,580 acres; full annual rent of lease, £48 7s. 6d.; holder, Frederick Hunter Grace.
[Leases 1925-10,594]

---

[654] Sydney, 31st July, 1925.

FORFEITED HOLDINGS.

IT is hereby notified, for general information, that, in pursuance of the provisions of the Crown Lands Consolidation Act, 1913, the undermentioned holdings and all the rights attached to such holdings have become and are hereby forfeited for the reasons mentioned, but such forfeiture shall not take effect until the expiration of thirty clear days after this notification.

P. F. LOUGHLIN, Minister for Lands.

Land District Cooma; Monaro Shire.

Parish Montagu, county Beresford.
Crown-leases 1920-26 and 1920-48.
Portions 122 and 134.
Areas, 810 acres and 254 acres.
Holder, Edgar Arthur Scullin.
Rent, £5 1s. 3d. and £1 6s. 6d.
Reason for forfeiture—non-payment of rent.
[Papers—Leases 1925-9,442]

Land District Cootamundra; Illabo Shire.

Parish Bethungra, county Clarendon.
Crown-lease 1923-2.
Portion 48.
Area, 986 acres.
Holder, Daniel Ferdinand Arthur Bahlinger.
Rent, £4 2s. 2d.
Reason for forfeiture—non-payment of rent.
[Papers—Leases 1925-12,069]

Land District Gunnedah; Coonabarabran Shire.

Parish Girrawillie, county Pottinger.
Crown-lease 1922-2.
Area, 466 acres.
Holder, Andrew Ernest Bridge.
Rent, £1 9s. 2d.
Reason for forfeiture—non-payment of rent.
[Papers—Sales 1925-12,483]

Land District Moruya; Eurobodalla Shire.

Parish Clyde, county St. Vincent.
Crown-lease 1922-1.
Portions 14 and 15.
Area, 300 acres 2 roods.
Holder, Alice Lilian Gumley.
Rent, £2 10s. 1d.
Reason for forfeiture—non-payment of rent.
[Papers—Leases 1925-12,806]

Land District Albury; Hume Shire.
Parish Gerogery, county Goulburn.
Special Lease 1921-10.
Portion 239.
Area, 115 acres 3 roods.
Holder, Oliver Harold Cecil Collins.
Rent, £16 2s. 6d.
Reason for forfeiture—Non-fulfilment of conditions.
[Leases 1925-11,456]

Land District Dungog; Municipality Dungog.
Parish Dungog, county Durham.
Special Lease 1920-5.
Area, 7 acres.
Holder, The Council of the Municipality of Dungog.
Rent, £4.
Reason for forfeiture—Non-fulfilment of fencing conditions.
[Leases 1925-9,864]

---

[622] Sydney, 31st July, 1925.

APPLICATIONS TO PURCHASE LAND IN VIRTUE OF IMPROVEMENTS.

It is hereby notified that the persons mentioned below will be permitted to purchase, under section 62 of the Crown Lands Consolidation Act, 1913, the portions of improved land specified below.

1. The purchase-money must be paid into the State Treasury, Sydney, within three months from the date of the publication of this notice.

2. Payment of deed fee, £1 10s., and fixed stamp-duty, 1s., will be required before deed will be prepared.

3. Sale restricted to the surface and 50 feet below except in the case of Improvement Purchases 1925-5 and 1925-10, Maitland, in which the depth is 25 feet.

4. The purchaser will have no claim against the Crown in the event of subsidence taking place as the result of mining operations carried on under any existing lease, or to be carried on under any lease hereafter granted.

P. F. LOUGHLIN, Minister for Lands.

Land District of Maitland.

Improvement Purchase 1925-3, parish Stanford, county Northumberland, Cessnock Shire, village of Neath; allotment 13 of section 10; area, 1 rood; holder, William Hubert Boyce; date of payment of deposit to Crown Land Agent, 14th January, 1925; appraised value of land, £15; paid to Treasury, £1; deducted from deposit as ad valorem stamp-duty, 7s. 6d.; credited towards purchase-money, 12s. 6d.; amount called for, excluding deed fee and fixed stamp-duty, £14 7s. 6d.
[Papers—Sales 1925-12,768]

Improvement Purchase 1924-33, parish Stanford, county Northumberland, Cessnock Shire, village of Kearsley; allotment 13 of section 8; area, 1 rood; holder, Thomas Courtney; date of payment of deposit to Crown Land Agent, 21st November, 1924; appraised value of land, £25; paid to Treasury, £1; deducted from deposit as ad valorem stamp-duty, 7s. 6d.; credited towards purchase-money, 12s. 6d.; amount called for, excluding deed fee and fixed stamp-duty, £24 7s. 6d.
[Papers—Sales 1925-12,568]

Improvement Purchase 1924-31, parish Stanford, county Northumberland, Cessnock Shire, village of Neath; allotment 11 of section 8; area, 1 rood; holder, John Dolan; date of payment of deposit to Crown Land Agent, 27th October, 1924; appraised value of land, £16; paid to Treasury, £1; deducted from deposit as ad valorem stamp-duty, 7s. 6d.; credited towards purchase-money, 12s. 6d.; amount called for, excluding deed fee and fixed stamp-duty, £15 7s. 6d.
[Papers—Sales 1925-5,098]

Improvement Purchase 1924-36, parish Stanford, county Northumberland, Cessnock Shire, village of Neath; allotment 18 of section 2; area, 39¼ perches; holder, James Alexander Elsley; date of payment of deposit to Crown Land Agent, 3rd December, 1924; appraised value of land, £15; paid to Treasury, £1; deducted from deposit as ad valorem stamp-duty, 7s. 6d.; credited towards purchase-money, 12s. 6d.; amount called for, excluding deed fee and fixed stamp-duty, £14 7s. 6d.
[Papers—Sales 1925-12,746]

Improvement Purchase 1925-5, parish of Stanford, county Northumberland, Tarro Shire, village of Pelaw Main; allotment 1 of section 10; area 1 rood; holder, George Naylor; date of payment of deposit to Crown Land Agent, 19th February, 1925; appraised value of land, £15; paid to Treasury, £1; deducted from deposit as ad valorem stamp-duty, 7s. 6d.; credited towards purchase-money, 12s. 6d.; amount called for excluding deed fee and fixed stamp-duty, £14 7s. 6d.
[Papers—Sales 1925-12,765]

Improvement Purchase 1925-10, parish Stanford, county Northumberland, Tarro Shire, village of Pelaw Main; allotment 4 of section 5; area, 1 rood; holder, James Palmer; date of payment of deposit to Crown Land Agent, 28th February, 1925; appraised value of land, £20; paid to Treasury, £1; deducted from deposit as ad valorem stamp-duty, 7s. 6d.; credited towards purchase-money, 12s. 6d.; amount called for, excluding deed fee and fixed stamp-duty, £19 7s. 6d.
[Papers—Sales 1925-12,762]

Improvement Purchase 1925-2, parish Stanford, county Northumberland, Cessnock Shire, village of Neath; allotment 14 of section 10, area, 1 rood; holder, Alice Anne Ryan, wife of Gervan Ryan; date of payment of deposit to Crown Land Agent, 14th January, 1925; appraised value of land, £15; paid to Treasury, £1; deducted from deposit as ad valorem stamp-duty, 7s. 6d.; credited towards purchase-money, 12s. 6d.; amount called for, excluding deed fee and fixed stamp-duty, £14 7s. 6d.
[Papers—Sales 1925-12,767]

Land District of Scone.

Improvement Purchase 1924-1, parish Oldcastle, county Durham, Upper Hunter Shire; portion 131; area, 1 rood; holder, William Towns, senior; date of payment of deposit to Crown Land Agent, 25th November, 1924; appraised value of land, £2 10s.; paid to Treasury, £1; deducted from deposit as ad valorem stamp-duty, 7s. 6d.; credited towards purchase-money, 12s. 6d.; amount called for, excluding deed fee and fixed stamp-duty, £1 17s. 6d.
[Papers—Sales 1925-12,566]

---

[195] Sydney, 10th July, 1925.

APPLICATION FOR PERMISSION TO RECLAIM AND PURCHASE LAND.

Notice is hereby given that application has been made by the person hereunder mentioned, for permission to reclaim and purchase under the 68th section of the Crown Lands Consolidation Act, 1913, certain land particularised below. Any person feeling aggrieved may, before the expiration of four weeks from this date, lodge a complaint, as provided for by the 69th section of the Act mentioned; such complaint must be accompanied by a deposit of £10.

P. F. LOUGHLIN, Minister for Lands.

Metropolitan Land District.

Special Purchase 1925-14.
Applicant, Arthur Douglas.
Area, 20¾ perches.
Description—Sutherland Shire, parish of Sutherland, county of Cumberland, being an area proposed to be reclaimed below high-water mark of Ewey Bay, Port Hacking, fronting lot 98, deposited plan 10,693, shown on plan catalogued Ms. 6,290 Sy., in the Department of Lands.
Caveats must be lodged with the Chairman, Local Land Board, Sydney.
[Papers—Sales 1925-13,545]

NOTICE OF PROCEEDING BEFORE LOCAL LAND BOARD.

The person whose name and last-known address is mentioned hereunder is hereby notified that the Local Land Board will sit at the place and on the date indicated to deal with the matter set out hereunder.

The Board, if it so see fit, will proceed with the matter under investigation in the absence of the party concerned.

P. F. LOUGHLIN, Minister for Lands.

Board-room, Tamworth, 4th August, 1925, at 10 a.m.

Inquiry as to fulfilment of condition of residence attaching to Homestead Farm No. 22-1, of 200 acres, parish of Callaghan, county of Parry, Land District of Tamworth.
Attendance necessary.

[335]

[337] Sydney, 17th July, 1925.

APPLICATIONS FOR PERMISSION TO RECLAIM AND PURCHASE LAND.

NOTICE is hereby given that applications have been made by the persons hereunder mentioned, for permission to reclaim and purchase under the 68th section of the Crown Lands Consolidation Act, 1913, certain lands particularised below. Any person feeling aggrieved may, before the expiration of four weeks from this date, lodge a complaint, as provided for by the 69th section of the Act mentioned, such complaint must be accompanied by a deposit of £10.

P. F. LOUGHLIN, Minister for Lands.

METROPOLITAN LAND DISTRICT.

Special Purchase 1925-16.
Applicant, Otto Camphin.
Area, 6 perches.
Description,—Sutherland Shire, parish of Holsworthy, county of Cumberland, being an area proposed to be reclaimed below high-water mark of Woronora River, fronting lots 4 and 5, deposited plan 11,327, being part of portion 64 of the parish, shown on a plan catalogued Ms. 6,277 Sy., in the Department of Lands.
Caveats must be lodged with the Chairman, Local Land Board, Sydney.
Papers—Sales 1925-12,338.
Special Purchase 1924-166.
Applicant, John Crogan.
Area, 4 perches.
Description,—Sutherland Shire, parish of Sutherland, county of Cumberland, being an area proposed to be reclaimed below high-water mark of Woronora River, fronting lot 1, deposited plan 9,133, being a private subdivision of portion 60, shown on plan catalogued Ms. 6,323 Sy., in the Department of Lands.
Caveats must be lodged with the Chairman, Local Land Board, Sydney.
Papers—Sales 1925-14,172.

[668] Sydney, 31st July, 1925.

LAND SALES.

IN pursuance of the provisions of the Crown Lands Consolidation Act, 1913, I, the Minister for Lands do hereby notify that the following Lots of Land will be offered for sale by public auction at the undermentioned places at the times and on the days specified, at the upset prices affixed thereto.

P. F. LOUGHLIN, Minister for Lands.

SALE AT THE LANDS OFFICE, DUBBO,
On Wednesday, the 2nd day of September, 1925,
at 12 o'clock noon.

LAND DISTRICT OF DUBBO.

Within the suburban boundaries of town of Dubbo, parish Dubbo, county Gordon, shire Talbragar.

TERMS:—Deposit, 25 per cent; balance in three equal annual instalments, with interest at 5 per cent. per annum.

SUBURBAN LOT.

Allotment.	Section	Area.	Upset Price per Lot
		a. r. p	£ s. d.
10	15	0 3 9	35 0 0

Situated at corner of Victoria and Beni streets, West Dubbo.

Papers—Sales 1925-13,660; Plan D. 25-1,349.

SALE AT THE LANDS OFFICE, NARRABRI,
On Wednesday, the 9th day of September, 1925,
at 12 o'clock noon.

LAND DISTRICT OF NARRABRI.

Within the village of Bellata, parish Boorah, county Jamison, shire Namoi.

TERMS:—Deposit, 25 per cent.; balance in three equal annual instalments, with interest at 5 per cent per annum.

TOWN LOT.

Allotment.	Section.	Area.	Upset Price per Lot
		a. r. p.	£ s. d
11	1	0 0 6	40 0 0

Upset price includes value of Crown improvements.
Fronting Railway-parade, Bellata.
Papers—Sales 1925-16,687; Plan Bellata 15.

[651] Sydney, 31st July, 1925.

RESERVE FROM SALE OR LEASE.

IT is hereby notified that, in pursuance of the provisions of the 88th section of the Closer Settlement (Amendment) Act, 1904, the Crown Lands hereunder described shall be reserved from sale or lease for the public purpose hereinafter specified, and they are hereby reserved accordingly.

P. F. LOUGHLIN, Minister for Lands.

For Travelling Stock.

CENTRAL DIVISION.

LAND DISTRICT OF BINGARA; GWYDIR SHIRE.

No. 58,199. County of Murchison, parish of Myall, containing an area of 4 acres 3 roods 24 perches. The Crown Lands within the boundaries of portion 7 rem. Plan M. 106-1,789.
[Papers—Ms. 1925-6,505]

[650] Sydney, 31st July, 1925.

RESERVE FROM SALE OR LEASE.

IT is hereby notified that, in pursuance of the 28th section of the Crown Lands Consolidation Act, 1913, the lands hereunder described shall be reserved from sale or lease for the purpose mentioned, and are hereby reserved accordingly.

P. F. LOUGHLIN, Minister for Lands.

For Public Park.

EASTERN DIVISION.

LAND DISTRICT OF ARMIDALE; GOSTWYCK SHIRE.

No. 58,200 from sale (58,201 from lease generally). County of Sandon, parish of Hanham, containing an area of 1 rood 13 perches. The Crown Lands within portion 279. Plan S. 4,579-1,660.
[Papers—Clo. Sett. 1925-2,280]

[652] Sydney, 31st July, 1925.

NOTIFICATION SETTING APART LANDS AS A SETTLEMENT PURCHASE AREA.

IT is hereby notified that, in pursuance of section 21 (1), Closer Settlement (Amendment) Act, 1909, the lands hereunder described, are hereby declared a settlement purchase area.

P. F. LOUGHLIN, Minister for Lands.

CENTRAL DIVISION.

LAND DISTRICT OF WARIALDA; ASHFORD SHIRE.

Holmes' (2) Settlement Purchase Area.

County of Arrawatta, parish of Yetman, containing an area of 1,795 acres, ex. road. The lands within the boundaries of portion 26. Plan A. 3,162-1,847.

Reserve from sale or lease under section 206, Crown Lands Consolidation Act, 1913, within portions 8 and 9, is hereby revoked. The notification of 1st April, 1921, of the setting apart of portions 26, 27, 28, 29 and 65 (now cancelled), is hereby modified.
[Papers—Clo. Sett. 1925-416-30]

[653] Sydney, 31st July, 1925.

NOTIFICATION SETTING APART FARM WITHIN TALLARA SETTLEMENT PURCHASE AREA TO BE DISPOSED OF TO A RETURNED SOLDIER EXCLUSIVELY.

IT is hereby notified that the farm within Tallara Settlement Purchase Area hereunder specified, will be available under the provisions of the Closer Settlement Acts, and Returned Soldiers Settlement Act, 1916, on and after 3rd August, 1925, for William John Boyle, to whom a certificate of preferential right entitling him to the said farm will be issued under section 3A, Returned Soldiers Settlement Act, 1916, in accordance with the approval of 9th January, 1925 (by the then Minister) to enable such holder to obtain an additional area. An application for this farm shall be in Form 3, under the Returned Soldiers Settlement Act, 1916, and shall be lodged with the Crown Land Agent at Dunedoo by the applicant in person or by his agent, duly authorised for the purpose in writing, or his attorney, or may be forwarded to the Land Agent by post.

The annual instalment shall be at the rate of 6½ per centum of the capital value, and the interest to be paid on the unpaid purchase-money shall be at the rate of 5½ per centum per annum.

P. F. LOUGHLIN, Minister for Lands.

EASTERN DIVISION.

Land District of Dunedoo; Wyaldra Shire.

County of Bligh, parish of Goodiman. Block D; part portion 50 and portions 16, 44 and 122; area, about 265 acres, ex. road; capital value, £825; annual instalment at 6½ per cent., £53 12s. 6d.; stamp duty, £5 15s. Plans B. 2,752, 428, 1,996, 1,092-1,570.

Note.—Areas, values, &c., are subject to any necessary adjustment after survey.

[Papers—Clo. Sett. 1925-1,712]

[657] Sydney, 31st July, 1925.

RESERVE FROM SALE, SELECTION, OR LEASE.

It is hereby notified, that in pursuance of section 7 of Closer Settlement (Amendment) Act, 1906, the lands hereunder described shall be and are hereby reserved from sale, selection, or lease.

P. F. LOUGHLIN, Minister for Lands.

CENTRAL DIVISION.

Land District of Forbes; Jemalong Shire.

Reserve 58,202. Parish of Braulin, county of Forbes; area, 98¼ acres. The Crown Lands within the following boundaries: Bounded on the north by portions 154 and 179; on the east by the road from Forbes to Grenfell; on the south by portions 180, 181, 182 and 183; and on the west by a line connecting the north-west corner of portion 183 to the south-west corner of portion 154, being a strip of land 475 links wide between portion 154 and portions 183 and 182, and 500 links wide between portions 179 and portions 182, 181 and 180.

Note.—Notification of R. 58,122 in Gazette of 26th June, 1925, is hereby revoked.

[Papers—Ms. 1925-4,559]

[658] Sydney, 31st July, 1925.

NOTIFICATION SETTING APART FARM WITHIN HICKEY'S SETTLEMENT PURCHASE AREA TO BE DISPOSED OF TO A RETURNED SOLDIER EXCLUSIVELY.

It is hereby notified, that the farm within Hickey's Settlement Purchase Area hereunder specified, will be available under the provisions of the Closer Settlement Acts, and Returned Soldiers Settlement Act, 1916, on and after 3rd August, 1925, for Rolfe Valentine Irwin Ormsby, to whom a certificate of preferential right entitling him to the said farm will be issued under section 3A, Returned Soldiers Settlement Act, 1916, in lieu of Group Purchase allotted 22nd September, 1923. An application for this farm shall be in Form 3, under the Returned Soldiers Settlement Act, 1916, and shall be lodged with the Crown Land Agent at Parramatta by the applicant in person or by his agent, duly authorised for the purpose in writing, or his attorney, or may be forwarded to the Land Agent by post.

The annual instalment shall be at the rate of 6½ per centum of the capital value, and the interest to be paid on the unpaid purchase-money shall be at the rate of 5½ per centum per annum.

P. F. LOUGHLIN, Minister for Lands.

EASTERN DIVISION.

Land District of Parramatta; Canley Vale Municipality.

County of Cumberland, parish of St. Luke; portion 341; area, 4 a. 3 r. 27 p.; capital value, £860 0s. 6d.; annual instalment at 6½ per cent, £55 18s.; stamp-duty, £6 15s. Plan C. 3,825-2,039.

[Papers—Loans 8,523]

[659] Sydney, 31st July, 1925.

AMENDMENT OF NOTIFICATIONS.

It is hereby notified that in the following notifications "parish of Arndell" should read "parish of Denman."

Notification of 27th May, 1921, setting apart portions 132, 133, 134, 135 and 136, as part of Baerami Group Purchase Area; notification of 10th February, 1922, of confirmation of the above portions as S.G.P. 1922-25, Muswellbrook.

[Papers—Clo. Sett. 10,287-8]

P. F. LOUGHLIN, Minister for Lands.

[656] Sydney, 31st July, 1925.

REVOCATION OF NOTIFICATION.

It is hereby notified that the notification of 28th December, 1911, declaring the lands hereunder described available for lease, is hereby revoked.

P. F. LOUGHLIN, Minister for Lands.

CENTRAL DIVISION.

Land District of Forbes; Jemalong Shire.

Parish of Braulin, county of Forbes. Part revoked—the whole.

[Papers—Ms. 1925-4,559]

[672] Sydney, 31st July, 1925.

RESERVE FROM SALE OR LEASE.

It is hereby notified, for public information, that, under section 13 of Closer Settlement (Amendment) Act, 1914, the lands hereunder described have been reserved from sale or lease generally for Public Recreation.

P. F. LOUGHLIN, Minister for Lands.

EASTERN DIVISION.

Land District of Parramatta; Liverpool Municipality.

No. 58,211. County of Cumberland, parish of St. Luke, containing an area of 3 acres 1 rood 19 perches. The lands within portion 317. Plan C. 3,317-2,030.

[Papers—Clo. Sett. 1925-2,543]

[673] Sydney, 31st July, 1925.

AMENDMENT OF DATE FOR RECEIVING TENDERS FOR MEEK'S ESTATE.

It is hereby notified that the period for receiving tenders for portion 64, parish of Cabramatta, county of Cumberland, has been extended to 15th August, 1925.

[Papers—Clo. Sett. 1,861-13]

P. F. LOUGHLIN, Minister for Lands.

[675] Sydney, 31st July, 1925.

LAND SALE.

In pursuance of the provisions of the Closer Settlement Acts, I, the Minister for Lands, do hereby notify that the following Lots of Land will be offered for sale by public auction at the undermentioned place, at the time and on the day specified.

P. F. LOUGHLIN, Minister for Lands.

SALE AT THE COURT-HOUSE, LIVERPOOL,

On Saturday, the 2nd day of August, 1925,

at 2.30 o'clock p.m.

Auctioneers—L. Murphy & Sons, Liverpool.

Land District of Parramatta.

Parish St. Luke, county Cumberland, Liverpool Municipality.

Terms:—Deposit, 10 per cent.; balance in ten equal annual instalments with interest at 5 per cent.

Portion.	Area.	Upset Price per Lot.	Improvements Included.
	a. r. p.	£ s. d.	
281	0 0 39¼	400 0 0	Weatherboard cottage, with water service, and paling fence.
282	0 0 39¼	400 0 0	do
346	1 3 27½	860 0 0	Weatherboard cottage, with water service, office, stables and feed room, fencing (part picket and part 2-rail and 1-wire and 4-wire).

Papers—Clo. Sett. 1925-2,543; Plans C. 3,657, 3,633-2,030.

[676] Sydney, 31st July, 1925.

FORFEITED HOLDINGS.

NOTICE is hereby given that, in pursuance of the provisions of the Crown Lands Consolidation Act, 1913, the undermentioned holdings and all rights attached to such holdings have become and are hereby forfeited for the reasons mentioned, but such forfeiture shall not take effect until the expiration of thirty clear days after this notification.

P. F. LOUGHLIN, Minister for Lands.

CENTRAL DIVISION.

Land District of Forbes; Forbes Municipality.

Parish of Forbes, county of Ashburnham.
Suburban Holding 24-1 of 29th April, 1924.
Portion 1,287.
Area, 2 acres 3 roods 30 perches.
Holder, Charles John Hicks.
Reason for forfeiture—non-payment of rent.
Plan A. 7,081-1,770.
[Papers—Sales 1925-15,136]

EASTERN DIVISION.

Metropolitan Land District; Sutherland Shire.

Parish of Holsworthy, county of Cumberland.
Suburban Holding 22-3 of 13th March, 1922.
Within Suburban Holding Area No. 1,396.
Portions 319 and 321.
Area, 32 acres 2 roods 14 perches.
Holder, Arthur Edward Hollebone.
Reason for forfeiture—non-payment of arrears.
Plan C. 2,929-2,039.
[Papers—Sales 1925-13,063]

[677] Sydney, 31st July, 1925.

REVERSAL OF FORFEITURE OF HOLDING.

IT is hereby notified that the forfeiture of the undermentioned holding which was published in the Government Gazette on the date specified hereunder, has been reversed.

P. F. LOUGHLIN, Minister for Lands.

EASTERN DIVISION.

Land District of Wellington; Macquarie Shire.

Parish of Tiranbil, county of Wellington.
Conditional Lease 1906-4 of 22nd March, 1906.
Portion 46.
Area, 471 acres 3 roods.
Holder, James Reid, junior.
Date of gazettal of forfeiture—22nd May, 1925.
Plan W. 4,302-2,091.
Papers—Sales 1925-14,604.

[678] Sydney, 31st July, 1925.

LAPSING OF SALE BY AUCTION OF CROWN LAND.

NOTICE is hereby given that, in pursuance of the provisions of the Crown Lands Consolidation Act, 1913, the auction sale hereunder particularised is hereby declared to have lapsed, for the reason mentioned, and all moneys paid thereon forfeited, but such lapsing shall not take effect until the expiration of thirty clear days from this notification.

P. F. LOUGHLIN, Minister for Lands.

EASTERN DIVISION.

Land District of Bellingen; Dorrigo Shire.

Parish of Coff, county of Fitzroy.
Allotment 6, section 83.
Area, 16 perches.
Place and date of sale—Coff's Harbour, 21st May, 1924.
Purchaser, Robert Shephard.
Reason for lapsing—non-payment of balance of purchase-money.
[Papers—Sales 1925-14,759]

Land District of Maitland; Cessnock Shire.

Parish of Cessnock, county of Northumberland.
Allotment 3, section 47.
Area, 1 rood.
Place and date of sale—Aberdare, 8th March, 1924.
Purchaser, Alex Baillie.
Reason for lapsing—non-payment of balance of purchase-money.
[Papers—Sales 1925-13,119]

[679] Sydney, 31st July, 1925.

LAPSING OF AFTER-AUCTION SALE OF CROWN LAND.

NOTICE is hereby given that, in pursuance of the provisions of the Crown Lands Consolidation Act, 1913, the after-auction sale hereunder particularised is hereby declared to have lapsed, and all moneys paid thereon forfeited, but such lapsing will not take effect until the expiration of thirty clear days after this notification.

P. F. LOUGHLIN, Minister for Lands.

CENTRAL DIVISION.

Land District of Temora; Narrabarra Shire.

Portion 142.
Parish of Mandamah, county of Bourke.
Area, 1 acre 3 roods 35 perches.
Applicant, James Russell Little.
Place and date of sale—Ariah Park, 20th February, 1924.
Reason for lapsing—non-payment of instalment.
[Papers—Sales 1924-26,339]

[680] Sydney, 31st July, 1925.

REVERSAL OF LAPSING OF SALE BY AFTER-AUCTION OF CROWN LAND.

NOTICE is hereby given that the lapsing of the after-auction sale hereunder particularised, which was notified in the Government Gazette on the date hereunder specified, has been reversed.

P. F. LOUGHLIN, Minister for Lands.

CENTRAL DIVISION.

Land District of Dubbo; Shire of Cobbora.

Village of Elong Elong.
Allotment 2, section 18.
Area, 2 roods.
Applicant, Stanley Shearman.
Date of gazettal of lapsing—1st May, 1925.
[Papers—Sales 1925-12,854]

APPLICATION FOR ERECTION OF RABBIT-PROOF FENCING.

ATTENTION is invited to the undermentioned application under the Pastures Protection Act, 1912, for permission to erect rabbit-proof fencing across a road:—

Applicant, Henry Percy Gageler; site of fencing, across reserved road through portion 187, parish Arndell, county Hunter, in two places. Plans indicating the position of the proposed fencing are exhibited at the Crown Land Agent's Office, Muswellbrook, and at the Local Land Board Office, East Maitland. Objections in writing should be lodged with the District Surveyor, East Maitland, not later than 22nd August, 1925.

[504] P. F. LOUGHLIN, Minister for Lands.

NOTICE OF PROCEEDING BEFORE LOCAL LAND BOARD.

THE persons whose names and last known addresses are mentioned hereunder, are hereby notified that Local Land Boards will sit at the places on the dates indicated, to deal with the respective matters set out under each name.

The Board if it so see fit, will proceed with the matter under investigation in the absence of the party concerned.

P. F. LOUGHLIN, Minister for Lands.

To John William Moule Probert, of 4 Carinya Flats, Belmore-road, Coogee.

Court-house, Narrandera, 13th August, 1925, at 10 a.m.

Inquiry as to fulfilment of condition of residence attaching to your Homestead Farm 24-52, Narrandera.

To George Schumack, of Portland.

Court-house, Bathurst, 13th August, 1925, at 10 a.m.

Inquiry as to fulfilment of condition of residence attaching to Crown-lease No. 1920-7 of 5,349 acres, parish of Turon, county of Roxburgh, Land District of Bathurst.

Attendance necessary. [671]

[662] Water Conservation and Irrigation Commission, Sydney, 31st July, 1925.

RESERVE FROM SALE AND LEASE GENERALLY.

IT is hereby notified that, in pursuance of the provisions of the 28th and 29th sections of the Crown Lands Consolidation Act, 1913, and the 3rd section of the Irrigation (Amendment) Act, 1916, as amended by the 4th section of the Irrigation (Amendment) Act, 1918, the Crown Lands hereunder described shall be reserved from sale for the public purpose hereinafter specified and reserved and exempted from lease generally and they are hereby reserved and exempted accordingly.

W. F. DUNN,
Minister for Agriculture.

For Public Recreation.

CENTRAL DIVISION.

MIRROOL NO. 1 IRRIGATION AREA.

No. 58,212 from sale (No. 58,213 from lease generally). County of Cooper, parish of Stanbridge, containing an area of 3 acres 2 roods 33 perches. The Crown Lands within the boundary of section 11, village of Yenda. Plan Yenda No. 19.
[Papers—M.O. 1925-1,022; W.C. & I.C. 1925-7,139]

No. 58,204 from sale (No. 58,205 from lease generally). County of Cooper, parish of Stanbridge, containing an area of 2 acres 3 roods 3 perches. The Crown Lands within the boundary of section 8, village of Yenda. Plan Yenda 16.
[Papers—M.O. 1925-1,022; W.C.& I.C. 1925-7,139]

[661] Water Conservation and Irrigation Commission, Sydney, 31st July, 1925.

FORFEITURE OF HOLDINGS WITHIN YANCO No. 1 IRRIGATION AREA.

CENTRAL DIVISION.

COUNTY OF COOPER; LAND DISTRICT OF YANCO.

IT is hereby notified that the leases of the holdings hereunder specified, together with all improvements (if any) on the land, and all moneys paid in respect thereof, are declared forfeited in accordance with the provisions of section 147, subsection 1, Crown Lands Consolidation Act, 1913, for the reasons stated hereunder. The forfeitures will take effect at the expiration of thirty clear days from this date.

GEO. E. EVATT,
Resident Commissioner.

Town Land Lease, allotment No. 3, section 48, town of Leeton; area, 36¾ perches; annual rental, £8; holder, Roy Frederick Kerr, non-compliance with conditions of fencing and improvements.

Town Land Lease, allotment No. 33, section 48, town of Leeton; area, 35¾ perches; annual rental, £4 9s. 5d.; holder, Frederick Robert Dutton; non-compliance with conditions of fencing, improvements, and payment of rent and interest.

Town Land Lease, allotment No. 41, section 48, town of Leeton; area, 1 rood; annual rental, £6; holder, Stanley Arthur Russelll; non-compliance with condition of fencing.

Town Land Lease, allotment No. 8, section 9, town of Leeton; area, 30½ perches; annual rental, £25; holder, Hilda Muriel Reid (wife of John Reid); non-compliance with conditions of fencing, improvements, and payment of rent and interest.

Town Land Lease, allotment No. 24, section 46, town of Leeton; area, 1 rood 6 perches; annual rental, £6; holder, Edith Mary Hyde (wife of William James Hyde); non-compliance with conditions of fencing and improvements.

Town Land Lease, allotment No. 315, village of Yanco, area, 1 rood; annual rental, £2; holder, John Dennis Hurley; non-compliance with conditions of waiver of forfeiture.

Irrigation Farm Lease No. 535, portion 260; parish of Yarrangery; area, 5 acres 2 roods 2 perches; annual rental, £4; holder, John Stephen Law; non-compliance with conditions of residence, payment of rent, charges for water, interest and instalment of survey fee.
[M.I.S. 1925-B. 3,306; 1921-B. 4,908; 1923-B. 3,904; 1923-B. 3,641; 1923-B. 3,455; 1922-B. 3,503; 1924-E. 15,407; W.C. & I.C. 1925-7,184]

[670] Water Conservation and Irrigation Commission, Sydney, 31st July, 1925.

FORFEITURE OF HOLDING WITHIN AN IRRIGATION AREA.

IT is hereby notified that the lease of the holding hereunder specified, within Mirrool No. 1 Irrigation Area, Land District of Yanco, Central Division, together with all improvements (if any) on the land, and all moneys paid in respect thereof, is declared forfeited in accordance with the provisions of the Crown Lands Consolidation Act, 1913, as amended by the Irrigation Holdings (Freehold) Act, 1924, for the reason of non-compliance with the condition of payment of rent, charges for water, instalment of survey fee and interest thereon. The forfeiture will take effect at the expiration of thirty clear days from the above date.

Sealed with the Seal of the Water Conservation and Irrigation Commission, this thirty-first day of July, 1925.

(L.S.) GEO. J. EVATT,
Commissioner.

The Common Seal of the Water Conservation and Irrigation Commission was hereunto affixed by GEORGE JOSEPH EVATT, a Commissioner appointed under the Irrigation Act, 1912-1924, in the presence of,—

H. BEVAN,
Secretary.

Irrigation Farm Lease No. 1,232, portion 789, parish of Jondaryan, county of Cooper; area, 1 acre; annual rental, £5 10s.; holder, Edward John Shilson Josling.
[M.O. 1925-F479; W.C. & I.C. 1925-7,190]

[621] Local Land Board Office,
Wagga Wagga, 24th July, 1925.

ATTENTION is invited to an application by the Education Department to exchange 7 acres, School Site at Dullah, portions 39 and 44, for an equal area of C.P. 18-1, part portion 53, parish Dulah, county Bourke, Land District Wagga Wagga.

Heliographs illustrating the proposal are exhibited at the Offices of the Local Land Board, Wagga Wagga, and the Crown Land Agent, Wagga Wagga.

Objections (if any) should be in writing, and should be forwarded to the Chairman, Land Board, Wagga Wagga, not later than 1st September, 1925.

The proposal will be considered by the Local Land Board at Wagga Wagga, on a date to be notified.

JNO. J. BAKER,
Acting District Surveyor.

[248] Local Land Board Office,
Tamworth, 10th July, 1925.

ATTENTION is invited to an application which has been made by James William Newman to carry rabbit-proof fencing, with gates, across roads on boundaries of his Settlement Purchase portion 43, parish of Loomberah, county of Parry.

Plans are exhibited at the Crown Lands Office, Tamworth.

Objections in writing should be forwarded to the District Surveyor at Tamworth not later than 1st August, 1925.

L. S. FERRIER,
Acting District Surveyor.

[249] Local Land Board Office,
Tamworth, 8th July, 1925.

ATTENTION is invited to an inquiry which will be held at Tamworth, by the Local Land Board on 4th August, 1925, respecting an application by John Norman Simpson under section 190, Crown Lands Consolidation Act, 1913, to convert Special Lease No. 23-2, Gunnedah, into an A.C.P. 25-11, embracing part of Reserve 55,882 from Sale for Refuge in time of Flood, notified 8th December, 1922, parish of Brothers, county of Pottinger.

L. S. FERRIER,
Acting District Surveyor.

[555] APPROVAL OF ANNUAL LEASE APPLICATIONS. Sydney, 31st July, 1925.

NOTICE is hereby given that the applications for Annual Leases hereunder specified have been approved.

No rights will accrue to the applicants until the rents as hereunder specified shall have been paid, but upon payment of such rent they will be entitled to leases, subject to the provisions of the Crown Lands Consolidation Act, 1913, and Regulations thereunder, and particularly to the following conditions, provisions, reservations, and covenants :—

The amounts called for to 31st December, 1925, must be paid into the Treasury, or to the Land Agent of the District, within one month from this date. For the year 1926, and any subsequent year, the rents must be paid during the month of September of the year preceding. As the leases are annual, terminating on 31st December in each year, **the renewal rents must be paid in advance,** otherwise the land will, immediately after the 31st December, become and be liable to be dealt with as vacant Crown Lands.

The leases are subject to the provisions of Regulation 101 under the Crown Lands Consolidation Act, 1913, and in certain cases to the special conditions set out in footnotes indicated in the last column of the appended Schedule by letters opposite the leases affected.

P. F. LOUGHLIN, Minister for Lands.

No. of Application and Land District.	Name of Lessee.	Address.	Area of Lease	Parish.	County and Shire.	Annual Rent.	Amount already paid as Deposit.	Date of Payment.	Amount now required, being the rent from 1st Aug., 1925, to 31st Dec., 1925, less deposit lodged with Application.	Amount to credit of lessee after deducting rent for period 1st Aug., 1925, to 31st Dec., 1925, less deposit lodged with Application.	Index to Special Conditions at foot of Schedule.
			Acres.			£ s. d.	£ s. d.		£ s. d.	£ s. d.	
1925- 4, Bathurst ...	Stuppels, Henry	Foster's Valley, Rockley.	530	Ponsonby... ...	Bathurst ; Abercrombie ...	4 8 4	3 0 0	18 May, 1925	Nil.	1 3 2	A
1925- 4, Braidwood..	Byrne, John Francis ...	Tomboye, via Braidwood.	320	Corang	St. Vincent ; Tallaganda...	1 6 8	1 10 0	1 ,, ,,	Nil.	0 18 10	
5, ,, ...	Do ...	do ...	320	Wog Wog ...	do do ...	1 6 8	1 10 0	1 ,, ,,	Nil.	0 18 10	
1925- 2, Dunedoo ...	Greenhalgh, Percy Samuel	Mendooran	1,050	Bandulla	Gowen ; Cobbora	6 11 3	4 10 0	1 ,, ,,	Nil.	1 15 3	
1925- 6, Hillston ...	Roy, Duncan	Hillston	251	Bellingerambil ...	Nicholson ; Carrathool ...	2 1 10	1 10 0	6 ,, ,,	Nil.	0 12 6	
1925- 7, Kempsey ...	Rowe, William Milton ...	Belmore River, Gladstone.	102	Beranghi	Macquarie ; Macleay ..	1 0 0	1 10 0	1 July, ,,	Nil.	1 1 8	
1925-12, Mudgee ...	Nevell, Alfred George ...	Deridgere, Turill ..	320	Durridgere ...	Bligh ; Merriwa	2 0 0	1 10 0	18 April, ,,	Nil.	0 13 4	
13, ,, ...	Spears, James Norbert ...	Gulgong	40	Wyaldra	Phillip ; Wyaldra	1 0 0	1 10 0	23 ,, ,,	Nil.	1 1 8	
1925- 1, Muswellbrook.	Russell, Francis Henry ...	Baerami	220	Dangar	Brisbane ; Merriwa ..	1 2 11	1 10 0	13 Mar., ,,	Nil.	1 0 5	B
4, ,, ...	Mead, John	Bowforest, Merriwa ...	100	Tongo	do do ...	1 0 0	1 10 0	18 June, ,,	Nil.	1 1 8	B
1925- 2, Narrabri ...	O'Mullane, William ..	Care of W. E. Potts, Narrabri.	200	Meit	Baradine ; Walgett and Namoi.	3 15 0 (Per occ.)	1 10 0 at 6s. 3d.	9 Mar., ,, per month from	1 9 5 15 March, 1925.	Nil.	B
3, ,, ..	Harris, Arthur Charles ...	Namoi View, Turrawan	80	Turrawan... ...	White ; Namoi	1 15 6 (Per occ.)	1 10 0 at 3s. per	11 Mar., 1925 month from 1	Nil April. 1925.	0 3 2	B
1925- 2, Narrandera	Bourke, Edward	Care of G. Elwin, Harriswood, Colinroobie.	20	Barralong ...	Cooper ; Yanko	1 0 0 (Per. occ.	1 10 0 at 1s. 8d.	20 April, 1925 per month fro	Nil. m 1 June, 1925.	0 18 4	
1925- 4, Nowra ...	Sinclair, George John ...	Falls Creek, Nowra ...	72½	Tomerong ..	St. Vincent ; Clyde Shire and Municipality.	1 0 0 (Per. occ.	1 10 0 at 1s. 8d.	13 May, 1925 per month fro	Nil. m 1 July, 1925.	1 0 0	
1925-12, Rylstone ...	Macfarlane, Stuart Robertson.	Glencoe, Rylstone ...	185	Umbiella	Roxburgh ; Rylstone ...	2 0 0	1 10 0	23 April, 1925	Nil.	0 13 4	A
13, ,, ...	Lloyd, Charles	Westview, Kandos ...	100	Coorongooba ...	Hunter ; Rylstone... ...	1 0 0	1 10 0	11 May, ,,	Nil.	1 1 8	
1925- 2, Taree ...	Bignell, Alfred James ...	Johns River	200	Stewart	Macquarie ; Manning ...	1 5 0	1 10 0	4 June, ,,	Nil.	0 19 7	B

SPECIAL CONDITIONS.

A Permission to fence shall not be granted without reference to the Mines Department.

B The lessee shall, throughout the currency of the lease, effectually destroy, or cause to be destroyed, all stinkwort, Bathurst burr, nagoora burr, African boxthorn, Mexican poppy, prickly-pear, lantana, blackberry, wild tobacco, briars, and all scrub (except edible scrub), undergrowth, and such plants as are or may from time to time be declared to be noxious under the Local Government Act, 1919, in all municipalities or shires or in particular municipalities or shires in which the lease or any part thereof is situated, operations to be commenced within three months from this date.

[627] EXTENSION OF TERMS OF SPECIAL LEASES. Sydney, 31st July, 1925.

IT is hereby notified, for genera information, that the terms of the Special Leases of the lands specified in the annexed Schedule have been extended in accordance with the provisions of section 229 Crown Lands Consolidation Act, 1913 (section 46, Crown Lands Act, 1895).

The leases are subject to the provisions of the Crown Lands Consolidation Act, 1913, and the Regulations thereunder, and to the special conditions, provisions, exceptions, covenants, and reservations set out at the foot of the Schedule.

Any amounts which have been paid in excess will be refunded upon application to the State Treasury.

Any amount, required to complete payment of expenses and rent to 31st December, 1925, must be paid by the Lessee to the Crown Lands Agent of the district or to the State Treasurer within one month from this date, otherwise the leases will be liable to forfeiture.

For the year 1926 and any subsequent year the rental must be paid during the month of December of the preceding year.

P. F. LOUGHLIN, Minister for Lands.

SCHEDULE.

No. of Lease.	Reg. No of Papers.	No. of Application.	Name and Address of Lessee.	Situation and Area of Land.	Purpose of Lease.	Extended Term of Lease. From	Extended Term of Lease. To	Annual Rent.	Rent required to complete payment to 31st Dec., 1925.	Amount of expenses chargeable.	Amount already paid as Rent, Deposit, and Survey Fee.	Amount to Credit of Lessee after deducting Costs and Rent to 31st Dec., 1925.	Amount required for payment of Costs and Rent to 31st Dec., 1925.	Shire or Municipality.
	Leases.							£ s. d.	£ s. d.	£ s. d.	£ s. d.	£ s. d.	£ s. d.	
...	1925-12097	1909-140, Armidale.	Simpson; Arthur Wakefield, and Sales, James Kenneth, of Ebor, the executors of the will of James Thomes Sales.	County Clarke, parish Rigney, part of R. 23,052 fronting Guy Fawkes River. Area, about 80 acres.	Grazing ...	1 Jan., 1925.	31 Dec., 1931.	5 0 0	5 0 0	.....	6 0 0	1 0 0	.....	Guyra.
2579	1925-12526	1899- 21, Casino.	Walters, Arnold Frederick, of Horseshoe Creek, Kyogle.	County Rous, parish Fairymount, portion Sp.L. ; Sp.L. 362 Gfn. Area, 19 acres 2 roods (ex. road).	Agriculture and grazing.	1 Jan., 1924.	31 Dec., 1927.	7 6 3	14 12 6	1 3 8	6 8 9	.....	9 7 5	Kyogle.
...	1925-10263	1913 24, Cootamundra.	Oakman, Allan Howard, of Illabo.	County Clarendon, parish Billabung, portion 143. Area, 10 acres.	Grazing and agriculture	1 Jan., 1926.	31 Dec., 1932.	2 10 0	.....	1 0 0	1 0 0	.....	.....	Illabo.
...	1925-10327	1917- 7, Forbes..	The Council of the Municipality of Forbes.	County Ashburnham, parish Forbes, portion 1,440 : A. 7,391-1,770. Area, 17 acres 3 roods 20 perches.	Quarry ...	1 Jan., 1925.	31 Dec., 1934.	2 0 0	2 0 0	1 14 2	1 0 0	.....	2 14 2	Municipality Forbes.
...	1925- 9725	1908- 2, Gloucester	Waddingham, Henry of Tea Gardens.	County Gloucester, parish Fens, fronting Myall River. Area, 1 acre 1 rood 16 perches.	Wharf ...	1 Jan., 1925.	31 Dec., 1929.	9 0 0	9 0 0	1 15 6	6 8 0	.....	4 7 6	Stroud.
...	1925- 9726	1909- 3, Gloucester.	Allen Taylor and Company, Limited, of Pyrmont.	County Gloucester, parish Fens, on the eastern side of Corrie Island (including ballast wharf partly below high-water mark Myall River). Area, about 10 acres.	Wharf ..	1 Jan., 1925.	31 Dec., 1928.	10 0 0	10 0 0	1 15 6	1 0 0	.....	10 15 6	Stroud.
...	1925-10448	1914- 1, Gosford.	Hinwood, Samuel, of West-parade, Chatswood.	County Northumberland, parish Patonga, below high-water mark, Woy Woy Bay, opposite lot 26, Station View Estate. Area, about 4 perches.	Jetty (boat-shed.)	1 Jan., 1925.	31 Dec., 1929.	5 0 0	5 0 0	1 5 0	1 0 0	.....	5 5 0	Erina.

EXTENSION OF TERMS OF SPECIAL LEASES—*continued.*

No. of Lease.	Reg. No. of Papers.	No. of Application.	Name and Address of Lessee.	Situation and Area of Land.	Purpose of Lease.	Extended term of Lease. From	Extended term of Lease. To	Annual Rent.	Rent required to complete payment to 31st Dec., 1925.	Amount of Expenses chargeable.	Amount already paid as Rent, Deposit, and Survey Fee.	Amount to credit of Lessee after deducting Costs and Rent to 31st Dec., 1925.	Amount required for payment of Costs and Rent to 31st Dec., 1925.	Shire or Municipality.
	Leases.							£ s. d.	£ s. d.	£ s. d.	£ s. d.	£ s. d.	£ s. d.	
...	19.5-10449	1918-7, Gosford	Summerhayes, Charles Robert, of 3 Spring-street, Sydney.	County Northumberland, parish Morrisset, portion 4 ; N. 4,159-2,111. Area, 301 acres 2 roods (ex. road).	Grazing ...	1 Jan., 1925.	31 Dec., 1931.	7 0 0	7 0 0	0 10 6	1 0 0	.....	6 10 6	Lake Macquarie.
...	1925- 8195	1909-21, Moree...	Goodrum, Joseph, of Mungindi.	County Benarba, parish Yarouah, portions 38 and 39 ; B. 1,141-1,909. Area, 80 acres.	Grazing ...	1 Jan., 1925.	31 Dec., 1931.	2 0 0	2 0 0	.....	1 0 0	.....	1 0 0	Boomi.
...	1925- 8682	1914-23, Murwillumbah.	Hall, Richard, of Midginbil Creek.	County Rous, parish Gooninbar, adjoining Kunghur Creek, opposite portions 2 and 3. Area, about 50 acres (ex. roads).	Grazing and dairying.	1 Jan., 1925.	31 Dec., 1929.	3 15 0	3 15 0	3 8 3	1 0 0	.....	6 3 3	Tweed.
...	1925- 9804	1910-20, Scone ..	Sowar Sant Singh, of Moonan Flat, via Scone.	County Durham, parish Omadale, portion 89 ; D. 4,478-2,083. Area, 310 acres 3 roods (ex. roads and G.Ls 35, 67, and 76).	Grazing ...	1 Jan., 1925.	31 Dec., 1930.	10 7 2	10 7 2	0 10 6	1 0 0	.....	9 17 8	Upper Hunter.
...	1925 9610	1911-12, Scone ..	Sowar Sant Singh, of Moonan Flat, via Scone.	County Durham, parish Omadale, portion 90 ; D. 4,479-2,083. Area 97 acres 3 roods.	Grazing ...	1 Jan., 1925.	31 Dec., 1930.	2 8 11	2 8 11	0 10 6	1 0 0	.....	1 19 5	Upper Hunter.
...	1927- 9398	1913-52, Taree ...	Morton, Philip Henry, and Hay, Alexander, care of Frank C. Jordan and Co., of 11 Castlereagh-street, Sydney.	County Macquarie, parish Landsdowne, village Coopernook, allotment 1, section 6. Area, 1 rood 20½ perches.	Conservation of water.	1 Jan., 1925.	31 Dec., 1929.	3 0 0	3 0 0	0 10 6	4 0 0	0 9 6	.....	Manning.

SPECIAL CONDITIONS, PROVISIONS, EXCEPTIONS, COVENANTS, AND RESERVATIONS.

Special Lease 1909-140, Armidale. Arthur Wakefield Simpson and James Kenneth Sales, the executors of the will of James Thomas Sales.—The lease shall be subject to conditions 1, 2, 4 to 17, 19, 20, and 23 of Regulation No. 106 (notified 24th April, 1924), and to the following special conditions:—(*a*) Lessee shall take all reasonable steps to preserve the native flora on the land leased during the currency of the lease. (*b*) The right is reserved to the public of free access along the bank of the watercourse adjoining the land and to the falls.

Special Lease 2,579, Casino. Arnold Frederick Walters.—The lease shall be subject to conditions 1, 2, 4, 6 to 20, and 23 of Regulation No. 106 (notified 24th April, 1924), and to the following special conditions:—(*a*) Lessee shall, within six months, or such further period as the Minister upon reference to the Chairman of the Tick Board at Lismore may direct, not in any case exceeding twelve months, from the date of notification in the Gazette of the approval of the lease, enclose the land, either separately or conjointly with other lands held in the same interest, with a substantial stock-proof fence, and thereafter maintain such fence in efficient repair during the currency of the lease. (*b*) The right is reserved to the public of free access along the bank of the creek adjoining the land.

Special Lease 1913-24, Cootamundra. Allan Howard Oakman.—The lease shall be subject to conditions 1, 4 to 20, and 23 of Regulation No. 106 (notified 24th April, 1924), and to the following special condition:—Existing green timber on the lease shall be preserved, and the land shall be kept free from suckers during the currency of the lease.

EXTENSION OF TERMS OF SPECIAL LEASES—*continued.*

Special Conditions, Provisions, Exceptions, Covenants, and Reservations—*continued.*

Special Lease 1917-7, Forbes. The Council of the Municipality of Forbes.—The lease shall be subject to conditions 1 to 4, 6 to 14, 19, 20, and 23 of Regulation No. 106 (notified 24th April, 1924), and to the following special conditions:—(*a*) The lessee shall indemnify and keep indemnified the Crown from and against all actions, suits, claims and demands of whatsoever nature, and all costs, charges and expenses which may be brought against him, or which he may incur in respect of any accident or injury to any person or property which may arise out of the construction, maintenance or working of any quarries, pits or workings now existing or to be made by the lessee within the boundaries of this lease or during its currency, notwithstanding that the conditions of this lease shall in all respects have been observed by the lessee, or that any such accident or injury shall arise from any act or thing which he may be licensed or compelled to do hereunder. (*b*) The lessee shall, by means of substantial stock-proof fencing, safeguard all excavations or workings over 3 feet in depth, and shall, immediately upon the expiration or other determination of the lease, either break down to a batter of not less than one in three the walls of all excavations or workings over 3 feet in depth, or fill up or leave securely fenced to the satisfaction of the Minister all excavations or workings.

Special Lease 1908-2, Gloucester. Henry Waddingham.—The lease shall be subject to conditions 1, 3, 4, 6 to 13, and 23 of Regulation No. 106 (notified 24th April, 1924), and to the following special conditions:—(*a*) All structures shall be kept in good, efficient, and sanitary condition, and in a thorough state of repair and free from rats and mice throughout the currency of the lease to the satisfaction of the Minister. (*b*) The lessee shall, after determination of the lease by forfeiture, effluxion of time, or otherwise, and within such time as may be given remove the structure or all or any material from the land at his own cost and without compensation, if required by the Minister in writing to do so.

Special Lease 1909-3, Gloucester. Allen Taylor and Company, Limited.—The lease shall be subject to conditions 1 to 4, 6 to 14, 17, 19, 20, and 23 of Regulation No. 106 (notified 24th April, 1924), and to the following special conditions:—(*a*) All structures erected on the site shall be kept in good efficient and sanitary condition and in a thorough state of repair and free from rats and mice throughout the currency of the lease, to the satisfaction of the Minister. (*b*) The lessee shall, after determination of the lease by forfeiture, effluxion of time or otherwise, and within such time as may be given, remove the structure or all or any material from the land at his own cost, and without compensation, if required by the Minister in writing to do so.

Special Lease 1914-1, Gosford. Samuel Hinwood.—The lease shall be subject to conditions 1 to 4, 6 to 13, and 23 of Regulation No. 106 (notified 24th April, 1924), and to the following special conditions:—(*a*) The pathway along the shore between the land leased, and lot 26 of Station View Estate, shall be kept in good condition during the currency of the lease. (*b*) The lessee shall not in any way interfere with access along the shore by the public. (*c*) The structure erected on the site shall be kept in good efficient, and sanitary condition, and in a thorough state of repair, and free from rats and mice throughout the currency of the lease, to the satisfaction of the Minister. (*d*) The lessee shall, after determination of the lease by forfeiture, effluxion of time, or otherwise, and within such time as may be given, remove the structure or all or any material from land at his own cost and without compensation if required by the Minister in writing to do so.

Special Lease 1918-7, Gosford. Charles Robert Summerhayes.—The lease shall be subject to conditions 1, 2, 4 to 20, and 23 of Regulation No. 106 (notified 24th April, 1924), and to the following special condition:—The lease is limited to the surface and to a depth of 50 feet below the surface. Mining operations may be carried on upon and in the lands below the land leased, and upon and in the lands adjoining the land leased and the lands below the same, and metals and minerals may be removed therefrom, and His Majesty the King and the Government of New South Wales and any lessee or lessees under any Mining Act or Acts of the said State shall not be subject to any proceedings by way of injunction or otherwise in respect of or be liable for any damage whatsoever occasioned by the letting down, subsidence, or lateral movement of the land hereby leased, or any part thereof, or otherwise, howsoever by reason of the following acts and matters, that is to say, by reason of His Majesty or the said Government, or any person on behalf of His Majesty or the said Government, or any lessee or lessees as aforesaid, having worked or now or hereafter working any mines or having carried on or now or hereafter carrying on mining operations, or having searched for, worked, won, or removed, or now or hereafter searching for, working, winning, or removing any metals or minerals under, in, or from the lands lying beneath the land hereby leased, or any part thereof, or on, in, under, or from any other lands situated laterally to the land hereby leased, or any part thereof, or the lands lying beneath the same, and whether on or below the surface of such other lands, and by reason of the acts and matters aforesaid, or in the course thereof, His Majesty the King reserves the liberty and authority for himself and the Government of the said State, and any person on behalf of His Majesty or the said Government, and any lessee or lessees as aforesaid from time to time let down without payment of any compensation whatsoever any part of the land hereby leased and/or of the surface thereof.

Special Lease 1909-21, Moree. Joseph Goodrum.—The lease shall be subject to conditions 1, 2, 4 to 20, and 23 of Regulation No. 106 (notified 24th April, 1924).

Special Lease 1914-23, Murwillumbah. Richard Hall.—The lease shall be subject to conditions 1, 2, and 4 to 20 of Regulation No. 106 (notified 24th April, 1924), and to the following special conditions:—(*a*) The right is reserved to at once terminate the lease if the Minister be of opinion that the public health is endangered. (*b*) The right is reserved to the public of free access along the bank of the watercourse adjoining the land. (*c*) A breach of any of the conditions or a conviction under the Public Health Act, or Dairies Supervision Act, as the case may be, will render the lease liable to forfeiture.

Special Leases 1910-20, 1911-12, Scone. Sowar Sant Singh.—The leases shall be subject to conditions 1, 2, 4 to 17, and 19 to 23 of Regulation No. 106 (notified 24th April, 1924), and to the following special condition:—Lessee shall clear the land of all prickly-pear by 30th September, 1925, and keep the land clear of prickly-pear during the currency of the lease.

Special Lease 1913-52, Taree. Philip Henry Morton and Alexander Hay.—The lease shall be subject to conditions 1, 2, 4, 6 to 16, 19, 20, and 23 of Regulation No. 106 (notified 24th April, 1924), and to the following special conditions:—(*a*) All pumping and other operations whereby the water supply is reduced shall be suspended when so directed by the Minister when (on account of dry weather or from any other reason) the water in the area leased is required for public purposes. (*b*) The lease shall be subject generally to the Water Act, 1912. (*c*) The public shall be allowed free right of access to the water on the land leased at all times, and shall be allowed a reasonable use of said water (whether for domestic purposes or for watering stock).

Water Conservation and Irrigation
Commission's Office,
Sydney, 31st July, 1925.

NOTIFICATION OF THE SETTING APART OF CROWN LANDS WITHIN MIRROOL No. 1 AND MIRROOL No. 2 IRRIGATION AREAS FOR IRRIGATION FARM PURCHASES OR IRRIGATION FARM LEASES.

IN pursuance of the provisions of the Crown Lands Consolidation Act, 1913 and the Acts amending the same and of the Irrigation Act, 1912–1924, I, the Minister for Agriculture, do hereby declare that the lands described in the Schedule of Lands hereto are available for disposal by way of purchase in fee simple as Irrigation Farm Purchases or by way of Lease as Irrigation Farm Leases. AND I SPECIFY the 4th August, 1925, as the date on and after which such purchases and leases may be applied for. AND THE LANDS COMPRISED within holdings Nos. 28, 46, 80, 228, 247, 261, 456, 461, 466, 625, 791, 815, 858, 888, 1243, 1337, 1339, 1478, 1487, 1501, 1516, 1542, 1852, 1884, 1893, 1894, 1897, 1899, 1900, 1901, 2185, 2186, 2486, Mirrool No. 1 Irrigation Area, and holdings Nos. 1709, 1710, 1714, 1719, 1723 and 1730 Mirrool No. 2 Irrigation Area on the said Schedule are hereby described as suitable for horticulture. AND THE LANDS COMPRISED within holdings Nos. 360, 362, 495, 1091, Mirrool No. 1 Irrigation Area, on the said Schedule are hereby described as suitable for dairying. AND THE LANDS COMPRISED within holdings Nos. 530, 534, 734, 735, 736, 737, 739, 825, 832, 833, 834, 835, 836, 837, 868, 938, 1008, 1144, 1145, 1148, 1149, 1152, 1153, 1156, 1160, 1208, 1227, 1228, 1229, 1230, 1252, 1255, 1282, 1283, 1387, 1388, 1391, 1392, 1661, 1663, 1670, 1671, 1672, 1674, 1675, 1676, 1677, 1678, 1679, 2237, 2238, 2239, 2241 to 2257 inclusive on the said Schedule are hereby described as suitable for residential purposes. AND I STATE in the ninth column of the said Schedule opposite each farm the number of water rights which are a fixed charge on each farm specified in such Schedule and in the tenth column of such schedule I have fixed the price for such water rights. THE PERIOD of three years after the date of the granting of the application for the purchase or lease is hereby specified as the period within which the holder is to effect to the satisfaction of the Water Conservation and Irrigation Commission (hereinafter called the Commission) improvements to a value of not less than £500 on each of the holdings above described as suitable for horticulture and improvements to the value of not less than £750 on each of the holdings above described as suitable for dairying. THE PERIOD of two years after the date of the granting of the application for the purchase or lease is hereby specified as the period within which the holder is to effect to the satisfaction of the Commission improvements to the value of not less than £300 on each of the holdings above described as suitable for residential purposes. Every application for a purchase or lease shall be accompanied by the whole or such instalment as is notified in the fourteenth column of the said Schedule of the notified value of the improvements which are the property of the Crown on the land applied for.

The value of the Crown improvements on holdings Nos. 360, 362, 791 and 1,487 Mirrool No. 1 Irrigation Area shall be paid in one amount on 31st December, 1925, together with interest at the rate of 6½ per centum per annum from the date of service of notification by the Commission to the occupier of the granting of the purchase or lease. The value of the Crown improvements, if any, on the remainder of the holdings shall be paid in the number of instalments (unless the lessee desires to pay sooner) specified in the thirteenth column of the Schedule here under. The first instalment shall be lodged with the application. The second instalment shall be paid on or before 30th June next following the first anniversary of date of service of notification by the Commission to the occupier of the granting of the purchase or lease together with interest at the rate of 6½ per centum per annum from the date of service of such notification to the date of payment. The remaining instalments shall be paid on or before 30th June in each year together with interest on the amount unpaid at the said rate.

AND I DETERMINE that the Special Conditions and matters set out in the Schedule of Conditions hereto shall be the Special Conditions as to improvements, cultivation, preservation or planting of timber and other matters as require to be regulated in the public interest in respect of the lands described in the Schedule of Lands and the same shall be conditions attaching to every purchase or lease of any of the said land.

W. F. DUNN,
Minister for Agriculture.

SCHEDULE OF CONDITIONS.

1. Neither the Commission nor the Crown shall be liable to any person for any damage sustained to the holding or to any property thereon by subsidence, reflux, flood, seepage, soakage, or overflow which may now or from time to time or at any time hereafter be caused or arise out of the construction, maintenance and use of any works constructed or to be constructed under the Barren Jack Dam and Murrumbidgee Canals Construction Act, 1906, the Murrumbidgee Irrigation Act, 1910, or the Irrigation Act, 1912–1924 or any amendments to same, or any present or future statute for the conservation, distribution, and/or drainage of water, or by the said works being either wholly or in part destroyed, damaged or affected by fire, flood, storm, tempest, or other accident, nor shall there be in consequence of any damage sustained as aforesaid any abatement of any moneys payable to the Crown or Commision.

2. The holder shall, within six months after the date of granting of the application for the holding, fence the boundaries thereof with substantial fencing of good material and workmanship and shall at all times thereafter keep the said boundaries so fenced. Provided that if at any time the Commission considers such fencing unsatisfactory the holder shall erect fencing of such class and material and within such period as the Commission may direct in a written notification to the holder.

3. No building shall be erected nor shall the erection of any building be commenced on any holding without the approval of the Commission, in writing, to the design, specification, and position thereof being first had and obtained.

4. The holder shall at all times properly cultivate and care for his holding and maintain the improvements thereon in good order and condition to the satisfaction of the Commission.

5. No noisome, dangerous, or offensive business or process shall be carried on or permitted to be carried on on any holding unless the written consent of the Commission shall have been first had and obtained, and all conditions embodied in such consent (if given) shall be duly observed and performed.

6. No act shall be done or omitted on or in respect of any holding in contravention of the provisions of the Liquor Act, 1912, or any existing or future statute amending the same and the conviction of the holder of any holding or any person whomsoever for or in respect of any act so done or omitted shall be conclusive evidence of the breach of this condition.

7. The Commission shall have power without compensation to the holder of abatement of any moneys payable to the Crown or Commission to construct, or cause to be constructed, above and/or below ground in and through any and every holding channels, drains, and other works for the conservation, distribution, and/or drainage of water for any purpose and works for the conveyance of electrical energy or power and to repair, maintain, or alter such channels, drains, other works and works and to use the same respectively for the objects and purposes herein mentioned or referred to, and to attach wires to any building for the conveyance of electricity or any other purposes whatsoever.

8. Any person authorised by the Commission shall have at all times full and free right of ingress, egress and regress into, out of, and over every holding with or without horses, teams, vehicles, scoops, and other implements and all materials and workmen for the purpose of constructing, repairing, maintaining, or altering channels, drains and other works and works and attaching wires as aforesaid within or upon such holding or for the purpose of inspecting such holding, or doing such things as the Commission or its servants are authorised by any condition or provision of or applying to the holding or any law or regulation to do.

9. No holding shall be watered by the holder or any other person to such an extent as will in the opinion of the Commission, injure the land for cultivation or grazing purposes, and without the consent of the Commission in writing being first obtained no land shall be watered by the holder or any other person (other than the land planted with trees, vines, crops or grasses, other than natural grasses, which is not to be forthwith ploughed for the purpose of fallowing or for planting trees, vines, crops or grasses other than natural grasses.

10. Unless the consent in writing of the Commission be first obtained no structure, building, fixture, fence or other improvement on any holding in respect of which any money is owing to the Commission shall be removed, destroyed or damaged by the holder or any other person.

SCHEDULE OF LANDS.
MIRROOL No. 1 IRRIGATION AREA.

(1) Holding No.	(2) Portion No.	(3) Parish.	(4) County.	(5) Total Area.	(6) Approximate Area too high for irrigation by gravitation	(7) Approximate Area which may be irrigated by pumping. *	(8) Approximate Area too low to be drained. *	(9) Water Rights.	(10) Price for such Water Rights per annum (subject to alteration by the Minister from time to time.	Crown Improvements. (11) Description.	(12) Value.	(13) No. of Instalments.	(14) Whole or what instalment of value to accompany application.	(15) Each remaining instalment.	(16) Land considered to be suitable for—
				£ s. d.	a. r. p.	a. r. p.	a. r. p.		£ s. d.		£ s. d.		£ s. d.	£ s. d.	
28	364	Jondaryan	Cooper ...	24 3 0	.....	.....	.....	25	12 10 0	Nil	.....	.....	.....	.....	Horticulture.
46	84	do ...	do ...	50 0 0	.....	.....	.....	50	25 0 0	Shed, fencing, clearing, ditching, tanks, trees, vines...	600 0 0	16	36 0 0	36 0 0	do
80	968	do ...	do ...	23 3 10	.....	.....	.....	24	12 0 0	House, fencing, clearing, ditching, grading, tank, trees.	1,000 0 0	16	100 0 0	60 0 0	do
228	273	Do ...	do ...	17 0 20	.....	.....	.....	17	8 10 0	Fencing	38 0 0	1	38 0 0	.....	do
247	683	Do ...	do ...	27 3 0	.....	.....	.....	28	14 0 0	House, buildings, fencing, clearing, grading, tank, drains, ditching, trees, vines.	1,400 0 0	16	140 0 0	84 0 0	do
261	41	Wyangan ...	do ...	27 1 20	1 2 0	.....	.....	26	13 0 0	House, fencing, ditching, grading, clearing, trees, vines.	908 0 0	16	88 0 0	51 5 0	do
360	176, 177, 178.	Stanbridge	do ...	159 3 0	9 0 0	.....	.....	80	30 0 0	House, buildings, fencing, grading, clearing, tanks, drains ditches, lucerne.	1,719 11 4	1	.....	.....	Dairying.
362	179, 180, 196, 195.	Do ...	do ...	196 0 7	.....	.....	.....	80	30 0 0	House, buildings, fencing, deep-ploughing, grading, clearing, tanks, drains, ditching, trees, lucerne.	1,552 8 2	1	.....	.....	do
456	258	Jondaryan	do ...	32 2 0	.....	.....	.....	32	16 0 0	House, shed, fencing, clearing, vines, grading, tank, drains, ditching.	892 10 2	16	92 10 2	53 6 8	Horticulture.
461	246	Do ...	do ...	34 3 0	6 2 0	6 0 0	.....	34	17 0 0	Fencing, clearing, ploughing, and harrowing ...	321 3 6	16	21 3 6	20 0 0	do (about 3 acres liable to flood).
466	284	Do ...	do ...	33 2 30	12 0 0	9 0 0	.....	31	15 10 0	Fencing	5 0 0	1	5 0 0	.....	Horticulture.
495	260, 270, 271, 272, 273	Stanbridge	do ...	137 1 10	.....	.....	.....	80	30 0 0	House, buildings, fencing, grading, tank, clearing, ditching, drains, lucerne.	1,900 0 0	16	190 0 0	114 0 0	Dairying.
530	813	Do ...	do ...	1 1 15½	.....	.....	.....	2	2 10 0	House and fencing	500 0 0	16	50 0 0	34 0 0	Residential purposes.
534	378	Do ...	do ...	3 0 27	.....	.....	.....	4	4 0 0	Nil	.....	.....	.....	.....	do
625	377	Jondaryan	do ...	11 3 0	1 0 0	.....	.....	11	5 10 0	House, building, fencing, clearing, grading, tank, drains, ditches, trees, vines.	900 0 0	13	50 0 0	56 13 4	Horticulture.
734	794	Stanbridge	do ...	5 2 29	.....	.....	.....	10	5 10 0	Clearing	17 0 10	1	17 0 10	.....	Residential purposes.
735	803	Do ...	do ...	5 2 34	.....	.....	.....	10	5 10 0	do	17 2 8	1	17 2 8	.....	do do
736	790	Do ...	do ...	1 3 18	.....	.....	.....	4	4 0 0	do	5 11 8	1	5 11 8	.....	do do
737	790	Do ...	do ...	5 0 0	.....	.....	.....	5	5 0 0	do	15 0 0	1	15 0 0	.....	do do
739	476	Do ...	do ...	1 0 21½	.....	.....	.....	2	2 10 0	Nil	.....	.....	.....	.....	do do
791	454	Do ...	do ...	23 3 10	.....	.....	.....	24	12 0 0	House, clearing, fencing, grading, trees, vines, ditching.	2,352 3 2	1	.....	.....	Horticulture.
815	492	Do ...	do ...	16 3 20	3 0 0	1 1 0	.....	14	7 0 0	Buildings, fencing, vines, clearing, trees, ploughing, grading, ditches, drains.	850 0 0	16	85 0 0	51 0 0	do
825	379	Do ...	do ...	3 2 34	.....	.....	.....	4	4 0 0	Nil	.....	.....	.....	.....	Residential purposes.
832	370	Do ...	do ...	3 0 20	.....	.....	.....	4	4 0 0	Nil	.....	.....	.....	.....	do do
833	371	Do ...	do ...	2 1 8	.....	.....	.....	4	4 0 0	Nil	.....	.....	.....	.....	do do
834	372	Do ...	do ...	2 0 0	.....	.....	.....	4	4 0 0	Nil	.....	.....	.....	.....	do do
835	373	Do ...	do ...	2 0 0	.....	.....	.....	4	4 0 0	Nil	.....	.....	.....	.....	do do
836	374	Do ...	do ...	2 0 0	0 1 0	.....	.....	4	4 0 0	Nil	.....	.....	.....	.....	do do
837	375	Do ...	do ...	2 0 0	0 1 0	.....	.....	4	4 0 0	Nil	.....	.....	.....	.....	do do
858	492	Jondaryan	do ...	11 1 30	2 0 0	2 0 0	.....	11	5 10 0	House, buildings, fencing, ploughing, tanks, grading, ditching, lucerne, trees, vines.	1,012 0 0	11	65 0 0	94 14 0	Horticulture.
868	503	Do ...	do ...	2 0 13	1 0 0	.....	.....	2	2 10 0	Nil	.....	.....	.....	.....	Residential purposes.
888	520	Do ...	do ...	12 2 0	.....	.....	.....	12	6 0 0	Clearing and fencing	46 4 0	1	46 4 0	.....	Horticulture. (about 1 acre liable to flood).

MIRROOL No. 1 IRRIGATION AREA—*continued.*

(1) Holding No.	(2) Portion No.	(3) Parish.	(4) County.	(5) Total Area.	(6) Approximate Area too high for irrigation by gravitation	(7) Approximate Area which may be irrigated by pumping.	(8) Approximate Area too low to be drained.	(9) Water Rights.	(10) Price for such Water Rights per annum (subject to alteration by the Minister from time to time.	Crown Improvements. (11) Description.	(12) Value.	(13) No. of Instalments.	(14) Whole or what instalment of value to accompany application.	(15) Each remaining instalment.	(16) Land considered to be suitable for—
				a. r. p.	a. r. p.	a. r. p.	a. r. p.		£ s. d.		£ s. d.		£ s. d.	£ s. d.	
938	572	Jondaryan	Cooper	1 2 30	.....	.....	.....	4	4 0 0	Nil	.....	.....	.....	.....	Residential purposes.
1008	23	Do	do	3 1 17	.....	.....	.....	4	4 0 0	Fencing, trees, shed	12 0 0	1	12 0 0	.....	do do
1091	977	Do	do	209 0 14	16 2 0	.....	.....	80	30 0 0	Nil	.....	.....	.....	.....	Dairying.
1144	649	Do	do	0 3 32 (ex. res.)	.....	.....	.....	2	2 10 0	Fencing	0 10 0	1	0 10 0	.....	Residential purposes.
1145	648	Do	do	1 0 0	0 1 0	.....	.....	2	2 10 0	Nil	.....	.....	.....	.....	do do
1148	654	Do	do	1 1 24½	0 1 0	.....	.....	2	2 10 0	Posts	0 10 0	1	0 10 0	.....	do do
1149	655	Do	do	1 0 0	.....	.....	.....	2	2 10 0	Fencing	1 7 0	1	1 7 0	.....	do do
1152	650	Do	do	1 0 13	.....	.....	.....	2	2 10 0	do	3 2 0	1	3 2 0	.....	do do
1153	658	Do	do	1 0 5	.....	.....	.....	2	2 10 0	do	0 17 0	1	0 17 0	.....	do do
1156	661	Do	do	1 0 0	.....	.....	.....	2	2 10 0	Nil	.....	.....	.....	.....	do do
1160	667	Do	do	1 1 24½	0 1 0	.....	.....	2	2 10 0	Nil	.....	.....	.....	.....	do do
1208	795	Do	do	1 0 0	.....	.....	.....	2	2 10 0	Nil	.....	.....	.....	.....	do do
1227	784	Do	do	1 1 0	.....	.....	.....	2	2 10 0	Fencing	1 15 0	1	1 15 0	.....	do do
1228	785	Do	do	1 0 0	.....	.....	.....	2	2 10 0	do	0 15 0	1	0 15 0	.....	do do
1229	786	Do	do	1 0 0	.....	.....	.....	2	2 10 0	Nil	.....	.....	.....	.....	do do
1230	787	Do	do	1 0 0	.....	.....	.....	2	2 10 0	Nil	.....	.....	.....	.....	do do
1243	819	Do	do	20 0 20	.....	.....	.....	20	10 0 0	House, buildings, fencing, clearing, ploughing, grading, tanks, ditching, drains, lucerne, trees, vines.	1,200 0 0	16	120 0 0	72 0 0	Horticulture. (about 3 acres liable to flood).
1252	781	Do	do	1 0 0	.....	.....	.....	2	2 10 0	Fencing	1 0 0	1	1 0 0	.....	Residential purposes.
1255	754	Do	do	1 0 0	0 2 0	.....	.....	2	2 10 0	Nil	.....	.....	.....	.....	do do
1282	801	Do	do	5 2 37	3 0 0	3 0 0	.....	10	5 10 0	Building, clearing, fencing	44 5 0	3	14 5 0	15 0 0	do do
1283	802	Do	do	5 2 38	0 2 0	.....	.....	5	5 0 0	Buildings and clearing	83 0 0	4	23 0 0	20 0 0	do do
1337	679	Stanbridge	do	25 1 0	3 3 0	2 0 0	.....	24	12 0 0	House, buildings, fencing, clearing, ploughing, grading, tanks, ditching, drains, lucerne, trees, vines.	1,200 0 0	16	120 0 0	72 0 0	Horticulture.
1339	650	Do	do	11 2 20	.....	.....	.....	12	6 0 0	Clearing, double knilling, grading	205 13 11	11	25 13 11	18 0 0	do
1387	425	Do	do	1 0 0	.....	.....	.....	2	2 10 0	Fencing	4 0 0	1	4 0 0	.....	Residential purposes.
1388	776	Do	do	1 0 1	.....	.....	.....	2	2 10 0	Nil	.....	.....	.....	.....	do do
1391	781	Do	do	1 0 22	.....	.....	.....	2	2 10 0	Nil	.....	.....	.....	.....	do do
1392	782	Do	do	1 0 22	.....	.....	.....	2	2 10 0	Nil	.....	.....	.....	.....	do do
1478	585	Do	do	15 0 0	.....	.....	.....	15	7 10 0	House, buildings, clearing, tank, grading, fencing, ditching, drains, trees, vines.	1,700 0 0	16	150 0 0	103 6 8	Horticulture.
1487	500	Do	do	15 0 0	.....	.....	.....	15	7 10 0	House, buildings, fencing, clearing, grading, ditching, trees, vines, tank, lucerne.	1,209 3 8	1	.....	.....	do
1501	648	Do	do	14 2 30	.....	.....	.....	15	7 10 0	Clearing and fencing	152 9 7	11	32 9 7	12 0 0	do
1516	506	Do	do	15 0 0	.....	.....	.....	15	7 10 0	House, buildings, fencing, clearing, tank, ditches, trees, vines, grading, drains, lucerne, deep ploughing.	900 0 0	16	90 0 0	54 0 0	do
1542	625	Do	do	16 1 30	1 0 0	1 0 0	.....	16	8 0 0	House, buildings, fencing, clearing, ploughing, ditches, drains, trees, vines.	1,430 0 0	16	15 0 0	94 6 8	do
1661	113	Wyangan	do	2 0 0	.....	.....	.....	4	4 0 0	Nil	.....	.....	.....	.....	Residential purposes.
1663	93	Do	do	2 0 0	.....	.....	.....	4	4 0 0	Nil	.....	.....	.....	.....	do do
1670	108	Do	do	2 0 0	.....	.....	.....	4	4 0 0	Nil	.....	.....	.....	.....	do do
1671	97	Do	do	2 0 0	.....	.....	.....	4	4 0 0	Nil	.....	.....	.....	.....	do do
1672	98	Do	do	2 1 15	.....	.....	.....	4	4 0 0	Nil	.....	.....	.....	.....	do do
1674	100	Do	do	2 0 0	.....	.....	.....	4	4 0 0	Nil	.....	.....	.....	.....	do do
1675	103	Do	do	2 0 0	.....	.....	.....	4	4 0 0	Nil	.....	.....	.....	.....	do do
1676	104	Do	do	2 0 0	.....	.....	.....	4	4 0 0	Nil	.....	.....	.....	.....	do do
1677	107	Do	do	2 0 10	.....	.....	.....	4	4 0 0	Nil	.....	.....	.....	.....	do do
1678	106	Do	do	2 2 27	.....	.....	.....	4	4 0 0	Nil	.....	.....	.....	.....	do do
1679	105	Do	do	2 0 0	.....	.....	.....	4	4 0 0	Nil	.....	.....	.....	.....	do do
1852	154	Do	do	20 2 20	.....	.....	.....	21	10 10 0	House, fencing, ploughing, grading, tank, drains, ditches, trees and vines.	700 0 0	16	70 0 0	42 0 0	Horticulture.

MIRROOL No. 1 IRRIGATION AREA—*continued.*

(1) Holding No.	(2) Portion No.	(3) Parish.	(4) County.	(5) Total Area.	(6) Approximate Area too high for irrigation by gravitation	(7) Approximate Area which may be irrigated by pumping. *	(8) Approximate Area too low to be drained.	(9) Water Rights.	(10) Price for such Water Rights per annum (subject to alteration by the Minister from time to time.	Crown Improvements. (11) Description.	(12) Value.	(13) No. of Instalments.	(14) Whole or what instalment of value to accompany application.	(15) Each remaining instalment.	(16) Land considered to be suitable for.
				a. r. p.	a. r. p.	a. r. p.	a. r. p.		£ s. d		£ s. d.		£ s. d.	£ s. d.	
1881	186	Wyangan ...	Cooper ...	24 0 30	.....	.....	.....	24	12 0 0	House, buildings, tank, drains, ditches, lucerne, trees, vines, fencing, clearing, ploughing, grading	1,100 0 0	16	110 0 0	66 0 0	Horticulture.
1895	195	Do ...	do ...	26 0 20	.....	.....	.....	26	13 0 0	Clearing and double knifing	317 15 6	11	37 15 6	28 0 0	do
1894	196	Do ...	do ...	27 1 20	0 2 0	.....	.....	27	13 10 0	do do	404 3 4	11	44 3 4	36 0 0	do
1897	199	Do ...	do ...	24 0 20	1 2 0	.....	.....	23	11 10 0	do do	357 15 3	11	37 15 3	32 0 0	do
1899	201	Do ...	do ...	18 3 0	.....	.....	.....	19	9 10 0	do do	246 11 0	11	26 11 0	22 0 0	do
1896	202	Do ...	do ...	18 3 30	1 0 0	1 0 0	.....	19	9 10 0	do do	275 13 0	11	27 13 0	24 16 0	do
1901	203	Do ...	do ...	18 1 10	0 3 0	.....	.....	18	9 0 0	do do	305 19 9	11	35 19 9	27 0 0	do
2185	411	Do ...	do ...	10 1 20	0 2 0	.....	.....	10	5 0 0	Nil	.....	.....	.....	.....	do
2186	442	Do ...	do ...	10 2 0	.....	.....	.....	10	5 0 0	Nil	.....	.....	.....	.....	do
2237	793	Stanbridge	do ...	5 0 0	.....	.....	.....	5	5 0 0	Clearing	15 0 0	1	15 0 0	.....	Residential purposes.
2238	792	Do ...	do ...	5 0 0	.....	.....	.....	5	5 0 0	do	15 0 0	1	15 0 0	.....	do do
2239	791	Do ...	do ...	2 3 18	.....	.....	.....	4	4 0 0	do	8 9 10	1	8 9 10	.....	do do
2241	797	Do ...	do ...	2 1 0	.....	.....	.....	4	4 0 0	do	6 15 0	1	6 15 0	.....	do do
2242	796	Do ...	do ...	2 1 0	.....	.....	.....	4	4 0 0	do	6 15 0	1	6 15 0	.....	do do
2243	795	Do ...	do ...	2 1 0	.....	.....	.....	4	4 0 0	do	6 15 0	1	6 15 0	.....	do do
2244	467	Do ...	do ...	2 0 8	.....	.....	.....	4	4 0 0	do	6 2 2	1	6 2 2	.....	do do
2245	466	Do ...	do ...	5 2 32	.....	.....	.....	10	5 10 0	Clearing and fencing	19 12 0	1	19 12 0	.....	do do
2246	465	Do ...	do ...	5 2 35	.....	.....	.....	10	5 10 0	Clearing	17 3 4	1	17 3 4	.....	do do
2247	468	Do ...	do ...	1 3 39½	.....	.....	.....	4	4 0 0	do	6 0 0	1	6 0 0	.....	do do
2248	802	Do ...	do ...	2 0 0	.....	.....	.....	4	4 0 0	do	6 0 0	1	6 0 0	.....	do do
2249	801	Do ...	do ...	2 0 0	.....	.....	.....	4	4 0 0	do	6 0 0	1	6 0 0	.....	do do
2250	800	Do ...	do ...	2 0 0	.....	.....	.....	4	4 0 0	do	6 0 0	1	6 0 0	.....	do do
2251	810	Do ...	do ...	1 2 0	.....	.....	.....	4	4 0 0	do	4 10 0	1	4 10 0	.....	do do
2252	809	Do ...	do ...	2 0 0	.....	.....	.....	4	4 0 0	do	6 0 0	1	6 0 0	.....	do do
2253	808	Do ...	do ...	2 0 0	.....	.....	.....	4	4 0 0	do	6 0 0	1	6 0 0	.....	do do
2254	807	Do ...	do ...	2 0 0	.....	.....	.....	4	4 0 0	do	6 0 0	1	6 0 0	.....	do do
2255	806	Do ...	do ...	1 3 39½	.....	.....	.....	4	4 0 0	do	6 0 0	1	6 0 0	.....	do do
2256	805	Do ...	do ...	5 1 31	.....	.....	.....	10	5 10 0	do	17 2 8	1	17 2 8	.....	do do
2257	804	Do ...	do ...	5 2 31	.....	.....	.....	10	5 10 0	do	17 2 8	1	17 2 8	.....	do do
2486	272	Jondaryan	do ...	21 1 20	2 2 0	.....	.....	19	9 10 0	Fencing	49 0 0	1	49 0 0	.....	Horticulture.

MIRROOL No. 2 IRRIGATION AREA.

1709	76	Ballingall ...	Sturt	25 3 0	3 3 0	2 3 0	.....	25	12 10 0	Clearing, double knifing, and grading	246 4 0	11	26 4 0	22 0 0	Horticulture.
1710	77	Do ...	do ...	25 3 0	1 1 0	.....	.....	25	12 10 0	House, grading, tank, buildings, ditching, ploughing clearing, lucerne, fencing, trees, vines.	750 0 0	16	75 0 0	45 0 0	do
1714	81	Do ...	do ...	24 3 10	2 2 0	2 2 0	.....	25	12 10 0	Clearing, grading, double knifing	251 16 10	11	31 16 10	22 0 0	do
1719	87	Do ...	do ...	25 3 20	0 3 0	.....	.....	25	12 10 0	Clearing and double knifing	195 8 5	11	25 8 5	17 0 0	do
1722	90	Do ...	do ...	26 2 0	0 3 0	.....	.....	26	13 0 0	Fencing, clearing, double knifing, grading	223 19 10	11	23 19 10	29 0 0	do
1730	95	Do ...	do ...	19 2 20	0 3 0	.....	0 1 0	19	9 10 0	Clearing, grading, double knifing	175 3 8	11	25 3 8	15 0 0	do

* The water rights attached to the holding cover this area. Arrangements for watering any part of the land by pumping must be made by and at the expense of the holder requiring same.

[5,9]

Water Conservation and Irrigation
Commission's Office,
Sydney, 31st July, 1925.

IN pursuance of the provisions of the Crown Lands Consolidation Act, 1913, and the Acts amending the same the Water Conservation and Irrigation Commission hereby notifies that it determines that the purchase money for an irrigation farm purchase and the annual rental for an irrigation farm lease of the lands described in the Schedule hereto duly notified by the Minister for Agriculture as available for disposal by way of purchase in fee simple as Irrigation Farm Purchase or by way of Lease as Irrigation Farm Lease shall be the sums respectively set out in the ninth and tenth columns of the said Schedule and that the value of any improvements thereon which are the property of the Crown shall be the sums respectively set out in the twelfth column of the said Schedule and the rate of interest payable on the balance, if any, of the value of such improvements unpaid from the date of service of notification by the Commission to the occupier of the granting of the holding to the date of payment is hereby determined at 6½ per centum per annum.

Sealed with the seal of the Water Conservation and Irrigation Commission, this twenty-seventh day of July, 1925.]

The Common Seal of the Water Conservation and Irrigation Commission was hereunto affixed by GEORGE JOSEPH EVATT, a Commissioner appointed under the Irrigation Act, 1912-1924, in the presence of—

(L.S.) GEO. J. EVATT.
Commissioner.

H. BEVAN, Secretary.

SCHEDULE.

MIRROOL No. 1 IRRIGATION AREA.

(1) Holding No.	(2) Portion No.	(3) Parish	(4) County.	(5) Total Area.	(6) Approximate area too high for irrigation by gravitation.	(7) Approximate area which may be irrigated by pumping.	(8) Approximate area too low to be drained.	(9) Purchase money in respect of an irrigation farm purchase.	(10) Annual rental for first period of 25 years in respect of an irrigation farm lease.	Crown Improvements. (11) Description.	Crown Improvements. (12) Value.	(13) Survey Fee.	(14) Minimum Deposit (including £5 which may be applied to payment of rent or purchase money as the case may be) and first instalment of Crown Improvements and full Survey Fee.	(15) Plan.
				a. r. p.	a. r. p.	a. r. p.	a. r. p.	£ s. d.	£ s. d.		£ s. d.	£ s. d.	£ s. d.	
28	364	Jondaryan	Cooper ...	24 3 0	...	...	...	804 7 6	40 4 5	Nil	.....	5 0 0	10 0 0	C. 2,440-1,804
46	84	Do ...	do ...	50 0 0	...	...	...	1,375 0 0	68 15 0	Shed, fencing, clearing, ditching, tanks, trees, vines.	600 0 0	5 13 4	70 13 4	C. 3,116 „
80	968	Do ...	do ...	23 3 10	...	...	...	809 12 6	40 9 8	House, fencing, clearing, ditching, grading, tank, trees.	1,000 0 0	5 0 0	110 0 0	C. 3,770 „
228	273	Do	do ...	17 0 20	...	...	...	573 13 9	28 13 9	Fencing	38 0 0	4 13 4	47 13 4	C. 3,698 „
247	683	Do ...	do ...	27 3 0	...	...	...	388 10 0	19 8 6	House, buildings, fencing, clearing, grading, tank, drains, ditching, trees, vines.	1,400 0 0	5 0 0	150 0 0	C. 2,154 „
261	41	Wyangan	do ...	27 1 20	1 2 0	...	...	615 18 9	30 16 0	House, fencing, ditching, grading, clearing, trees, vines.	908 0 0	5 0 0	98 0 0	C. 2,858 „
360	176, 177, 178.	Stanbridge	do ...	159 3 0	9 0 0	...	...	1,597 10 0	79 17 6	House, buildings, fences, grading, clearing, tanks, drains, ditches, lucerne.	1,719 11 4	8 0 0	13 0 0	C. 3,715 „ C. 3,716 „ C. 3,717 „
362	179, 180, 196, 195.	Do ...	do ...	196 0 7	...	...	...	1,862 8 4	93 2 4	House, buildings, fencing, deep-ploughing, grading, clearing, tanks, drains, ditching, trees, lucerne.	1,552 8 2	9 6 8	14 6 8	C. 3,718 „ C. 3,719 „ C. 3,734 „ C. 3,735 „

MIRROOL No. 1 IRRIGATION AREA—*continued.*

(1) Holding No.	(2) Portion No.	(3) Parish	(4) County.	(5) Total Area.	(6) Approximate area too high for irrigation by gravitation.	(7) Approximate area which may be irrigated by pumping	(8) Approximate area too low to be drained.	(9) Purchase money in respect of an irrigation farm purchase.	(10) Annual rental for first period of 25 years in respect of an irrigation farm lease.	Crown Improvements. (11) Description.	Crown Improvements. (12) Value.	(13) Survey Fee.	(14) Minimum Deposit (including £5 which may be applied to payment of rent or purchase money as the case may be) and first instalment of Crown Improvements and full Survey Fee.	(15) Plan.
				a. r. p.	a. r. p.	a. r. p.	a. r. p.	£ s. d.	£ s. d.		£ s. d.	£ s. d.	£ s. d.	
456	258	Jondaryan	Cooper ...	32 2 0	...	...	...	765 18 9	40 12 6	House, shed, fencing, clearing, vines, grading, tank, drains, ditching.	892 10 2	5 6 8	102 16 10	C. 3,683–1,804.
461	246	Do ...	do ...	34 3 0	6 2 0	6 0 0	...	1,033 16 3	51 13 10	Fencing, clearing, ploughing, and harrowing.	321 3 6	5 6 8	31 10 2	C. 3,676 ,,
466	284	Do ...	do ...	33 2 30	12 0 0	9 0 0	...	976 18 9	48 17 0	Fencing	5 0 0	5 6 8	15 6 8	C. 3,655 ,,
495	269, 270, 271, 272, 273.	Stanbridge	do ...	137 1 10	...	...	...	1,613 8 6	80 13 6	House, buildings, fencing, grading, tank, clearing, ditching, drains, lucerne.	1,900 0 0	8 0 0	203 0 0	C. 3,808 ,, C. 3,809 ,, C. 3,810 ,, C. 3,811 ,, C. 3,812 ,,
530	813	Do ...	do ...	1 1 15½	...	...	...	80 16 3	4 0 10	House and fencing	560 0 0	4 6 8	59 6 8	C. 2,968 ,,
534	378	Do ...	do ...	3 0 27	...	...	...	190 2 6	9 10 2	Nil	...	4 6 8	9 6 8	C. 2,589 ,,
625	377	Jondaryan	do ...	11 3 0	1 0 0	...	...	381 17 6	19 1 11	House, building, fencing, clearing, grading, tank, drains, ditches, trees, vines.	900 0 0	4 13 4	59 13 4	C. 2,941 ,,
734	794	Stanbridge	do ...	5 2 29	...	...	...	369 5 8	18 9 4	Clearing	17 0 10	4 6 8	26 7 6	C. 4,729 ,,
735	803	Do ...	do ...	5 2 34	...	...	...	399 17 6	19 19 11	Clearing	17 2 8	4 6 8	26 9 4	C. 4,732 ,,
736	799	Do ...	do ...	1 3 18	...	...	...	135 0 8	6 15 1	do	5 11 8	4 6 8	14 18 4	C. 4,731 ,,
737	790	Do ...	do ...	5 0 0	...	...	...	337 10 0	16 17 6	do	15 0 0	4 6 8	24 6 8	C. 4,728 ,,
739	476	Do ...	do ...	1 0 21½	...	...	...	104 18 8	5 5 0	Nil	.....	4 6 8	9 6 8	C. 4,918 ,,
791	454	Do ...	do ...	23 3 10	...	...	...	428 12 6	21 8 8	House, clearing, fencing, grading, trees, vines, ditching.	2,352 3 2	5 0 0	10 0 0	C. 2,638 ,,
815	492	Do ...	do ...	16 3 20	3 0 0	1 1 0	...	379 13 9	18 19 9	Buildings, fencing, vines, clearing, trees, ploughing, grading, ditches, drains.	850 0 0	4 13 4	94 13 4	C. 2,982 ,,
825	379	Do ...	do ...	3 2 34	...	...	...	222 15 0	11 2 9	Nil	.....	4 6 8	9 6 8	C. 2,589 ,,
832	370	Do ...	do ...	3 0 20	...	...	...	187 10 0	9 7 6	Nil	.....	4 6 8	9 6 8	C. 2,587 ,,
833	371	Do ...	do ...	2 1 8	...	...	...	138 0 0	6 18 0	Nil	.....	4 6 8	9 6 8	C. 2,587 ,,
834	372	Do ...	do ...	2 0 0	...	...	...	120 0 0	6 0 0	Nil	.....	4 6 8	9 6 8	C. 2,587 ,,
835	373	Do ...	do ...	2 0 0	...	...	...	120 0 0	6 0 0	Nil	.....	4 6 8	9 6 8	C. 2,587 ,,
836	374	Do ...	do ...	2 0 0	0 1 0	...	...	120 0 0	6 0 0	Nil	.....	4 6 8	9 6 8	C. 2,587 ,,
837	375	Do ...	do ...	2 0 0	0 1 0	...	...	120 0 0	6 0 0	Nil	.....	4 6 8	9 6 8	C. 2,587 ,,
858	492	Jondaryan	do ...	11 1 30	2 0 0	2 0 0	...	428 18 2	21 8 11	House, buildings, fencing, ploughing, tanks, grading, ditching, lucerne, trees, vines.	1,012 0 0	4 13 4	74 13 4	C. 2,662 ,,
868	503	Do ...	do ...	2 0 13	1 0 0	...	...	141 10 6	7 1 7	Nil	.....	4 6 8	9 6 8	C. 2,665 ,,
888	520	Do ...	do ...	12 2 0	...	...	...	406 5 0	20 6 3	Clearing and fencing	46 4 0	4 13 4	55 17 4	C. 2,669 ,,
938	572	Do ...	do ...	1 2 30	...	...	...	151 17 6	7 11 11	Nil	.....	4 6 8	9 6 8	C. 2,691 ,,
1,008	23	Do ...	do ...	3 1 17	...	...	...	127 2 6	6 7 2	Fencing, trees, shed	12 0 0	4 6 8	21 6 8	C. 2,736 ,,
1,091	977	Do ...	do ...	209 0 14	16 2 0	...	...	1,881 15 9	94 1 9	Nil	.....	9 6 8	14 6 8	C. 5,203 ,,
1,144	649	Do ...	do ...	0 3 32 (ex. res.)	...	...	...	85 10 0	4 5 6	Fencing	0 10 0	4 6 8	9 16 8	C. 2,712 ,,

MIRROOL No. 1 IRRIGATION AREA—*continued.*

(1) Holding No.	(2) Portion No.	(3) Parish	(4) County.	(5) Total Area.	(6) Approximate area too high for irrigation by gravitation.	(7) Approximate area which may be irrigated by pumping.	(8) Approximate area too low to be drained.	(9) Purchase money in respect of an irrigation farm purchase.	(10) Annual rental for first period of 25 years in respect of an irrigation farm lease.	Crown Improvements. (11) Description.	Crown Improvements. (12) Value.	(13) Survey Fee.	(14) Minimum Deposit (including £5 which may be applied to payment of rent or purchase-money as the case may be) and first instalment of Crown Improvements and full Survey Fee.	(15) Plan.
				a. r. p.	a. r. p.	a. r. p.	a. r. p.	£ s. d.	£ s. d.		£ s. d.	£ s. d.	£ s. d.	
1,145	648	Jondaryan	Cooper ...	1 0 0	0 1 0	...	...	90 0 0	4 10 0	Nil	.....	4 6 8	9 6 8	C. 2,711–1,804
1,148	654	Do ...	do ...	1 1 24½	0 1 0	...	...	126 5 8	6 6 4	Posts	0 10 0	4 6 8	9 16 8	C. 2,713 ,,
1,149	655	Do ...	do ...	1 0 0	...	...	...	90 0 0	4 10 0	Fencing	1 7 0	4 6 8	10 13 8	C. 2,714 ,,
1,152	650	Do ...	do ...	1 0 13	...	...	...	108 2 6	5 8 2	do	3 2 0	4 6 8	12 8 8	C. 2,712 ,,
1,153	658	Do ...	do ...	1 0 5	...	...	...	92 16 3	4 12 10	do	0 17 0	4 6 8	10 3 8	C. 2,715 ,,
1,156	661	Do ...	do ...	1 0 0	...	...	...	90 0 0	4 10 0	Nil	.....	4 6 8	9 6 8	C. 2,714 ,,
1,160	667	Do ...	do ...	1 1 2½	0 1 0	...	...	113 18 2	5 13 11	Nil	.....	4 6 8	9 6 8	C. 2,716 ,,
1,208	795	Do ...	do ...	1 0 0	...	...	...	90 0 0	4 10 0	Nil	.....	4 6 8	9 6 8	C. 4,100 ,,
1,227	784	Do ...	do ...	1 0 0	...	...	...	90 0 0	4 10 0	Fencing	1 15 0	4 6 8	11 1 8	C. 4,103 ,,
1,228	785	Do ...	do ...	1 0 0	...	...	...	90 0 0	4 10 0	do	0 15 0	4 6 8	10 1 8	C. 4,103 ,,
1,229	786	Do ...	do ...	1 0 0	...	...	...	90 0 0	4 10 0	Nil	.....	4 6 8	9 6 8	C. 4,103 ,,
1,230	787	Do ...	do ...	1 0 0	...	...	...	90 0 0	4 10 0	Nil	.....	4 6 8	9 6 8	C. 4,103 ,,
1,243	819	Do	do ...	20 0 20	...	...	...	654 1 3	32 14 1	House, buildings, fencing, clearing, ploughing, grading, tanks, ditching, drains, lucerne, trees, vines.	1,200 0 0	5 0 0	130 0 0	C. 4,116 ,,
1,252	781	Do ...	do ...	1 0 0	...	...	...	90 0 0	4 10 0	Fencing	1 0 0	4 6 8	10 6 8	C. 4,104 ,,
1,255	754	Do ...	do ...	1 0 0	0 2 0	...	...	100 0 0	5 0 0	Nil	.....	4 6 8	9 6 8	C. 4,105 ,,
1,282	801	Do ...	do ...	5 2 37	3 0 0	3 0 0	...	343 19 2	17 3 11	Building, clearing, fencing	44 5 0	4 6 8	23 11 8	C. 4,112 ,,
1,283	802	Do ...	do ...	5 2 38	0 2 0	...	...	344 5 0	17 4 3	Buildings and clearing	83 0 0	4 6 8	32 6 8	C. 4,112 ,,
1,337	679	Stanbridge	do ...	25 1 0	3 3 0	2 0 0	...	820 12 6	41 0 8	House, buildings, fencing, clearing, ploughing, grading, tanks, ditching, drains, lucerne, trees, vines.	1,200 0 0	5 0 0	130 0 0	C. 3,991 ,,
1,339	650	Do ...	do ...	11 2 20	...	...	...	377 16 3	18 17 10	Clearing, double-kafling, grading ...	205 13 11	4 13 4	35 7 3	C. 2,989 ,,
1,387	425	Do ...	do ...	1 0 0	...	...	...	90 0 0	4 10 0	Fencing	4 0 0	4 6 8	13 6 8	C. 2,631 ,,
1,388	776	Do ...	do ...	1 0 1	...	...	...	100 12 6	5 0 8	Nil	.....	4 6 8	9 6 8	C. 2,631 ,,
1,391	781	Do ...	do ...	1 0 22	...	...	...	82 9 5	4 2 6	Nil	.....	4 6 8	9 6 8	C. 4,918 ,,
1,392	782	Do ...	do ...	1 0 22	...	...	...	82 9 5	4 2 6	Nil	.....	4 6 8	9 6 8	C. 4,918 ,,
1,478	585	Do ...	do ...	15 0 0	...	...	...	277 10 0	13 17 6	House, buildings, clearing, tank, grading, fencing, ditching, drains, trees, vines.	1,700 0 0	4 13 4	159 13 14	C. 2,980 ,,
1,487	500	Do ...	do ...	15 0 0	...	...	...	360 0 0	18 0 0	House, buildings, fencing, clearing, grading, ditching, trees, vines, tank, lucerne.	1,209 3 8	4 13 4	9 13 4	C. 3,871 ,,
1,501	648	Do ...	do ...	14 2 30	...	...	...	550 15 8	27 10 10	Clearing and fencing	152 9 7	4 13 4	42 2 11	C. 3,865 ,,
1,516	506	Do ...	do ...	15 0 0	...	...	...	487 10 0	24 7 6	House, buildings, clearing, tank, fencing, grading, drains, ditches, lucerne, trees, vines, deep ploughing.	900 0 0	4 13 4	99 13 4	C. 2,993 ,,
1,542	625	Do ...	do ...	16 1 30	1 0 0	1 0 0	...	410 18 9	20 11 0	House, buildings, fencing, clearing, ploughing, ditches, drains, trees, vines.	1,430 0 0	4 13 4	24 13 4	C. 3,860 ,,

MIRROOL No. 1 IRRIGATION AREA—*continued.*

(1) Holding No.	(2) Portion No.	(3) Parish.	(4) County.	(5) Total Area.	(6) Approximate area too high for irrigation by gravitation.	(7) Approximate area which may be irrigated by pumping.	(8) Approximate area too low to be drained.	(9) Purchase money in respect of an irrigation farm purchase.	(10) Annual rental for first period of 25 years in respect of an irrigation farm lease.	Crown Improvements. (11) Description.	Crown Improvements. (12) Value.	(13) Survey Fee.	(14) Minimum Deposit (including £5 which may be applied to payment of rent or purchase money as the case may be) and first instalment of Crown Improvements and full Survey Fee.	(15) Plan.
				a. r. p.	a. r. p.	a. r. p.	a. r. p.	£ s. d.	£ s. d.		£ s. d.	£ s. d.	£ s. d.	
1,661	113	Wyangan	Cooper ...	2 0 0	...	...	...	140 0 0	7 0 0	Nil.	.....	4 6 8	9 6 8	C. 4,221 ,,
1,663	93	Do ...	do ...	2 0 0	...	...	...	140 0 0	7 0 0	Nil	.....	4 6 8	9 6 8	C. 4,214 ,,
1,670	108	Do ...	do ...	2 0 0	...	...	...	140 0 0	7 0 0	Nil.	.....	4 6 8	9 6 8	C. 4,220 ,,
1,671	97	Do ...	do ...	2 0 0	...	...	...	140 0 0	7 0 0	Nil.	.....	4 6 8	9 6 8	C. 4,215 ,,
1,672	98	Do ...	do ...	2 1 15	...	...	...	164 1 3	8 4 1	Nil.	.....	4 6 8	9 6 8	C. 4,216 ,,
1,674	100	Do ...	do ...	2 0 0	...	...	...	140 0 0	7 0 0	Nil.	.....	4 6 8	9 6 8	C. 4,217 ,,
1,675	103	Do ...	do ...	2 0 0	...	...	...	140 0 0	7 0 0	Nil.	.....	4 6 8	9 6 8	C. 4,217 ,,
1,676	104	Do ...	do ...	2 0 0	...	...	...	140 0 0	7 0 0	Nil.	.....	4 6 8	9 6 8	C. 4,217 ,,
1,677	107	Do ...	do ...	2 0 10	...	...	...	144 7 6	7 4 5	Nil.	.....	4 6 8	9 6 8	C. 4,219 ,,
1,678	106	Do ...	do ...	2 2 27	...	...	...	186 16 3	9 6 10	Nil.	.....	4 6 8	9 6 8	C. 4,219 ,,
1,679	105	Do ...	do ...	2 0 0	...	...	...	140 0 0	7 0 0	Nil.	.....	4 6 8	9 6 8	C. 4,218 ,,
1,852	154	Do ...	do ...	20 2 20	...	...	...	732 3 9	36 12 3	House, fencing, ploughing, grading, tank, drains, ditches, trees, vines.	700 0 0	5 0 0	80 0 0	C. 4,278 ,,
1,884	186	Do ...	do ...	24 0 30	...	...	...	834 9 5	41 14 6	House, buildings, tank, drains, ditches, lucerne, trees, vines, fencing, clearing, ploughing, grading.	1,100 0 0	5 0 0	120 0 0	C. 4,283 ,,
1,893	195	Do ...	do ...	26 0 20	...	...	...	849 1 3	42 9 1	Clearing and double knifing	317 15 6	5 0 0	47 15 6	C. 4,301 ,,
1,894	196	Do ...	do ...	27 1 20	0 2 0	...	...	876 0 0	43 16 0	do do	404 3 4	5 0 0	54 3 4	C. 4,301 ,,
1,897	199	Do ...	do ...	24 0 20	1 2 0	...	...	784 1 3	39 4 1	do do	357 13 3	5 0 0	47 13 3	C. 4,302 ,,
1,899	201	Do ...	do ...	18 3 0	...	...	...	609 7 6	30 9 5	do do	246 11 0	4 13 4	36 4 4	C. 4,303 ,,
1,900	202	Do ...	do ...	18 3 30	1 0 0	1 0 0	...	615 9 5	30 15 6	do do	275 13 0	4 13 4	37 6 4	C. 4,303 ,,
1,901	203	Do ...	do ...	18 1 10	0 3 0	...	...	604 6 3	30 4 4	do do	305 19 9	4 13 4	45 13 1	C. 4,303 ,,
2,185	441	Do ...	do ...	10 1 20	0 2 0	...	...	383 17 6	19 3 11	Nil.	.....	4 13 4	9 13 4	C. 4,758 ,,
2,186	442	Do ...	do ...	10 2 0	...	...	...	388 10 0	19 8 6	Nil.	.....	4 13 4	9 13 4	C. 4,758 ,,
2,237	793	Stanbridge	do ...	5 0 0	...	...	...	325 0 0	16 5 0	Clearing	15 0 0	4 6 8	24 6 8	C. 4,729 ,,
2,238	792	Do ...	do ...	5 0 0	...	...	...	337 10 0	16 17 6	do	15 0 0	4 6 8	24 6 8	C. 4,729 ,,
2,239	791	Do ...	do ...	2 3 13	...	...	...	198 3 9	9 18 3	do	8 9 10	4 6 8	17 16 6	C. 4,728 ,,
2,241	797	Do ...	do ...	2 1 0	...	...	...	157 10 0	7 17 6	do	6 15 0	4 6 8	16 1 8	C. 4,730 ,,
2,242	796	Do ...	do ...	2 1 0	...	...	...	157 10 0	7 17 6	do	6 15 0	4 6 8	16 1 8	C. 4,730 ,,
2,243	795	Do ...	do ...	2 1 0	...	...	...	157 10 0	7 17 6	do	6 15 0	4 6 8	16 1 8	C. 4,730 ,,
2,244	467	Do ...	do ...	2 0 6	...	...	...	142 12 6	7 2 8	do	6 2 2	4 6 8	15 8 10	C. 4,730 ,,
2,245	466	Do ...	do ...	5 2 32	...	...	...	384 15 0	19 4 9	Clearing and fencing	19 12 0	4 6 8	28 18 8	C. 4,729 ,,
2,246	465	Do ...	do ...	5 2 35	...	...	...	400 6 3	20 0 4	Clearing	17 3 4	4 6 8	26 10 0	C. 4,732 ,,
2,247	468	Do ...	do ...	1 3 39½	...	...	...	144 15 6	7 4 10	do	6 0 0	4 6 8	15 6 8	C. 4,731 ,,
2,248	802	Do ...	do ...	2 0 0	...	...	...	145 0 0	7 5 0	do	6 0 0	4 6 8	15 6 8	C. 4,731 ,,
2,249	801	Do ...	do ...	2 0 0	...	...	...	145 0 0	7 5 0	do	6 0 0	4 6 8	15 6 8	C. 4,731 ,,
2,250	800	Do ...	do ...	2 0 0	...	...	...	145 0 0	7 5 0	do	6 0 0	4 6 8	15 6 8	C. 4,731 ,,
2,251	810	Do ...	do ...	1 2 0	...	...	...	108 15 0	5 8 9	do	4 10 0	4 6 8	13 16 8	C. 4,733 ,,
2,252	809	Do ...	do ...	2 0 0	...	...	...	145 0 0	7 5 0	do	6 0 0	4 6 8	15 6 8	C. 4,733 ,,

MIRROOL No. 1 IRRIGATION AREA—*continued.*

(1) Holding No.	(2) Portion No.	(3) Parish	(4) County.	(5) Total Area.	(6) Approximate area too high for irrigation by gravitation.	(7) Approximate area which may be irrigated by pumping.	(8) Approximate area too low to be drained.	(9) Purchase money in respect of an irrigation farm purchase.	(10) Annual rental for first period of 25 years in respect of an irrigation farm lease.	Crown Improvements. (11) Description.	Crown Improvements. (12) Value.	(13) Survey Fee.	(14) Minimum Deposit (including £5 which may be applied to payment of rent or purchase money as the case may be) and first instalment of Crown Improvements and full Survey Fee.	(15) Plan.
				a. r. p.	a. r. p.	a. r. p.	a. r. p.	£ s. d.	£ s. d.		£ s. d.	£ s. d.	£ s. d.	
2,253	808	Stanbridge	Cooper ...	2 0 0	...	...	...	145 0 0	7 5 0	Clearing	6 0 0	4 6 8	15 6 8	C. 4,733–1,804.
2,254	807	Do ...	do ...	2 0 0	...	...	...	145 0 0	7 5 0	do	6 0 0	4 6 8	15 6 8	C. 4,733 ,,
2,255	806	Do ...	do ...	1 3 39½	...	...	...	144 15 6	7 4 10	do	6 0 0	4 6 8	15 6 8	C. 4,733 ,,
2,256	805	Do ...	do ...	5 2 34	...	...	...	399 17 6	19 19 11	do	17 2 8	4 6 8	26 9 4	C. 4,732 ,,
2,257	804	Do ...	do ...	5 2 34	...	...	...	399 17 6	19 19 11	do	17 2 8	4 6 8	26 9 4	C. 4,732 ,,
2,486	272	Jondaryan	do ...	21 1 20	2 2 0	...	...	684 0 0	34 4 0	Fencing	49 0 0	5 0 0	59 0 0	C. 3,697 ,,
										MIRROOL No. 2 IRRIGATION AREA.				
1,709	76	Ballingall..	Sturt ...	25 3 0	3 3 0	2 3 0	...	791 16 3	39 11 10	Clearing, double-knifing, and grading...	246 4 0	5 0 0	36 4 0	S. 885–1918.
1,710	77	Do ...	do ...	25 3 0	1 1 0	...	...	824 0 0	41 4 0	House, grading, tank, buildings, ditching, ploughing, clearing, lucerne fencing, trees, vines.	750 0 0	5 0 0	85 0 0	S. 885 ,,
1,714	81	Do ...	do ...	24 3 10	2 2 0	2 2 0	...	794 0 0	39 14 0	Clearing, grading, and double-knifing ...	251 16 10	5 0 0	41 16 10	S. 887 ,,
1,719	86	Do ...	do ...	25 3 20	0 3 0	...	...	853 17 6	42 13 11	Clearing and double-knifing	195 8 5	5 0 0	35 8 5	S. 888 ,,
1,723	90	Do ...	do ...	26 2 0	0 3 0	...	...	927 10 0	46 7 6	Fencing, clearing, double-knifing, grading.	223 19 10	5 0 0	33 19 10	S. 890 ,,
1,730	95	Do ...	do ...	19 2 20	0 3 0	...	0 1 0	657 8 9	32 17 6	Clearing, grading, double-knifing ...	175 3 8	4 13 4	34 17 0	S. 891 ,,

Holding No. 28 contains improvements comprising dwelling, buildings, fencing, ditching, orchard and vineyard, in which previous occupant has tenant right.

Holding No. 1091 contains improvements consisting of clearing, in which the previous occupant has Tenant Right.

Holdings Nos. 360, 362, 791, 858, 1091, 1478, 1487, 1542 and 1661 are occupied under a special arrangement with the Commission and an application by the occupiers for the respective holdings so occupied will receive preference.

So much of the classification reserve notified in the Gazettes of 17th December, 1920, and 6th February, 1925, covering the portions in the above Schedule are hereby revoked.

GENERAL INFORMATION.

Any person (other than a married woman not living apart from her husband under an order for judicial separation made by a Court of competent jurisdiction) of or over the age of sixteen years in the case of a male, and of or over the age of eighteen years in the case of a female—or two or more such persons jointly—may apply for an irrigation farm lease or an irrigation farm purchase.

An application for an irrigation farm lease or an irrigation farm purchase shall be on Form 69 (Crown Lands Consolidation Act, 1913) and must be accompanied by a deposit of £5 (which may be applied to payment of rent or purchase money as the case may be), and the prescribed survey fee, and the whole of such instalment of the value of Crown improvements as is notified in the above Schedule of Lands. Stamp duty must also be lodged with an application for an irrigation farm purchase.

The application, which shall clearly set out whether the land is applied for as an irrigation farm lease or an irrigation farm purchase, shall be lodged with the Water Conservation and Irrigation Commission at Griffith, New South Wales, by the applicant in person, or by his agent in person duly authorised for the purpose in writing, during office hours on 4th August, 1925, or during office hours on any subsequent business day; or may be forwarded on any day to the said Commission at Griffith in a posted letter but so as not to be received by the Commission before 4th August, 1925.

MIRROOL Nos. 1 AND 2 IRRIGATION AREAS—*continued.*

Applications received on any day from 4th August, 1925, to 8th August, 1925, inclusive, where conflicting will be treated as simultaneous.

Applications must be made in good faith, that is to say, the sole object of the applicant in making the application must be to obtain the land in order that he may hold and use it for his own exclusive benefit according to law. If an application is made otherwise than in accordance with the provisions of the Crown Lands Consolidation Act, 1913, the moneys accompanying such application are liable to be forfeited to the Crown.

In addition to the liability to forfeiture and other liabilities incurred by a breach of Condition 10, a penalty not exceeding £100 (in addition to the payment of the value of such property removed or of compensation for such damage or destruction) is provided by section 9A, Irrigation Act, 1912–1924.

A condition of residence, the performance of which by the holder shall commence within six months after the date of granting of the application, shall attach to the holding until the Commission certifies, in the manner prescribed, that improvements of the required value have been effected to its satisfaction. The said certificate may be withheld if, in the opinion of the Commission, the holding is not being satisfactorily developed.

The Commission may grant exemption, either wholly or partly, from compliance with, extension of time for, performance of, alteration, modification, or cancellation of any special or other condition attaching to the holding, subject to such terms and stipulations as it may deem fit, and the breach of any such term or stipulation shall render the holding liable to be forfeited.

The annual rent in respect of an irrigation farm lease shall be paid on or before the 30th day of June in each year, and shall commence from the date of service of notification by the Commission to the occupier of the granting of the lease, the first payment thereof to be made on or before the 30th day of June next following the date of such service for the broken period from the latter date.

The balance of purchase money, in respect of an irrigation farm purchase, after payment of deposit, shall be paid by seventy-three (73) equal half-yearly consecutive instalments unless the purchaser desires to pay sooner), including principal and interest at the rate of 6½ per centum per annum.

Interest at such rate on the balance of purchase money from the date of granting of the application to the 30th day of June, or the 31st day of December, whichever first follows such date of granting shall be due on and payable on or before such 30th day of June or 31st day of December, while the first of such instalments shall be paid on or before the 30th day of June or 31st day of December, whichever first follows the date on which the said interest is due.

The annual charge in respect of the water rights at the price fixed shall commence to be payable from the date of notification by the Commission to the occupier that water is available (subject to the Regulations of the Commission) and shall be paid by equal half-yearly payments on or before the 30th day of June and the 31st day of December in each year. Provided that the first payment shall be made on or before the 30th day of June next following the date on which the charge commences to be payable, and shall be apportioned for the broken period, if any, from such date to such 30th day of June.

The price or rate fixed for any water rights may at any time, if deemed expedient, be altered by notification in the Government Gazette.

On application by any occupier the Commission may allot him additional water rights from time to time. The price for these additional water rights may, however, be higher than the rate charged for the fixed water right, as set out in the Schedule of Lands.

The Commission may, subject to such conditions as it may deem fit to impose, suspend the payment by any occupier of any money due or owing, or to become due or owing, to the Crown or the Commission on any account whatsoever.

The title to an irrigation farm lease is a lease in perpetuity. Upon compliance with the conditions of the lease and payment of the prescribed fees a grant of such lease shall issue. Such grant will be subject to the conditions attaching to the perpetual lease, which include, inter alia, provisions for perpetual payment of rent.

The holder of an irrigation farm lease, the conditions of which have in the opinion of the Commission been complied with, may, subject to the provisions of section 145 of the Crown Lands Consolidation Act, 1913, with the consent in writing of any mortgagee or person holding security thereover, convert the same into an irrigation farm purchase.

Upon payment of any moneys due in respect of Crown improvements and of purchase money and interest, in respect of an irrigation farm purchase as set out above, together with the prescribed fees, and if the Commission is satisfied that all conditions attaching to the purchase have been complied with a Crown grant, which shall be for an estate in fee simple, shall issue in the prescribed form.

The holding may not be transferred or otherwise dealt with in any manner whatsoever unless the consent thereto of the Commission, in writing, has been obtained.

The holdings described as suitable for horticulture shall not be used to depasture any stock in excess of that required for purely domestic and horticultural purposes, and the holdings described as suitable for dairying shall not be used to plant any area of orchard or vineyard to a greater extent than 1 acre.

None of the provisions of the Country Towns Water and Sewerage Acts, 1880–1905, or of the Local Government Act, 1919, or of any Act amending same, applies within an irrigation area. The Governor may, by proclamation published in the Government Gazette, constitute any irrigation area or portion thereof as a municipality or shire; and thereupon the Local Government Acts shall apply subject to such alterations as may be made by regulation. Pending the constitution of an irrigation area or portion thereof as a municipality or shire, the Commission may make and levy a general rate and special or local rates on any land within that irrigation area or portion, and may also impose charges for local government services in respect of which the aforesaid rates are not made and levied. The general rate shall be made and levied for the purpose of meeting the cost of local government services generally, and the special or local rates for street lighting and other similar particular services.

Application forms and full particulars may be obtained at the Offices of the Water Conservation and Irrigation Commission at Sydney, Leeton and Griffith.

(W.C. & I.C., 1925-7,126, M.I.S., 1925, C. 6,124.)

[649] Sydney, 31st July, 1925.

NOTIFICATION DECLARING FARMS WITHIN SETTLEMENT PURCHASE AREAS AVAILABLE FOR APPLICATION.

It is hereby notified and declared, that the Settlement Purchase Farms, hereunder specified, will be available for Settlement Purchase application, under the provisions of the Closer Settlement Acts, on and after 7th September, 1925. All applications received between 7th September, 1925, and 12th September, 1925, both days inclusive, shall be deemed to have been lodged simultaneously.

An application shall be made on Form 18, and shall be lodged with the Crown Land Agent of the Land District in which the farm is situated, by the applicant in person, or by his agent, duly authorised in writing for that purpose, or his attorney, on 7th September, 1925, or on any subsequent business day, or may be forwarded to the Land Agent by post on any day, but so as not to be received by the Land Agent before the 7th September, 1925.

Any application must be accompanied by the prescribed deposit and stamp duty, unless the applicant is a discharged soldier, in which case such payments are optional.

The interest to be paid on the unpaid balance of purchase-money shall be at the rate of 5½ per centum per annum.

Note.—*All information may be obtained from, and all forms of application will be filled in by, the Crown Land Agent, free of cost, if so desired by the applicant.*

The classification does not imply a guarantee of the suitability of the land for the purpose stated, about which a settler should take steps to satisfy himself.

P. F. LOUGHLIN, Minister for Lands.

County.	Parish.	Portion.	Area.	Capital Value, including value of improvements.	Deposit and Annual Instalment at 6½ per cent.	Stamp Duty.	Nature of Improvements.	Nearest Town and distance therefrom.	Class of Land, Water Supply, &c.
									SETTLEMENT PURCHASE FARM WITHIN BOYLE'S SETTLEMENT PURCHASE AREA. EASTERN DIVISION.—Land District of Casino; Tomki Shire.
			a. r. p.	£ s. d.	£ s. d.	£ s. d.			
Richmond	Wooroowoolgan	109	135 0 0	2,278 0 0	148 1 5	17 5 0	Fencing and clearing.	About 4½ miles from Casino town and butter factory.	Grazing land; comprises nearly level land of alluvial formation; about quarter along River bank is good brown loam, and the balance is black soil, but melon-holey; permanent water supply in Richmond river; nearly all is cultivable, but only one fifth is good land for maize, fodder crops, lucerne, &c; suitable for dairying. Plan R. 2,467-1,744. Papers—Clo. Sett. 1,506-13.

Note.—No advance under Returned Soldiers Settlement Acts will be made in respect of this farm.

									SETTLEMENT PURCHASE FARM WITHIN KUNDLE KUNDLE (2) SETTLEMENT PURCHASE AREA. EASTERN DIVISION.—Land District of Taree; Manning Shire.
Macquarie	Cundle ..	117	153 0 0	2,275 0 0	154 7 6	18 0 0	House, bails, iron tank, shed, yard, dairy, dam, piping, fencing, styes, killing.	About 4 miles from Melinga Station.	Grazing land, comprises undulating to level country, with loam on flat and light gravelly soil on ridge; water supply in dam; suitable for dairying. Plan M. 6,762-666. Papers—Clo. Sett. 7,291-29.

Note.—No advance under Returned Soldiers Settlement Acts will be made in respect of this farm.

									SETTLEMENT PURCHASE FARM WITHIN CRIBB'S SETTLEMENT PURCHASE AREA. EASTERN DIVISION.—Land District of Tamworth; Peel Shire.
Parry ..	Calala ..	7	395 0 0 (ex. road).	2,793 0 0	181 10 11	21 0 0	Cottage, old cottage, iron tank, well, windmill, troughing, yard fencing, and clearing.	About 2 miles from Nemingha.	Agricultural land; comprises gently undulating country, with a small stony rise; the soil is black, with some chocolate and red volcanic loam; on small areas there is scattered green box and thick green box saplings and seedlings; good supply of stock water in a well; the country is sound, and adapted for breeding and fattening sheep and large stock; nearly all is adapted for growing wheat for grain or hay. Plan P. 2,967-1,764 Papers—Clo. Sett. 7,561-26.

Note.—No advance under Returned Soldiers Settlement Acts will be made in respect of this farm.

									SETTLEMENT PURCHASE FARM WITHIN HOLMES' (2) SETTLEMENT PURCHASE AREA. CENTRAL DIVISION.—Land District of Warialda; Ashford Shire.
Arrawatta	Yetman ..	26	1,795 0 0 (ex. road).	3,105 0 0	201 16 6	24 0 0	Cottage, kitchen, shed, tank, yard, well, troughing, fencing, and ringbarking.	About 19 miles from Yelarbon railway station (Queensland); 51 miles from Warialda.	Grazing land, comprises partly good rich black and brown alluvial river soils to level country of poor sandy soil; the farm is watered by Macintyre River; the timber consists of gum, pine, oak, bloodwood, ironbark, apple, &c.; part of the river frontage would grow lucerne, but the farm is considered suitable for grazing, with arable areas for home use. Plan A. 3,163-1,847. Papers—Clo. Sett. 436-30.

Note.—No advance under Returned Soldiers Settlement Acts will be made in respect of this farm.

[628] Sydney, 31st July, 1925.

NOTIFICATION DECLARING FARM WITHIN A SETTLEMENT PURCHASE AREA AVAILABLE FOR APPLICATION.

IT is hereby notified and declared, that the Settlement Purchase Farm hereunder specified will be available for Settlement Purchase application under the provisions of the Closer Settlement Acts, on and after 5th October, 1925. All applications received between 5th October, 1925, and 10th October, 1925, both days inclusive, shall be deemed to have been lodged simultaneously.

An application shall be made on Form 18, and shall be lodged with the Crown Land Agent at Coonabarrabran, by the applicant in person, or by his agent, duly authorised in writing for that purpose, or his attorney on 5th October, 1925, or on any subsequent business day; or may be forwarded to the Land Agent by post on any day, but so as not to be received by the Land Agent before the 5 h October, 1925.

Any application must be accompanied by the prescribed deposit and stamp duty, unless the applicant is a discharged soldier, in which case such payments are optional.

The interest to be paid on the unpaid balance of purchase-money shall be at the rate of 5½ per centum per annum.

NOTE.—*All information may be obtained from, and all forms of application will be filled in by, the Crown Land Agent, free of cost, if so desired by the applicant.*

The classification does not imply a guarantee of the suitability of the land for the purpose stated, about which a settler should take steps to satisfy himself.

P. F. LOUGHLIN, Minister for Lands.

SETTLEMENT PURCHASE FARM WITHIN BONA VISTA SETTLEMENT PURCHASE AREA.

CENTRAL DIVISION.—LAND DISTRICT OF COONABARRABRAN; COONABARABRAN SHIRE.

County.	Parish.	Portion.	Area.	Capital Value, including value of improvements.	Deposit and Annual Instalment at 6½ per cent.	Stamp Duty.	Nature of Improvements.	Nearest Town and distance therefrom.	Class of Land, Water Supply, &c.
			a. r. p.	£ s. d	£ s. d.	£ s d.			
Owen ..	Piangula .	25	1,286 0 0 (ex. road).	3,633 0 0	236 2 11	27 15 0	Weatherboard cottage, wash-house, stables, iron tank, machinery shed, feed room and horse stalls, old cottage, large dam and tank, fencing, clearing and ringing.	About 13 miles from Mendooran.	Agricultural and grazing land; about half comprises cultivable areas, gentle slopes, and undulations, of red sandy to clay loam soils; a small area is basaltic clay, red and black soil undulations; the balance comprises undulating land with sandstone, light soils, and ridges with stony outcrops; permanent and sufficient water supply in Yarragin Creek, and in tank and dam; about 700 acres is thickly timbered with ironbark, white and yellow box, gum, pine, apple, and seedlings; also partly open forest of box and pine, with odd currajong; about half the farm is suitable for agriculture of which three-quarters has been prepared; sound country for breeding and fattening in average seasons. Plan G. 2,405-1,797. Papers—Clo. Sett. 2,041-20.

[629] Sydney, 31st July, 1925.

NOTIFICATION OF PROPOSED OPENING OF ROADS, OF PROPOSED DECLARATION OF EXISTING ROADS AND PARTS OF EXISTING ROADS TO BE PUBLIC ROADS, AND OF PROPOSED CLOSING OF ROADS AND PARTS OF ROADS DEEMED TO BE UNNECESSARY.

NOTICE is hereby given that the Minister for Lands deems it expedient that certain roads should be opened, and that it is proposed to resume for the purpose, under the provisions of the Public Roads Act, 1902, the lands hereunder described, and to declare the existing roads and parts of existing roads particularised hereunder to be Public Roads.

The proposed roads, &c., are shown upon plans which can be inspected at this Office, and a copy of the same may be inspected at the respective offices of the Crown Land Agents for the Land Districts in which the lands are situated.

All persons interested are hereby called upon to set forth in writing and to forward to the Minister, within one month from the date of this notice, any objections which may appear to them to exist to the proposals above stated.

Notice is also given that the Minister is of opinion that it is expedient to close the roads and parts of roads hereunder specified, and all persons interested are hereby called upon to set forth in writing, addressed to the Minister for Lands, within one month from this date, any objections which may appear to them to exist to the closing of the said roads and parts of roads.

Plans showing the roads and parts of roads proposed to be closed can be inspected at this Office, and a copy of the same may be inspected at the respective offices of the Crown Land Agents for the Land Districts in which the lands are situated.

P. F. LOUGHLIN, Minister for Lands.

DESCRIPTION OF ROAD TO BE OPENED :—Deviation of part of road from Tyalgum, up North Pumpenbill Creek within portions 70 and 71, parish of Tyalgum, county Rous, Tweed Shire,—as shown on plan catalogued R. 15,976-1,603.
[Registration No. of Papers—Roads 1923-657-18.]

DESCRIPTION of the lands which it proposed to withdraw, and of roads, &c., deemed to be unnecessary, which it is proposed to close.

LAND DISTRICT OF MURWILLUMBAH.

Portion No.	Area.	Parish Name.	Reputed Owner.	Occupier.	Character of Holding.	Width of Land to be Withdrawn.	Area to be Withdrawn.	Roads, &c., proposed to be closed.
	a. r. p.						a. r. p.	
71	241 2 0	Tyalgum..	D. J. Rice	D. J. Rice	H. F. 22-2	100 links ..	2 3 20	The unnecessary part of reserved road one chain wide wide within portion 71, south of proposed road, is to be closed and added to portion 71; the area thereof and of H.F. 23-3 to be reduced to 241 acres.
70	239 0 0	Do ..	H. H. Oliver	H. H. Oliver ..	H. F. 23 2	100 ,, ..	0 2 0	The unnecessary part of reserved road one chain wide within portion 70, south of proposed road, and the unnecessary northern reserved road one chain wide within portion 70 are to be closed and added to portion 70; the area thereof and of H. F. 23-2 to be increased to 241 acres 1 rood.

NOTIFICATION OF PROPOSED OPENING AND CLOSING OF ROADS, &c.—*continued.*

DESCRIPTION OF ROAD TO BE OPENED:—Deviation of part of the road from Kiandra to Jugiong, parish of Adjungbilly, county of Buccleuch, Gundagai Shire,—as shown on plan catalogued R. 15,952-1,603.

[Registration No. of Papers—Roads 1924-786-7.]

DESCRIPTION of the lands which it is proposed to resume, and of existing road, &c., to be declared to be Public Road, and of roads, &c., deemed to be unnecessary, which it is proposed to close.

LAND DISTRICT OF TUMUT.

Portion No.	Area.	Parish Name.	Reputed Owner.	Occupier.	Character of Holding.	Width of Land to be Resumed.	Area to be Resumed.	Roads, &c., proposed to be closed; also Road, &c., to be declared to be Public Road.
	a. r. p.						a. r. p.	
196	100 0 0	Adjungbilly.	Perpetual Trustee Co.	Graham Bros. ...	A.C.P. 98-3 ..	100 links...	1 2 5	The unnecessary part of boundary road south of portion 196, west of proposed road, is proposed to be closed and added to that portion; the area thereof and of C.P. 98-3 to be reduced to 99 acres 0 roods 15 perches.
132	100 0 0	Do ..	do ..	do ..	Pt. of C.P. 12-37 (of 45½ acres).	100 „ ...	2 3 8	.....
45	320 0 0	Do ...	Graham Bros. ...	do ..	Freehold ..	100 links & variable.	2 0 0	The unnecessary part of boundary (public) road east of portion 81, west of proposed road, and the unnecessary parts of reserved (public) road within portion 45 east and west of proposed road, are proposed to be closed and to be granted (part thereof) in compensation. The part of existing boundary road south of portion 196, included in survey and necessary to preserve the continuity of proposed road, is to be declared to be a "public road," and dedicated to the public accordingly.

DESCRIPTION OF ROAD TO BE OPENED:—Road through portion 8, parish of Gora, county of Baradine, Coonabarrabran Shire,—as shown on plan catalogued R. 15,888-1,603.

[Registration No. of Papers—Roads 1923-842.]

DESCRIPTION of the lands which it is proposed to resume, and of roads &c., deemed to be unnecessary, which it is proposed to close.

LAND DISTRICT OF COONABARABRAN.

Portion No.	Area.	Parish Name.	Registered Holder.	Occupier.	Character of Holding.	Width of Land to be Resumed.	Area to be Resumed.	Roads, &c., proposed to be closed.
	a. r. p.						a. r. p.	
8	264 0 0	Gora ..	J. H. Scott ..	E. L. Speare ..	C.L. 33,513.	200 links ..	6 1 0	The unnecessary part of reserved road through portion 8 is proposed to be closed and added to that portion, the area thereof and of C.L 33,513 to be increased to 266 acres 3 roods.

[638] Sydney, 31st July, 1925.

REVOCATION FROM RESERVES—SALE, LEASE, &c.—CONSEQUENT ON CONVERSION OF SPECIAL LEASES.

IT is hereby notified that the reserves from sale, lease, &c., particularised in the Schedule hereto, have been revoked, consequent on the conversion into conditional purchase or other tenures under the provisions of section 190 of the Crown Lands Consolidation Act, 1913, of special leases, covering the Crown lands within the said reserves, and that such revocation shall take effect from the dates of approval by the Minister for Lands of the granting of the conversion applications as specified in the said Schedule.

P. F. LOUGHLIN, Minister for Lands.

Land District.	Division.	Reserve No.	Purpose.	Date of Notification.	County.	Parish.	Shire.	Area.	Part revoked.	Date from which revocation takes effect.
								a. r. p.		
Coonamble..	Central..	21,504	From sale for irrigation.	15 Sept., 1894	Leichhardt (Suburbs of	Mooram-billa, Coonamble).	Coonamble Municipality.	21 1 24	Part within portions 76, 77, 116, and 117. Plan L. 2,261-1902 Leases 1925-529.	13 Dec., 1924
Inverell ..	Eastern..	46,547	From sale or lease other than special lease.	3 May, 1911	Hardinge..	Single ..	Guyra Shire..	315 0 0 (about).	Portion 45 and intersecting road. Plan H. 4,589-1,762. Sales 1925-10,066.	24 April, „

[637] Sydney, 31st July, 1925.

REVOCATION OF NOTIFICATION OF TRACTS OR AREAS PREVIOUSLY NOTIFIED AS NOT AVAILABLE FOR SETTLEMENT UNTIL FURTHER NOTIFICATION.

IT is hereby notified, for public information, that, under the provisions of the Crown Lands Consolidation Act, 1913, the notifications that the tracts or areas hereunder described are not available for settlement until further notification are hereby revoked.

P. F. LOUGHLIN, Minister for Lands.

Land District.	Division.	Date of Notification.	County.	Parish.	Shire.	Area.	Part revoked.	Papers No.
						a. r. p.		
Molong	Eastern ..	9 Nov., 1923..	Ashburnham	Trajere ..	Boree	47 0 0 (about).	The whole; being portions 192 and 193. Plans A. 8,227 and 8,228 roll-1,770.	Ms. 1925-11,369.
Young	Do ..	16 Dec., 1914..	Harden ..	Murrimboola	Demondrille ..	3 0 0 (about).	Part within portion 634 and road on south and west. Plan H. 6,880 1,716.	Leases 1925 12,876.

[660] Sydney, 31st July, 1925.

NOTIFICATION SETTING APART CROWN LANDS FOR ORIGINAL HOMESTEAD FARM.

IT is hereby notified that, in pursuance of the provisions of the Crown Lands Consolidation Act, 1913, the Crown Land comprised within the area hereunder mentioned is hereby set apart for Original Homestead Farm, and shall be disposed of under the prevailing conditions of the law.

The area will be available on and after 7th SEPTEMBER, 1925.

An application shall be in Form 9, and (unless it be lodged with the Crown Land Agent during the first week that the land becomes available, or it is intended to effect improvements instead of paying rent) shall be accompanied by one-half-year's rent in advance and by an instalment of one-tenth of the survey fee; but upon confirmation of an application such rent (if it is not intended to effect improvements instead of paying rent) and survey fee must be paid. The survey fee shall (unless the holder desires to pay the fee sooner) be paid in ten equal yearly instalments, with interest at the rate of 4 per centum per annum on the amount unpaid.

All applications should be lodged with the local Crown Land Agent by the applicant in person, or by his agent in person duly authorised in writing, and all such applications and all applications in posted letters received by the Land Agent at any time on the 7th September, 1925, or at any time between the 7th September, 1925, and the 12th September, 1925, inclusive, shall, where conflicting, together be deemed to be and to have been lodged with such Land Agent simultaneously on the 7th September, 1925.

Any application received by the Crown Lands Agent, by post or otherwise, before 7th September, 1925, being informal, cannot be considered and must be disallowed.

The Local Land Board will, at 10 a.m. on the 17th September, 1925, sit at the Court-house, Hillston, and deal, under Regulation 44 with any applications made from the 7th September, 1925, to the 12th September, 1925, inclusive.

After determination of priority by ballot, the Local Land Board will proceed to consider the question of confirmation of the applications of such applicants as may be present.

The Homestead Farm will be subject to the general provisions of the Crown Lands Acts, and the Regulations thereunder, and to the following special conditions:—

(*a*) The holder shall take such measures as the Minister for Lands may deem reasonable or sufficient to free and keep the land free from rabbits and other noxious animals, and shall within three years of date of confirmation of application effectually destroy, or cause to be destroyed, all Bathurst burr, noogoora burr, African boxthorn, Mexican poppy, prickly-pear, lantana, blackberry, wild tobacco, briars, and all scrub (except edible scrub), undergrowth, and such plants or weeds as are or may from time to time be declared to be noxious under the Local Government Act, 1919, in all municipalities and shires, or in the particular shire or municipality in which the land leased or any part of it is situated, and thereafter keep the land clear of same.

(*b*) The holder shall preserve ample green timber for shelter and shade purposes.

(*c*) The boundaries of the farm are to be fenced with a six-wire fence within five years of date of confirmation of application: Provided, however, that any other suitable fence may be erected on such boundaries with the approval of the Local Land Board.

(*d*) The holder shall preserve for a windbreak a belt of green timber three (3) chains wide along the western boundary of the farm, and also a similar belt for a windbreak from the north to the south boundaries of the farm approximately equidistant from the eastern and western boundaries, except where such boundaries are less than a mile apart. No timber within such windbreaks shall be ringbarked or otherwise destroyed without the special permission of the Minister for Lands, and the holder shall take such steps to protect the timber within the windbreaks and to secure the re-afforestation thereof as the Minister may from time to time direct. The Minister shall also have the power to direct the holder of the farm to plant trees from time to time within the windbreak, and take reasonable steps to ensure the growth of such trees which will be supplied by the Government.

The principal conditions which attach to a Homestead Farm are residence for a term of five years and payment of rent.

The Homestead Farms are not transferable until the condition of residence attaching thereto has been performed.

After the expiration of five years from the confirmation of application a grant of the Farm will issue, provided all required conditions have then been complied with.

Where any land contains improvements which are or are not the property of the Crown, the holder shall pay the capital value of such improvements in accordance with the provisions of Part VIII of the Crown Lands Consolidation Act, 1913.

P. F. LOUGHLIN, Minister for Lands.

NOTE.—*All information may be obtained from, and all forms of application will be filled in by, the Crown Lands Agent, free of cost, if so desired by the applicant.*

Classification does not imply a guarantee of the suitability of the land for the purposes stated, about which a settler should take steps to satisfy himself.

HOMESTEAD FARM AREA No. 1,649.

CENTRAL DIVISION.—LAND DISTRICT OF HILLSTON, AND CARRATHOOL SHIRE.

County.	Parish.	Portion comprised in Homestead Farm.	Area of Homestead Farm.	Capital Value for first period of 25 years.	Annual Rent for first period of 25 years.	Survey Fee.	Nature and Estimated Value of Improvements.	Nearest Town and distance therefrom.	Character of Land Soil, Timber, &c., Water Supply.
			Acres.	£ s. d.	£ s. d.	£ s. d.			
Nicholson ..	Stackpoole	2 & 8	1,781.	1,781 0 0	44 10 6	22 13 4	Fencing, £21 15s...	Siding at Bolton, 10 miles.	Level to undulating country; rich red soil; timbered with belar and pine, with patch of mallee; suitable for agriculture; no natural permanent water supply, but tank sites exist and water may also be had by sinking. Average annual rainfall, 15 inches. Plans N. 1,292 and 1,297–1,992. Sales 1925–14,525.

NOTE.—Included part of Homestead Farm Area, No. 1,455, notified 6th July, 1923, and automatic reservation under section 206, are hereby revoked.

[665] Sydney, 31st July, 1925.

NOTIFICATION SETTING APART CROWN LANDS FOR SPECIAL AREAS AVAILABLE FOR ORIGINAL CONDITIONAL PURCHASE ONLY.

IT is hereby notified that in pursuance of the provisions of sections 59 and 85 of the Crown Lands Consolidation Act, 1913, the Crown Lands within the measured portions specified in the Schedule hereunder, are hereby set apart as Special Areas and for Original Conditional Purchases, and shall become and be available for Original Conditional Purchase on and after the 7th September, 1925, subject to the following special conditions :—

(1) The price, deposit, annual instalment of purchase-money and interest, and survey fee payable in connection with any Original Conditional Purchase within such Special Areas shall be as set out in the Schedule hereunder.
(2) Any Original Conditional Purchase shall accord with the land as measured, and no subdivision of any portion shall be made.
(3) The maximum and minimum areas respectively of any Original Conditional Purchase within the Special Areas shall be as specified in the Schedule hereunder.
(4) Any Original Conditional Purchase within such Special Areas shall be subject to the condition of residence prescribed by the Crown Lands Consolidation Act, 1913, for Original Conditional Purchase of ordinary Crown Lands.
(5) No Conditional Purchase under section 58, Crown Lands Consolidation Act, 1913, shall be made within such Special Areas
(6) The general provisions and conditions of the Crown Lands Consolidation Act, 1913, in respect of Original Conditional Purchases shall, except in so far as the same are inconsistent with the special provisions and conditions hereinbefore contained, apply to an Original Conditional Purchase within such Special Areas.

P. F. LOUGHLIN, Minister for Lands.

NOTE.—*All information may be obtained from, and all forms of application will be filled in by, the Crown Lands Agent free of cost, if so desired by the applicant.*

Classification does not imply a guarantee of the suitability of the land for the purposes stated, about which a settler should take steps to satisfy himself.

NOTE.—No promise of monetary assistance under the Returned Soldiers Settlement Act can be made in respect of any of the portions within the Areas hereunder mentioned.

Portion Number.	County.	Parish.	Area.	Area which may be selected. Maximum.	Area which may be selected. Minimum.	Price per Acre.	Deposit per Acre.	Instalment per Acre.	Survey Fee.	Nature and estimated value of Improvements.	Nearest Town and distance therefrom.	Character of Land, Soil, Timber, Water Supply, &c.
			a. r. p.	a. r. p.	a. r. p.	£ s. d.	s. d.	s. d.	£ s. d.			
SPECIAL AREA No. 58,203.												
LAND DISTRICT OF TENTERFIELD.												
79 and 80.	Buller ..	Maryland ..	61 2 0	61 2 0	40 2 0	2 0 0	2 0	2 0	6 6 8	Nil.	About 3 miles easterly from Thulimbah (Q.) railway station, adjacent to the village of Maryland.	Undulating country of trap formation, with loamy and light-loamy soils; rather stony, with stony clay subsoil; good natural pasturage; sound country, suitable for breeding or fattening large stock, also for woolgrowing; chiefly timbered with medium box and gum (portions 79 and 80), and gum, stringybark, oak, apple and honeysuckle (portion 82); sufficient natural water supply on the last-mentioned portion; no natural supply on portions 79 and 80, but dam sites are available. Average annual rainfall, about 34 inches. Sales 1925–11,401.
82	Do ..	do ..	40 2 0			2 5 0	2 3	2 3	5 13 4	Nil.		

NOTE.—The included part (within portions 79 and 80) of Suburban Holding Area No. 1,427, notified 13th April, 1922, and an automatic reservation from sale or lease under section 278 (area 40¼ acres), are hereby revoked.

Portion Number.	County.	Parish.	Area.	Area which may be selected. Maximum.	Area which may be selected. Minimum.	Price per Acre.	Deposit per Acre.	Instalment per Acre.	Survey Fee.	Nature and estimated value of Improvements.	Nearest Town and distance therefrom.	Character of Land, Soil, Timber, Water Supply, &c.
			a. r. p.	a. r. p.	a. r. p.	£ s. d.	s. d.	s. d.	£ s. d.			
SPECIAL AREA No. 58,206.												
LAND DISTRICT OF TEMORA; SHIRE OF NARRABURRA.												
172	Bland ..	Gundibindyal.	4 0 0	4 0 0	4 0 0	10 0 0	10 0	10 0	4 6 8	Fencing, Crown property. Value not known.	Adjoining village and railway station of Springdale.	Almost level country, free from stone, partly intersected by small shallow watercourse; good red-loamy soil, clay subsoil, all good agricultural land; thinly to thickly timbered with box. Plan B. 4,033-1,946. Ms. 1925-6,469.
173	Do ..	do ..	4 0 0	4 0 0	4 0 0	8 0 0	8 0	8 0	4 6 8			

NOTE.—Includes (8 acres) reserve from sale and lease under section 206 and part (8 acres) of Suburban Holding Area 1,021, notified 13th December, 1918, are hereby revoked.

[666] Sydney, 31st July, 1925.

REVOCATION OF AREAS SET APART FOR ADDITIONAL HOLDINGS, &c.

IT is hereby notified that, in pursuance of the provisions of the Crown Lands Consolidation Act, 1913, the areas set apart for Additional Holdings, &c., particularised hereunder, are hereby revoked.

P. F. LOUGHLIN, Minister for Lands.

Land District.	Division.	Class of Holding for which the Land was set apart.	Date of Notification.	County.	Parish.	Shire.	Area.	Part revoked.	Papers No
							a. r. p.		
Hillston ..	Central ..	Additionals, at 30s. per acre.	16 Nov., 1923	Nicholson ..	Redbank ..	Hillston Municipality.	30 0 30	The whole; being portion 129. Plan N. 929-1,992.	Sales 1925-12,423.
Narrandera ..	do ..	Homestead Farm Area No. 1,343 for returned soldiers only.	25 ,, 1921	Cooper ..	Conapaira East.	Carrathool Shire.	1 0 0	That part within portion 21. Plan C 5,190-1,804.	Sales 1925-4,037.
Wyalong ..	do ..	All forms of additional holdings, at £1 per acre.	26 June, 1925	Gipps ..	Hiawatha ..	Bland Shire ..	420 0 0 (about).	The whole	Ms. 1925-7,100.

C47] Sydney, 31st July, 1925.

REVOCATION OF RESERVES FROM SALE, LEASE, &c.

IT is hereby notified, for public information, that under the provisions of section 30 of the Crown Lands Consolidation Act, 1913, the reserves from sale, lease, &c., hereunder described, are hereby revoked, but such revocation shall not take effect until after the expiration of sixty days from the above date.

P. F. LOUGHLIN, Minister for Lands.

Land District.	Division	Reserve No.	Purpose.	Date of Notification.	County.	Parish.	Shire, &c.	Area	Part revoked.	Papers No.
								a. r. p.		
Cooma ..	Eastern	48,821	From sale or lease other than special lease.	7 May, 1913	Wallace ..	Wambrook	Dalgety Shire..	116 0 0	That part within A.C.P. 1924-1. Plan C.P.L. 467 Ca.	Sales 1925-11,472.
Coonamble..	Central..	24,312	From sale for travelling stock.	11 July, 1896	Leichhardt	Tooloon ..	Wingadee Shire	131 0 0 (about)	Part within expired Special Lease 07-78 exclusive of a strip seven chains wide along the north-western boundary. Plan Sp. L. 81 Do.	Ms 1925-6,222.
Forbes ..	Central	*	Quarry, gravel, and road metal.	12 Sept., 1906	Ashburnham.	Forbes ..	Forbes Municipality.	8 0 24	All that part outside the boundaries of portion 1,284 of 8 acres 1 rood 6 perches.	Leases 1925 10,781.
* 40,830 from sale, 40,840 from lease other than Special Lease.										
Hay ..	do ..	279	From sale for water supply.	5 July, 1867	Waradgery	Benduck South.	Waradgery Shire.	800 0 0 (about).	The whole	Ms. 1925-7,323.
Molong ..	Eastern..	23,851	From sale for travelling stock.	14 Mar., 1896	Ashburnham	Nangar ..	Boree Shire ..	73 0 0 (about.)	Part within portion 162 and road on west. Plan A. 8,283-1,770.	Sales 1925-11,793.
Do ..	do ..	23,8[illegible]2	From lease for travelling stock.	14 ,, ,,	do ..	do ..	do ..	65 0 0 (about.)	do ..	do
Young ..	do ..	2,620	From sale for travelling stock and camping.	15 Jan., 1888	Harden ..	Murrimboola.	Demondrille Shire	3 0 0 (about).	Part within portion 66 and road on south and west. Plan H. 6,889-1,716.	Leases 1925-12,876.
Do ..	do ..	10,451	From lease generally.	23 Dec., 1914	do ..	do ..	do .	3 0 0 (about).	do do ..	do
Taree ..	Eastern	.. .	From sale and lease under section 206..	.....	Gloucester	Bohnock ..	Manning Shire	423 2 0	Within portion 132. Plan G. 4,750-1,497.	Sales 1925-3,315.
This land will become available for Homestead Farm on and after 30th September, 1925, under the same terms and conditions notified in the Government Gazette of 17th December, 1920.										
Coonamble	Central..	....	From sale or lease under section 228	1 Jan., 1925	Leichhardt	Dahomey..	Walgett Shire..	169 0 0	The whole; portion 20. Plan L. 3,133-1902.	Leases 1925 12,064.
Warialda ..	do ..	358	Travelling stock ..	5 ,, 1875	Arrawatta	Trigamon	Ashford Shire	713 0 0 (about).	That part within portions 8 and 9, and 2 chain road north of portion 8. Clo. Sett. 416-30.	.....
Armidale ..	Eastern..	1,103	Camping	6 Dec., 1880	Sandon ..	Hanham..	Gostwyck Shire.	0 1 13	Part within portion 279. Clo. Sett. 1925-2,280.	.....
Nyngan ..	Central..	6,883	From sale for travelling stock.	8 June, 1889	Oxley ..	Darouble..	Bogan Shire ..	203 0 0	Part within portion 19 and roads traversing and on east of portion. Plan O. 1,018-2,000.	Sales 1925-13,011.

[642] Sydney, 31st July, 1925.

NOTIFICATION PLACING TRAVELLING STOCK AND CAMPING RESERVES, &c., UNDER CONTROL OF PASTURES PROTECTION BOARDS.

IT is hereby notified, under the provisions of section 26A of the Pastures Protection Act, 1912, that the travelling stock and camping reserves, &c., or parts thereof, not being held under lease other than annual lease or occupation license, not being within a State Forest, Temporary or Permanent Common, not embraced by a public road or area under the control of a Shire Council, and being those mentioned in the Schedule hereunder, are placed under the control of the respective Pastures Protection Boards set forth in the said Schedule for a period of five years.

[Ms. 1925-7,765]

P. F. LOUGHLIN, Minister for Lands.

DUBBO LAND BOARD DISTRICT.

Canonba Pastures Protection District.

County Canbelego, parish The Brothers, Reserves 18,314 (exclusive of portion 5) and 1,850 for water supply.

Coonamble Pastures Protection District.

County Ewenmar, parish Boebung, Reserve 40,165 for travelling stock and camping; county Leichhardt, parish Budgeon, Reserve 55,932 for travelling stock and camping; parish Weetaliba, Reserves 33,358 and 16,260 (exclusive of a strip 1 chain wide for public road) for travelling stock.

Dubbo Pastures Protection District.

County Ewenmar, parish and village Collie, Reserve 17,613 for water supply; county Lincoln, parish Murrumbidgerie, Reserve 1,647 for camping and water supply.

Walgett Pastures Protection District.

County Leichhardt, parish Dahomey, Reserve 34,129 for travelling stock and camping.

FORBES LAND BOARD DISTRICT.

Forbes Pastures Protection District.

County Gipps, parishes Ina, Manna, and Warroo, Reserve 1,518 for travelling stock.

Young Pastures Protection District.

County Bland, parish Belimebung, Reserve 37,082 for travelling stock and camping.

GOULBURN LAND BOARD DISTRICT; COOMA PASTURES PROTECTION DISTRICT.

County Beresford, parish Colinton, Reserve 58,088 for travelling stock.

GRAFTON LAND BOARD DISTRICT.

Casino Pastures Protection District.

County Buller, parish Peacock, Reserve 48,532 for camping and water supply.

Grafton Pastures Protection District.

County Gresham, parishes Newbold and Brayleford, Reserve 58,123 for travelling stock and camping.

HAY LAND BOARD DISTRICT.

Condobolin Pastures Protection District.

County Dowling, parish Gurangully, Reserve 2,401 for water supply.

Hay Pastures Protection District.

County Dowling, parish Valencia, Reserve 58,153 for travelling stock and camping.

MOREE LAND BOARD DISTRICT; MOREE PASTURES PROTECTION DISTRICT.

County Courallie, parish Tycannah, the parts of Reserves 26,445 for travelling stock and camping and 1,243 for camping within portion 62.

ORANGE LAND BOARD DISTRICT.

Bathurst Pastures Protection District.

County Bathurst, parish Orange, Reserve 58,111 for travelling stock and camping.

Carcoar Pastures Protection District.

County Georgiana, parish Julong, Reserve 43,089 for travelling stock.

Coonabarrabran Pastures Protection District.

County Napier, parish Merrygoen, Reserve 51,999 for water supply.

WAGGA WAGGA LAND BOARD DISTRICT.

Gundagai Pastures Protection District.

County Wynyard, parish Batlow, Reserve 875 for water supply (the part not already under control); parish Euadera, Reserve 2,287 for access (exclusive of Gold Lease 12).

The Hume Pastures Protection District.

County Selwyn, parish Tumbarumba, Reserve 58,081 for travelling stock.

Urana Pastures Protection District.

County Urana, parish Hebden, Reserve 58,158 for travelling stock and camping.

Wagga Wagga Pastures Protection District.

County Bourke, parish and suburbs Currawananna, Reserve 58,163 for travelling stock and camping.

Young Pastures Protection District.

County Monteagle, parish Young, Reserve 13,611 for water supply and access (exclusive of approved Special Lease 24-29); the part of Reserve 3,017 for water supply on the west of portion 1,565; and Reserve 1,751 for crossing.

---

[643] Sydney, 31st July, 1925.

CROWN LANDS NOT AVAILABLE FOR SETTLEMENT UNTIL FURTHER NOTIFICATION.

IN pursuance of the provisions of section 84 of the Crown Lands Consolidation Act, 1913, it is hereby notified that the Crown Lands comprised within the tracts or areas hereunder described shall not be available for the purposes of any application until a further notification has been published in the Gazette.

P. F. LOUGHLIN, Minister for Lands.

CENTRAL DIVISION.

LAND DISTRICT OF COONAMBLE.

County of Leichhardt, parish of Tooloon, containing an area of about 131 acres. The Crown Lands within the boundaries of expired Special Lease 07-78, exclusive of a strip 7 chains wide along the north-western boundary. Plan Sp. L. 84, Do.
[Ms. 1925-6,222]

LAND DISTRICT OF HAY, AND WARADGERY SHIRE.

Within Benduck Occupation License No. 23.

County of Waradgery, parish of Benduck South, containing an area of about 800 acres. The Crown Lands bounded by portions 63, 65, 48, 140 (parish of Benduck South), 29 (parish of Benduck North), 31 (parish of Waymea) and ends of roads.

NOTE.—W.R. 279, notified 5th July, 1867, is revoked this day.
[Ms. 1925-7,328]

LAND DISTRICT OF GUNNEDAH, AND COONABARRABRAN SHIRE.

County of Pottinger, parish of Tinkrameanah, containing an area of about 270 acres. The Crown Lands bounded by portion 11, parish of Cockabingie, county of Napier; portion 151, parish of Saltwater, county of Pottinger, and Classification Reserve, notified 29th November, 1911.
[Leases 1925-10,460]

EASTERN DIVISION.

LAND DISTRICT OF WALCHA, AND APSLEY SHIRE.

Counties of Vernon and Hawes, parishes of Fletcher, Salway, Uriamukki and Mukki, containing an area of about 10,800 acres. The Crown Lands within the following boundaries: Commencing on the boundary between the counties of Vernon and Hawes at a point south from the south-eastern corner of portion 89, parish of Fletcher; and bounded thence by a line to that corner; by portions 89, 2 and 92 of that parish; portions 46, 45, 28 and 33; an area set apart for additional holdings at 15s. per acre, notified 15th April, 1921; portions 48 and 53, R. 53,868 for public recreation and preservation of native flora, notified 1st April, 1920; and portions 54 and 55, parish of Salway; and part of the southern boundary of the parish of Shelving generally easterly to a western boundary of Uriamukki State Forest No. 398, in the parish of Uriamukki, county of Hawes; by part of that boundary southerly; and by an area set apart for additional holdings, at 10s. per acre, notified 13th January, 1922; and by portion 88 to the northernmost corner of that portion; thence by a line parallel to and 80 chains distant from the boundary of the county of Vernon generally south-westerly to the north-eastern corner of portion 85, parish of Mukki; thence by that portion, portions 37 and 32, parish of Cooleumba, portion 91 parish of Fletcher, and a line to the point of commencement.
[Ms. 1925-7,088]

CENTRAL DIVISION.

LAND DISTRICT OF WYALONG, AND BLAND SHIRE.

County of Gipps, parish of Hiawatha, containing an area of about 430 acres. The Crown Lands within the following boundaries: Commencing at the south-west corner of portion 25; and bounded thence by the western boundary of that portion north to its north-west corner; by the south boundary of portion 31 west to its south-west corner; by a line south about 150 links to its intersection with the easterly prolongation of a south boundary of portion 32; by that prolongation and that south boundary of portion 32 aforesaid west to its intersection with an eastern boundary of that portion; by that eastern boundary south 50 chains; by lines bearing east about 65 chains south to the north boundary of portion 19; by that boundary east, to the point of commencement, exclusive of a road 3 chains wide being the southerly continuation of the road separating portion 31 from 30 and 32 and of M.T.I.
[Ms. 1925-7,960]

EASTERN DIVISION.

LAND DISTRICT OF GRAFTON, AND SEVERN SHIRE.

County of Drake, parishes of Albert, Cooraldooral, Rodgers and Richmond, containing an area of 43,716 acres. The Crown Lands within that part of Gibralter Range State Forest No. 352, dedicated 2nd March, 1917, revoked this day.
[Ms. 1925-6,736]

NOTE.—This notice is in lieu of that published in the Government Gazette of 17th July, 1925.

---

[667] Sydney, 31st July, 1925.

NOTIFICATION SETTING APART CROWN LANDS FOR AN ADDITIONAL SUBURBAN HOLDING.

IT is hereby notified, that, in pursuance of the provisions of section 129A of the Crown Lands Consolidation Act, 1913, the Crown Land comprised within the area hereunder described is set apart for an additional suburban holding, and shall become and be available therefor on and after the 7th September, 1925. It is further notified that the capital value upon which rental shall be lodged shall be as hereunder specified. Any additional holding acquired shall be subject to the same conditions (where applicable) which attach to the particular original holding in virtue of which the additional holding was applied for.

NOTE.—All information may be obtained from and all forms of application will be filled in by the Crown Lands Agent free of cost if so desired by the applicant.

P. F. LOUGHLIN, Minister for Lands.

EASTERN DIVISION.

LAND DISTRICT OF TENTERFIELD, AND TENTERFIELD SHIRE.

Price and capital value, £2 5s. per acre.

County of Buller, parish of Maryland, containing an area of 16 acres 0 roods 10 perches. The Crown Lands within the boundaries of portion 77. Plan B. 2,732-1,743.

NOTE.—The included part of Suburban Holding Area No. 1,427, notified 13th April, 1922, is hereby revoked.
[Sales 1925-11,401]

[644] Sydney, 31st July, 1925.

NOTIFICATION PLACING TRAVELLING STOCK AND CAMPING RESERVES, &c., UNDER THE CONTROL OF PASTURES PROTECTION BOARD.

LAND BOARD DISTRICT OF ORANGE; PASTURES PROTECTION DISTRICT OF DUBBO.

IT is hereby notified, for public information, that the control of the various reserves or parts thereof specified in Gazette notice of 6th August, 1920, folio 4683, excluding any area then and now embraced by any lease (other than Annual Lease or Occupation License), State forest, temporary or permanent common, public road, or area under Shire or Municipal control is again placed under the Pastures Protection Board for a further period of five years from 6th August, 1925, under the provisions of section 26A of the Pastures Protection Act, 1912, as amended by Act No. 49, 1918, and Act No. 25, 1920, exclusive, however, of any reserves or parts thereof since withdrawn.
[Ms. 1925-7,747]

P. F. LOUGHLIN, Minister for Lands.

---

[639] Sydney, 31st July, 1925.

RESERVES FROM SALE AND LEASE GENERALLY.

IT is hereby notified that, in pursuance of the provisions of the 28th and 29th sections of the Crown Lands Consolidation Act, 1913, the Crown Lands hereunder described shall be reserved from sale for the public purposes hereinafter respectively specified, and reserved and exempted from lease generally, and they are hereby reserved and exempted accordingly.

P. F. LOUGHLIN, Minister for Lands.

CENTRAL DIVISION.

For Public Recreation.

LAND DISTRICT OF MOREE, AND BOOMI SHIRE.

No. 58,195 from sale (58,196 from lease generally). County of Benarba, parish of Carbeenbri, containing an area of 5 acres 1 rood 19 perches. The Crown Lands within the boundaries of portion 5. Plan B. 2,211-1,909.

NOTE.—Reserve under section 206, and that part of Settlement Lease Area No. 61, notified 4th January, 1896, both covering portion 5, are hereby revoked.
[Ms. 1925-7,254]

For Water Supply.

LAND DISTRICT OF BARMEDMAN, AND BLAND SHIRE.

No. 58,197 from sale (58,198 from lease generally). County of Bland, parish of Belimebung, containing an area of 6 acres 2 roods 16 perches. The Crown Lands within the following boundaries: Commencing at the south-eastern corner of portion 43; and bounded thence on the north by the easterly prolongation of the southern boundary of that portion; thence on the east, south and west by portion 42.
[Leases 1925-10,451]

For Hospital.

LAND DISTRICT OF NARRANDERA, AND CARRATHOOL SHIRE.

No. 58,209 from sale (58,210 from lease generally). County of Cooper, parish of Conapaira East, containing an area of 1 acre. The Crown Lands within the boundaries of portion 21. Plan C. 5,190-1,804.

NOTE.—Comprises part (1 acre) of Homestead Farm Area No. 1,343 for returned soldiers exclusively, revoked this day.
[Sales 1925-4,037]

For Travelling Stock and Camping.

LAND DISTRICT OF NARRANDERA, AND BLAND SHIRE.

No. 58,207 from sale (58,208 from lease generally). County of Cooper, parish of Munduburra, containing an area of 100 acres. The Crown Lands within the boundaries of measured portion 3. Plan C. 5,204-1,804.
[Ms. 1925-6,779]

[640] Sydney, 31st July, 1925.

ALTERATION OF LAND DISTRICT BOUNDARY.

IT is hereby notified that, in pursuance of the provisions of section 8 of the Crown Lands Consolidation Act, 1913, the land hereunder described within the Land District of Queanbeyan, shall be and is hereby declared to be wholly within the Land District of Gunning.

County of King, parish of Nelanglo, parts of portions 33 and 40, east of Gundaroo Creek. Plans K. 825 and 938-1,495.
[Ms. 1925-5,918]

P. F. LOUGHLIN, Minister for Lands.

---

[641] Sydney, 31st July, 1925.

ALTERATION OF LAND DISTRICT BOUNDARY.

IT is hereby notified that, in pursuance of the provisions of section 8 of the Crown Lands Consolidation Act, 1913, the land hereunder described within the Land District of Yass, shall be and is hereby declared to be wholly within the Land District of Gunning.

The whole of the parish of Nelanglo (exclusive of parts of portions 33 and 40), and block C of about 1,500 acres of Crown-lease Area No. 4,188, notified 19th September, 1924, parish of Lerida, county of King described as follows: Bounded by the western boundaries of portions 191, 190, 175, 156 and 87, part of the southern boundary of the latter portion, the western boundary of portion 66, part of the northern, the western, and part of the southern boundaries of portion 85; the western boundaries of portions 12 and 11; the Yass River to its junction with Gundaroo Creek; by that creek upwards to the southernmost northern boundary of portion 128; by that boundary and the western boundaries of that portion and the western and northern boundaries of portion 170; and by the Land District boundary of Gunning, as notified vide Gazette of 19th March, 1892, as amended by Gazette notices of 25th November, 1921, and 8th August, 24th October and 5th December, 1924.
[Ms. 1925-5,918]

P. F. LOUGHLIN, Minister for Lands.

---

[645] Sydney, 31st July, 1925.

WITHDRAWAL OF TRAVELLING STOCK AND CAMPING RESERVES FROM THE CONTROL OF PASTURES PROTECTION BOARDS.

IT is hereby notified that, in pursuance of the provisions of the Pastures Protection Act, 1912, as amended by Act No. 49, 1918, and Act No. 25, 1920, the parts of travelling stock and camping reserves particularised hereunder shall be and the same are hereby withdrawn from the control of the Pastures Protection Boards of the districts mentioned.

P. F. LOUGHLIN, Minister for Lands.

LAND BOARD DISTRICT OF DUBBO; PASTURES PROTECTION DISTRICT OF COONAMBLE.

County of Leichhardt, parish of Tooloon, Reserve 24,312 for travelling stock. Part withdrawn—about 131 acres, being that part within expired Sp. L. 07-78, exclusive of a strip 7 chains wide along the north-western boundary.
[Ms. 1925-6,222]

LAND BOARD DISTRICT OF ORANGE, AND PASTURES PROTECTION DISTRICT OF MOLONG.

County of Ashburnham, parish of Nangar, Reserve 23,851 for travelling stock. Part withdrawn—about 73 acres, being portion 102 and road.
[Sales 1925-11,793]

LAND BOARD DISTRICT OF DUBBO, AND PASTURES PROTECTION DISTRICT OF CANONBA.

County of Oxley, parish of Darouble. Reserve 6,888 for travelling stock—part withdrawn—about 203 acres, being portion 19 and roads.
[Sales 1925-13,911]

[674] Sydney, 31st July, 1925.

ERRATUM NOTICE.

IN the notifications in the Government Gazette of 17th July, 1925, folios 3252 and 3249, withdrawing from the control of the Port Macquarie Pastures Protection Board and revoking the reservation covering Special Lease 24-5 Port Macquarie, for "Reserve 21,562" read "Reserve 21,582."

P. F. LOUGHLIN, Minister for Lands.

[7568] Forestry Commission,
Sydney, 31st July, 1925.

IT is hereby notified that His Excellency the Governor, with the advice of the Executive Council, on the recommendation of the Minister, and with the concurrence of the Secretary for Lands, has been pleased to approve, in pursuance of the provisions of section 22 of the Forestry Act, 1916, of the temporary reservation from sale, as timber reserve, of the Crown Lands hereinafter described, and they are hereby reserved accordingly.

P. F. LOUGHLIN, Minister for Forests.

From Sale for Timber.

EASTERN DIVISION.

Land District of Bathurst, Turon Shire, Forestry District of Dubbo.

No. 57,236. County of Roxburgh, parish of Yetholme, containing an area of 311½ acres. The Crown Lands within the boundaries of measured portion 216, shown on plan catalogued R. 3,426-1,496 in the Department of Lands, but exclusive of the public road through the area.
[F. 1925-2,417]

[7282] Forestry Commission,
Sydney, 31st July, 1925.

RESERVES FROM SALE FOR TIMBER.

IT is hereby notified that His Excellency the Governor, with the advice of the Executive Council, on the recommendation of the Minister, and with the concurrnce of the Secretary for Lands, has been pleased to approve, in pursuance of the provisions of section 22 of the Forestry Act, 1916, of the temporary reservation from sale, as timber reserves, of the Crown Lands hereinafter described, and they are hereby reserved accordingly.

P. F. LOUGHLIN, Minister for Forests.

From Sale for Timber.

CENTRAL DIVISION.

Land District of Narrabri; Walgett Shire.

No. 57,231. County of Baradine, parish of Meit, containing an area of 830 acres. The Crown Lands within that part of portion 27, parish of Meit, west of the western boundary of Water Reserve 1,232, notified 21st January, 1879.
[F. 1925-1,343]

Land District of Grenfell; Weddin Shire.

No. 57,232. County of Monteagle, parishes of Yambera and Bumbaldry, containing an area of 4,950 acres. The area comprising the whole of Bumbaldry State Forest No. 244, dedicated 10th November, 1916, and revoked this day.
[F. 1925-2,778]

[7567] Forestry Commission,
Sydney, 31st July, 1925.

REVOCATION OF RESERVE FROM SALE.

HIS Excellency the Governor, with the advice of the Executive Council, on the recommendation of the Minister, and with the concurrence of the Secretary for Lands, directs it to be notified that, in pursuance of the provisions of section 22 of the Forestry Act, 1916, the reserve from sale hereunder described shall be revoked, and it is revoked accordingly.

P. F. LOUGHLIN, Minister for Forests.

Land District.	Division.	Reserve No.	Purpose.	Date of Notification.	County.	Parish.	Shire.	Area.	Part revoked.	Papers No.
Walcha ..	Eastern ..	1,293	From sale for preservation and growth of timber.	17 April, 1882	Vernon and Hawes.	Salway, Fletcher, Urianukki, and Mukki.	Apsley	a. r. p. 15,503 0 0	The whole	F. 1925-2,153.

Private Advertisements.

REAL PROPERTY ACT.

INTENDED ISSUE OF PROVISIONAL CERTIFICATES OF TITLE.

Vol. 2,102, Fol. 37. Registered proprietor: Annie Lewis. Land: Part lot 28, sec. D, d.p. 2,638, at Mosman.

Vol. 3,031, Fol. 157. Registered proprietor: George William Pitt. Land: 19¼ p., being part portions 491 and 492, at Randwick.

PROVISIONAL Certificates of Title for the lands above described will be issued after twenty-one days from the date hereof.

INTENDED REGISTRATION OF NOTICE OF DEATH AND OF DISCHARGE OF MORTGAGES WITHOUT PRODUCTION OF THE DUPLICATES.

In the matter of the mortgage dated 13th August, 1917, No. A331,558, John Vivian and Lionel Phillips to Peter Wood and James Gartrell, over the whole of the land comprised in Certificate of Title, Vol. 2,383, Fol. 152, being part of allot. 10, sec. 10, at Broken Hill.

In the matter of the mortgage dated 19th December, 1899, No. 300,632, Mary Ann Kilcoyne to Frederick Henry Emmetick, over the whole of the land comprised in Certificate of Title, Vol. 1,299, Fol. 29, being part lot 23, sec. 8, d.p. 328, at Leichhardt.

IT is my intention to register a transmission of the estate of Peter Wood to James Gartrell in the first-mentioned mortgage, and discharges of both after twenty-one days from the date hereof without production of the duplicates.

W. G. H-WILLIAMS,
Registrar-General.

31st July, 1925.
390 £1 18s.

I, WALTHER FREDERICK THEODORE EARL, of 410 Park-road, Paddington, in the State of New South Wales, called and known by the name of Walther Frederick Theodore Ehrlich, hereby give notice that by deed poll dated the 18th day of July, A.D. 1925, executed and attested and enrolled in the Supreme Court of New South Wales, I formally and absolutely renounce and abandon the use of the surname of Ehrlich, and declare that I assume and adopt and intend upon all occasions henceforth whatsoever to use and subscribe the surname Earl instead of Ehrlich; and so to be at all times hereafter called, known, and described by the name of Walther Frederick Theodore Earl.

Dated at Sydney, this 18th day of July, A.D. 1925.

W. F. T. EARL.

Witness,—J. W. MAUND, Solr., Sydney.
338 18s.

I, REGINALD JOHN EARL, of 77 Stanmore-road, Stanmore, Sydney, in the State of New South Wales, called and known by the name of Reginald John Ehrlich, hereby give notice that by deed poll dated the 18th day of July, A.D. 1925, executed and attested and enrolled in the Supreme Court of New South Wales, I formally and absolutely renounce and abandon the use of the surname Ehrlich and declare that I assume and adopt and intend upon all occasions henceforth whatsoever to use and subscribe the surname Earl instead of Ehrlich and so to be at all times hereafter called, known, and described by the name of Reginald John Earl.

Dated at Sydney, this eighteenth day of July, A.D. 1925.

REGINALD JOHN EARL.
(Reginald John Ehrlich)

Witness,—J. W. MAUND, Solr., Sydney.
339 18s.

NOTICE is hereby given that the partnership hereinbefore existing between the undersigned Leonard Kingdon Pooley and Philip Francis, carrying on business as Francis, Pooley & Co., manufacturers representatives, at 185 Elizabeth-street, Sydney, under the name of Francis, Pooley & Co., has been dissolved by mutual consent, as from the 27th day of July, one thousand nine hundred and twenty-five. All debts due and owing by the said late firm will be received and paid by the said Leonard Kingdon Pooley, who will continue to carry on the business at the same place and under the same name.

Dated at Sydney, this twenty-seventh day of July, 1925.

LEN. K. POOLEY.

Signed by the said Leonard Kingdon Pooley, in the presence of,—
F. CARLIN,
Clerk to R. D. Meagher & Co.,
63 Elizabeth-street, Sydney.

P. FRANCIS.

Signed by the said Philip Francis in the presence of,—
F. CARLIN.
361 £1

NOTICE is hereby given that the partnership heretofore subsisting between Henry Were Grimes and Ernest Amable Mazoudier, carrying on business as newsagents, stationers, and fancy goods salesmen, at 195 Parramatta-road, Annandale, under the style or firm of E. A. Mazoudier, has been dissolved as from the 24th day of July, one thousand nine hundred and twenty-five, so far as concerns the said Ernest Amable Mazoudier who retires from the said firm. All debts due to and owing by the said late firm will be received and paid respectively by the said Henry Were Grimes who will continue to carry on the said business under the style or firm of H. W. Grimes.

Dated this 24th day of July, 1925.

H. W. GRIMES.
E. A. MAZOUDIER.

Witness,—
T. MICHELL, Solicitor,
Sydney.
364 18s.

NOTICE is hereby given that the partnership heretofore subsisting between Harry Charles Morgan, Laurence Campbell-Jones, and John Brown, carrying on business at No. 19A Hunter-street, Sydney, under the firm name of T. P. Radio Sales Company, has been dissolved by mutual consent as from the twenty-fifth day of July, instant, so far as concerns the said Harry Charles Morgan, who retires from the said firm. All debts due to and owing by the said late firm will be received and paid by the said Laurence Campbell-Jones and John Brown, who will continue to carry on the said business in partnership under the said firm name.

Dated this twenty-eighth day of July, A.D. 1925.

JOHN BROWN.

Witness,—
B. MOLLOY.

H. C. MORGAN.

Witness,—
B. MOLLOY.

L. CAMPBELL-JONES.

Witness,—
ADOLPHUS J. ROBILLIARD.
367 18s.

NOTICE OF DISSOLUTION OF PARTNERSHIP.

NOTICE is hereby given that the partnership heretofore subsisting between the undersigned, William John Ellis Oates and Reginald Fredrick Provis, carrying on business as motor painters, at Missenden-road, under the name of "De Luxe Motor Painting Company," has been dissolved by mutual consent as from the twenty-ninth day of July instant. All debts due and owing by the said late firm will be received and paid by the said William John Ellis Oates, who will continue to carry on the business at the same place.

Dated at Sydney, the twenty-ninth day of July, one thousand nine hundred and twenty-five.

W. J. E. OATES.

Signed by the said William John Ellis Oates in the presence of,—
LINDON H. BIDDULPH, Solr., Sydney.

REG. F. PROVIS.

Signed by the said Reginald Fredrick Provis in the presence of,—
LINDON H. BIDDULPH.
392 £1

NOTICE is hereby given that the partnership heretofore subsisting between the undersigned, William Caldwell and William Alfred Murray, carrying on business as farmers, at Murrulebale, near Marrar, under the name of Caldwell & Murray, has been dissolved by mutual consent as from the date hereof. All debts due to and owing by the said late firm will be received and paid by the said William Caldwell, who will continue to carry on the business at the same place.

Dated at Junee, the seventh day of July, 1925.

WM. CALDWELL.
W. MURRAY.

Witness to both signatures,—
R. M. Penman, Clerk, Junee.

368 16s.

NOTICE is hereby given that the partnership heretofore subsisting between Alfred Shaw and Muriel Chant, carrying on the business of general storekeepers, at Morundah, in the State of New South Wales, under the firm or style of "A. Shaw," has been dissolved as from the twenty-seventh day of July, 1925, and that the said business will, as from that date, be carried on by the said Muriel Chant, who will pay and receive all debts due by and owing to the said partnership.

MURIEL CHANT.

Witness to the signature of Muriel Chant,—
H. L. Chant.

ALFRED SHAW.

Witness to the signature of Alfred Shaw,—
H. L. Chant.

389 15s.

IN THE MATTER OF THE COMPANIES ACT AND IN THE MATTER OF THE JENKINS COSTUME COMPANY LIMITED (In Liquidation).

NOTICE is hereby given that a General Meeting of the Shareholders of the abovenamed Company will be held at my Offices, 93 York-street, Sydney, at 11.30 o'clock a.m., on Friday, the seventh day of August, 1925, for the purpose of receiving the Liquidator's report and accounts on the winding-up, and also for determining the manner in which the books, accounts and documents of the Company shall be disposed of.

Dated this twenty-ninth day of July, 1925.

H. B. NELSON,
Liquidator.

408 15s.

IN THE MATTER OF THE COMPANIES ACT AND IN THE MATTER OF THE PARRAMATTA CLOTHING COMPANY LIMITED (In Liquidation).

NOTICE is hereby given that a General Meeting of the Shareholders of the abovenamed Company will be held at my offices, 93 York-street, Sydney, at 10.30 o'clock a.m., on Friday, the seventh day of August, 1925, for the purpose of receiving the Liquidator's report and accounts on the winding-up, and also for determining the manner in which the books, accounts, and documents of the Company shall be disposed of.

Dated this twenty-ninth day of July, 1925.

H. B. NELSON,
Liquidator.

409 15s.

IN THE MATTER OF THE COMPANIES ACT, 1899, AND IN THE MATTER OF THE DIGGER PICTURES COMPANY LIMITED (In Liquidation).

NOTICE is hereby given that an Extraordinary General Meeting of the Company will be held at the office of the Liquidator, Northern Star Chambers, Molesworth-street, Lismore, on Tuesday, the first day of September, 1925, at 2 o'clock p.m., for the purpose of having an account laid before it, and of hearing any explanation which may be given by the Liquidator, and also of determining by Extraordinary Resolution how the books and documents of the Company shall be disposed of.

Dated at Lismore, this twenty-fifth day of July, 1925.

HERBERT E. MAGUIRE,
Liquidator.

362 15s.

IN THE MATTER OF THE COMPANIES ACT, 1899, AND IN THE MATTER OF MILLS BROS. LIMITED (In Liquidation).

Notice to Creditors.

NOTICE is hereby given that all persons having any claims against the above Company, are required on or before the thirty-first day of August, 1925, to send their names and addresses and particulars of their debts or claims to the Liquidators of the said Company, at the Company's Registered Office, High and Patrick streets, Willoughby, and if so required by notice in writing from the said Liquidators, are personally or by their Solicitors to come in and prove their said debts or claims at such time and place as shall be specified in such notice; or in default thereof they will be excluded from the benefit of any distribution made before such debts or claims are so lodged or proved.

Dated at Sydney, this 31st day of July, 1925

By order of the Liquidators,

E. H. W. MILLS,
Liquidator.

355 £1

IN THE MATTER OF THE COMPANIES ACT, AND IN THE MATTER OF BELFIELD'S HOTEL LIMITED (In Liquidation).

NOTICE is hereby given that the creditors of the abovenamed Company are required on or before the 15th day of September, to send their names, addresses and particulars of their debts or claims to the undersigned, Liquidator of the said Company, and if so required by notice in writing by the said Liquidator to prove their said debts or claims at such time and place as shall be specified in such notice; or in default thereof they will be excluded from the benefit of any distribution made before such debts are proved.

Dated at Sydney, 27th July, 1925.

JAMES RICHARDSON,
56 Pitt-street, Sydney,
Liquidator.

358 17s.

THORPES LIMITED.

Special Resolution.

Passed, 26th June, 1925; confirmed, 17th July, 1925.

AT an Extraordinary General Meeting of the Members of Thorpes Limited, duly convened and held on the 26th day of June, 1925, the subjoined Special Resolution was duly passed; and at a subsequent Extraordinary General Meeting of the Members of the said Company, also duly convened and held on the 17th day of July, 1925, the subjoined Special Resolution was duly confirmed:—

Resolution.

(*a*) That the Company be wound up voluntarily, as a new Company under the same name is about to be formed with a nominal capital of £100,000 for the purpose of acquiring and carrying on the buisness of this Company, and that Francis Charles Sergeant, of 317 Sussex-street, Sydney, be, and he is hereby appointed Liquidator for the purpose of such winding-up.

(*b*) That the said Liquidator be and he is hereby authorised to consent to the registration of such new Company under the same name as this Company with a Memorandum and Articles of Association which have already been prepared with the privity and approval of the Directors of this Company.

(*c*) That the draft agreement submitted to this Meeting for the sale to Thorpes Limited (about to be incorporated and therein called the New Company) of the assets therein mentioned of this Company be and the same is hereby approved, and that the said Liquidator be and he is hereby authorised pursuant to section 261 of the Companies Act, 1899, to enter into an agreement with such new Company when incorporated in terms of the said draft and to carry the same into effect subject to any modifications which he may think expedient.

FRANK C. SERGEANT,
Chairman of Confirmatory Meeting.
E. R. LADBROOK.
Secretary to Company.

352 £2

IN THE MATTER OF INDOLO SHEEP FLY SPECIFIC & DIP LIMITED (In Liquidation).

NOTICE is hereby given that an Extraordinary General Meeting of the Company will be held at the office of the Liquidator, No. 2, 4th Floor, 350 George-street, Sydney, on Tuesday, the eighth day of September, 1925, at 12.30 p.m., for the purpose of having an account laid before it and of hearing any explanation which may be given by the Liquidator, and also of determining by Extraordinary Resolution how the books and documents of the Company shall be disposed of.

Dated at Sydney, this twenty-second day of July, 1925.

GEO. F. WILD,
Liquidator.

341 16s.

IN THE MATTER OF THE COMPANIES ACT, AND IN THE MATTER THORPES LIMITED (In Liquidation).

Notice to Creditors.

NOTICE is hereby given that all persons having any claim against the above Company are required, on or before Monday, the seventh day of September, one thousand nine hundred and twenty-five, to send their names and addresses and particulars of their debts or claims to Francis Charles Sergeant, the Liquidator of the said Company, at his Office, 315 Sussex-street, Sydney; and if so required by notice in writing from the said Liquidator, are personally or by their Solicitor to come in and prove their said debts or claims at such time and place as shall be specified in such notice, or in default thereof they will be excluded from any dividend or any distribution made before such debts or claims are so lodged or proved.

Dated at Sydney, the twenty-second day of July, 1925.

FRANK C. SERGEANT,
Liquidator.

343 £1

THE SIRIUS COVE LAND COMPANY LIMITED.

Special Resolution.

Passed, 30th June, 1925; confirmed, 14th July, 1925.

AT an Extraordinary General Meeting of the Members of the Sirius Cove Land Company Limited, duly convened and held on the 30th June, 1925, the subjoined Special Resolution was duly passed; and at a subsequent Extraordinary General Meeting of the Members of this Company, also duly convened and held on the 14th July, 1925, the subjoined Special Resolution was duly confirmed:—

Resolution.

That the Company be voluntarily liquidated, and that Frederick Robert Snowball, A.C.I.S. be and is hereby appointed Liquidator, at the remuneration of fifty pounds per annum for the first year; thereafter his remuneration is to be fixed by Members in General Meeting.

ARTHUR RICKARD,
Chairman of Confirmatory Meeting.

FREDERICK R. SNOWBALL, A.C.I.S.,
Secretary to the Company.

Dated at Sydney, the 25th July, 1925.

344 £1

MEMORANDUM FOR REGISTRATION OF HILLGROVE-METZ GOLD & ANTIMONY SMELTING COMPANY NO LIABILITY.

1. The name of the Company to be Hillgrove-Metz Gold and Antimony Smelting Company No Liability.
2. The first place of operations (or intended operations) is at Hillgrove, in the State of New South Wales.
3. The first registered office of the Company will be situated at No. 24 Lyceum House, 214 Pitt-street, Sydney.
4. The value of the Company's intended property including plant and machinery is five hundred and fifty pounds.
5. The amount of money at the credit of the Company or any person on its behalf, is three hundred pounds, and the total liabilities of the Company or which the Company is intended to assume or undertake is seven hundred pounds.
6. The nominal capital of the Company is one thousand pounds in one thousand shares of one pound each.
7. The number of contributing shares subscribed is three hundred.
8. The name of the provisional (or first manager) is John Dale.
9. Ten per centum of the contributing capital has been duly paid up in cash.
10. The only contract entered into on behalf of the Company is this, of which particulars are as follows:—Contract dated the fifteenth day of July, 1925, between William Brazenall and John Dale of the one part and Frederick Clive Emanuel, of Sydney, Solicitor, of the other part.

Dated the fifteenth day of July, A.D. 1925.

We, the persons whose names and addresses are subscribed hereto apply to register Hillgrove-Metz Gold and Antimony Smelting Company No Liability as a No Liability Company:—

Signatures, addresses, and occupations of intending subscribers.

J. A. Lipman, 24 Lyceum House, 214 Pitt-street, Sydney, film manager.
Fred C. Emanuel, 28 Martin-place, Sydney, solicitor.
Witness,—M. H. Fraser, of 28 Martin-place, Sydney, clerk.
George Davidson Portus, 340 George-street, Sydney, company manager.
Witness,—I. Jenkins, of 340 George-street, Sydney, salesman.
Gertrude Lipman, 24 Cooper-street, Strathfield, household duties.
Witness,—R. Tweedie, of 214 Pitt-street, Sydney, clerk.
C. Weston Maher, 32 Darlinghurst-road, medical practitioner.
M. J. Slattery, 195 Macquarie-street, medical practitioner.
Witness,—N. Lee, of 195 Macquarie-street, Sydney, nurse.
C. W. Wright, 81 Pitt-street, agent.
Witness,—M. H. Fraser.

Declaration verifying Memorandum for Registration.

I, John Dale, of Sydney, in the State of New South Wales, hereby solemnly declare and affirm that:—

1. I am the Manager (or provisional Manager) of the said intended Company.
2. The above statements are to the best of my belief and knowledge true in every particular.

And I make this solemn declaration as to the matters aforesaid according to the law in this behalf, made and subject to the punishment by law provided for any wilfully false statement in any such declaration.

JOHN DALE,
Manager (or Provisional Manager).

Declared at Sydney, this fifteenth day of July, A.D. 1925, before me,—

E. McNamara, J.P.

342 £4 8s.

THE AUSTRALIAN GAS-LIGHT COMPANY.

Annual General Meeting.

NOTICE is hereby given that the Annual General Meeting of the Company will be held at the Company's Lecture Hall, corner of Pitt and Barlow streets, opposite Central Railway Station, Sydney, on Thursday, 13th August proximo, at 12.30 p.m., to receive the Report of the Directors for the past year, to elect two Directors, to appoint two Auditors, and to transact such other business as may be brought forward in conformity with rule. Candidates for the Direction and Auditorship are required to give not less than seven days' notice to the Secretary. The two retiring Directors, viz., Messrs. Arthur Wigram Allen and Augustus Frederick Robinson have given the requisite notice that they are candidates for re-election, for which they are eligible. The retiring Auditors are Messrs Robert William Nelson, F.C.P.A., and William Thomas Morris, F.C.P.A., and being eligible offer themselves for re-election. The Transfer Books of the Company will be closed until after the meeting.

By order of the Board,

C. U. B. GURNETT,
Secretary.

Company's Head Office,
Parker-street, Haymarket, Sydney,
30th July, 1925.

347 £1 2s.

OVERTON COLLIERY COY. LTD.

NOTICE is hereby given that at an Extraordinary General Meeting of the Shareholders of the above Company, duly convened and held on 27th June, the following Special Resolution was passed, and at subsequent Extraordinary Meeting duly convened and held on 11th July, the following Special Resolution was duly confirmed:—

RESOLUTION.

That the Company be voluntarily wound up and that Ernest Alfred Devine and Geoffrey William Scholes be, and are hereby appointed Liquidators to wind up the same in accordance with the Memorandum and Articles of Association of the Company, and also in accordance with the provisions of the Companies Acts in force in this State.

ROBERT ROGER,
Chairman.

Witness,—G. F. B. FITZHARDINGE,
Solicitor, Muswellbrook.

353 £1

MUNICIPALITY OF WOOLLAHRA.

TRAHLEE-ROAD—LEVELS.

NOTICE is hereby given that the Council has fixed and adopted permanent levels of Trahlee-road from Fairfax-road to Bulkara-road, in accordance with plans and sections duly signed, sealed and dated the nineteenth day of May, 1925.

Dated this twenty-eighth day of July, 1925.

J. C. LOUGH,
Town Clerk.

Council Chambers, Woollahra.

387 12s.

MUNICIPALITY OF KATOOMBA.

SPECIAL LOAN—TWENTY-FIVE THOUSAND POUNDS.

THE Council of the Municipality of Katoomba hereby notifies in pursuance of the Local Government Act, 1919, and amendments thereof:—

1. That the Council proposes to raise a Special Loan of twenty-five thousand pounds (£25,000) for the purpose of:—

	£
Reconstructing streets in tarred macadam —375 chains approximately	16,840
Kerbing and guttering—6,833 lineal yards approximately	4,050
Tar paving—35 chains approximately ..	360
Refund to General Fund of payment re resumption of additional land for tennis courts, being lot 10, Convent Estate Subdivision	200
Erection of shelter shed at Katoomba Falls Reserve	250
Land for recreation ground, Narrow Neck, being lots 7/11 and 14/16, Section R-2	800
Land, Lurline and Katoomba streets for Rest Park, being lots 5/7, d.p. 7,005, and lots 17/18, d.p. 2,181	500
Purchase of land for Rest Park at Leura	500
Purchase of land for Scienic Drive, Echo Point, being lot 11, d.p. 4,766, and 1 chain road through lot 88, d.p. 4,766, lots 131, 132, 133, 134, 135, and 136, d.p. 7,667	400
Refund to General Fund of balance cost purchase land, Parke-street, from J. Brady, for way of access	100
Purchase of heavy motor lorry	1,000
Total	£25,000

2. That the rate of interest on the loan will not exceed six and one-half per centum per annum, and the loan will be issued at par.

3. It is proposed to obtain the loan by advances during the years 1925 and 1926 as the work progresses, and for the purpose of the repayment of the loan it is proposed to provide a reserve for loan repayment in accordance with the provisions of the Act to liquidate the loan at the due date thereof by setting aside annually for investment a sum not less than seven hundred and sixteen pounds nineteen shillings and eight pence (£716 19s. 8d.) until such reserve shall have reached a sum which with interest thereon over the remainder of the term of the loan will be sufficient to liquidate the same at such due date.

4. That for the purpose of meeting the annual charges for interest and loan redemption the law will require the Council to levy a loan rate of eleven-sixteenths of a penny (11/16d.) in the pound upon the unimproved capital value (estimated to yield £2,341 19s. 8d.) or seven thirty-seconds of one penny (7/32d.) in the pound on the improved capital value (estimated to yield (£2,337 12s. 3d.).

5. That as the loan works will benefit the whole of the Municipality, the Council proposes to levy it on all ratable land in the Municipality.

6. That the loan is proposed to be expended upon the works comprised in clause One hereof (but reserving the power to utilise any surplus on one item for any excess cost on another).

7. That the plans, specifications, and reports, &c. of the proposed undertaking may be inspected at the office of the Council, Town Hall, Katoomba, during office hours, viz.:—On week-days, 10 a.m. to 4 p.m., and Saturdays, 10 a.m. to noon.

Notice is hereby given that one month from date of publication hereof is allowed in which any number, not less than twenty-five per centum, of the ratepayers enrolled in the Municipality may petition the Council to take a poll of the ratepayers, either as to (*a*) whether the ratepayers approve of the loan; or (*b*) whether the loan rate as beforementioned (if levied) shall be levied on the unimproved capital value or improved capital value; or (*c*) on both questions. If a valid petition be lodged in the prescribed time, the Council will forthwith arrange for and take a poll of ratepayers. The number of ratepayers on the roll for the Municipality is 2,957. In the event of a poll not being demanded, the Council proposes that the loan rate (if any) to be levied in respect of this loan shall be levied on the unimproved capital value.

B. A. McBRIDE,
Mayor.

T. N. AYLING,
Town Clerk.

Town Hall, Katoomba,
20th July, 1925.

366 £4 19s.

MUNICIPALITY OF GRANVILLE.

FIXING OF STREET LEVELS.

NOTICE is hereby given that the Council of the abovenamed Municipality has approved of the plan of the proposed levels of Virginia-street and Brisbane-street, which was exhibited for public information, without alteration and the levels are hereby fixed in accordance with such plan bearing the Council's seal as from the date hereof.

L. N. SHARP,
Town Clerk.

Town Hall, Granville,
29th July, 1925.

391 14s.

IMLAY SHIRE.

NOTICE is hereby given that Constable 1st Class Henry John Cox, of Wolumla, has been appointed an Inspector under the Cattle Slaughtering and Diseased Animals and Meat Act, 1902, within the Shire of Imlay, as from the sixth day of July, 1925.

E. P. RODD,
Shire Clerk.

Eden, 22nd July, 1925.

328 10s.

ASHFORD SHIRE.

PUBLIC GATE APPLICATION.

NOTICE is hereby given that an application has been lodged by J. A. Sargeant, of Bonshaw, for permission to erect a Public Gate across the road from Bonshaw to Tenterfield at a point on the western boundary of portion 16, parish Bowman. Any person or persons interested, may within a period of twenty-eight days lodge objections in writing against the granting of the application, and failing any such valid objections being received within the time allowed, the Council proposes to grant registration.

Dated at Ashford, this 20th day of July, 1925.

O. V. JOHNSON,
Shire Clerk.

329 17s.

CLYDE SHIRE COUNCIL.

SCAVENGING DISTRICT (VILLAGE OF HUSKISSON).

IT is hereby notified that the abovenamed Council at a duly constituted Council Meeting held on the 17th June, 1925, by resolution defined a Scavenging District for Clyde Shire, as per Schedule hereunder, and in connection with which the necessary approval of the Board of Health has been obtained. Owners of premises in such portion will subsequently be notified by circular letter as to the probable date of the commencement of the Sanitary Service, and will be briefly advised of the requirements of the appropriate Ordinance:—

SCHEDULE ABOVE REFERRED TO.

Commencing at a point of Currambene Creek, being the north-eastern boundary corner of portion 32 of Elizabeth Walters, parish of Currambene, village of Huskisson, county of St. Vincent; thence along the southern boundary of portion 32 to Reserve No. 33,547; thence southerly along Reserve No. 33,547 to Moonamoona Creek; thence along Moonamoona Creek easterly to Jervis Bay; thence north-westerly of Jervis Bay, to the point of commencement, and being the town boundary of the village of Huskisson, parish of Currambene, county of St. Vincent, proclaimed 20th March, 1885.

By order.

W. G. LACKERSTEEN,
Shire Clerk.

Shire Office, Tomerong, via Nowra,
24th July, 1925.
330 £1 12s.

SHIRE OF MANNING

PROPOSED SPECIAL LOAN OF £20,000.

NOTICE is hereby given that the Council of this Shire in accordance with the provisions of the Local Government Act, 1919, proposes to raise by way of Special Loan a sum of twenty thousand pounds (£20,000) for the purpose of road and bridge construction.

The loan is proposed to be expended approximately as follows (but the power to utilise any surplus on one item for any excess cost on another is reserved):—

A. Riding, £7,125; B. Riding £6,000; C. Riding, £6,875; total £20,000.

The Schedule of works with reasonable particulars and estimates regarding the proposed expenditure on each road may be inspected at the Shire Office, during office hours.

The proposed loan will be issued at par, and only lifted as required to meet the expenditure. (Overdraft principles). The rate of interest will not exceed 6½% per annum and the loan will be repaid over a period of fifteen years by equal half-yearly instalments.

The amount of each half-yearly instalment of principal and interest combined to wholly repay a loan of £20,000 in fifteen years is £1,053 12s. 9d., and the Council proposes to set aside this amount from the General Fund in order to meet the instalments.

The Council does not propose to levy a loan rate in respect of this loan, provision for repayment having been made by the increase of ¼d. in the £ in the general rate limit.

Within one month from the date of publication of this notice any number not less than twenty-five per centum (25%) of the ratepayers enrolled in respect of land within the Shire may petition the Council to take a poll of the ratepayers as to whether the ratepayers approve of the loan.

The number of ratepayers on the roll is 2,446.

A resolution of the Council authorising this notice was passed on the 20th day of July, 1925.

S. S. SHEPPARD.
Shire Office, Taree, Shire Clerk.
22nd July, 1925.
331 £2 6s.

GLEN INNES PASTURES PROTECTION BOARD.

THE Pastures Protection Board for the District of Glen Innes will pay the following scale of bonuses for scalps of noxious animals destroyed within the boundaries of the said district for a period of twelve months ending 30th June, 1926:—

Native dogs £1; native pups 10s.; fox cubs 2s. 6d.; crows 1s. eagle hawks 2s.; hares 2d.

J. R. W. HUTHNANCE,
Secretary.
332 12s.

EURABA BORE WATER TRUST.

NOTICE is hereby given that at an election held on the 18th July, 1925, Messrs. William M. Burke, of Yurongа, Garah, and Hilton J. Pitman, of Waverley, Garah, were duly elected Trustees of Euraba Bore Water Trust for the triennial period commencing 3rd August, 1925.

JOS. CAMERON,
Moree, 21st July, 1925. Returning Officer.
336 12s.

DOLGELLY BORE WATER TRUST.

NOTICE is hereby given that at an election held on the 18th July, 1925, Mr. Walter R. Mitchell, of Boonal West, Garah, was duly elected a Trustee of Dolgelly Bore Water Trust for the triennial period commencing 3rd August, 1925.

JOS. CAMERON,
Moree, 21st July, 1925. Returning Officer.
335 12s.

GIL GIL BORE WATER TRUST.

NOTICE is hereby given that at an election held on the 18th July, 1925, Messrs. John T. Crane, of Ningil, Moree, and Joseph Mooney, of Milo, Ashley, were duly elected Trustees of Gil Gil Bore Water Trust for the triennial period commencing on 3rd August, 1925.

JOS. CAMERON,
Moree, 21st July, 1925. Returning Officer.
337 12s.

BUNYAH BORE WATER TRUST.

THE Trustees of the Trust District of Bunyah Bore Water Trust have caused to be made an assessment of all ratable property within the abovenamed Trust, with the names of the occupiers and owners as far as is known. Particulars of the assessment are open for inspection at the office of the Trustees, Frome-street, Moree, and within twenty-one days from publication of this notice in the Gazette, appeals may be lodged under the Water Act, 1912, and Regulations.

JOS. CAMERON,
Moree, 25th July, 1925. Secretary.
350 14s.

NARBA BORE WATER TRUST.

THE Trustees of the Trust District of the Narba Bore Water Trust have caused to be made an assessment of all ratable property within the abovenamed Trust, with the names of the owners and occupiers as far as is known. Particulars of the assessment are open for inspection at the Office of the Trustees, Frome-street, Moree, and within twenty-one days from publication of this notice in the Gazette, appeals may be lodged under the Water Act, 1912, and Regulations.

JOS. CAMERON,
Moree, 24th July, 1925. Secretary.
351 14s.

In the Supreme Court of New South Wales.
PROBATE JURISDICTION.

In the will of John Anderson, late of Toongabbee, in the State of New South Wales, farmer, deceased.

PURSUANT to the Wills, Probate and Administration Act, 1898, and pursuant to the Testator's Family Maintenance and Guardianship of Infants Act, 1916: Notice is hereby given that all creditors and other persons, having any debts, claims, or demands of what kind soever upon or affecting the estate of the abovenamed deceased, who died on or about the 3rd day of February, 1924, and probate of whose will was granted by the Supreme Court of New South Wales, in its Probate Jurisdiction, on the 24th day of July, 1924, to James Kearney, of Parramatta, the executor named in the said will, are hereby required to send in particulars of such debts, claims, and demands to the said executor, on or before the 19th day of September next, at the expiration of which time the said executor will proceed to distribute the assets of the said deceased among the persons entitled thereto, having regard to the debts, claims, and demands only of which he shall then have had notice; and the said executor will not be liable, for the assets so distributed, to any person of whose debt, claim, or demand he shall not have had notice at the time of such distribution.—Dated this 22nd day of July, 1925.

F. W. TODHUNTER,
Proctor,
George-street, Parramatta.
365 £1 12s.

In the Supreme Court of New South Wales.

PROBATE JURISDICTION.

In the matter of the will and codicil of John Marden, late of Myoori, Wentworth Falls, in the State of New South Wales, doctor of laws, deceased.

PURSUANT to the Wills, Probate and Administration Act, 1898, and the Testator's Family Maintenance and Guardianship of Infants Act, 1916: Notice is hereby given that every creditor or other person having any debt or claim upon or affecting the estate of the abovenamed deceased, who died on or about the 30th day of October, 1924, and letters of administration with the will and codicil annexed was, on the 30th day of June, 1925, granted by the Supreme Court of New South Wales to the Public Trustee, is hereby required to send in particulars in writing of their debt or claim to the said Public Trustee, on or before the 29th day of August, 1925, at the expiration of which time the said Public Trustee will proceed to distribute the assets of the said deceased amongst the persons entitled thereto, having regard to the debts or claims only of which he then has notice; and notice is hereby further given that the said Public Trustee will not be liable, for the assets or any part thereof so distributed, to any person of whose debt or claim he shall not have had notice at the time of such distribution.

E. J. PAYNE,
Public Trustee.

Culwulla Chambers,
67 Castlereagh-street, Sydney,
29th July, 1925.

Gale and Gale, Proctors.
26 Hunter-street, Sydney.

384 £1 12s.

In the Supreme Court of New South Wales.

PROBATE JURISDICTION.

In the estate of Catherine Galloway, late of Petersham, in the State of New South Wales, spinster, deceased.

PURSUANT to the Wills, Probate and Administration Act, 1898, and the Testator's Family Maintenance and Guardianship of Infants Act, 1916: Notice is hereby given that every creditor and any other person having any claim against the estate of Catherine Galloway, the abovenamed deceased, who died on or about the 7th day of September, 1924, and letters of administration of whose estate were granted by the Supreme Court of New South Wales, in its Probate Jurisdiction, on the 12th day of June, 1925, to Elizabeth Galloway, a sister of the deceased named in the will, is hereby required to send particulars in writing of such claim to the said Elizabeth Galloway, to the care of the undersigned, at their offices hereunder mentioned, on or before the 29th day of August, 1925, at the expiration of which time the said Elizabeth Galloway will proceed to distribute the assets of the said deceased amongst the persons entitled thereto, having regard only to the claims of which she has notice; and notice is hereby further given that the said Elizabeth Galloway will not be liable, for the assets or any part thereof so distributed, to any person of whose claim she shall not have had notice at the time of such distribution.—Dated this 27th day of July, A.D. 1925.

MURPHY AND MOLONEY,
Solicitors for the Administrator,
79 Elizabeth-street, Sydney.

386 £1 12s.

In the Supreme Court of New South Wales.

PROBATE JURISDICTION.

In the will of Dominic Joseph Byrne, late of Orange, in the State of New South Wales, commercial traveller, deceased.

PURSUANT to the Wills, Probate and Administration Act, 1898, and the Testator's Family Maintenance and Guardianship of Infants Act, 1916: Notice is hereby given that every creditor and any other person having any claim against the estate of Dominic Joseph Byrne, the abovenamed deceased, who died on or about the 18th day of August, 1924, and probate of whose will was granted by the Supreme Court of New South Wales, in its Probate Jurisdiction, on the 31st day of March, 1925, to Charles Keiran Collins and Alexander McEwan Graham, two of the executors named in the said will, is hereby required to send particulars in writing of such claim to the said Charles Keiran Collins and Alexander McEwan Graham, to the care of the undersigned, at their offices hereunder mentioned, on or before the 29th day of August, 1925, at the expiration of which time the said Charles Keiran Collins and Alexander McEwan Graham will proceed to distribute the assets of the said deceased amongst the persons entitled thereto, having regard only to the claims of which they have notice; and notice is hereby further given that the said Charles Keiran Collins and Alexander McEwan Graham will not be liable, for the assets or any part thereof so distributed, to any person of whose claim they shall not have had notice at the time of such distribution.—Dated this 27th day of July, A.D. 1925.

MURPHY AND MOLONEY,
Solicitors for the Executors,
79 Elizabeth-street, Sydney.

385 £1 12s.

In the Supreme Court of New South Wales.

PROBATE JURISDICTION.

In the will of John Wilkinson, late of Leahurst, Cross-street, Guildford, in the State of New South Wales, retired carpenter, deceased.

IN pursuance of the Wills, Probate and Administration Act, 1898, and pursuant to the Testator's Family Maintenance and Guardianship of Infants Act, 1916: Notice is hereby given that the creditors and other persons having any claims against the estate of the abovenamed deceased, who died at Leahurst, Cross-street, Guildford, on the 2nd day of December, 1924, probate of whose will was granted on the 28th day of May, 1925, by the Supreme Court of New South Wales, in its Probate Jurisdiction, to Elizabeth Wilkinson, of Guildford, aforesaid, widow, and Mathew Warnock, of Guildford, aforesaid, estate agent, the executrix and executor in the said will named, are hereby required to send in particulars in writing of such claims to the said executrix and executor, or to the undersigned, on or before the 8th day of September, 1925, at the expiration of which time the said executrix and executor will proceed to distribute the assets of the said deceased amongst the persons entitled thereto, having regard only to the claims of which they shall have then had notice; and the said executrix and executor will not be liable, for the assets or any part thereof so distributed, to any person of whose claim they shall not have had notice at the time of such distribution.—Dated this 27th day of July, 1925.

ALBERT ANGUS HAMILTON,
Proctor for the Executrix and Executor,
163 Pitt-street, Sydney.

388 £1 12s.

In the Supreme Court of New South Wales (129,486)

PROBATE JURISDICTION.

In the will of John Davis, late of Ginghi, near Rylstone, in the State of New South Wales, grazier, deceased.

PURSUANT to the Wills, Probate and Administration Act, 1898, and the Testator's Family Maintenance and Guardianship of Infants Act, 1916: Notice is hereby given that every creditor or other person having any claim against the estate of the abovenamed deceased, who died on or about the 19th day of December, 1924, and probate of whose will was, on the 10th day of March, 1925, granted by the Supreme Court of New South Wales, in its Probate Jurisdiction, to Percy Davis and Alfred Davis, the executors in the said will named, is hereby required to send particulars in writing of such claim to the said Percy Davis and Alfred Davis, in the care of the undersigned, at his office hereunder mentioned, on or before the 16th day of September, 1925, at the expiration of which time the said Percy Davis and Alfred Davis will proceed to distribute the assets of the said deceased amongst the persons entitled thereto, having regard only to the claims of which they then have notice; and notice is hereby further given that the said Percy Davis and Alfred Davis will not be liable, for the assets or any part thereof so distributed, to any person of whose claim they shall not have had notice at the time of such distribution.—Dated this 29th day of July, A.D. 1925.

ERIC R. DANIEL,
Proctor for Executors,
Market-street, Mudgee.

By his Agents,—
Harry W. Baum & Co.,
140 Phillip-street, Sydney.

397 £1 12s

In the Supreme Court of New South Wales.
PROBATE JURISDICTION.

In the estate of Peter Cooper, late of Stonequarry, Taralga, in the State of New South Wales, farmer, deceased, intestate.

PURSUANT to the Wills, Probate and Administration Act, 1898, and the Testator's Family Maintenance and Guardianship of Infants Act, 1916: Notice is hereby given that all creditors and other persons having any debt, claim, or demand upon or affecting the estate of the abovenamed deceased, who died at Taralga aforesaid, on or about the 7th day of September, 1879, and administration de bonis non of whose estate was granted by this Honourable Court on the 27th day of October, 1923, to Thomas Cooper, a son and one of the next-of-kin of the said deceased (hereinafter called the said administrator), are hereby required to send in particulars of their debts, claims, or demands to the said administrator, in care of the undersigned proctor, on or before the 10th day of September next, at the expiration of which time the said administrator will proceed to distribute the assets of the said deceased amongst the persons entitled thereto, having regard only to the debts, claims and demands of which he shall then have had notice; and the said administrator will not be liable, for the assets or any part thereof so distributed, to any person of whose debt, claim, or demand he shall not have had notice at the time of such distribution.—Dated this 23rd day of July, 1925.

T. P. MOLONEY,
Proctor for the said Administrator,
Auburn-street, Goulburn.

Agents,—Messrs. MURPHY AND MOLONEY,
Solicitors, 79 Elizabeth-street, Sydney.

340 £1 12s.

In the Supreme Court of New South Wales.
PROBATE JURISDICTION.

In the estate of John Coyle, late of Leichhardt, in the State of New South Wales, retired miner, deceased.

PURSUANT to the Wills, Probate and Administration Act, 1898, and the Testator's Family Maintenance and Guardianship of Infants Act, 1916: Notice is hereby given that every creditor and any other person having any claim against the estate of John Coyle, the abovenamed deceased, who died on or about the 22nd day of May, A.D. 1925, and probate of whose will was granted by the Supreme Court of New South Wales, in its Probate Jurisdiction, on the 12th day of June, A.D. 1925, to Florence May Mahony, of Redfern, spinster, the executrix of the will, is hereby required to send particulars in writing of such claims to the said Florence May Mahony, to the care of the undersigned, at their offices hereunder mentioned, on or before the 12th day of September, A.D. 1925, at the expiration of which time the said Florence May Mahony will proceed to distribute the assets of the said deceased amongst the persons entitled thereto, having regard only to the claims of which she has notice; and notice is hereby further given that the said Florence May Mahony will not be liable, for the assets or any part thereof so distributed, to any person of whose claim she shall not have had notice at the time of such distribution.—Dated this 27th day of July, A.D. 1925.

BLACKMORE AND SON,
Proctors for the Executrix,
Eldon Chambers,
92a Pitt-street, Sydney.

345 £1 12s.

In the Supreme Court of New South Wales.
PROBATE JURISDICTION.

In the will of Avice Davey, late of Parkes, in the State of New South Wales, widow, deceased.

PURSUANT to the Wills, Probate and Administration Act, 1898: Notice is hereby given that every creditor or other person having any claim against the estate of Avice Davey, the abovenamed deceased, who died on or about the 6th day of February, 1925, and probate of whose will was, on the 8th day of April, 1925, granted by the Supreme Court of New South Wales, in its Probate Jurisdiction, to John Robert Davey and William Gregor Davey, the executors in the said will named, is hereby required to send particulars in writing of such claim to the said John Robert Davey and William Gregor Davey, in care of the undersigned, McIntosh, Emerton and Martin, at their offices hereunder mentioned, on or before the 14th day of September, 1925, at the expiration of which time the said John Robert Davey and William Gregor Davey will proceed to distribute the assets of the said deceased amongst the persons entitled thereto, having regard only to the claims of which they then have notice; and notice is hereby further given that the said John Robert Davey and William Gregor Davey will not be liable, for the assets or any part thereof so distributed, to any person of whose claim they shall not have had notice at the time of such distribution.—Dated at Parkes, this 21st day of July, 1925.

McINTOSH, EMERTON AND MARTIN,
Welcome-street, Parkes.

By their Agent,—
A. E. McINTOSH, ESQ.,
56 Hunter-street, Sydney.

360 £1 12s.

In the Supreme Court of New South Wales.
PROBATE JURISDICTION.

In the will of Frank James Fisher, late of Mullumbimby, in the State of New South Wales, farmer, deceased.

PURSUANT to the Wills, Probate and Administration Act, 1898, and the Testator's Family Maintenance and Guardianship of Infants Act, 1916: Notice is hereby given that every creditor or other person having any claim against the estate of Frank James Fisher, the abovenamed deceased, who died on or about the 6th day of November, 1924, probate of whose will was, on the 3rd day of March, 1925, granted by the Supreme Court of New South Wales to John Clarence Fisher and Sylvester Thomas Walker, the executors in the said will named, is hereby required to send particulars in writing of such claim to the said John Clarence Fisher and Sylvester Thomas Walker, in care of the undersigned, at their office hereunder mentioned, on or before the 30th day of September, 1925, at the expiration of which time the said John Clarence Fisher and Sylvester Thomas Walker will proceed to distribute the assets of the said deceased amongst the persons entitled thereto, having regard only to the claims of which they then have notice; and notice is hereby further given that the said John Clarence Fisher and Sylvester Thomas Walker will not be liable, for the assets or any part thereof so distributed, to any person of whose claim they shall not have had notice at the time of such distribution.—Dated this 21st day of July, A.D. 1925.

HUNGERFORD AND HUNGERFORD,
Proctors for the Executors,
Mullumbimby.

By their Agents,—
DALRYMPLE AND BLAIN, Solicitors,
33-39 Hunter-street, Sydney.

359 £1 12s.

In the Supreme Court of New South Wales.
PROBATE JURISDICTION.

In the estate of Eustatia Mary Milson, late of North Sydney, in the State of New South Wales (wife of Arthur James Milson, of the same address, gentleman), deceased, intestate.

PURSUANT to the Wills, Probate and Administration Act, 1898, and the Testator's Family Maintenance and Guardianship of Infants Act, 1916: Notice is hereby given that every creditor or other person having any claim against the estate of the abovenamed deceased, who died on or about the 15th day of May, 1925, and letters of administration of whose estate were granted by the Supreme Court of New South Wales, on the 1st day of July, 1925, to Marjorie Milson, the daughter of the said deceased, are hereby required to send in particulars of their claims to the said Marjorie Milson, in care of the undersigned, proctors for the said Marjorie Milson, on or before the 7th day of September next, at the expiration of which time the said Marjorie Milson will proceed to distribute the assets of the said deceased among the persons entitled thereto, having regard to the debts and claims only of which she shall then have had notice; and the said Marjorie Milson will not be liable, for the assets so distributed, to any person of whose debt or claim she shall not have had notice at the time of such distribution.—Dated this 27th day of July, 1925.

STEPHEN, JAQUES AND STEPHEN,
12 and 14 O'Connell-street, Sydney.

399 £1 12s.

In the Supreme Court of New South Wales.
PROBATE JURISDICTION.

In the will of Ellen McDonald, late of Wahroonga, in the State of New South Wales, widow, deceased.

PURSUANT to the Wills, Probate and Administration Act, 1898, and the Testator's Family Maintenance and Guardianship of Infants Act, 1916: Notice is hereby given that all creditors and other persons having any debts, claims or demands of what kind soever upon or affecting the estate of the abovenamed deceased, who died on or about the 2nd day of April, 1925, and probate of whose will was granted by the Supreme Court of New South Wales, in its Probate Jurisdiction, on the 8th day of July, 1925, to the Permanent Trustee Company of New South Wales Limited, the executor named in the said will, are hereby required to send in particulars of such debts, claims and demands to the said executor, on or before the 14th day of September next, at the expiration of which time the said executor will proceed to distribute the assets of the said deceased among the persons entitled thereto, having regard to the debts, claims and demands only of which it shall then have had notice; and the said executor will not be liable, for the assets so distributed, to any person of whose debt, claim or demand it shall not have had notice at the time of such distribution.—Dated this 30th day of July, 1925.

For the Permanent Trustee Company of New South Wales Limited,
J. W. BARNES,
Manager.

Dawson, Waldron, Edwards and Nicholls,
Proctors,
109 Pitt-street, Sydney.

407 £1 12s.

In the Supreme Court of New South Wales.
PROBATE JURISDICTION.

In the will of Thomas Hammond Martyn, late of Neutral Bay, near Sydney, in the State of New South Wales, share broker, deceased.

PURSUANT to the Wills, Probate and Administration Act, 1898, and pursuant to Testator's Family Maintenance and Guardianship of Infants Act, 1916: Notice is hereby given that all creditors and other persons having any claims or demands against or upon the estate of the abovenamed deceased, who died at Ipoh, Federated Malay States, on 9th October, 1924, are hereby required to send, on or before the 12th day of September next, full particulars of their claims and demands upon the said estate to John Morris Edwards and Perpetual Trustee Company Limited, 33-39 Hunter-street, Sydney, the executors of the will of the said deceased, to whom probate was granted by the Supreme Court of New South Wales, on 21st July, 1925, in default whereof the said John Morris Edwards and Perpetual Trustee Company Limited will, after the lastmentioned date, proceed to administer the estate and distribute the assets among the parties entitled thereto, having regard only to the claims and demands of which they shall then have notice; John Morris Edwards and the said Company will not be liable, for the assets or any part thereof so distributed, to any person of whose claim they shall not have had notice at the time of such distribution.—Dated this 24th day of July, 1925.

For Perpetual Trustee Company Limited,
R. COPLAND LETHBRIDGE,
Manager.

T. W. K. Waldron, Proctor.

404 £1 12s.

In the Supreme Court of New South Wales.
PROBATE JURISDICTION.

In the will of Lewis Shannon, late of Cooma, in the State of New South Wales, landowner, deceased.

PURSUANT to the Wills, Probate and Administration Act, 1898, and to the Testator's Family Maintenance and Guardianship of Infants Act, 1916: Notice is hereby given that all creditors and other persons having any debt or claim upon or affecting the estate of the abovenamed deceased, who died on or about the 10th day of November, 1924, and probate of whose will was granted by the Supreme Court of New South Wales, in its Probate Jurisdiction, on the 9th day of May, 1925, to Thomas Ross Jardine and Albert Edward Shannon, the executors named in the said will, are hereby required to send in particulars of their claims to the undersigned, the proctors for the said executors, on or before the 20th day of September next, at the expiration of which time the said executors will proceed to distribute the assets of the said deceased among the persons entitled thereto, having regard to the debts and claims only of which they shall then have had notice; and the said executors will not be liable, for the assets so distributed, to any person of whose debt or claim they shall not have had notice at the time of such distribution.—Dated this 27th day of July, 1925.

BLAXLAND, MAWSON AND ROSE,
Proctors for the said Executors,
Cooma.

363 £1 12s.

In the Supreme Court of New South Wales. (72,300)
PROBATE JURISDICTION.

In the will of Margaret Blanche, late of Marrickville, in the State of New South Wales, widow, deceased.

PURSUANT to the Wills, Probate and Administration Act, 1898: Notice is hereby given that all creditors and other persons having any debt or claim upon or affecting the estate of the abovenamed deceased, who died on or about the 21st day of February, 1925, probate of whose last will and testament was granted by the Supreme Court of New South Wales, in its Probate Jurisdiction, on the 22nd day of April last, to Thomas West, are hereby required to send in particulars in writing of their claims to Messieurs McCoy and McCoy, 10 Castlereagh-street, Sydney, proctors for the said executor, on or before the 12th day of September next, at the expiration of which time the said executor will proceed to distribute the assets of the said deceased amongst the persons entitled thereto, having regard to the debts and claims only of which he shall then have had notice; and the said executor will not be liable, for the assets so distributed, to any person of whose debt or claim he shall not have had notice at the time of such distribution.—Dated this 30th day of July, A.D. 1925.

McCOY AND McCOY,
Proctors for Executor,
10 Castlereagh-street, Sydney.

405 £1 12s.

In the Supreme Court of New South Wales.
PROBATE JURISDICTION.

In the will of Andrew Abberton, late of Leichhardt, master baker, deceased.

PURSUANT to the Wills, Probate and Administration Act, 1898, and the Testator's Family Maintenance and Guardianship of Infants Act, 1916: Notice is hereby given that all creditors and other persons having any claims upon or affecting the estate of the abovenamed deceased, who died on the 26th day of March, 1925, are hereby required to send in full particulars of their claims to Reginald Rawnsley Moss and Edwin Sydney Taylor, care of Messrs. Salwey and Primrose, Solicitors, 84 Pitt-street, Sydney, the executors in the said will named, on or before the 14th day of September, 1925, after which date the said executors will proceed to distribute the assets of the said deceased among the parties entitled thereto, having regard to the debts and claims only of which they shall have had notice; and the said executors will not be liable, for the assets or any part thereof so distributed, to any person of whose claim they shall not have had notice at the time of such distribution.—Dated this 30th day of July, 1925.

SALWEY AND PRIMROSE,
Solicitors for the Executors,
84 Pitt-street, Sydney.

400 £1 12s.

In the Supreme Court of New South Wales.
PROBATE JURISDICTION.

In the will of James Henry Astley, formerly of Boambee, near Coff's Harbour, but late of Bullahdelah, in the State of New South Wales, school teacher, deceased.

PURSUANT to the Wills, Probate and Administration Act, 1898, and the Testator's Family Maintenance and Guardianship of Infants Act, 1916: Notice is hereby given that every creditor or other person having any claim against the estate of James Henry Astley, the abovenamed deceased, who died on the

8th day of November, 1924, and probate of whose will was, on the 4th day of June, 1925, granted by the Supreme Court of New South Wales, in its Probate Jurisdiction, to Annie Florence Astley, the executrix in the said will named, is hereby required to send in particulars of such claim to the said executrix, in care of the undersigned, on or before the 31st day of August, 1925, at the expiration of which time the said executrix will proceed to distribute the assets of the said deceased amongst the persons entitled thereto, having regard only to the claims of which she shall then have notice; and notice is hereby given that the executrix aforesaid will not be liable, for the assets or any part thereof so distributed, to any person of whose claim she shall not have had notice at the time of such distribution.—Dated this 22nd day of July, 1925.

LEWIS ORMSBY MARTIN,
Proctor for Executrix,
Taree.

354 £1 12s.

In the Supreme Court of New South Wales.

PROBATE JURISDICTION.

In the matter of the estate of Catherine Glasheen, late of Redfern, in the State of New South Wales, widow, deceased, intestate.

PURSUANT to the Wills, Probate and Administration Act, 1898: Notice is hereby given that every creditor or other person having any debt or claim upon or affecting the estate of Catherine Glasheen, the abovenamed deceased, who died on or about the 13th day of February, 1925, and administration of whose estate was, on the 13th day of July, 1925, granted by the Supreme Court of New South Wales to the Public Trustee, is hereby required to send particulars in writing of their debt or claim to the said Public Trustee, on or before the 30th day of September, 1925, at the expiration of which time the said Public Trustee will proceed to distribute the assets of the said deceased amongst the persons entitled thereto, having regard to the debts or claims only of which he then has notice; and notice is hereby further given that the said Public Trustee will not be liable, for the assets or any part thereof so distributed, to any person of whose debt or claim he shall not have had notice at the time of such distribution.

E. J. PAYNE,
Public Trustee.

COLLINS AND MULHOLLAND,
Proctors for Administrator,
77 Castlereagh-street, Sydney.

406 £1 12s.

In the Supreme Court of New South Wales.

PROBATE JURISDICTION.

In the matter of the estate of Annie Victoria Huggett, late of Auburn, in the State of New South Wales, widow, deceased.

PURSUANT to the Wills, Probate and Administration Act, 1898, and the Testator's Family Maintenance and Guardianship of Infants Act, 1916: Notice is hereby given that every creditor or other person having any debt or claim upon or affecting the estate of the abovenamed deceased, who died on or about the 27th day of May, 1925, and probate of whose will was, on the 20th day of July, 1925, granted by the Supreme Court of New South Wales to the Public Trustee, is hereby required to send in particulars in writing of their debt or claim to the said Public Trustee on or before the 14th day of September, 1925, at the expiration of which time the said Public Trustee will proceed to distribute the assets of the said deceased amongst the persons entitled thereto, having regard to the debts or claims only of which he then has notice; and notice is hereby further given that the said Public Trustee will not be liable, for the assets or any part thereof so distributed, to any person of whose debt or claim he shall not have had notice at the time of such distribution.

E. J. PAYNE,
Public Trustee.

Culwulla Chambers,
67 Castlereagh-street, Sydney,
30th July, 1925.
T. MITCHELL AND GEE, Proctors.

401 £1 12s.

NOTICE OF ELECTION.

In the Supreme Court of New South Wales.

PROBATE JURISDICTION.

TAKE notice that the Public Trustee has this day filed in the Registry of this Honourable Court his elections to administer the estates of the following deceased persons:—

Bartholomew Burke, late of Rookwood State Hospital and Asylum, Lidcombe, and formerly of Gulgong, in the State of New South Wales, labourer, who died 24th March, 1924, intestate.

Anne Augusta Butler, late of Bimbah Station, near Aramac, in the State of Queensland, married woman, who died 19th January, 1882, intestate.

Glentworth Henry Cheers, late of Burrundulla, Mudgee, in the State of New South Wales, farm labourer, who died 2nd July, 1925, intestate.

Rudolf (or Rudolph) Otto Paul Cruzer, late of 46 Abercrombie-street, Sydney, in the State of New South Wales, engine expert, who died 18th May, 1925 (will dated 26th October, 1915).

John Curry, late of 37 Wellington-street, Sydney, in the State of New South Wales, butcher, who died 26th June, 1925, intestate.

Robert Darlington, late of Warialda, in the State of New South Wales, railway employee, who died 22nd May, 1925, intestate.

Charles Henry Day, late of Mungindi, in the State of New South Wales, labourer, who died 11th June, 1925, intestate.

Frances Lavina Gardner, late of 7 Stuart-place, Paddington, in the State of New South Wales, residential proprietress (married woman), who died 18th May, 1925, intestate.

Eliza Gooding, late of 24 Castlereagh-street, Redfern, in the State of New South Wales, widow, who died 26th November, 1923, intestate.

John Hemsley, late of 30 Cambridge-street, Paddington, in the State of New South Wales, collector, who died 20th June, 1925, intestate.

Thomas Hickey, also known as Thomas William Hickey, late of Telerah, in the State of New South Wales, labourer, who died 23rd April, 1925, intestate.

John Henry Jenkins, late of Mental Hospital, Callan Park, and formerly of Y.M.C.A., Sydney, and 6 Darley-street, Darlinghurst, in the State of New South Wales, advertising journalist, who died 15th May, 1925.

William Henry Kelleway, late of 105 Sulphide-street, Broken Hill, in the State of New South Wales, electrical engineer, who died 18th June, 1925, intestate.

Rose Ann McKenzie, late of Goodwin, Brewarrina, and more latterly of Dubbo, in the State of New South Wales, married woman, who died 8th February, 1925, intestate.

Margaret Miller, late of Narrandera, in the State of New South Wales, widow, who died 3rd May, 1925, intestate.

Alfred John Peterson, late of 24 Theodore-street, Balmain, in the State of New South Wales, boilermaker (Returned Soldier), who died 17th February, 1925, intestate.

Lanna Singh, late of Moulamein, in the State of New South Wales, hawker, who died 25th June, 1925, intestate.

George William Smith, late of Balranald, in the State of New South Wales, caretaker, who died 19th June, 1925, intestate.

Henry Thatcher, late of Wentworth, in the State of New South Wales, old-age pensioner, who died 28th January, 1925, intestate.

Benjamin Varcoe, late of Old Junee, in the State of New South Wales, labourer, who died 3rd June, 1925, intestate.

And all persons having claims against any of the said estates must render the same in detail to the undersigned on or before the 4th day of September, 1925.

Dated this 29th day of July, 1925.

E. J. PAYNE,
Public Trustee.

Culwulla Chambers,
Castlereagh-street, Sydney.

403 £4 16s.

[Notice of Application for a Certificate of Discharge.]

In the Supreme Court of New South Wales. (7,990)

IN BANKRUPTCY.

Re Frederick Bumbery Richardson, of Kempsey, storekeeper.

To the Official Assignee and Creditors.

TAKE NOTICE that the abovenamed bankrupt, intends to apply to the Court, Supreme Court Building, Elizabeth-street, Sydney, on Wednesday, the 26th day of August, at 10 a.m., or as soon afterwards as the course of business will admit, that a Certificate of Discharge be granted to him, under and according to the provisions of the Bankruptcy Act, 1898.—Dated this 27th day of July, 1925.

J. A. I. PERRY AND SONS,
Solicitors for the Bankrupt,
62 Hunter-street, Sydney.

357 £1

[Notice under Section 11 of the Bankruptcy Act, 1898.]

In the Supreme Court of New South Wales. (25,044)

IN BANKRUPTCY.

Re Maurice Cruise Dillon, of Waratah Flats, Hall-street, Bondi, hairdresser, and carried on business at South Kensington.

NOTICE is hereby given that a Sequestration Order has this day been made against the abovenamed bankrupt, on the petition of the debtor, and Mr. C. F. W. Lloyd appointed to be the Official Assignee.—Dated at Sydney, this 21st day of July, 1925.

N. C. LOCKHART,
Registrar in Bankruptcy.

370 10s.

[Notice under Section 11 of the Bankruptcy Act, 1898.]

In the Supreme Court of New South Wales. (25,046)

IN BANKRUPTCY.

Re Charles Richard Wellington, of Westlake, Canberra, labourer, and formerly resided at Batlow.

NOTICE is hereby given that a Sequestration Order has this day been made against the abovenamed bankrupt, on the petition of the debtor, and Mr. W. H. Palmer appointed to be the Official Assignee.—Dated at Sydney, this 21st day of July. 1925.

N. C. LOCKHART,
Registrar in Bankruptcy.

371 10s.

[Notice under Section 11 of the Bankruptcy Act, 1898.]

In the Supreme Court of New South Wales. (25,047)

IN BANKRUPTCY.

Re William Clay Rush, of Carlisle-street, Bondi, builder.

NOTICE is hereby given that a Sequestration Order has this day been made against the abovenamed bankrupt, on the petition of the debtor, and Mr. C. F. W. Lloyd appointed to be the Official Assignee.—Dated at Sydney, this 21st day of July, 1925.

N. C. LOCKHART,
Registrar in Bankruptcy.

372 10s.

[Notice under Section 11 of the Bankruptcy Act, 1898.]

In the Supreme Court of New South Wales. (25,049)

IN BANKRUPTCY.

Re William Jones, of 42 Railway-street, Wickham, bricklayer.

NOTICE is hereby given that a Sequestration Order has this day been made against the abovenamed bankrupt, on the petition of the debtor, and Mr. W. H. Palmer appointed to be the Official Assignee.—Dated at Sydney, this 27th day of July, 1925.

N. C. LOCKHART,
Registrar in Bankruptcy.

373 10s.

[Notice under Section 11 of the Bankruptcy Act, 1898.]

In the Supreme Court of New South Wales. (25,050)

IN BANKRUPTCY.

Re Harry Burgess Watson, Roy Courthope Watson, and Mabel Watson, of 11 Kidman-street, Coogee, signwriting contractors, and carried on business at 82 Oxford-street, Sydney.

NOTICE is hereby given that a Sequestration Order has this day been made against the abovenamed bankrupts, on the petition of the debtor, and Mr. C. F. W. Lloyd appointed to be the Official Assignee.—Dated at Sydney, this 27th day of July, 1925.

N. C. LOCKHART,
Registrar in Bankruptcy.

374 10s.

[Notice under Section 11 of the Bankruptcy Act, 1898.]

In the Supreme Court of New South Wales. (25,002

IN BANKRUPTCY.

Re John George Cunningham, of 20 Dover-street, Summer Hill, near Sydney, marble merchant, and lately carrying on business at No. 77 Greenhill-street, Croydon Park.

NOTICE is hereby given that a Sequestration Order has this day been made against the abovenamed bankrupt, on the petition of McGill Brothers, and Mr. W. H. Palmer appointed to be the Official Assignee.—Dated at Sydney, this 27th day of July, 1925.

N. C. LOCKHART,
Registrar in Bankruptcy.

375 10s.

[Notice under Section 11 of the Bankruptcy Act, 1898.]

In the Supreme Court of New South Wales. (25,052)

IN BANKRUPTCY.

Re Albert Edward Pringle, of Chappel-road, Bankstown, stationer and estate agent, and formerly of South-terrace, Bankstown.

NOTICE is hereby given that a Sequestration Order has this day been made against the abovenamed bankrupt, on the petition of the debtor, and Mr. W. H. Palmer appointed to be the Official Assignee.—Dated at Sydney, this 28th day of July, 1925.

N. C. LOCKHART,
Registrar in Bankruptcy.

376 10s.

[Notice under Section 11 of the Bankruptcy Act, 1898.]

In the Supreme Court of New South Wales. (24,927)

IN BANKRUPTCY.

Re Morris Rosenthal and Lewis John Reading, of George-street, North Sydney, and of The Esplanade, Manly, respectively, and lately carrying on business at The Rialto Theatre, Corso, Manly.

NOTICE is hereby given that a Sequestration Order has this day been made against the abovenamed bankrupts, on the petition of Smythe Bros., and Mr. C. F. W. Lloyd appointed to be the Official Assignee.—Dated at Sydney, this 27th day of July, 1925.

N. C. LOCKHART,
Registrar in Bankruptcy.

377 10s.

In the Supreme Court of New South Wales.

IN BANKRUPTCY.

NOTICE is hereby given that the Single Meeting of creditors in the following matters will be held at the Court, Supreme Court Building, Elizabeth-street, Sydney, on the 12th day of August, 1925, at 10 a.m., or as soon after as the course of business will permit. To entitle a creditor to vote thereat, his proof must be lodged with the Registrar in Bankruptcy, not later than the 10th day of August, 1925:—

Re Nellie O'Keefe (No. 25,029), of South Kensington, and carried on business at Bondi Junction, milliner.

Re Daniel Gardner (No. 24,024), of South Strathfield labourer.

N. C. LOCKHART,
Registrar in Bankruptcy.

Official Assignee—William Harrington Palmer.

378 28s.

In the Supreme Court of New South Wales. (25,036)

IN BANKRUPTCY.

Re Gustave Henry Petersen, of Wentworth, and formerly of Balranald, brickmaker.

NOTICE is hereby given that the Single Meeting of creditors in the above matter will be held at the Court-house, Wentworth, before the District Registrar in Bankruptcy, on the 11th day of September, 1925, at 10 a.m., or as soon after as the course of business will permit. To entitle a creditor to vote thereat, his proof must be lodged with the Registrar in Bankruptcy, Elizabeth-street, Sydney, not later than the 4th day of September, 1925.

N. C. LOCKHART,
Registrar in Bankruptcy.

Official Assignee—WILLIAM HARRINGTON PALMER.

379 14s.

In the Supreme Court of New South Wales. (25,038)

IN BANKRUPTCY.

Re Charles George Viney, of West Maitland, brickyard labourer.

NOTICE is hereby given that the Single Meeting of creditors in the above matter will be held at the Court-house, West Maitland, before the District Registrar in Bankruptcy, on the 10th day of August, 1925, at 10 a.m., or as soon after as the course of business will permit. To entitle a creditor to vote thereat his proof must be lodged with the Registrar in Bankruptcy, Elizabeth-street, Sydney, not later than the 6th day of August, 1925.

N. C. LOCKHART,
Registrar in Bankruptcy.

Official Assignee—WILLIAM HARRINGTON PALMER.

380 14s.

In the Supreme Court of New South Wales. (25,041)

IN BANKRUPTCY.

Re Walter Joseph Butts, of Cardiff, greengrocer.

NOTICE is hereby given that the Single Meeting of creditors in the above matter will be held at the Court-house, Newcastle, before the District Registrar in Bankruptcy, on the 13th day of August, 1925, at 10 a.m., or as soon after as the course of business will permit. To entitle a creditor to vote thereat, his proof must be lodged with the Registrar in Bankruptcy, Elizabeth-street, Sydney, not later than the 10th day of August, 1925.

N. C. LOCKHART,
Registrar in Bankruptcy.

Official Assignee—WILLIAM HARRINGTON PALMER.

381 14s.

In the Supreme Court of New South Wales. (24,967)

IN BANKRUPTCY.

Re Roderick John Gollan, of Coonabarabran, forwarding agent.

NOTICE is hereby given that the First Meeting of creditors in the above matter will be held at the Court-house, Gunnedah, before the District Registrar in Bankruptcy, on the 21st day of August, 1925, at 10 a.m., or as soon after as the course of business will permit. To entitle a creditor to vote thereat, his proof must be lodged with the Registrar in Bankruptcy, Elizabeth-street, Sydney, not later than the 17th day of August, 1925.

N. C. LOCKHART,
Registrar in Bankruptcy.

Official Assignee—WILLIAM HARRINGTON PALMER.

382 14s.

In the Supreme Court of New South Wales. (24,941)

IN BANKRUPTCY.

Re Patrick Ryan and James Ryan, both of Forbes, shearing contractors.

NOTICE is hereby given that the Single Meeting of creditors in the above matter will be held at the Court-house, Forbes, before the District Registrar in Bankruptcy, on the 11th day of August, 1925, at 10 a.m., or as soon after as the course of business will permit. To entitle a creditor to vote thereat, his proof must be lodged with the Registrar in Bankruptcy, Elizabeth-street, Sydney, not later than the 6th day of August, 1925.

N. C. LOCKHART,
Registrar in Bankruptcy.

Official Assignee—WILLIAM HARRINGTON PALMER.

383 14s.

In the Supreme Court of New South Wales.

IN BANKRUPTCY.

NOTICE TO CREDITORS.

ACCOUNTS and plans of distribution in the undermentioned estates, showing dividends as specified hereunder, are now filed in the Office of the Registrar in Bankruptcy, Supreme Court Building, Elizabeth-street, Sydney, for the inspection of persons interested; and notice is hereby given that such accounts and plans will be submitted to the Court for confirmation, on Monday, the 17th August, 1925, at 10 a.m., if not previously objected to:—

John Douglas Power, of Bay View, The Entrance, Tuggerah Lakes, Boarding-house proprietor (No. 24,625), a first account and plan of distribution, showing payment in full of four proved preferential claims (£360 8s. 0d.); a dividend of sixteen shillings and eight pence in the £ on all proved concurrent claims, and a balance of £121 11s. 3d. carried forward to the credit of the estate.

The separate estate of Alfred Henry Ely, of Lane Cove road, North Sydney (No. 24,639), a first account current, showing payment of the fees, charges and expenses, and a balance of £10 0s. 0d. transferred to the joint estate of Ely and Henning.

The separate estate of Arthur Henning, of Lane Cove road, North Sydney (No. 24,639), a first account current, showing payment of the fees, charges and expenses.

Andrew Turner, of Chandos-street, St. Leonards (No. 24,788), a first account and plan of distribution, showing payment of a dividend of four shillings in the £ on all proved concurrent claims, and a balance of £45 17s. 10d. carried forward to the credit of the estate.

Samson Silverberg, known as Samson Silver, of 183 New South Head road, Edgecliffe, and carried on business at 117 Pitt-street, Sydney, dealer in precious stones, &c. (No. 24,826), a first account and plan of distribution, showing payment of three proved preferential claims (£27 14s. 8d.); a dividend of threepence in the £ on all proved concurrent claims, and a balance of £46 19s. 4d. carried forward to the credit of the estate.

Henry Alfred Gibbons, of Bulgandra, farmer (No. 24,836), a first account and plan of distribution, showing payment of a dividend of ten pence and three-eighths of a penny in the £ on all proved concurrent claims.

David Keith Adams, of 157 Military-road, Neutral Bay, tailor (No. 24,866), a first account and plan of distribution, showing payment in full of one Crown claim (£6 18s. 11d.), and a balance of £18 14s. 4d. carried forward to the credit of the estate.

David Lieberman, of 106 Francis-street, Bondi, and carried on business at 647 George-street, Haymarket, under the firm names of Marks and Stanley and Bob Braham, tailor (No. 24,936), a first account and plan of distribution, showing payment in full of four proved preferential claims (£103 3s. 2d.), and a balance of £43 17s. 2d. carried forward to the credit of the estate.

Accounts current only in the following estates:—

No. 24,316. Sidney Alfred Cotter, of Eauabalong, farmer.

No. 24,639. Alfred Henry Ely and Arthur Henning, trading as Australian Furniture Manufacturers, of 349 Lane Cove road, North Sydney (joint estate).

No. 24,691. H. W. Dunn, of Murwillumbah, cordial manufacturer.

No. 24,742. John Cairnes, of Hernani, storekeeper.

No. 24,815. Matthew May, of Holbeck, Roslyn Gardens, Darlinghurst, and carried on business at Parramatta-road, Five Dock.

No. 24,831. Henry George Bell and Mary Livi, trading as Bell and Livi, of 189 Hargrave-street, Paddington, and 25 Ashton-street, Waverley, 'bus proprietors (joint estate).

No. 24,831. The separate estate of Henry George Bell, of 189 Hargrave-street, Paddington.

No. 24,831. The separate estate of Mary Livi, of 25 Ashton-street, Waverley.

No. 24,842. John Henderson Graham Jay, of 25 Military-avenue, Kensington, carrier.

No. 24,869. Frederick Bennett, of 2 Kangaroo-street, Manly, formerly of Flood-street, Clovelly, builder.

C. F. W. LLOYD,
Official Assignee.

182 Phillip-street, Sydney.
30th July, 1925.

410 £4 15s.

In the Supreme Court of New South Wales.

IN BANKRUPTCY.

Notice to Creditors.

ACCOUNTS with plans of distribution in the undermentioned estates, showing dividends as specified, are now filed in the Office of the Registrar in Bankruptcy, Supreme Court Building, Elizabeth-street, Sydney, for the inspection of persons interested; and notice is hereby given that such accounts and plans will be submitted to the Court for confirmation on Monday, the 17th August, 1925, at 10 a.m., if not previously objected to:—

Michael Long, of Moorilda, farmer (No. 665), a second account and first plan of distribution, showing payment of all known claims in full.

William Armour, of 5 Charles-street, Forest Lodge, painter (No. 3,580), a second account showing payment of all known claims in full.

William James Nobbs, of Wolli Creek, Canterbury, poultry farmer (No. 16,343), a third account and second plan of distribution, showing payment of a dividend of seven pence one-eighth of a penny in the £ on all proved concurrent claims.

Phillip John James, of Mount Pleasant street, West Maitland, joiner (No. 23,097), a second account and first plan of distribution, showing payment of a dividend of twenty shillings in the £ on one Crown claim, and a dividend of one shilling and seven pence five-twenty-fourths of a penny in the £ on all proved concurent claims.

George Stanley Thompson, of 229 Macquarie-street, Sydney, medical practitioner (No. 24,668), a second account and first plan of distribution, showing payment of a dividend of eight pence in the £ on one concurrent claim, and a balance of £9 14s. 11d. carried forward to the credit of the estate.

Charles David Harris, of 17 Dixon-street, Sydney, manufacturer (No. 24,751), a second account and first plan of distribution, showing payment of a dividend of twenty shillings in the £ on two preferential claims and a dividend of one shilling and eight pence seventeen-twenty-fourths of a penny in the £ on all proved concurrent claims.

Also accounts current only in the undermentioned estates:—

No. 24,784. Alexander Jefford Young, of Murwillumbah, storekeeper.

No. 24,786. Albert James Coleman, of 8 Addison-road, Marrickville, baker.

No. 24,806. Roy Joseph Francis Ellis, of 156 King-street, Sydney.

No. 24,822. Ernest Edward Clarke, of Peak Hill, share-farmer.

No. 24,847. John Vincent Walker, of Grafton, labourer.

No. 24,873. Estate of William Frederick Turk, deceased, intestate, of Wingham, storekeeper.

No. 24,877. David Sinclair, of 12 Kenrick-street, The Junction, Newcastle, carter.

WILLIAM HARRINGTON PALMER,
Official Assignee.

47 Elizabeth-street, Sydney,
29th July, 1925.

398 £3 2s.

In the Supreme Court of New South Wales.

IN EQUITY.

No. 1,993 of 1925.

In the matter of the Companies Act, 1899-1918, and in the matter of the Co-operation, Community Settlement, and Credit Act, 1923, and in the matter of The Canberra Co-operative Society Limited.

BY an Order made by the Honourable Reginald Heath Long-Innes, a Judge of the Supreme Court sitting in Equity, in the above matter, dated the 23rd day of June, 1925, on the Petition of Tillock & Company Limited, a Creditor of the abovenamed The Canberra Co-operative Society Limited, thereinafter called the Society, it was ordered that the Society be wound up by this Court under the provisions of the Acts in force in that behalf, and that Mr. William Harrington Palmer, of 47 Elizabeth-street, Sydney, one of the Official Assignees of this Court, in its Bankruptcy Jurisdiction, be and he was thereby appointed Official Liquidator of the Society.

DAWSON, WALDRON, EDWARDS AND NICHOLLS,
Solicitors for the said Petitioner,
109 Pitt-street, Sydney.

412 £1 5s.

In the Supreme Court of New South Wales.

IN EQUITY.

No. 2,190 of 1925.

In the matter of the Companies Acts, and in the matter of Webb's Limited.

NOTICE is hereby given that a Petition for the winding-up of the abovenamed Company by the Court was, on the twenty-eighth day of July, one thousand nine hundred and twenty-five, presented by W. & A. McArthur Limited, of 79 York-street, Sydney, a creditor of the said Company; and that the said Petition is directed to be heard before the Honourable Reginald Heath Long-Innes, a Judge of the Supreme Court sitting in Equity, on Tuesday the eleventh day of August, one thousand nine hundred and twenty-five; and any creditor or contributory of the said Company desirous to oppose the making an Order for the winding-up of the said Company under the above Act, should appear at the time of hearing by himself or his Counsel for that purpose; and a copy of the Petition will be furnished to any creditor or contributory of the said Company requiring the same by the undersigned, on payment of the regulated charge for the same.

ALLEN, ALLEN AND HEMSLEY,
Solicitors for the Petitioner,
Wigram House,
19 Castlereagh-street, Sydney.

402 £1 8s.

In the District Court of the Metropolitan District, holden at Sydney.
No. of Plaint, 4,855 of 1924.
No. of Writ, 264 of 1925.

Between William Herman Lober, plaintiff, and Florence Evelyn Tiernan (known as Florence Evelyn Turner), wife of James William Turner, defendant.

ON Saturday, the twelfth day of September, one thousand nine hundred and twenty-five, at eleven o'clock in the forenoon, unless the writ of fieri facias issued herein is previously satisfied, the Registrar will sell by public auction, at the Court-house, Queen's-square, Sydney, all the right, title, and interest (if any), of the abovenamed defendant, subject to the limitation contained in the said writ, of, in, and to,—

All that piece or parcel of land situated in the Municipality of Petersham, parish of Petersham, county of Cumberland, being the whole of the land comprised in Certificate of Title, volume 2,056, folio 159.

Terms, Cash.

Dated this twenty-first day of July, one thousand nine hundred and twenty-five.

J. M. A. BONTHORNE,
Registrar of the Court.

356 £1 7s.

In the District Court of the Metropolitan District, holden at Sydney.
No. of Plaint, 3,197 of 1925.
No. of Writ, 525 of 1925.

Between Tweed Newspaper Company Limited, Northern Star Limited, The Daily Examiner Limited, and The Tamworth Newspaper Co. Limited, trading as Associated Northern Dailies, of 56 Hunter-street, Sydney, plaintiff, and James Benton, trading as "Benton's" of 78 Osborne-road, Manly, defendant.

ON Saturday, the fifth day of September, one thousand nine hundred and twenty-five, at ten minutes past eleven o'clock in the forenoon, unless the writ of fieri facias issued herein has been previously satisfied, the Registrar will sell by public auction at the Court-house, Queen's-square, Sydney, all the right, title, and interest, if any, of the abovenamed defendant of, in, and to,—

All that piece or parcel of land situate in the Municipality of Manly, parish of Manly Cove, county of Cumberland, and being part of lot 24 of section 17, and part of a nine feet reserve in section 17 of East Brighton Estate, and containing an area of one rood nine perches more or less, and having a frontage to Osborne-road, Manly of about 59 feet 11½ inches, with a depth of about 141 feet 1 inch, and being the land comprised in Certificate of Title, volume 3,214, folio 196.

Terms, Cash.

Dated this twenty-first day of July, 1925.

J. M. A. BONTHORNE,
Registrar of the Court.

Creagh and Creagh,
Solicitors for the Plaintiff,
Union House, George-street, Sydney.

346 £1 15s.

Impoundings.

**** Poundkeepers are reminded that Advertisements of Impounded Stock are charged for at the rate of* ONE SHILLING FOR EACH ANIMAL DESCRIBED; *and no such Advertisement will be inserted in the Gazette unless accompanied by a remittance sufficient to cover the cost of insertion.*

CESSNOCK.—Impounded at Cessnock, on the 16th July, 1925, from Allandale-road, by G. Pinchen; sum due at date of notice, £2 0s. 6d.:—

Black and white steer, like D G near rump, near ear marked.

If not released, will be sold according to Impounding Act.

349—1s. T. COLLINS, Poundkeeper.

HORNSBY.—Impounded at Hornsby, on the 20th July, 1925, from Galston-road, by impounding officer:—

Bay pony gelding, like CC K near shoulder, black points, off hind coronet white, aged, 14 hands.

If not released, will be sold at this Pound at noon on the 6th August, 1925.

394—1s. J. McINTYRE, Poundkeeper.

MURRUMBURRAH.—Impounded at Murrumburrah, on on the 25th July, 1925, by Aflick Bros. & Thompson:—

Dark-bay draught horse, like A over F (faint) near shoulder, collar marked.

If not released will be sold according to Impounding Act.

393—1s. M. O'DWYER, Poundkeeper.

NORTH SYDNEY.—Impounded at North Sydney, on the 27th July, 1925, from St. Leonards Park, by impounding officer; sum due at date of notice, £1 1s.:—

Bay horse, like 3 (touching) over near shoulder, off shoulder, aged, 16 hands.

If not released, will be sold at this Pound at noon on the 6th August, 1925.

369—1s. G. SHERWIN, Poundkeeper.

SOMERTON.—Impounded at Somerton, on the 20th July, 1925, from Bective Reserve, by T. A. Scully, stock inspector, Tamworth:—

Bay gelding, like GP over near shoulder, fore feet shod, aged, about 16 hands.
Jersey heifer (poddy), branded like over W).
Jersey bullock (poddy), branded like A O, two notches near ear.
Strawberry heifer (poddy), no visible brands.
Jersey heifer (poddy), no visible brands.
Spotted heifer (poddy), no visible brands, top off ears.
Roan bull (poddy), no visible brands, top off ears.

If not released, will be sold at this Pound at noon on the 6th August, 1925.

348—7s. G. LISTER, Poundkeeper.

TUMBARUMBA.—Impounded at Tumbarumba, on the 27th July, 1925, from R. Bradley's Farm, Mannus:—

Bay mare, J D near shoulder, star and snip, off fore and off hind feet white, aged.

If not released, will be sold at this Pound at noon on the 13th August, 1925.

396—1s. J. WEBBER, Poundkeeper.

URANA.—Impounded at Urana, by shire ranger, from Brookong boundary reserve; advertisement delayed, awaiting supposed owner to release:—

Dark bay draught mare, like)(2 off shoulder, collar marked, blemish near eye, small star, aged.
Light-draught bay mare (small) no brands visible, hind feet white, white patch near fore foot, lip torn, been shod, aged.

If not released, will be sold at this Pound at noon on the 13th August, 1925.

334—2s. S. SMITH, Poundkeeper.

WEST MAITLAND.—Impounded at West Maitland, on the 11th July, 1925, from Melville, by W. Maynard; sum due at date of notice set after each animal:—

Brown saddle mare, M near shoulder, 6 years, 15 hands; £1 7s.
Creamy pony gelding, like LO near shoulder, aged, 14 hands; £1 7s.

Also from West Maitland Park, by J. Beveridge:—

Brown saddle gelding, no brands visible, aged, 15½ hands; £1 10s.

Also on the 7th instant, from Regent-street, by S. Varney:
Jersey cow, N S near rump, over near loin, aged; £1 14s.

Also from Fishey Creek, by B. Keating:—

Bay saddle mare, 2 over near shoulder, 5 years, 14½ hands; £1 14s.
Chestnut pony mare, P near shoulder, aged, 13 hands; £1 14s.
Brown pony mare, like B over near shoulder, aged, 13½ hands; £1 14s.

If not released will be sold according to Impounding Act

333—7s. R. PERRAN, Poundkeeper.

WHITTON.—Impounded at Whitton, on the 25th July, 1925, from Whitton stock route, by James Taylor, Esq.:—

Bay draught gelding, baldy, C F over near shoulder.
Chestnut draught gelding, over A R near shoulder, white face.
Bay draught gelding, M I T near shoulder, stripe.

If not released, will be sold at this Bound at noon on the 13th August, 1925.

395—3s. C. McGRATH, Poundkeeper.

NOTIFICATION OF RESUMPTION OF LAND FOR RAILWAY PURPOSES UNDER THE PUBLIC WORKS ACT, 1912.

WHEREAS the Railway Commissioners for New South Wales are desirous of acquiring the land referred to in the Schedule hereto for the purpose of maintaining the traffic on the existing line of railway between Sydney and Nowra by the provision of an overbridge at Edgeware-road, St. Peters, which work appears to the Commissioners necessary, and is such work as the Commissioners are authorised to carry out pursuant to the Government Railways Act, 1912, as subsequently amended, and it is estimated that the cost of completing such work will not exceed the sum of £20,000: And whereas the said land is, in my opinion, required for carrying out the said work: Now, therefore, I, the Governor, with the advice of the Executive Council, in pursuance of the Public Works Act, 1912, do hereby direct that the said work shall be carried out under the Public Works Act, 1912, by the said Commissioners, who, in respect of the said work, I hereby declare shall be deemed to be the Constructing Authority; and in further pursuance of the provisions of the said Act, I do hereby direct that the said land may be acquired and taken for the purposes aforesaid under the provisions contained in Division 1 of Part V of the said Act, and I do declare by this notification to be published in the Government Gazette and in one or more newspapers published or circulated in the Police District wherein the said land is situated that the private lands comprised within the descriptions set forth in the Schedule hereto have been respectively appropriated and resumed for the public purpose hereinbefore expressed, and I declare that the following is the Schedule of land hereinbefore referred to:—

SCHEDULE.

All that piece of land situate in the parish of Petersham county of Cumberland and State of New South Wales being the whole of lots 70 and 71 as shown on plan numbered 4991 deposited in the office of the Registrar-General Sydney containing 1 rood 5¼ perches and said to be the property of Henry George Pullin.

Also all that piece of land situate as aforesaid being the whole of lot 73 as shown on plan numbered 4991 deposited in the office of the Registrar-General Sydney containing 20¼ perches and said to be the property of Edwin P. Wilson.

Also all that piece of land situate as aforesaid being the whole of lot 74 as shown on plan numbered 4991 deposited in the office of the Registrar-General Sydney containing 20¼ perches and said to be the property of George W. Guthrie.

Also all that piece of land situate as aforesaid being lot 75 and part of lot 76 as shown on plan numbered 4991 deposited in the office of the Registrar-General Sydney Commencing at the northernmost corner of lot 74 thence bounded on the south-east by the south-eastern boundary of lot 75 aforesaid bearing south 58 degrees 33½ minutes west 149 feet 10½ inches thence on the south-west by the south-western boundary of lot 75 aforesaid and part of the south-western boundary of lot 76 aforesaid bearing north 31 degrees 26½ minutes west 55 feet 8 inches thence on the north-west by a line bearing north 58 degrees 33½ minutes east 150 feet thence on the north-east by part of the south-western side of Edgeware-road bearing south 31 degrees 26½ minutes east 16 feet 5½ inches and south 31 degrees 15 minutes east 39 feet 2¾ inches to the point of commencement containing 30¼ perches and said to be the property of William Justin McSweeney.

Also all that piece of land situate as aforesaid being the whole of lot 47 as shown on plan numbered 4991 deposited in the office of the Registrar-General Sydney containing 17 perches and said to be the property of James Gleeson.

Also all that piece of land situate as aforesaid being part of land comprised in Real Property Application No. 13059 Commencing at a point on the north-eastern side of Edgeware-road distant north 21 degrees 56½ minutes west 78 feet from the intersection of that side of Edgeware-road with the north-western side of May-street thence bounded on the south-west by part of the north-eastern side of Edgeware-road aforesaid bearing north 21 degrees 56½ minutes west 257 feet thence on the north-west by part of the south-eastern side of railway property bearing north 54 degrees 31½ minutes east 19 feet thence on the north-east by a line bearing south 17 degrees 54 minutes east 262 feet 1¼ inches to the point of commencement containing about 8½ perches and said to be the property of the Council of the Municipality of Newtown.

Also all that piece of land situate as aforesaid being part of portion 13 of a subdivision of the northern division of Frankfort Park Estate also part of Wain's 30-acre grant and Fincham's 30-acre grant Commencing at the intersection of the south-western side of Edgeware-road with the north-western side of Unwin's Bridge road thence bounded on the south-east by part of the north-western side of Unwin's Bridge road aforesaid bearing south 40 degrees 38 minutes west 58 feet thence on the south-west by lines bearing north 28 degrees 16 minutes west 266 feet 9 inches and north 45 degrees 40 minutes west 33 feet 9 inches thence on the north-west by part of the south-eastern boundary of railway land bearing north 49 degrees 55⅜ minutes east 49 feet 7¼ inches and north 51 degrees 8 minutes east 49 feet 5¾ inches and thence on the north-east by part of the south-western side of Edgeware-road aforesaid bearing south 21 degrees 56½ minutes east 299 feet 1⅞ inches to the point of commecement containing 1 rood 37 perches and said to be the property of Messrs. Waugh & Josephson Limited.

Signed at Sydney, this seventh day of July, 1925.

D. R. S. de CHAIR,
Governor.

By His Excellency's Command,

M. M. FLANNERY.

[579] GOD SAVE THE KING!

FACTORIES AND SHOPS ACT, 1912.

Cancellation of Certificate to Inspect Steam Boilers, &c.

IN pursuance of the Regulations made in terms of the above Act, prescribing the precautions to be taken against risk of accident in factories, I, have, on 20th July, 1925, cancelled Certificate of Approval to inspect steam boilers, &c., No. 20, issued to Percy Robert King on the 30th day of November, 1916.

G. CANN
(for Minister for Labour and Industry).

Department of Labour and Industry,
Sydney. [703]

[*Price, 6d.*]

The "Government Gazette" *is published on the* Friday *in each week, and the issue of Supplements, unless Statutory or Extraordinary, is prohibited. All* Notices—*Departmental or private—for insertion must be received by the Government Printer not later than* twelve o'clock *of the day preceding the day of publication. Advertisements received after that time will be inserted, if circumstances permit, on payment of a late fee of 2s. 6d.*

Proofs *of Departmental Notices will be supplied, but must be returned not later than 5 p.m. on the Thursday, and duly certified for issue by a responsible Officer; otherwise such Notices will not be included in the next day's Gazette.*

All Poundkeeper's *and private advertisements forwarded for publication in the Gazette must be* paid for prior to insertion; *and all notices, from whatever source should be legibly written on one side of the paper only. Signatures (in particular) and proper names must be written very plainly in the text. All documents illegibly written will be returned unpublished.*

Impoundings:—*Poundkeepers are reminded that Advertisements of Impounded Stock are charged for at the rate of* One Shilling for each Animal described; *and no such Advertisement will be inserted in the Gazette unless accompanied by a remittance sufficient to cover the cost of insertion.*

Advertisements *are charged for at the rate of 8s. for eight lines or under (ten words to the line), and 1s. for every additional line above eight lines.*

Subscriptions:—*For the year, 30s.; by post, 35s.; for the half-year, 17s. 6d.; by post, 20s.; for the quarter, 12s. 6d.; by post, 14s.; payable in advance. Single numbers, current year, 6d. each; previous years 1s., postage added.*

Subscriptions may commence from the first of any month; but back numbers (for the then current quarter) are supplied to yearly subscribers only.

All payments *must be made in advance, and may be remitted by Money Orders, Postal Notes, or N.S.W. Duty Stamps. Postage Stamps will not be accepted.*

All communications *should be addressed to "The Government Printer, Sydney."*

CONTENTS.

	PAGE.
Proclamations	3333
Local Government Notices	3334
Appointments, &c.	3336
Government Notices	3336, 3426
New South Wales Government Railways and Tramways—By-laws	3347
New South Wales Government Railways—Notices under	3350
Industrial Notice	3352
Oyster Culture Leases	3352
Fire Brigades Act, 1909, and Fire Brigades Amendment Act, 1910—Notice under	3352
Court Notice	3352
Co-operation, Community Settlement, and Credit Act, 1923—Notices under	3353
Liquor (Amendment) Act, 1919—Section 29—Notice under	3354
Water Act, 1912—Notices under	3354
Ministers of Religion—Notices respecting	3355
Notice under Real Property Act	3355
Metropolitan Water, Sewerage and Drainage Board—Sewers completed	3355
Notices to Lay Service Pipes	3356
Tenders	3358
Blairmore Irrigation Trust—Notice respecting	3360
Micabil Weir Water Trust—Notice respecting	3362
Quilbone No. 2 Bore Water Trust—Notice respecting	3364
Railways—Highways and Carriage Roads	3367
Mines Department Notices	3371
Lands Department Notices	3375
Forestry Notice	3413
Private Advertisements	3414
Impoundings	3426

SYDNEY:
Printed and Published by Alfred James Kent,
Government Printer, 31st July, 1925.

SUPPLEMENT

TO THE

Government Gazette

OF THE STATE OF

NEW SOUTH WALES.

PUBLISHED BY AUTHORITY.

[REGISTERED AT THE GENERAL POST OFFICE, SYDNEY, FOR TRANSMISSION BY POST AS A NEWSPAPER.]

No. 103.] FRIDAY, 31 JULY. [1925.

SPECIAL GAZETTE UNDER THE "PUBLIC SERVICE ACT, 1902."

APPOINTMENTS.

HIS Excellency the Governor, with the advice of the Executive Council, and upon the recommendation of the Public Service Board, has approved of the following appointment:—

Colonial Treasurer's Department.

Mr. Vicary Horniman, Paymaster, The Treasury, to be Manager, Resumed Properties Department,—as from 9th December, 1924, vice Mr. F. F. Hall, retired.

Captain F. Kane to be Acting Officer-in-Charge, Cape Hawke, under the Harbour and Tonnage Rates Act, 1920, with authority to receive rates and charges payable by or under the authority of that Act, during the absence of Captain O. Sargent, on one month's recreation leave,—from 1st July, 1925.

Department of Public Health.

Mr. Michael William Victor Curnow to be Junior Clerk, Department of Mental Hospitals, on probation for twelve months,—from 20th June, 1925.

Mr. Walter George Tebbutt to be Attendant, Liverpool State Hospital and Asylum, Office of the Director-General of Public Health (confirmation).

Department of the Attorney-General and of Justice.

Mr. Charles William Swiney, Clerk of Petty Sessions and Chamber Magistrate, Coonamble, to be Clerk of Petty Sessions and Chamber Magistrate, Broken Hill,—from 17th August, 1925; also to be District Registrar in Bankruptcy at Broken Hill (to act only at such times as the Stipendiary Magistrate is unable to perform the duty), Registrar of Births, Deaths and Marriages for the Districts of Broken Hill, Alma and Sturt at Broken Hill, Registrar of the District Court, Broken Hill, and Registrar of the Court of Review at that place under the Land and Income Tax Assessment Act, 1895, and Regulations thereunder,—from the same date.

Mr. Herbert Howell Farrington, Clerk of Petty Sessions and Chamber Magistrate, Narrabri, to be Chief Clerk, Central Police Office, vice Mr. J. E. McCulloch, promoted,—from the 28th July, 1925.

Mr. Arthur Ernest Stonham, Clerk, Justice Branch, Ministerial Office, to be Clerk of Petty Sessions, Kiama, vice Mr. F. R. Wood, promoted,—from 20th July, 1925; also to be District Registrar in Bankruptcy at Kiama (to act only at such times as the Stipendiary Magistrate is unable to perform the duty), Registrar of Births, Deaths and Marriages for the District of Kiama and Assistant Registrar for the District of Illawarra at Kiama, and Assistant Registrar at Kiama of the District Court, Wollongong,—from the same date.

Mr. Sheridan Nicholas Moore to be Junior Clerk, Petty Sessions Branch (confirmation).

Mr. Eric Stephen Thorne to be Junior Clerk, Petty Sessions Branch (confirmation).

Mr. Philip Hampden Roper to be a Cadet Draftsman, Registrar-General's Department, on probation for twelve months,—from 1st July, 1925.

Mr. William George Mather to be a Junior Clerk, Prisons Department, on probation for twelve months,—from 1st July, 1925.

Mr. Duncan Frank Parker, Clerk of Petty Sessions and Chamber Magistrate, Cootamundra, to be Clerk of Petty Sessions and Assistant Chamber Magistrate, Central Police Office, vice Mr. M. C. Nott, promoted,—from date of commencing duty; also to authorise Mr. Parker in accordance with the provisions of section 13 of the Justices Act, 1902, as amended by section 23 of the Police Offences (Amendment) Act, 1908, to hear and determine offences under sections 6 and 7 of the Police Offences Act, 1901, within the Metropolitan Police District,—from the same date.

Department of Lands.

Cyrus Wesley Naylor, Esquire, Clerk of Petty Sessions and Chamber Magistrate, Narrandera, Department of the Attorney-General and of Justice, to be also Crown Land Agent for the Land District of Narrandera,—to take effect from the 18th May, 1925 (Insp. 1925-3,529).

James Byrne, Esquire, Crown Land Agent for the Land District of Bombala, to be Crown Land Agent for the Land District of Grenfell,—to take effect from the 25th June, 1925 (Insp. 1925-3,650).

Department of Agriculture.

Mr. Ettrick John Havelock Vidal to be Junior Clerk,—to take effect from 1st July, 1925 (confirmation).

Mr. Lawrence Henry Beveridge to be Assistant Sheep and Wool Instructor,—to take effect from 1st July, 1925 (confirmation).

Mr. Howard Norman Whitmarsh Wildman to be Assistant Sheep and Wool Instructor,—to take effect from 1st July, 1925 (confirmation).

Department of Local Government.

Mr. George Frederick Brush to be Clerk, Department of the Valuer-General,—as from 2nd October, 1923.

Mr. Bertie John Shakespear to be Clerk, Department of the Valuer-General,—as from 2nd October, 1923.

Mr. James Perrin McKenzie Weddell to be Clerk, Department of the Valuer-General,—as from 2nd October, 1923.

Mr. John Thomas Smith to be Valuer, Department of the Valuer-General,—as from 2nd October, 1923.

Mr. Frederick Percival Pring to be Valuer, Department of the Valuer-General,—as from 2nd October, 1923.

Mr. Arthur Aveling Cook to be Assistant Valuer, Department of the Valuer-General,—as from 2nd October, 1923.

Miss Clarice Mary Kirkup to be Shorthand-writer and Typist, Department of Local Government (confirmation).

Miss Mildred McLaren to be Shorthand-writer and Typist, Department of Local Government (confirmation).

Department of Education.

Miss Myra Vivenne Grant, Shorthand-writer and Typist, Department of Public Works, to be Shorthand-writer and Typist, Department of Public Instruction,—to take effect from 18th June, 1925.

HIS Excellency the Governor, with the advice of the Executive Council, and upon the recommendation of the Public Service Board, has approved of the appointments of the undermentioned teachers to the schools and positions specified in connection with their respective names:—

Assistant on Probation: Miss Elsie M. Hearn, Hanwood; Miss Mary M. Simmonds, Camdenville; Mrs. Elsie M. Evans, Marrickville; Mr. James F. Williams, Arncliffe; Miss Florence Hiley, Leichhardt; Miss Nellie D. Bibby, Hurstville Girls; Mrs. Amelia M. Taylor, West Marrickville; Mr. George T. McCartney, Fort-street; Mr. Hector G. Blackler, Darlinghurst; Mrs. Ethel Galpin, Croydon Park;

Junior Teacher on Probation: Miss Kathleen Carroll, North Strathfield; Mr. J. R. White, Kogarah.

Teacher of Needlework on Probation: Miss Marion Hepburn, Ryde; Mrs. Amy B. Westaway, Bathurst and Orange; Miss Alice Mitchell, Canterbury Girls.

Department of Lands.

HIS Excellency the Governor, with the advice of the Executive Council, and upon the recommendation of the Public Service Board has, in pursuance of the provisions of the Public Service (Temporary Officers) Act, 1923, approved of the appointment of

Reginald Daniel Meaker, Esquire to be Inspector, Returned Soldiers Settlement Branch of this Department,—to take effect from the 24th September, 1924 (Insp. 1925-3,649).

JOHN T. LANG, Premier.

RESIGNATIONS.

THE following resignations from the Public Service are hereby notified, the last day of service being indicated within brackets:—

Colonial Treasurer's Department.

Mr. R. F. Tate, Clerk, Department of Taxation [30th June, 1925.]

Department of Education.

Mr. James Muller, Assistant Teacher, Public School, Bankstown [17th January, 1926].

Miss Ouida Boughton, Assistant Teacher, Public School, Pallamallawa [30th September, 1925].

Department of Labour and Industry.

Mr. Harrington Baldwin, Clerk [16th April, 1925].

JOHN T. LANG, Premier.

RETIREMENTS.

THE following retirements from the Public Service are hereby notified, the section of the Public Service Act, 1902, under which such retirements were effected and the last day of service being indicated within brackets:—

Department of Education.

Miss Ada M. Lea, Mistress, Infants' Public School, Manly [section 67—25th March, 1926].

Miss Henrietta Thomas, Needlework Teacher, Public School, Rozelle [section 67—26th April, 1925].

Mr. David Ballard, Teacher, Public School, Bryan's Gap [section 67—9th August, 1926.]

Colonial Treasurer's Department.

Mr. Andrew Lynch, Comptroller of Accounts, The Treasury [section 66—19th July, 1926.]

Mr. H. Shepherdson, Pilot Boatman, Tweed Heads, Department of Navigation [section 67—26th December, 1926.]

THE following retirement under section 22 of the Superannuation Act, 1916, is hereby notified:—

Captain Samuel Spearpoint, 1st Class Pilot, Newcastle, Department of Navigation [section 22—Superannuation Act, 1916—14th June, 1925.]

JOHN T. LANG, Premier.

POSITIONS FILLED.

SELECTION for the following circularised position has been made, and the selected applicant has been notified:—

Position and date of closing.

Inspector, Government Stores Department,—11th May, 1925.

T. S. CHAMPION, Secretary.

PUBLIC SERVICE BOARD NOTICE.

THE Public Service Board invite applications for the following positions. Application should be made on a form for the purpose, obtainable at the Office of the Board, 39 Hunter-street, Sydney, or from Clerks of Petty Sessions in country districts, and should reach the undersigned not later than the date specified. In terms of the Public Service Act, suitable applicants already permanently employed in the Public Service will receive first consideration in the filling of permanent positions. Salaries other than those at weekly, daily, or hourly rates, will be subject to the deductions provided by the Superannuation Act, 1916. Notice of the filling of these positions will appear in this column at a later date:—

10th August, 1925.

Engineering Draftsman (two required), Water Supply and Sewerage Branch, Department of Public Works, New South Wales. Salary, £398 per annum. Applicants should possess a University Degree in Engineering, or its equivalent. Employment will be in terms of section 44 of the Public Service Act, 1902, and section 3 of the Amending Act, 1903.

T. S. CHAMPION, Secretary.

PUBLIC SERVICE BOARD NOTICE.

THE Public Service Board invite applications from officers already employed in the Public Service for the undermentioned positions. Application should be made on a form (No. 59) for the purpose, obtainable at the Office of the Board, or at the Government Printing Office, and be forwarded through the Permanent Head of the Department in which the officer is employed in time to reach the Board not later than the date specified. Notice of the filling of these positions will appear in this column at a later date:—

5th August, 1925.

Clerk, Main Roads Board. (Clerical Division). Salary £360 per annum. Applicants must have a knowledge of shorthand and correspondence, whilst a knowledge of accounts and audit will be an additional advantage.

Draftsman or Cadet Draftsman, Forestry Commission. (Professional Division). The salary of the position will be determined after consideration of the qualifications and experience of the officer selected. Applicants must be neat penmen, whilst a few years' experience in a Local Land Board Office will be an advantage. Applications are restricted to Junior or Cadet Draftsmen receiving a salary less than £262 per annum.

T. S CHAMPION, Secretary.

SYDNEY:

Printed and Published by Alfred James Kent, Government Printer, Phillip-street, 31st July, 1925.

[*Price, 6d.*]

SUPPLEMENT

TO THE

Government Gazette

OF THE STATE OF

NEW SOUTH WALES.

PUBLISHED BY AUTHORITY.

[REGISTERED AT THE GENERAL POST OFFICE, SYDNEY, FOR TRANSMISSION BY POST AS A NEWSPAPER.]

No. 104.] WEDNESDAY, 5 AUGUST. [1925.

The Treasury, New South Wales,

Sydney, 5th August, 1925.

REVENUE, RECEIPTS, AND EXPENDITURE.

THE following Accounts and Abstracts of Revenue, Receipts, and Expenditure of the Government of New South Wales, during the Month of July, 1925, are published for general information.

JOHN T. LANG,

Treasurer.

No. 1.

THE COLONIAL TREASURER IN ACCOUNT WITH THE CONSOLIDATED REVENUE FUND.

ACCOUNT CURRENT of REVENUE, RECEIPTS and EXPENDITURE during the Month of July, 1925.

Dr.

Reference Page.	Particulars	Amount	Total.
	To Revenue and Receipts—	£ s. d.	£ s. d.
3435	Returns (*per capita*) to the State by the Commonwealth Government	233,077 0 0	
3435	Taxation...	1,266,542 0 10	
	Land— £ s. d.		
3435	Alienations 82,862 13 11		
3436	Annual Revenue 106,819 7 10		
		189,682 1 9	
3436	Receipts for Services rendered	100,520 10 9	
3437	General Miscellaneous Receipts	79,040 8 7	
		£ 1,868,862 1 11	
3437	*Less* Refunds	12,149 12 1	
			1,856,712 9 10
	,, Receipts from Business Undertakings of the State—		
	Chief Commissioner for Railways and Tramways—		
	£ s. d.		
3438	Railways 1,318,521 10 8		
3438	Tramways 333,854 18 0		
		1,652,376 8 8	
3438	Sydney Harbour Trust Commissioners	78,291 12 4	
3438	Hunter District Water Supply and Sewerage Board	12,416 17 8	
		£ 1,743,084 18 8	
3438	*Less* Refunds	25,534 4 4	
			1,717,550 14 4
	Total	..... £	3,574,263 4 2
3439	,, Other Receipts	..... £	13,041 4 7
			3,587,304 8 9
3466	,, Balance on 31st July 1925, carried forward ...	..... £	2,886,345 11 8
	TOTAL	..... £	6,473,650 0 5

Cr.

Reference Page.	Particulars	Amount.	Total.
	By Expenditure on account of Departments—	£ s. d.	£ s. d.
3444	Special Appropriations	80,626 1 7	
3440	Schedules to the Constitution Act	17,537 18 2	
3440	Executive and Legislative	2,608 10 4	
3440	Premier	4,132 0 5	
3440	Colonial Secretary and Minister for Public Health	210,528 9 8	
3440	Treasurer	67,619 7 2	
3441	Attorney-General	7,778 13 11	
3441	Minister of Justice	39,543 0 1	
3441	Secretary for Lands	28,763 12 11	
3441	Minister for Forests	4,806 1 8	
3442	Minister for Public Works	28,335 5 4	
3442	Public Instruction	311,910 12 0	
3442	Labour and Industry	4,537 14 0	
3442	Secretary for Mines	5,928 14 4	
3442	Minister for Local Government	22,163 18 3	
3442	Department of Agriculture	32,039 1 7	
		£ 868,859 1 5	
3444	*Less* Repayments to Credit of Votes ...	817 19 4	
			868,041 2 1
3440 & 3443	,, Interest on Public Debt and moneys in temporary possession of the Government (including Interest on Loan Capital of Business Undertakings to be distributed in the Annual Accounts)	.....	1,056,914 3 1
3444	Special Deposits Account—Half proceeds of part Forestry Revenue under Act No. 55, 1916 (Section 13)	.....	9,996 2 11
	,, Expenditure on Business Undertakings of the State (exclusive of Interest on Loan Capital)—		
	Chief Commissioner for Railways and Tramways—		
	£ s. d.		
3441 & 3443	Railways—Working Expenses 743,138 7 3		
3441 & 3443	Tramways do 318,328 10 1		
		1,061,466 17 4	
3440 & 3443	Sydney Harbour Trust Commissioners— Working Expenses	20,403 13 4	
3442 & 3443	Hunter District Water Supply and Sewerage Board— Working Expenses	4,709 0 4	
		£ 1,086,579 11 0	
3444	*Less* Repayments to Credit of Votes ...	188 1 9	
			1,086,391 9 3
3444	Total	..... £	3,021,342 17 4
3445	,, Other Payments	..... £	21,492 12 1
			3,042,835 9 5
.....	,, Balance on 30th June, 1925, brought forward ..	..... £	3,430,814 11 0
	TOTAL	..... £	6,473,650 0 5

The Treasury, New South Wales,
Sydney, 5th August, 1925.

C. R. CHAPMAN, Under-Secretary.

R. J. COLVIN, Accountant.

JOHN T. LANG, Treasurer.

CONSOLIDATED REVENUE FUND.

COMPARATIVE STATEMENT of the Gross Revenue and Receipts on account of the Consolidated Revenue Fund of the Government of New South Wales, during the Month of July, 1924, and the Month of July, 1925, respectively, showing the Increase or Decrease under each head thereof, also total Net Revenue Proper for same periods. (Revenue for Month of July, 1925, included in Account Current, page 3434.)

HEADS OF REVENUE.	Month of July, 1924.	Month of July, 1925.	Decrease.	Increase.
	£ s. d.	£ s. d.	£ s. d.	£ s. d.
REVENUE PROPER.				
Governmental.				
RETURNS (*PER CAPITA*) TO THE STATE BY THE COMMONWEALTH GOVERNMENT. £	228,227 0 0	*233,077 0 0	.....	4,850 0 0
Taxation.				
STAMP DUTIES ... ... £	202,202 13 0	268,205 16 8	.....	66,003 3 8
LAND TAX ... ... £	0 10 0	.....	0 10 0	.....
INCOME TAX ... ... £	407,240 19 7	887,088 5 1	.....	479,847 5 6
MOTOR VEHICLE TAX ... ... £	23,796 1 5	.....	23,796 1 5	.....
BETTING TAXES :—				
Bookmakers	1,498 0 0	693 0 0	805 0 0	.....
Racing Clubs and Associations	1,945 13 1	1,179 14 1	765 19 0	.....
£	3,443 13 1	1,872 14 1	1,570 19 0	.....
TOTALIZATOR ACT, No. 75, 1916 ... ... £	15,095 10 2	11,224 4 0	3,871 6 2	.....
RACECOURSES ADMISSION TAX ACT, 1920 £	8,454 15 7	8,814 19 6	.....	360 3 11
LICENSES :—				
Sunday Trading Refreshment Act, 1916	173 1 0	164 15 0	8 6 0	.....
Auctioneers...	65 14 6	126 3 10	.....	60 9 4
Fermented and Spirituous Liquors (including Wine, Cider, and Perry)	78,230 0 6	85,664 19 10	.....	7,434 19 4
Billiard and Bagatelle	25 0 0	45 0 0	.....	20 0 0
Hawkers, Pedlars, and Pawnbrokers	195 18 2	176 3 0	19 15 2	.....
Tobacco, Cigars, and Cigarettes...	424 5 0	408 5 0	16 0 0	.....
Metropolitan Traffic Act, No. 8, 1900	547 3 6	.....	547 3 6	.....
Motor Traffic Act, No. 5, 1909	9,514 8 6	.....	9,514 8 6	.....
Gaming and Betting Act, 1906	7 0 0	20 2 0	.....	13 2 0
Theatre and Public Halls Act, No. 13, 1908	922 14 6	748 2 10	174 11 8	.....
Explosives Act, 1905, and Inflammable Liquid Act, 1915	1,380 15 0	1,400 0 0	.....	19 5 0
Other Licenses	551 14 0	582 10 0	.....	30 16 0
£	92,037 14 8	89,336 1 6	10,280 4 10	7,578 11 8
Total, Taxation ... ... £	752,271 17 6	*1,266,542 0 10	39,519 1 5	553,789 4 9
Land Revenue.				
ALIENATIONS :—				
Auction Sales	6,230 2 4	3,848 7 2	2,381 15 2	.....
Improved Purchases, &c....	43 13 6	104 2 6	.....	60 9 0
Miscellaneous Purchases	1,989 11 9	2,120 9 2	.....	130 17 5
Conditional Purchases—				
Deposits, &c.	3,850 7 3	3,717 4 8	133 2 7	.....
Instalments (inclusive of Interest)	59,359 8 9	69,890 7 11	.....	10,530 19 2
Balances	10,196 3 5	3,182 2 6	7,014 0 11	.....
Total, Alienations ... ... £	81,669 7 0	*82,862 13 11	9,528 18 8	10,722 5 7
INTEREST ON LAND CONDITIONALLY PURCHASED ... ... £	592 10 5	879 8 9	.....	286 18 4
PASTORAL OCCUPATION :—				
Conditional Leases	16,363 1 6	17,276 2 9	.....	913 1 3
Annual Leases	96 19 2	93 7 10	3 11 4	.....
Occupation Licenses	46 10 0	85 4 7	.....	38 14 7
Homestead Selections	5,991 9 9	6,327 7 3	.....	335 17 6
Homestead Farms	2,576 2 10	5,286 19 2	.....	2,710 16 4
Suburban Holdings	474 7 11	654 7 8	.....	179 19 9
Crown Leases	4,133 14 8	6,150 3 5	.....	2,016 8 9
Settlement Leases	4,777 11 9	4,524 8 9	253 3 0	.....
Improvement Leases	445 11 3	497 14 4	.....	52 3 1
Snow, Inferior, and Scrub Leases	514 10 0	262 17 1	251 12 11	.....
Conditional Purchase Leases	713 2 9	776 3 3	.....	63 0 6
Leases under 18th Section of Land Act, 1903... ..	132 14 3	139 7 8	.....	6 13 5
Western Lands Division.				
Western Leases	51,780 18 4	48,913 0 9	2,867 17 7	.....
Other Receipts	273 14 11	305 12 11	.....	31 18 0
£	88,320 9 1	91,292 17 5	3,376 4 10	6,348 13 2
Annual Land Revenue carried forward £	88,912 19 6	92,172 6 2	3,376 4 10	6,635 11 6
Alienations carried forward ... ... £	81,669 7 0	82,862 13 11	9,528 18 8	10,722 5 7
Carried forward ... ... £	980,498 17 6	1,499,619 0 10	39,519 1 5	558,639 4 9

* See page 3434.

CONSOLIDATED REVENUE FUND.

COMPARATIVE STATEMENT OF REVENUE AND RECEIPTS—*continued.*

HEADS OF REVENUE.	Month of July, 1924.	Month of July, 1925.	Decrease.	Increase.
	£ s. d.	£ s. d.	£ s. d.	£ s. d.
REVENUE PROPER—*continued.*				
Governmental—*continued.*				
Brought forward ... £	98,498 17 6	1,499,619 0 10	39,519 1 5	558,639 4 9
Alienations brought forward ... £	81,669 7 0	82,862 13 11	9,528 18 8	10,722 5 7
Annual Land Revenue brought forward £	88,912 19 6	92,172 6 2	3,376 4 10	6,635 11 6
Land Revenue—*continued.*				
MISCELLANEOUS LAND RECEIPTS:—				
Fees on Preparation and Enrolment of Title-Deeds	684 18 2	468 7 2	216 11 0	.....
Survey Fees ...	2,837 2 4	3,397 15 1	.....	560 12 9
Special Leases ...	2,807 15 4	3,471 6 10	.....	663 11 6
Residential Leases ...	136 15 1	137 7 7	.....	0 12 6
Quit Rents ...	0 10 6	8 1 3	.....	7 10 9
Church and School Lands ...	22 11 0	11 0 0	11 11 0	.....
Returned Soldiers Special Holdings ...	134 12 11	136 7 8	.....	1 14 9
Town Land and Week-end Leases ...	40 10 11	37 6 11	3 4 0	.....
Other Receipts ...	3,899 10 10	3,583 14 7	315 16 3	.....
£	10,564 7 1	11,251 7 1	547 2 3	1,234 2 3
MINING OCCUPATION:—				
Mining Leases ...	1,667 2 6	1,532 6 6	134 16 0	.....
Gold Leases ...	48 11 0	35 10 0	13 1 0	.....
Dredging Leases ...	44 19 6	28 0 0	16 19 6	.....
Miners' Rights ...	146 13 9	147 12 6	.....	0 18 9
Business Licenses ...	17 5 0	16 0 0	1 5 0	.....
Royalty on Minerals ...	472 15 11	1,247 [illegible] 5	.....	774 7 6
Other Receipts ...	551 9 9	389 2 2	162 7 7	.....
£	2,948 17 5	3,395 14 7	328 9 1	775 6 3
Total, Annual Land Revenue ... £	102,426 4 0	* 106,819 7 10	4,251 16 2	8,645 0 0
Total, Land Revenue ... £	184,095 11 0	* 189,682 1 9	13,780 14 10	19,367 5 7
Receipts for Services Rendered.				
PILOTAGE, HARBOUR AND LIGHT RATES, &c. £	11,534 16 1	10,946 2 0	588 14 1	.....
HARBOUR AND TONNAGE RATES (OUTPORTS) £	17,453 3 7	13,373 8 8	4,079 14 11	.....
AGRICULTURAL COLLEGES & FARMS ACCOUNT £	265 11 0	228 17 1	36 13 11	.....
FEES:—				
Registration of Brands ...	146 7 0	166 16 5	.....	20 9 5
Registrar-General ...	17,374 12 9	17,986 8 2	.....	611 15 5
District Courts ...	391 8 11	485 9 4	.....	94 0 5
Courts of Petty Sessions ...	3,729 11 7	4,070 14 11	.....	341 3 4
Supreme Court ...	7,623 5 11	11,707 6 0	.....	4,084 0 1
Sheriff ...	357 2 11	435 13 4	.....	78 10 5
Mining Department ...	122 7 6	134 4 6	.....	11 17 0
Public Officers' and Examination ...	653 2 1	575 10 0	77 12 1	.....
Other Fees ...	7,645 7 9	7,131 6 10	514 0 11	.....
£	38,043 6 5	42,693 9 6	591 13 0	5,241 16 1
MISCELLANEOUS:—				
For the Support of Patients in the Mental Hospitals ...	4,704 8 0	5,145 7 3	.....	440 19 3
Collections by Government Printer ...	1,434 10 5	1,355 1 4	79 9 1	.....
Store Rent and Carriage of Explosives ...	1,435 19 5	2,252 4 0	.....	816 4 7
Collection of Motor Taxes 10 per cent). ...	.....	6,646 16 2	.....	6,646 16 2
Other receipts ...	10,902 1 5	17,879 4 9	.....	6,977 3 4
£	18,476 19 3	33,278 13 6	79 9 1	14,881 3 4
Total Receipts for Services Rendered ... £	85,773 16 4	*100,520 10 9	5,376 5 0	20,122 19 5
Carried forward ... £	1,250,368 4 10	1,789,821 13 4	58,676 1 3	598,129 9 9

* See page 3434.

CONSOLIDATED REVENUE FUND.

COMPARATIVE STATEMENT OF REVENUE AND RECEIPTS—*continued.*

HEADS OF REVENUE.	Month of July, 1924.	Month of July, 1925.	Decrease.	Increase.
REVENUE PROPER—*continued.*				
Governmental—*continued.*	£ s. d.	£ s. d.	£ s. d.	£ s. d.
Brought forward ... ... £	1,250,368 4 10	1,789,821 13 4	58,676 1 3	598,129 9 9
General Miscellaneous Receipts.				
RENTS—EXCLUSIVE OF LAND:—				
Wharfs, &c. (Outports)	137 18 0	46 9 2	91 8 10	.....
Government Buildings and Premises	6,250 1 4	6,286 5 4	.....	36 4 0
North Shore Bridge Resumptions	46 18 0	.....	46 18 0	.....
£	6,434 17 4	6,332 14 6	138 6 10	36 4 0
FINES AND FORFEITURES:—				
Sheriff	198 15 0	158 15 0	40 0 0	.....
Courts of Petty Sessions	4,121 1 6	4,121 15 2	.....	0 13 8
Confiscated and Unclaimed Property	56 10 4	33 11 10	22 18 6	.....
Other Fines and Forfeitures	86 16 0	102 11 6	.....	15 15 6
£	4,463 2 10	4,416 13 6	62 18 6	16 9 2
FORESTRY—SALES, FEES, RENTS, &c. ... £	21,969 8 11	20,089 18 1	1,879 10 10	.....
COUNTRY TOWNS WATER SUPPLY WORKS—INTEREST ... ... £	10,597 7 11	7,116 9 5	3,480 18 6	.....
COUNTRY TOWNS SEWERAGE WORKS—INTEREST ... ... £	2,890 19 8	871 13 11	2,019 5 9	.....
WATER ACT, 1912:—				
Bore Water Trusts—Interest	456 15 7	408 5 8	48 9 11	.....
Water Trust—Interest	60 0 1	146 4 4	.....	86 4 3
Drainage Trusts—Interest	75 16 2	55 10 3	20 5 11	.....
£	592 11 10	610 0 3	68 15 10	86 4 3
PUBLIC SERVICE (SUPERANNUATION) ACT, 1903 ... ... £	356 8 0	301 16 9	54 11 3	.....
DARLING HARBOUR RESUMED AREA ... £	7,202 19 11	6,029 18 6	1,173 1 5	.....
UNCLAIMED MONEYS ACT No. 11, 1917)	.....	38 10 1	.....	38 10 1
UNCLASSIFIED RECEIPTS ... ... £	35,671 5 4	33,232 13 7	2,438 11 9	.....
Total, General Miscellaneous Receipts... £	90,179 1 9	*79,040 8 7	11,316 0 8	177 7 6
Gross Total (Governmental) ... £	1,340,547 6 7	*1,868,862 1 11	69,992 1 11	598,306 17 3
Less—Refunds ... ... £	8,248 1 1	*12,149 12 1	.....	.....
Net Total (Governmental)—Carried forward £	1,332,299 5 6	*1,856,712 9 10	.....	524,413 4 4

* See page 3434.

CONSOLIDATED REVENUE FUND.

COMPARATIVE STATEMENT OF REVENUE AND RECEIPTS—*continued.*

HEADS OF REVENUE.	Month of July, 1924.	Month of July, 1925.	Decrease.	Increase.
	£ s. d.	£ s. d.	£ s. d.	£ s. d.
Net Total (Governmental)—Brought forward.. £	1,332,299 5 6	1,856,712 9 10	....	524,413 4 4
BUSINESS UNDERTAKINGS OF THE STATE.				
CHIEF COMMISSIONER FOR RAILWAYS AND TRAMWAYS:—				
Railways	1,188,446 3 3	1,318,521 10 8	.....	130,075 7 5
Tramways	309,444 1 6	333,854 18 0	.....	24,410 16 6
£	1,497,890 4 9	*1,652,376 8 8	.....	154,486 3 11
SYDNEY HARBOUR TRUST COMMISSIONERS:—				
Wharfage and Tonnage Rates, &c. (Sydney)	45,677 11 0	50,004 11 2	.....	4,327 0 2
Rent of Houses, Shops, and Wharfs, &c.	20,464 7 9	22,583 6 6	.....	2,118 18 9
Bond Charges and Miscellaneous	5,736 0 4	5,703 14 8	32 5 8	.....
£	71,877 19 1	*78,291 12 4	32 5 8	6,445 18 11
METROPOLITAN BOARD OF WATER SUPPLY AND SEWERAGE:—				
Water and Sewerage Rates... ... ... £	20,879 1 7	.....	20,879 1 7	.....
HUNTER DISTRICT WATER SUPPLY AND SEWERAGE BOARD:—				
Water Rates	7,789 19 2	8,850 16 4	.....	1,060 17 2
Sewerage Rates	2,683 9 10	3,566 1 4	.....	882 11 6
£	10,473 9 0	*12,416 17 8	.....	1,943 8 8
Gross Total (Business Undertakings) £	1,601,120 14 5	*1,743,084 18 8	20,911 7 3	162,875 11 6
Less Refunds ... ... £	23,399 17 5	*25,534 4 4	.....	.....
Net Total (Business Undertakings) ... £	1,577,720 17 0	*1,717,550 14 4	.....	139,829 17 4
TOTAL, Net Revenue and Receipts Proper (Governmental and Business). ... £	2,910,020 2 6	*3,574,263 4 2	.....	664,243 1 8

* See page 3434.

The Treasury, New South Wales,
Sydney, 5th August, 1925.

CONSOLIDATED REVENUE FUND.

OTHER RECEIPTS during the Month of July, 1925, in repayment of Advances from the Consolidated Revenue Fund (see page 3434).

Head of Receipt.	Total.		
	£	s.	d.
Advance to Treasurer, 1924–25	13,041	4	7
Total ... ... £	*13,041	4	7

* See page 3434.

The Treasury, New South Wales,
Sydney, 5th August 1925.

CONSOLIDATED REVENUE FUND.

DETAIL STATEMENT of EXPENDITURE during the Month of July, 1925, shown in Account Current (see page 3434).

Head of Expenditure.	Amount.	Total.
	£ s. d.	£ s. d.
Schedules to the Constitution Act.		
Third Schedule	2,279 8 11	
Fourth Schedule	108 6 8	
Schedule C—Stipends or Allowances	8 6 8	
Supplement to Schedules (Pensions—Military and Other Pensions and Allowances)	15,141 15 11	
Total, Schedules to the Constitution Act ... £		*17,537 18 2
Executive and Legislative.		
Vice-President of the Executive Council and Representative of the Government in the Legislative Council	13 17 3	
Legislative Council	318 4 6	
Legislative Assembly	684 5 7	
Legislative Council and Assembly	818 19 2	
Parliamentary Library	153 17 6	
Parliamentary Reporting Staff	510 12 6	
Parliamentary Standing Committee on Public Works	108 14 1	
Total, Executive and Legislative ... £		*2,608 10 4
Premier.		
Premier's Office	2,142 5 7	
Executive Council	4 14 6	
Agent-General for New South Wales	1,336 0 0	
Miscellaneous Services	649 0 4	
Total, Premier ... £		*4,132 0 5
Colonial Secretary and Minister for Public Health.		
Colonial Secretary and Minister for Public Health	2,040 3 3	
Auditor-General's Department	2,759 10 1	
Aborigines Protection Board	2,202 0 3	
Police	82,922 15 9	
Weights and Measures Office	554 8 0	
Government Tourist Bureau	385 16 5	
Director-General of Public Health	24,516 1 11	
Lunacy	36,406 0 6	
Master in Lunacy	844 16 2	
Dental Board	34 14 4	
Medical Board	13 9 9	
Board of Official Visitors—Mental Hospitals	64 11 7	
Baby Health Centres	1,664 3 2	
Endowment to Hospitals, &c., and other Charitable Services	28,723 4 11	
Miscellaneous Services	27,396 13 7	
Total, Colonial Secretary and Minister for Public Health £		*210,528 9 8
Treasurer.		
Treasury	2,041 18 10	
Stamp Duties	1,068 9 1	
Department of Taxation	7,295 13 7	
Government Printer	11,869 3 11	
Navigation	8,208 1 3	
Lifeboats, &c.	7 5 10	
Resumed Properties	592 19 0	
Sydney Harbour Trust	20,208 14 0	
Government Stores Department	24,549 2 9	
State Superannuation Board	630 1 6	
Land Settlement (Overseas) Committee	55 14 2	
Bureau of Statistics, Registry of Co-operative Societies, and Registry of Friendly Societies and Trade Unions	1,095 15 7	
Expenses in connection with the administration of the Co-operation, Community Settlement, and Credit Act (No. 1, 1924)	59 2 6	
Miscellaneous Services	175,969 17 3	
Total, Treasurer ... £		253,651 19 3
Carried forward ... £		488,458 17 10

* See page 3434.

CONSOLIDATED REVENUE FUND.

DETAIL STATEMENT OF EXPENDITURE during the Month of July, 1925—*continued.*

Head of Expenditure.	Amount. £ s. d.	Total. £ s. d.
Brought forward ... ... £	.....	488,458 17 10
Railways and Tramways.		
Railways—Existing Lines—Working Expenses	742,584 16 2	
Tramways—Existing Lines—Working Expenses	318,051 14 6	
Total, Railways and Tramways ... ... £		1,060,636 10 8
Department of the Attorney-General.		
Attorney General	3,348 3 8	
Court Reporters	1,079 6 1	
The Judges	782 6 0	
Land and Valuation Court...	165 16 10	
Public Service Board	1,050 17 2	
Legal Aid Office	306 12 6	
Miscellaneous Services under Attorney-General	1,045 11 8	
Total, Attorney-General ... ... £		*7,778 13 11
Minister of Justice.		
Minister of Justice	1,155 19 7	
Prothonotary and Registrar in Divorce	522 8 2	
Master in Equity	283 10 4	
Registrar in Bankruptcy	252 7 3	
Public Trustee	1,638 14 8	
Probate Office	353 14 5	
Sheriff	3,581 12 9	
District Courts	473 7 6	
Fair Rents Court	10 11 6	
Chief Industrial Magistrate's Court	109 5 4	
Coroners	385 4 2	
Petty Sessions	10,596 18 7	
Prisons	9,302 10 11	
Registrar-General	9,826 5 3	
Miscellaneous Services under Minister of Justice	1,050 9 8	
Total, Minister of Justice ... ... £		*39,543 0 1
Secretary for Lands.		
Department of Lands	27,200 11 4	
Do do Miscellaneous Services	923 19 9	
Western Land Board	639 1 10	
Total, Secretary for Lands ... ... £		*28,763 12 11
Minister for Forests.		
Forestry Commission	4,739 19 7	
Do do Miscellaneous Services	66 2 1	
Total, Minister for Forests... ... ... £		*4,806 1 8
Minister for Public Works.		
Department of Public Works—Establishment	7,785 1 4	
Public Works and Services—		
Roads	694 13 6	
Bridges	3,091 1 7	
Punts, Ferries, and Launches	1,514 12 3	
Public Watering Places, Drainage, and similar services	496 14 6	
Harbours and Rivers	2,471 7 4	
Dredge Service	5,462 19 8	
Public Buildings	1,790 4 0	
Water Supply—Sewerage and Stormwater Channels	53 19 10	
Miscellaneous	2,131 1 11	
Compensations and Gratuities to Officers, Employees, and others; for accident pay and payments under the Workmen's Compensation Act; for loss or injury to stock or materials; for refund of deposits; for settlement of claims, payments as "acts of grace"; fees for special services; and Contingencies generally	8 0 6	
Carried forward ... ... £	25,499 16 5	1,629,986 17 1

* See page 3434.

CONSOLIDATED REVENUE FUND.

DETAIL STATEMENT of EXPENDITURE during the Month of July, 1925—*continued.*

Head of Expenditure.	Amount.	Total.
	£ s. d.	£ s. d.
Brought forward ... ... £	25,499 16 5	1,629,986 17 1
Minister for Public Works—*continued.*		
Equipment, Travelling, Transfer, Removal, and other Allowances and Pay for Temporary Services	2,234 19 9	
Rents, Cleaning, Caretaking, Insurance and Shipping Charges, Letter Boxes, Postage, Telegrams, Fares, Freights, Stamps, and Departmental Contingencies generally, including Minor Services for other Departments ...	531 3 0	
Railway Appeals Board	69 6 2	
Hunter District Water Supply and Sewerage Board	4,707 3 4	
Total, Minister for Public Works ... ... £		33,042 8 8
Public Instruction.		
Public Instruction	250,554 10 2	
Child Welfare Department	47,117 0 5	
Observatory	450 0 0	
Australian Museum...	997 5 7	
National Art Gallery	296 4 9	
Public Library of New South Wales	1,065 17 1	
Conservatorium of Music	850 0 0	
Grants in Aid of Public Institutions	9,917 10 0	
Miscellaneous Services	662 4 0	
Total, Public Instruction ... ... £		*311,910 12 0
Department of Labour and Industry.		
Labour and Industry	4,537 14 0	
Total, Department of Labour and Industry ... ... £		*4,537 14 0
Secretary for Mines.		
Department of Mines	4,321 5 5	
Geological Survey Laboratory	25 19 2	
Explosives	985 0 7	
Miscellaneous Services	596 9 2	
Total, Secretary for Mines ... ... £		*5,928 14 4
Minister for Local Government.		
Local Government	996 13 9	
Valuer-General	2,082 4 6	
Endowment	19,085 0 0	
Total, Local Government ... ... £		*22,163 18 3
Department of Agriculture.		
Agriculture	15,584 18 9	
Grain Elevators	1,523 1 2	
Rural Industries Board	784 6 2	
Stock, Brands, and Pastures Protection Act	9,916 19 4	
Botanic Gardens	1,474 1 9	
Nursery Garden, Campbelltown	173 12 0	
Garden Palace Grounds and Inner Domain...	378 2 0	
Government Domain (Outer)	384 11 10	
Centennial Park	520 3 1	
Miscellaneous Services	940 0 8	
Water Conservation and Irrigation Commission—		
Establishment	309 19 11	
Miscellaneous	49 4 11	
Total, Department of Agriculture ... ... £		*32,039 1 7
Carried forward	..... £	2,039,609 5 11

* See page 3434.

CONSOLIDATED REVENUE FUND.

DETAIL STATEMENT of EXPENDITURE during the Month of July, 1925—*continued.*

Head of Expenditure.	Amount.	Total.
	£ s. d.	£ s. d.
Brought forward ... ... £	.....	2,039,609 5 11
Special Appropriations.		
Interest on—		
Debentures and Funded Stock (various Acts)	861,978 8 8	
Treasury Bills (various Acts)...	29,111 16 4	
Corporations—		
Sydney Harbour Trust Commissioners, Act No. 34, 1908	194 19 4	
Railway Commissioners, Acts Nos. 30, 1912, and 70, 1916	830 6 8	
Hunter District Water Supply and Sewerage Board, Act No. 55 Vic. No. 27	1 17 0	
President, Board of Fire Commissioners of New South Wales, Act No. 9, 1909	18 18 1	
Water Conservation and Irrigation Commissioners, Act No. 22, 1916...	149 19 6	
Forestry Commissioner, Act Nos. 55, 1916...	94 10 4	
Pensions—		
Public Service (Superannuation), Act No. 8, 1903...	16,004 13 3	
Police Regulation (Superannuation) Act, No. 28, 1906	12,300 0 0	
Superannuation, Acts Nos. 28, 1916, 44, 1918, and 30, 1919	7,792 6 7	
Chairman, Public Service Board, Act No. 43, 1919...	50 0 0	
Chief Justice, Acts Nos. 35, 1900 and 27, 1906	145 16 8	
Judges Retirement Act—Senior Judge, Court of Industrial Arbitration, Acts Nos. 35, 1900, 9, 1918, and 22, 1919	151 13 4	
District Court Judges, Act No. 23, 1912	197 18 4	
Executive and Legislative—		
Ministers of the Crown Salaries, Act No. 21, 1922	1,500 0 0	
Allowances, Parliamentary Representatives, Acts Nos. 32, 1902, 19 and 41, 1912, 20, 1920, and 2, 1922	3,862 7 6	
Parliamentary Electorates and Elections, Act No. 41, 1912	2,114 0 3	
President of the Legislative Council, &c., Act No. 2, 1922	305 8 4	
Colonial Secretary and Minister for Public Health—		
David Berry Hospital, Act No. 53, 1906	308 11 10	
Treasurer—		
Sydney Branch Royal Mint, Act No. 41, 1902	1,250 0 0	
Inscribed Stock—Management and Expenses, Act No. 79, 1902 ...	1,610 5 8	
Attorney-General and Justice—		
Public Service Board, Acts Nos. 31, 1902 and 43, 1919	346 11 6	
District Court Judges' Salaries, Act No. 23, 1912	1,000 0 0	
Land and Valuation Court, Act No. 10, 1921—Salary of Judge... ...	216 13 4	
Lands—		
Western Land Board, New South Wales, Act No. 70, 1901	219 10 8	
Labour and Industry—		
Workmen's Compensation (Broken Hill), Act No. 36, 1920—Government Contribution	8,590 9 6	
Public Instruction—		
Endowment, Sydney University, Acts Nos. 22, 1900, 92, 1902, 52, 1912, and 78, 1916	8,000 0 0	
University (Building), Act No. 12, 1919	12,500 0 0	
Endowment, Australian Museum, Act No. 61, 1902	250 0 0	
Carried forward ... ... £	971,097 2 8	2,039,609 5 11

CONSOLIDATED REVENUE FUND.

DETAIL STATEMENT of EXPENDITURE during the Month of July, 1925—*continued.*

Head of Expenditure.	Amount.	Total.
	£ s. d.	£ s. d.
Brought forward ... ... £	971,097 2 8	2,039,609 5 11
Special Appropriations—*continued.*		
Public Instruction—*continued*—		
Endowment of Sydney Grammar School, Private Act, 2nd December, 1854	375 0 0	
Endowment, Affiliated Colleges, Act No. 22 of 1900	166 13 4	
Endowment Women's College, Act No. 71 of 1902...	41 13 4	
Endowment, Public Library, Act No. 54 of 1899	500 0 0	
Endowment, National Art Gallery, Act No. 54 of 1899	500 0 0	
Local Government—		
Valuation of Land Act—Valuer-General, Act No. 2 of 1916	63 0 3	
Total, Special Appropriations		972,743 9 7
		3,012,352 15 6
Less Repayments to Credit of Votes—		
Governmental	*817 19 4	
Business Undertakings	*188 1 9	
		1,006 1 1
		3,011,346 14 5
Transfer to Special Deposits Account—		
Half proceeds of part Forestry Revenue under Act No. 55 of 1916 (section 13)	.....	*9,996 2 11
Total	..... £	*3,021,342 17 4

*See page 3434.

CONSOLIDATED REVENUE FUND.

DETAIL STATEMENT of OTHER PAYMENTS or ADVANCES during the Month of July, 1925, included in Account Current (see page 3434).

Head of Expenditure.	Amount.	Total.
	£ s. d.	£ s. d.
Other Payments.		
Advance to Treasurer, 1925–1926	28,399 10 3	
Less Repayments	9,012 4 8	19,387 5 7
Miners' Accident Relief (Repeal) Act, No. 46, 1916	2,106 16 6	
Less Repayments	1 10 0	2,105 6 6
Total, Other Payments	..... £	*21,492 12 1

* See page 3434.

No 2.

SPECIAL DEPOSITS ACCOUNT.

STATEMENT of DEPOSITS and RE-ISSUES in the Month ended 31st July, 1925.

Accounts.	Credit Balances on 30th June, 1925.	Deposits in Month ended 31st July, 1925.	Total.	Re-issues in Month ended 31st July, 1925.	Credit Balances on 31st July, 1925.
	£ s. d.	£ s. d.	£ s. d.	£ s. d.	£ s. d.
Crown Leases Security Deposit Account	755 0 0	.....	755 0 0	.....	755 0 0
Elder's Trustee and Executor Co., Ltd. (Private Act, 24th December, 1920)	20,000 0 0	.....	20,000 0 0	.....	20,000 0 0
Fixed Deposit Account	4,634,116 6 1	620,000 0 0	5,254,116 6 1	508,817 13 8	4,745,298 12 5
Government Savings Bank of New South Wales Deposit Account	4,203,305 7 10	.....	4,203,305 7 10	.....	4,203,305 7 10
Government Savings Bank of New South Wales Advances Deposit Account	500,000 0 0	.....	500,000 0 0	.....	500,000 0 0
Housing Fund (Act No. 7, 1912)—					
Capital Account	43,957 18 8	1,665 5 2	45,623 3 10	77 12 0	45,545 11 10
Revenue Account	2,681 7 2	3,205 15 6	5,887 2 8	1,192 17 4	4,694 5 4
Dacey Garden Suburb—Capital Account	80 0 0	.....	80 0 0	.....	80 0 0
Dacey Garden Suburb—Revenue Account	3,992 1 1	1,410 6 4	5,402 7 5	942 14 10	4,459 12 7
Municipal Council, Sydney—					
Moore-street Improvement Loan Sinking Fund	552 5 10	.....	552 5 10	.....	552 5 10
Public Markets Loan Sinking Fund	1,184 12 4	.....	1,184 12 4	.....	1,184 12 4
1901 City Loan Sinking Fund	2,032 15 9	.....	2,032 15 9	.....	2,032 15 9
1903 Streets Loan Sinking Fund	2,305 3 2	.....	2,305 3 2	.....	2,305 3 2
1905 Streets Loan Sinking Fund	1,022 7 11	.....	1,022 7 11	.....	1,022 7 11
1910 Streets Loan Sinking Fund	1,289 15 11	.....	1,289 15 11	.....	1,289 15 11
1912 Streets Loan Sinking Fund	1,372 2 3	.....	1,372 2 3	.....	1,372 2 3
1919 Streets Loan Sinking Fund	24 19 6	.....	24 19 6	.....	24 19 6
Electric Light Loan Sinking Fund	7,569 17 2	.....	7,569 17 2	.....	7,569 17 2
Realization of Stock Sinking Fund	1,372 1 4	.....	1,372 1 4	.....	1,372 1 4
Resumptions Sinking Fund	8,645 9 5	.....	8,645 9 5	.....	8,645 9 5
Resumptions Sinking Fund (Buildings)	842 16 8	.....	842 16 8	.....	842 16 8
Camperdown Ward Loan Sinking Fund	473 16 8	.....	473 16 8	.....	473 16 8
Municipal Markets Loan Sinking Fund	2,720 17 5	.....	2,720 17 5	.....	2,720 17 5
" " Queen Victoria Building Loan Sinking Fund	48 8 3	.....	48 8 3	.....	48 8 3
Public Service Assurance Account	126 4 11	2 0 8	128 5 7	.....	128 5 7
Public Trustee—Unclaimed Balances of Intestate Estates Account	75,672 9 2	.....	75,672 9 2	.....	75,672 9 2
Treasury Guarantee Fund	26,475 17 4	1,618 4 9	28,094 2 1	3 6 8	28,090 15 5
Treasury Fire Insurance Fund	328,781 9 4	5,170 1 10	333,951 11 2	5,174 11 7	328,776 19 7
Treasury Workmen's Compensation Fund	132,849 18 3	2,453 1 9	135,303 0 0	2,324 16 8	132,978 3 4
The Union Trustee Company of Australia, Limited (*Private Act*)	20,000 0 0	.....	20,000 0 0	.....	20,000 0 0
Water and Drainage Loan Redemption Fund (Act No. 44, 1912)	111,267 11 10	821 12 5	112,089 4 3	.....	112,089 4 3
State Debt Commissioners Deposit Account	255,716 0 2	8,237 6 9	263,953 6 11	.....	263,953 6 11
State Debt Commissioners Trust Accounts (Act No. 19, 1904)—					
Municipal Council of Sydney Sinking Fund (Act 50 Vic. No. 13)	179,920 13 10	7,172 8 11	187,093 2 9	.....	187,093 2 9
Testamentary and Trust Fund (Perpetual and Permanent Trustee Companies Acts)	3,175 16 11	73 3 0	3,248 19 11	.....	3,248 19 11
Bankruptcy Suitors Fund (Act No. 25, 1898)	3,493 15 5	.....	3,493 15 5	.....	3,493 15 5
Bankruptcy Unclaimed Dividend Fund (Act No. 25, 1898)	8,659 1 1	121 7 7	8,780 8 8	.....	8,780 8 8
Seamen's Wages	4 2 0	.....	4 2 0	.....	4 2 0
Trust Moneys (Act No. 25, 1898)	5,647 8 0	.....	5,647 8 0	.....	5,647 8 0
Unclaimed Moneys	6,405 18 11	338 16 6	6,744 15 5	133 10 6	6,611 4 11
Carried forward £	10,598,541 17 7	652,28 11 2	11,250,831 8 9	518,667 3 3	10,732,164 5 6

No. 2—*continued.*

SPECIAL DEPOSITS ACCOUNT—*continued.*

STATEMENT of DEPOSITS and RE-ISSUES in the Month ended 31st July, 1925—*continued.*

Accounts.	Credit Balances on 30th June, 1925.	Deposits in Month ended 31st July, 1925.	Total.	Re-issues in Month ended 31st July, 1925.	Credit Balances on 31st July, 1925.
	£ s. d.	£ s. d.	£ s. d.	£ s. d.	£ s. d.
Brought forward ... £	10,598,541 17 7	652,289 11 2	11,250,831 8 9	518,667 3 3	10,732,164 5 6
Architects Fund (Acts No. 8, 1921 and 29, 1924)	3,701 3 7	527 2 0	4,228 5 7	150 0 0	4,078 5 7
Centenary Park Land Sales Account (Act No. 23, 1924)	126 13 6	.....	126 13 6	.....	126 13 6
Commonwealth Government Advances to State *re* Settlement of Returned Soldiers	9,805,985 17 7	2,068,500 0 0	11,874,485 17 7	2,068,500 0 0	9,805,985 17 7
Commonwealth Government Advances to Settlers Act, 1923, for supply of Wire-netting to N.S.W.	7,477 5 9	.....	7,477 5 9	2,848 11 6	4,628 14 3
Commonwealth Government Advance under Wheat Storage Act, 1917	250,000 0 0	.....	250,000 0 0	.....	250,000 0 0
Commonwealth Immigration Account	24,243 17 5	4,171 1 8	28,414 19 1	1,236 8 0	27,178 11 1
Commonwealth Territory Trust Account	453 2 3	99 5 5	552 7 8	.....	552 7 8
Country Main Roads Fund	490,496 16 3	99,350 18 11	589,847 15 2	2,740 7 5	587,107 7 9
County of Cumberland Main Roads Fund	293,307 18 3	27,980 19 5	321,288 17 8	27,393 6 5	293,895 11 3
Forestry Act No. 55, 1916 (Section 13)	129,173 11 6	10,021 10 5	139,195 1 11	5,671 6 9	133,523 15 2
Government Dockyard and Newcastle Workshops Store Advance Account	63,317 18 6	31,611 14 10	94,929 13 4	31,770 6 7	63,159 6 9
Government Printer—Working Capital Account	56,592 1 5	5,116 17 7	61,708 19 0	3,591 4 8	58,117 14 4
Government Railways Superannuation Account (Act No. 30, 1912)	492 1 10	25,964 19 0	26,457 0 10	8,193 3 9	18,263 17 1
Hunter District Water Supply and Sewerage Board—					
Store Advance Account	9,420 6 8	1,233 15 7	10,654 2 3	4,777 17 9	5,876 4 6
Deferred Payments Account	8,366 15 2	685 14 0	9,052 9 2	722 13 9	8,329 15 5
Imperial Pensions Account	.....	5,840 5 2	5,840 5 2	5,840 5 2	.....
Industrial Undertakings (Act No. 22, 1912)—					
State Brickworks—					
Homebush Working Account	14,761 3 5	19,204 16 4	33,965 19 9	10,864 16 6	23,101 3 3
Homebush Reserve Account	18,261 3 1	.....	18,261 3 1	7,620 14 1	10,640 9 0
Botany Working Account	44 3 0	.....	44 3 0	.....	44 3 0
Craven and Gloucester Sawmills and Hewn Timber Supply Works	9,620 13 8	1,106 14 0	10,727 7 8	5 15 6	10,721 12 2
State Limeworks Working Account	477 8 0	.....	477 8 0	.....	477 8 0
State Metal Quarries Working Account	36,315 5 3	19,840 5 7	56,155 10 10	15,922 17 0	40,232 13 10
State Metal Quarries Reserve Account	4,814 15 9	.....	4,814 15 9	364 8 4	4,450 7 5
State Timber Yards and Building Workshops at Uhr's Point	89,006 13 11	2,796 19 6	91,803 13 5	.....	91,803 13 5
State Power Station, Uhr's Point	13,859 12 10	.....	13,859 12 10	.....	13,859 12 10
State Monier Pipe and Reinforced Concrete Works	30,888 12 1	9,780 14 8	40,669 6 9	8,641 14 4	32,027 12 5
State Monier Pipe and Reinforced Concrete Works Reserve Account	44,367 19 1	.....	44,367 19 1	.....	44,367 19 1
State Clothing Factory Working Account	16,322 8 5	.....	16,322 8 5	.....	16,322 8 5
State Drug Depôt	4,843 8 11	.....	4,843 8 11	.....	4,843 8 11
Rozelle Joinery Works Account	4,378 3 10	.....	4,378 3 10	.....	4,378 3 10
Building Construction Branch Working Account	60,653 19 9	9,784 14 3	70,438 14 0	7,185 15 4	63,252 18 8
Building Construction Branch Reserve Account	25,111 9 3	.....	25,111 9 3	.....	25,111 9 3
State Bakery Working Account	4,256 10 9	4 10 0	4,261 0 9	.....	4,261 0 9
State Bakery Reserve Account	1,268 11 10	.....	1,268 11 10	.....	1,268 11 10
State Motor Garage Working Account	6,917 6 8	1,959 6 2	8,876 12 10	1,946 4 9	6,930 8 1
State Trawlers Working Account	4,185 5 6	67 2 4	4,252 7 10	.....	4,252 7 10
Murrumbidgee Irrigation Areas Working Account	39,123 18 9	38,035 11 6	77,159 10 3	1,179 10 4	75,979 19 11
Carried forward ... £	22,171,176 1 0	3,035,974 9 6	25,207,150 10 6	2,735,834 11 2	22,471,315 19 4

No. 2—*continued.*

SPECIAL DEPOSITS ACCOUNT—*continued.*

STATEMENT of DEPOSITS and RE-ISSUES in the Month ended 31st July, 1925—*continued.*

Accounts.	Credit Balances on 30th June, 1925.	Deposits in Month ended 31st July, 1925.	Total.	Re-issues in Month ended 31st July, 1925.	Credit Balances on 31st July, 1925.
	£ s. d.	£ s. d.	£ s. d.	£ s. d.	£ s. d.
Brought forward ... £	22,171,176 1 0	3,035,974 9 6	25,207,150 10 6	2,735,834 11 2	22,471,315 19 4
Broken Hill Water Supply Administration, Act No. 43, 1915	55,527 16 4	9,847 16 6	65,375 12 10	756 15 3	64,618 17 7
Commonwealth-cum-State—Main and Developmental Roads Account	53,749 14 10	.....	53,749 14 10	53,749 14 10	.....
Junee Water Supply Account, Act No. 59, 1915	3,864 14 5	976 3 6	4,840 17 11	85 7 6	4,755 10 5
Junee Water Supply Renewal Account ..	2,634 16 6	30 18 9	2,665 15 3	.....	2,665 15 3
Main Roads Account, Act No. 24, 1924...	67,324 12 2	63,117 11 2	130,442 3 4	66,672 19 10	63,769 3 6
Metropolitan Water, Sewerage and Drainage Board Working Account	8,035 14 0	207,115 9 5	215,151 3 5	204,124 11 9	11,026 11 8
Nurses' Registration Board Account (Act No. 37, 1924)	.....	0 10 6	0 10 6	.....	0 10 6
Police Superannuation and Reward Fund (Act No. 28, 1906)	227 17 3	16,589 5 8	16,817 2 11	16,469 6 4	347 16 7
Poundage	247 3 9	13 14 3	260 18 0	.....	260 18 0
Prickly-pear Destruction Fund (Act No. 31, 1924)	14,581 3 5	.....	14,581 3 5	121 5 3	14,459 18 2
Prison Industries Account	13,861 8 5	3,269 12 6	17,131 0 11	3,887 4 4	13,243 16 7
Public Works Department—					
Public Works and Railway Construction Stores Advance Account	148,745 9 6	16,592 10 3	165,337 19 9	12,248 11 9	153,089 8 0
Public Works Department Working Account	5,121 15 5	2,869 10 11	7,991 6 4	456 17 11	7,534 8 5
Railway Store Advance Account	115,583 4 10	367,953 15 6	483,537 0 4	480,155 0 8	3,381 19 8
Relief to Necessitous Farmers and Graziers Working Capital Account	111,187 4 6	993 12 2	112,180 16 8	11,151 19 8	101,028 17 0
Resumed Properties Working Account ...	3,615 3 9	1,280 17 2	4,896 0 11	1,042 0 9	3,854 0 2
Revenue Suspense Account	6,174 11 9	44,387 10 11	50,562 2 8	48,184 10 3	2,377 12 5
State Superannuation Board Account	707,248 3 5	11,777 18 10	719,026 2 3	708,056 6 8	10,969 15 7
State Clothing Factory Working Account	23,685 3 7	487 11 9	24,172 15 4	5,020 9 5	19,152 5 11
State Drug Depôt Working Account	5,245 3 6	1,139 9 8	6,384 13 2	832 0 1	5,552 13 1
Sydney Harbour Bridge, Act No. 28, 1922—Municipal and Shire Rate Account...	83,430 16 6	10,751 8 3	94,182 4 9	21,322 17 8	72,859 7 1
Sydney Harbour Trust Store Advance Account	22,968 13 10	8,649 14 4	31,618 8 2	12,261 18 4	19,356 9 10
The Compensation Fund (Liquor Amendment Act No. 42, 1919)	734,491 2 11	13,711 10 5	748,202 13 4	4,028 12 9	744,174 0 7
The Falkiner Scholarship Fund	399 7 3	.....	399 7 3	14 0 0	385 7 3
The Sobraon Fund	10,000 0 0	.....	10,000 0 0	.....	10,000 0 0
Unclaimed Salaries and Wages Account	5,467 18 4	187 3 2	5,655 1 6	1,160 11 9	4,494 9 9
Wild Dog Destruction Fund	25,546 11 7	755 5 9	26,301 17 4	1,000 0 0	25,301 17 4
Wire-netting Working Capital Account	11,136 10 7	2,684 9 10	13,821 0 5	7,182 3 1	6,638 17 4
Sundry Deposits Account ...	801,171 6 5	122,774 9 11	923,945 16 4	62,784 3 3	861,161 13 1
Totals ... £	25,212,449 9 9	3,943,932 10 7	29,156,382 0 4	4,458,604 0 3	* 24,697,778 0 1

* See page 3464.

The Treasury, New South Wales,
Sydney, 5th August, 1925.

C. R. Chapman,
Under Secretary.

R. J. Colvin,
Accountant.

JOHN T. LANG,
Treasurer.

No. 3.

SPECIAL ACCOUNTS.

STATEMENT of RECEIPTS and PAYMENTS in the Month ended 31st July, 1925.

Accounts.	Credit Balances on 30th June, 1925.	Receipts in Month ended 31st July, 1925.	Total.	Payments in Month ended 31st July, 1925.	Credit Balances on 31st July, 1925.
	£ s. d.	£ s. d.	£ s. d.	£ s. d.	£ s. d.
Colonial Treasurer—					
Master in Equity Account	141,911 1 0	2,919 11 9	144,830 12 9	4,531 4 5	140,299 8 4
Master in Lunacy Account	33,476 9 6	17,717 19 11	51,194 9 5	16,416 7 5	34,778 2 0
Public Trustee Account	591,074 19 1	108,345 10 8	699,420 9 9	72,781 13 6	626,638 16 3
Prothonotary Account	4,238 17 0	1,533 3 1	5,772 0 1	1,844 14 8	3,927 5 5
Registrar of Probates Account	17,961 9 0	.....	17,961 9 0	.....	17,961 9 0
Totals ... ... £	788,662 15 7	130,516 5 5	919,179 1 0	95,574 0 0	*823,605 1 0

* See page 3464.

The Treasury, New South Wales,
Sydney, 5th August, 1925.

C. R. Chapman,
Under Secretary.

R. J. Colvin,
Accountant.

JOHN T. LANG,
Treasurer.

No. 4.

CLOSER SETTLEMENT ACCOUNT.

THE COLONIAL TREASURER IN ACCOUNT WITH THE CLOSER SETTLEMENT ACCOUNT.

ACCOUNT CURRENT of RECEIPTS and EXPENDITURE during the Month of July, 1925.

Dr. Particulars.		Total.	Cr. Particulars.	Total.
		£ s. d.		£ s. d.
To Receipts—			By Expenditure—	
Fees under Real Property Act		1,739 10 0		
			Under Real Property Act	84 11 10
Receipts under Closer Settlement Acts—	£ s. d.			
On account of various Estates acquired for Closer Settlement purposes	23,275 18 7			
Less Receipts Returned	572 1 8	22,703 16 11	Acquisition of Land for the purpose of Closer Settlement and Contingent Expenses	7 17 1
On account of Improvement Leases, &c., resumed under the Closer Settlement Act, No. 74, 1912		1,038 5 5	Interest on Purchase Money, Closer Settlement Estates acquired under Section 3, Closer Settlement (Amendment) Act, No. 7, 1914	96 0 0
			Interest on Debentures issued under Closer Settlement (Amendment) Act, No. 53, 1916, and Closer Settlement (Amendment) Act, No. 48, 1918 ...	36,510 18 9
Repayments to Credit of Vote—Previous Years		18 16 3		
Total ... ... £		25,500 8 7	Total ... ... £	36,699 7 8
„ Balance on 31st July, 1925 (see page 3466) carried forward		827,985 12 10	„ Balance on 30th June, 1925, brought forward	816,786 13 9
Total ... ... £		853,486 1 5	Total ... ... £	853,486 1 5

The Treasury, New South Wales,
Sydney, 5th August, 1925.

C. R. Chapman,
Under Secretary.

R. J. Colvin,
Accountant.

JOHN T. LANG,
Treasurer.

No. 5.

PUBLIC WORKS ACCOUNT.

THE COLONIAL TREASURER IN ACCOUNT WITH THE PUBLIC WORKS ACCOUNT.

ACCOUNT CURRENT of RECEIPTS and EXPENDITURE during the Month of July, 1925.

Dr. Particulars.	Total. £ s. d.	Reference Page.	Cr. Particulars.	Total. £ s. d.
To Receipts—			By Expenditure—	
Repayments to credit of Public Works Fund Votes—previous years	2,052 15 11			
		3453	On account of Public Works and Services	33,381 9 3
Net proceeds of sale of land under Section 4, Public Instruction Act, 1880...	12 0 0			
£	2,064 15 11		£	33,381 9 3
„ Balance on 30th June, 1925, brought forward	259,949 7 7	3466	„ Balance on 31st July, 1925, carried forward	228,632 14 3
Total ... ... £	262,014 3 6		Total ... ... £	262,014 3 6

The Treasury, New South Wales,
Sydney, 5th August, 1925.

C. R. Chapman,
Under Secretary.

R. J. Colvin,
Accountant.

JOHN T. LANG,
Treasurer.

PUBLIC WORKS ACCOUNT.

DETAIL STATEMENT of EXPENDITURE during the Month of July, 1925, as shown in Account Current (page 3451).

Service.	Amount.	Total.
	£ s. d.	£ s. d.
Colonial Secretary and Minister for Public Health—		
Fisheries Branch—		
Fish Hatcheries, Sheds, Launches and Boats	.....	247 10 0
Hospitals, &c.—		
Metropolitan, Suburban, and Country Hospitals—Grants under the provisions of Public Works and Closer Settlement Funds Act, 1906	.....	184 18 0
Treasurer—		
Government Printer—		
New Plant and Machinery—further sum	.....	95 15 6
Railways and Tramways—		
Railways and Tramways (Surveys)	.....	1,744 16 7
Secretary for Lands—		
Miscellaneous—		
Towards the purchase, acquisition, or resumption of sites for Public Parks, resumption of Foreshores, and other public purposes, and expenses in connection therewith	2,147 5 7	
For construction of Roads, Water Conservation, and otherwise improving lands for settlement, including Shallow Boring Plant ...	1,832 10 2	
Wentworth House (Vaucluse Park) Renewal—further sum	1,308 0 0	
		5,287 15 9
Minister for Public Works—		
Works and Services—		
Roads	138 11 3	
Bridges	954 2 8	
Punts, Ferries, and Launches	171 13 7	
Public Watering Places and Drainage	71 0 0	
Water Supplies and Sewerage	686 12 11	
Harbours and Rivers—Dredge Service in connection with Permanent Improvements of Harbours and Rivers	3,390 8 11	
Public Buildings	5,904 17 1	
State Power Supply—Surveys and Investigations—Hydro-electric ...	59 5 2	
Shea's Creek Lands—Roads for Subdivision	537 14 0	
		11,914 5 7
Hunter District Board of Water Supply and Sewerage—		
Renewals of Water Mains, Sewers, Plant, Buildings, &c., and for Renewal Works generally...	.....	2 8 4
Public Instruction—		
Miscellaneous—		
School Buildings, Teachers' Residences, Sites, Trade Schools, Technical Education, Teachers' Training College, and other Buildings, Erections, Additions, Improvements, Equipment, Renewals, and Materials, and to meet half cost of erection of Pavilion at Royal Alexandra Hospital for treatment of School Children	.....	13,128 11 5
Secretary for Mines—		
Explosives Department—For purchase of new Lighter	.....	43 1 4
Local Government—		
Miscellaneous—		
Grants to assist Shires and Municipalities	.....	600 0 0
Carried forward	..... £	33,249 2 6

PUBLIC WORKS ACCOUNT.

DETAIL STATEMENT of EXPENDITURE during the Month of July, 1925, as shown in Account Current (page 3451)—*continued.*

Service.	Amount. £ s. d.	Total. £ s. d.
Brought forward ... ... £	.....	33,249 2 6
Department of Agriculture—		
Glenfield Veterinary Station—Towards cost of equipping new buildings for Laboratory	9 18 9	
Kiosk, Outer Domain—Alterations	120 0 0	
		129 18 9
Water Conservation and Irrigation Commission—		
Wentworth Irrigation Area—Concrete lining of portion of Channels, and completing Levees for the protection of the Area from floods—further sum	.....	2 8 0
Total, Public Works and Services	..... £	*33,381 9 3

* See page 3451.

No. 6.

PUBLIC WORKS ACCOUNT EXPENDITURE SUSPENSE ACCOUNT.

STATEMENT of RECEIPTS and PAYMENTS during the Month of July, 1925.

Service.	Balances on 30th June, 1925. Dr.	Payments during the Month of July, 1925.	Total.	Receipts during the Month of July, 1925.	Balances on 31st July, 1925. Dr.
	£ s. d.	£ s. d.	£ s. d.	£ s. d.	£ s. d.
Treasurer—					
Treasury—Purchase of Accounting Machines for Departments generally	3,061 1 2	.....	3,061 1 2	.....	3,061 1 2
Government Printer—					
Purchase of Extra Machinery and Renewal of Plant	2,975 17 6	18 18 6	2,994 16 0	.....	2,994 16 0
Sydney Harbour Trust—					
Renewals and Replacement of Wharves, Jetties, and Plant and Buildings under Reconstruction Scheme	199 18 5	2,641 14 7	2,841 13 0	.....	2,841 13 0
Secretary for Lands—					
Bondi Sand Hills—Resumption for Road Purposes	2,750 0 0	.....	2,750 0 0	.....	2,750 0 0
Bunnerong Land—					
Construction of Roads	2,624 16 5	386 15 10	3,011 12 3	.....	3,011 12 3
Filling-in of land adjacent to Maroubra Bay	1,500 0 0	.....	1,500 0 0	.....	1,500 0 0
Levelling of Crown Lands at Bunnerong and Daceyville	.....	3,753 6 0	3,753 6 0	.....	3,753 6 0
Maroubra Bay—Sand-levelling on Crown lands adjoining Bathing Sheds	2,342 5 6	581 1 5	2,923 6 11	.....	2,923 6 11
National Park—Lady Carrington Drive Improvements	5,503 3 3	394 5 3	5,897 8 6	.....	5,897 8 6
National Park Trust—Special Grant for Additional Improvements	300 0 0	.....	300 0 0	.....	300 0 0
Taronga Park—Relief of Unemployed	3,615 18 10	.....	3,615 18 10	.....	3,615 18 10
Minister for Public Works—					
Relief Work generally for Unemployed	10,076 16 9	1,555 11 1	11,632 7 10	.....	11,632 7 10
Metropolitan Board of Water Supply and Sewerage—Renewals of Water Mains, Sewers, Plant, Buildings, &c., and for Renewal Works generally—also Recoup to Loan Votes for Machinery or Plant worn out or dismantled	1,703 13 6	.....	1,703 13 6	.....	1,703 13 6
Department of Public Instruction—					
Purchase of "Wahroonga," Glebe Point, as a Home for Child Welfare Department	66 0 9	.....	66 0 9	.....	66 0 9
Department of Labour and Industry—					
Relief Work for Unemployed	1,000 0 0	.....	1,000 0 0	.....	1,000 0 0
Department of Local Government—					
Grants to assist Shires and Municipalities	1,800 0 0	400 0 0	2,200 0 0	.....	2,200 0 0
Relief Work for Unemployed	2,445 6 6	.....	2,445 6 6	.....	2,445 6 6
Department of Agriculture—					
Repairs and Renovations to the Director's Residence, Botanic Gardens	381 5 8	111 11 6	492 17 2	.....	492 17 2
TOTAL ... £	42,346 4 3	9,843 4 2	52,189 8 5	.....	*52,189 8 5

* See page 3466.

The Treasury, New South Wales,
Sydney, 5th August, 1925.

C. R. CHAPMAN,
Under Secretary.

R. J. COLVIN,
Accountant.

JOHN T. LANG,
Treasurer

No. 7.

GENERAL LOAN ACCOUNT.

THE COLONIAL TREASURER IN ACCOUNT WITH THE GENERAL LOAN ACCOUNT.

ACCOUNT CURRENT of RECEIPTS and EXPENDITURE during the Month of July, 1925.

Dr. Particulars.	Total.	Reference Page.	Cr. Particulars.	Total.
	£ s. d.			£ s. d.
To Receipts—			By Expenditure—	
Proceeds of Sale of Inscribed Stock (5 per cent.) issued under Acts Nos. 18, 1922, and 22, 1923, 1945–65 Stock, *in London*	200,000 0 0	3459	On account of Public Works and Services	308,236 10 11
Proceeds of Sale of Funded Stock (6 per cent.) issued under Act No. 51, 1912, due 1st June, 1930, *in Sydney*	483 19 0			
			Repayment of Loans— £ s. d.	
Proceeds of Sale of Funded Stock (6 per cent.) issued under Act No. 51, 1912, due 1st June, 1935, *in Sydney*	1,773,000 0 0	3459½	Debentures... ... ... 9,200 0 0	
			Inscribed Stock 16,755 0 0	
Proceeds of Sale of Funded Stock (6 per cent.) issued under Act No. 51, 1912, due 30th June, 1935, *in Sydney*	954 16 7			25,955 0 0
Proceeds of Sale of Funded Stock (5¼ per cent.) issued under Act No. 51, 1912, due 1st July, 1935, *in Sydney*	680,000 0 0			
		3459	Loans Receipts Returned	1,671 15 0
Repayments to credit of Votes, Previous Years	59,302 12 7			
£	2,713,741 8 2		£	335,863 5 11
Balance on 31st July, 1925 (see page 3466), carried forward ... ... £	14,918,211 19 7	3466	,, Balance on 30th June, 1925, brought forward ... £	17,296,090 1 10
Total ... ... £	17,631,953 7 9		Total ... ... £	17,631,953 7 9

The Treasury, New South Wales,
Sydney, 5th August, 1925.

C. R. Chapman,
Under Secretary.

R. J. Colvin,
Accountant.

JOHN T. LANG,
Treasurer.

GENERAL LOAN ACCOUNT.

DETAIL STATEMENT of EXPENDITURE during the Month of July, 1925, shown in Account Current (page 3434).

Service.	Amount. £ s. d.	Total. £ s. d.
Act No. 7, 1917—		
Harbours and Rivers—		
Nambucca River Improvements—further sum	.....	1 17 1
Act No. 25, 1918—		
Secretary for Lands—Miscellaneous—		
Returned Soldiers' Settlement Act, No. 21, 1916, as amended by Act 24, 1917—Advances to assist Settlers, and to meet other expenses incurred under the provisions of the Act	.....	7,122 11 3
Act No. 27, 1919—		
Railway Construction—		
Henty to Billabong—further sum	.....	61 5 1
Secretary for Lands—Miscellaneous—		
For the purpose of Prickly-pear Eradication on Crown Lands and expenses incidental thereto—further sum	.....	23 12 0
Minister for Public Works—Miscellaneous—		
Hydro-electric Schemes	.....	5,473 13 0
Act No. 27, 1920—		
Railway Construction—		
Wagga Wagga to Tumbarumba—further sum	.....	61 5 1
Returned Soldiers' Settlement—		
For the subdivision and improvement of Crown or Acquired Lands to be leased or otherwise disposed of to Returned Soldiers, and for other Expenses in connection therewith, including the Purchase of Implements, Stock, &c.	.....	1,204 19 11
Act No. 21, 1921—		
Railway Construction—		
Cooma to Bombala—further sum	61 5 1	
Griffith to Hillston—further sum	188 5 1	
Yanco to Griffith—further sum...	266 8 5	
		515 18 7
Harbours and Rivers—		
Byron Bay, New Jetty	.....	1,403 16 2
Sewerage Construction—		
Newcastle Sewerage—further sum	.....	1,013 18 8
Minister for Local Government—Miscellaneous—		
Reconstruction of Main Roads in the county of Cumberland ...	.....	2,101 2 0
Carried forward	..... £	18,983 18 10

GENERAL LOAN ACCOUNT.

DETAIL STATEMENT of EXPENDITURE during the Month of July, 1925—*continued.*

Service.	Amount.	Total.
	£ s. d.	£ s. d.
Brought forward ... ... £	.....	18,983 18 10
Act No. 18, 1922—		
Railway Construction—		
Booyong to Ballina	8,498 11 0	
Coonabarabran to Burren Junction—further sum	55 14 5	
Barmedman to Rankin's Springs—further sum	71 9 0	
Gilmore to Batlow—further sum	78 3 10	
		8,703 18 3
Tramway Construction—		
Tramways generally	.....	1,287 11 5
Sewerage Construction—		
Country Towns Sewerage and Stormwater Channels—further sum ...	.....	665 16 10
Public Buildings—		
Caves Houses and Tourist Resorts	.....	27 16 6
Miscellaneous—		
Electric Transmission—Line from Port Kembla Power Station to serve Mittagong, Moss Vale, Bowral, &c.	16 13 11	
Electric Transmission—Line from Port Kembla Power Station to Kiama, via Shellharbour, &c.	12 0 6	
		28 14 5
Public Instruction—Miscellaneous—		
School Buildings, Teachers' Residences and other buildings, School and Residence Sites—Special Vote (to be recouped by payment from Public Works Fund over a period of ten years	.....	3,299 17 5
Act No. 22, 1923.		
Hospitals—		
Subsidised Hospitals—New Buildings, Improvements and Additions.	.....	3,720 10 9
Railway Construction—		
North Coast Railway—further sum	66 8 8	
Tarana to Oberon—further sum	32 16 6	
		99 5 2
Public Buildings—		
Mental Hospitals—New Buildings, Improvements, and Additions ...	1,686 1 5	
State Hospitals and Asylums, including Coast Hospital—New Buildings, Improvements, and Additions...	1,000 0 0	
		2,686 1 5
Public Instruction—		
School Buildings, Teachers' Residences and Other Buildings, School and Residence Sites	.....	0 13 4
Local Government—		
Towards Construction and Reconstruction of Main, Developmental and Arterial roads	.....	25,581 19 8
Agriculture—		
For promotion of Agriculture, Agricultural Colleges, Experiment Farms, &c.—further sum	732 6 7	
Grain Elevators—Towards Construction of Country Grain Silos and Permanent Working Houses—further sum	102 4 6	
Glenfield Veterinary Research Station—Buildings, &c.,—further sum	264 13 7	
		1,099 4 8
Carried forward	..... £	66,185 8 8

GENERAL LOAN ACCOUNT.

DETAIL STATEMENT of EXPENDITURE during the Month of July, 1925—*continued.*

Service.	Amount. £ s. d.	Total. £ s. d.
Brought forward ... ... £	.....	66,185 8 8
Act No. 22, 1923—*continued.*		
Water Conservation and Irrigation Commission—		
Works under Water Act, No. 44, 1912—further sum	20 18 3	
To provide for the Settlement on Irrigation Farms of Miners from Broken Hill—further sum...	52 11 6	
		73 9 9
Act No. 22, 1924—		
Sydney Harbour Trust—		
Towards Construction of Works generally, and for the Improvement of the Port	.....	20,926 12 10
Railways—		
Duplication of Lines	5,734 0 5	
Flemington to Belmore, and Wardell-road to Glebe Island, and Rozelle Bay to Darling Island Railways, including Enfield Marshalling Sidings, and the remodelling of Darling Harbour Lines ...	66 8 10	
Electrification of Railway Lines	136,495 1 11	
		142,295 11 2
Tramways		
Additions to Lines, Workshops, Buildings, Rolling Stock, &c. ...	.....	3,746 15 9
Railway Construction—		
Sydenham to Botany—further sum	3,023 0 9	
The Rock to Pulletop—further sum	1,430 18 3	
Ungarie to Monia Gap	61 4 4	
Wyalong towards Condobolin	49 17 3	
Camurra to Boggabilla	38 6 5	
Uranquinty to Moon's Siding	0 11 6	
Grafton to South Grafton	1 5 6	
City Electric Railway—further sum	27,748 1 0	
Land Resumptions and Costs—City and Suburban Railways, and Railways generally	2,987 4 3	
		35,340 9 3
Tramway Construction—		
Tramways generally	.....	2,206 16 5
Bridges—		
Bridges generally	.....	14,923 14 7
Harbours and Rivers—		
Newcastle Harbour Improvements, including Wharfage, Shipping, Dredging, and other Plant—further sum...	2,900 6 6	
Port Kembla Harbour Improvements—further sum	12 0 3	
Coff's Harbour Improvements—Jetty Extension, &c.—further sum...	1,845 16 7	
Manning River Improvements—further sum	15 19 0	
		4,774 2 4
Water Supplies—		
Country Towns Water Supplies—further sum	.....	2,499 1 9
Public Buildings—		
National Library—Completion of New Building	.....	81 6 3
Electrical		
Hydro-Electric Schemes—further sum	.....	118 0 4
Hunter District Water Supply and Sewerage Board—		
Water Supply—		
Amplification, Extension of Reticulation—Improvements and other Works—further sum	1,781 4 1	
Sewerage—		
Extension and Reticulation, Improvements, and other Works—further sum	1,718 13 5	
Stormwater Drainage—further sum	311 14 1	
		3,811 11 7
Agriculture—		
Grain Elevators—Towards Construction of Country Grain Silos and Permanent Working Houses—further sum	.....	411 2 3
Carried forward ... ... £	.....	297,394 2 11

GENERAL LOAN ACCOUNT.

DETAIL STATEMENT of EXPENDITURE during the Month of July, 1925—*continued.*

Service.	Amount. £ s. d.	Total. £ s. d.
Brought forward ... ... £	.....	297,394 2 11
Act No. 22, 1924—*continued.*		
Water Conservation and Irrigation Commission—		
For the construction of Burrinjuck Dam, Murrumbidgee Canals, and Works generally, Murrumbidgee Irrigation Areas, Purchase of Stock, Assisting Settlers, Payment of Tenant-rights, &c.—further sum	360 12 8	
Shallow Boring—To provide Water Supplies for Settlers—further sum	93 10 10	
Returned Soldiers Settlement—To provide for the settlement of Discharged Soldiers on Irrigation Farms and to assist them in the development thereof—further sum	4,972 12 5	
		5,426 15 11
Migration—		
Land Development and Land Settlement in connection with Migration	1,105 19 3	
Development Work, Murrumbidgee Irrigation Areas...	4,554 2 3	
		5,660 1 6
Total	..... £	308,481 0 4
Less Repayments to Credit of Votes on account of Current Year's Expenditure	..... £	244 9 5
Total, Public Works and Services...	..... £	*303,236 10 11
Repayment of Loans—		
Funded Stock (3 per cent.) issued under Act 59, Victoria No. 6, due 30th June, 1925 (*in Sydney*)...	3,425 0 0	
Debentures (5½ per cent.) issued under Act No. 27, 1919, due 1st June, 1925 (*in Sydney*)	9,200 0 0	
Funded Stock (5½ per cent.) issued under Act No. 27, 1919, due 1st June, 1925 (*in Sydney*)	13,330 0 0	
		25,955 0 0
Loans Receipts Returned—		
Stock issued in Sydney—		
Discount—		
Under Act No. 51, 1912 (1930 Stock)...	9 0 0	
Stock issued in London—		
Stamp Duty on Transfers—		
Under Acts Nos. 51, 1912, and 30, 1914 (1922–32 Stock)	173 17 6	
Do Acts Nos. 73, 1916, and 7, 1917 (1924–34 Stock)	32 17 6	
Do Act No. 7, 1917 (1930–40 Stock)	148 15 0	
Do Act No. 27, 1920 (1935–45 Stock)	315 17 6	
Do Acts Nos. 51, 1912, and 30, 1914 (1935–55 Stock)	948 15 0	
Do Act No. 56, 1915 (1922–27 Stock)	42 12 6	
		*1,671 15 0
Grand Total	..... £	*355,863 5 11

* See page 3455.

No. 8.

LOANS EXPENDITURE SUSPENSE ACCOUNT.

STATEMENT of RECEIPTS and PAYMENTS during the Month of July, 1925.

Service.	Dr. Balances on 30th June, 1925.	Payments during the Month of July, 1925.	Total.	Receipts during the Month of July, 1925.	Dr. Balances on 31st July, 1925.
	£ s. d.	£ s. d.	£ s. d.	£ s. d.	£ s. d.
Sydney Harbour Trust—Towards Construction of Works generally and for the Improvement of the Port	.....	12,145 14 4	12,145 14 4	.....	12,145 14 4
Railways—					
Rolling Stock, to meet additional Traffic Requirements, including Equipment of New Lines, Additions to Railway Lines, Stations, Buildings, and for other purposes; and towards Equipment of Refreshment Rooms ...	627,638 19 5	96,090 10 1	723,729 9 6	27 0 2	723,702 9 4
State Colliery, Lithgow—Development of	46,177 19 9	16,921 19 4	63,099 19 1	11,427 14 0	51,672 5 1
Tramways—					
Additions to Lines, Workshops, Buildings, Rolling-stock, &c.	3,568 17 9	7,483 11 6	11,052 9 3	.....	11,052 9 3
Electrification of Newcastle Tramways	39,662 19 1	3,630 2 11	43,293 2 0	.....	43,293 2 0
Railway Construction—					
Condobolin to Broken Hill	39,633 2 0	27,380 5 4	67,013 7 4	678 12 11	66,334 14 5
Dubbo to Werris Creek	4,161 4 9	64 3 10	4,225 8 7	.....	4,225 8 7
Regent's Park to Cabramatta...	3,193 18 11	198 3 6	3,392 2 5	.....	3,392 2 5
Glenreagh to Dorrigo	36,626 13 9	379 1 7	37,005 15 4	185 0 4	36,820 15 0
Westmead to Castle Hill	4,585 14 8	90 7 4	4,676 2 0	.....	4,676 2 0
Molong to Dubbo	80,447 5 3	3,234 6 6	83,681 11 9	2 12 9	83,678 19 0
Roslyn to Taralga	36,117 16 2	4,350 0 8	40,467 16 10	12 11 11	40,455 4 11
Richmond to Kurrajong	5,874 11 8	3,843 7 8	9,717 19 4	403 13 10	9,314 5 6
Water Supplies—					
Hunter District Water Supply—Amplification	98,427 16 10	6,694 7 7	105,122 4 5	.....	105,122 4 5
Improvements—Sydney Water Supply	119,200 19 8	14,518 19 5	133,719 19 1	118 12 0	133,601 7 1
Sewerage Construction—Metropolitan Sewerage and Stormwater Channels	119,279 13 8	27,910 6 7	147,190 0 3	12 3 2	147,177 17 1
Public Buildings—Mental Hospitals—New Buildings, Improvements, and Additions	.....	2,413 11 4	2,413 11 4	.....	2,413 11 4
Harbours and Rivers—					
Port Kembla Harbour Improvements	2,057 6 8	2,443 16 6	4,501 3 2	.....	4,501 3 2
New Dredging Plant	19,623 10 10	.....	19,623 10 10	.....	19,623 10 10
Manning River Improvements	.....	23 0 0	23 0 0	.....	23 0 0
Electrical—					
Port Kembla Power Station—Additional Plant	747 3 7	8,831 3 1	9,578 6 8	.....	9,578 6 8
Electric Transmission Line—Gerringong and Nowra	735 7 6	10 7 10	745 15 4	.....	745 15 4
Miscellaneous—River Murray Commission—Part Cost of Works to be carried out under the Act	101,127 11 4	13,510 6 0	114,637 17 4	.....	114,637 17 4
Hunter District Water Supply and Sewerage Board—Water Supply—Amplification, Extension of Reticulation, Improvements, and other Works	.....	3,023 19 6	3,023 19 6	73 16 8	2,950 2 10
Public Instruction—Miscellaneous—					
School Buildings, Teachers' Residences and Other Buildings, School and Residence Sites	99,816 7 6	40,000 0 0	139,816 7 6	.....	139,816 7 6
Water Conservation and Irrigation Commission—					
For the Construction of Burrinjuck Dam, Murrumbidgee Canals, and Works generally, Murrumbidgee Irrigation Areas, Purchase of Stock, Assisting Settlers, Payment of Tenant Rights, &c....	40,000 0 0	.....	40,000 0 0	.....	40,000 0 0
River Murray Land Settlement—Cost of Works generally in connection with development (Coomealla Irrigation Area)	10,581 18 5	25 3 2	10,607 1 7	.....	10,607 1 7
To enable the Water Conservation and Irrigation Commission to make Advances to Settlers on the Murrumbidgee Irrigation Areas for development purposes, and to provide for deferred rents and water rates—to be subsequently repaid	5,151 0 0	.....	5,151 0 0	.....	5,151 0 0
Bridges—Sydney Harbour Bridge	78,141 9 6	10,327 10 5	88,468 19 11	.....	88,468 19 11
Total ... ... £	1,622,579 8 8	305,544 6 0	1,928,123 14 8	12,941 17 9	*1,915,181 16 11

* See page 3466.

The Treasury, New South Wales,
Sydney, 5th August, 1925.

C. R. CHAPMAN,
Under Secretary.

R. J. COLVIN,
Accountant.

JOHN T. LANG,
Treasurer

No. 9.

MISCELLANEOUS ACCOUNTS.

STATEMENT of RECEIPTS and PAYMENTS during the Month of July, 1925.

Accounts.	Balances on 30th June, 1925.		Payments during the Month of July, 1925.	Total.	Receipts during the Month of July, 1925.	Balances on 31st July, 1925.	
	Dr.	Cr.				Dr.	Cr.
	£ s. d.	£ s. d.	£ s. d.	£ s. d.	£ s. d.	£ s. d.	£ s. d.
Coal Purchase Suspense Account	50,093 1 0	.....	.....	50,093 1 0	.....	*50,093 1 0	.....
Grain Elevators—Freight Suspense Account...	11,623 15 10	.....	2,489 3 9	14,112 19 7	100 18 2	*14,012 1 5	.....
Metropolitan Water Sewerage and Drainage Board Advance Account (Act No. 50, 1924)	412,000 0 0	.....	188,000 0 0	600,000 0 0	.....	*600,000 0 0	.....
Miners' Accident Relief (Repeal) Act, No. 46, 1916 (*section* 6)	.....	77,000 0 0	.....	77,000 0 0	.....	.....	*77,000 0 0

* See page 3466.

The Treasury, New South Wales,
Sydney, 5th August, 1925.

C. R. Chapman,
Under Secretary.

R. J. Colvin,
Accountant.

JOHN T. LANG,
Treasurer.

No. 10.

BALANCE STATEMENT

SHOWING THE LEDGER BALANCES

AND THE

DISTRIBUTION INTO CASH AND SECURITIES

ON 31st JULY, 1925.

No. 10 BALANCE

Showing the Ledger Balances on the various Accounts of the Government of New South

Reference to Statements of Detail. No.	Page.	HEAD OF ACCOUNT.	Dr. or Cr.	Balances on 31st July, 1925. £ s. d.	£ s. d.
2	3448	Special Deposits Account	Cr.	.....	24,697,778 0 1
		Special Accounts :—			
		Colonial Treasurer's Master in Equity Account...	,,	140,299 8 4	
		Colonial Treasurer's Master in Lunacy Account...	,,	34,778 2 0	
3	3449	Colonial Treasurer's Public Trustee Account ...	,,	626,638 16 3	
		Colonial Treasurer's Prothonotary Account ...	,,	3,927 5 5	
		Colonial Treasurer's Registrar of Probates Account	,,	17,961 9 0	
		Total, Special Accounts	,,		823,605 1 0
		Carried forward	.....	.....£	25,521,383 1 1

STATEMENT.

Wales on the 31st July, 1925, and the distribution of the same into Cash and Securities.

Distribution.		Cash.	Securities.	Total.
		£ s. d.	£ s. d.	£ s. d.
Special Deposits Account—	£ s. d.			
With Bank of New South Wales	17,096,225 17 3			
With Commercial Banking Company of Sydney, Ltd.	2,826,848 2 10	19,923,074 0 1	.....	19,923,074 0 1
	£ s. d.			
With Bank of New South Wales—On Fixed Deposit	1,500,000 0 0			
With Commercial Banking Company of Sydney Ltd.—On Fixed Deposit	1,500,000 0 0	.....	3,000,000 0 0	3,000,000 0 0
Treasury Chest—				
Treasury Fire Insurance Fund—	£ s. d.			
New South Wales Funded Stock (1933)...	31,000 0 0			
New South Wales Funded Stock (1934)...	21,000 0 0			
Commonwealth Government Inscribed Stock (15/12/25)	6,000 0 0	.....	58,000 0 0	58,000 0 0
Treasury Guarantee Fund—				
	£ s. d.			
New South Wales Funded Stock, 60 Vic., No. 32	14,500 0 0			
New South Wales Funded Stock (1933)...	6,000 0 0	.....	20,500 0 0	20,500 0 0
The Union Trustee Company of Australia, Ltd.— New South Wales Funded Stock (1934)		.....	20,000 0 0	20,000 0 0
Elder's Trustee and Executor Co., Ltd.— New South Wales Funded Stock (1930)		.....	20,000 0 0	20,000 0 0
Sundry Deposits Account (Deposits on Tenders)		.....	52,610 0 0	52,610 0 0
Miscellaneous		.....	1,603,594 0 0	1,603,594 0 0
Total Special Deposits Account—Cash and Securities £		19,923,074 0 1	4,774,704 0 0	24,697,778 0 1
Special Accounts—				
With Bank of New South Wales—				
Colonial Treasurer's Master in Equity Account		140,299 8 4	.....	140,299 8 4
Colonial Treasurer's Master in Lunacy Account		34,778 2 0	.....	34,778 2 0
Colonial Treasurer's Public Trustee Account		626,638 16 3	.....	626,638 16 3
Colonial Treasurer's Prothonotary Account		3,927 5 5	.....	3,927 5 5
Colonial Treasurer's Registrar of Probates Account ...		17,961 9 0	.....	17,961 9 0
Total, Special Accounts ... ... £		823,605 1 0	.....	823,605 1 0
Carried forward ... ... £		20,746,679 1 1	4,774,704 0 0	25,521,383 1 1

No. 10. BALANCE

Showing the Ledger Balances on the various Accounts of the Government of New South Wales.

Reference to Statements of Detail. No.	Page.	HEAD OF ACCOUNT.	Dr. or Cr.	Balances on 31st July, 1925. £ s. d.	£ s. d.
		Brought forward... ... ... £	Cr.	.....	25,521,383 1 1
5	3451	Public Works Account	,,	.....	228,632 14 3
9	3462	Miners' Accident Relief (Repeal) Act, No. 46, 1916	,,	.....	77,000 0 0
			Cr.	..... £	25,827,015 15 4
		Less Debit Balances—			
1	3434	Consolidated Revenue Account	Dr.	2,886,345 11 8	
4	3450	Closer Settlement Account...	,,	827,985 12 10	
6	3454	Public Works Account Expenditure Suspense Account	,,	52,189 8 5	
7	3455	General Loan Account	,,	14,918,211 19 7	
8	3461	Loans Expenditure Suspense Account	,,	1,915,181 16 11	
9	3462	Coal Purchase Suspense Account	,,	50,093 1 0	
9	3462	Grain Elevators Freight Suspense Account ...	,,	14,012 1 5	
9	3462	Metropolitan Water Sewerage and Drainage Advance Account, Act No. 50, 1924	,,	600,000 0 0	
				£21,264,019 11 10	
20	3468	*Add* Amounts not transferred to the Treasurer's Public Accounts.—(Details, see page 3468)	,,	1,037,293 19 5	22,301,313 11 3
		Grand Total	Cr.	..... £	3,525,702 4 1

C. R. Chapman,
Under Secretary.

R. J. Colvin,
Accountant.

The Treasury, New South Wales.
Sydney, 5th August, 1925.

STATEMENT—*continued.*

on the 31st July, 1925, and the distribution of the same into Cash and Securities—*continued.*

Distribution		Cash.	Securities.	Total.
		£ s. d.	£ s. d.	£ s. d.
Brought forward ... ... £		20,746,679 1 1	4,774,704 0 0	25,521,383 1 1
Public Works Account— With Bank of New South Wales		228,632 14 3	.....	228,632 14 3
Miners' Accident Relief (Repeal) Act No. 46, 1916		.....	77,000 0 0	77,000 0 0
London Remittance Account—	£ s. d.			
With Bank of New South Wales	2,707,943 9 8			
With Commercial Banking Company of Sydney Ltd....	2,707,937 5 6	5,415,880 15 2	.....	5,415,880 15 2
Total Credit Balances—Cash and Securities £		26,391,192 10 6	4,851,704 0 0	31,242,896 10 6
Debit Balances—				
Consolidated Revenue Account—	£ s. d.			
With Bank of New South Wales	2,570,469 9 9			
With Commercial Banking Company of Sydney Ltd.	315,876 1 11	2,886,345 11 8	....	2,886,345 11 8
Closer Settlement Account— With Commercial Banking Company of Sydney Ltd.		827,985 12 10	....	827,985 12 10
Public Works Account Expenditure Suspense Account— With Bank of New South Wales		52,189 8 5	....	52,189 8 5
General Loan Account—	£ s. d.			
With Bank of New South Wales	12,834,185 14 3			
With Commercial Banking Company of Sydney Ltd.	2,084,026 5 4	14,918,211 19 7	.....	14,918,211 19 7
Loans Expenditure Suspense Account—	£ s. d.			
With Bank of New South Wales	1,702,809 17 11			
With Commercial Banking Company of Sydney Ltd....	212,371 19 0	1,915,181 16 11	.....	1,915,181 16 11
Coal Purchase Suspense Account— With Bank of New South Wales		50,093 1 0	.. ..	50,093 1 0
Grain Elevators Freight Suspense Account— With Bank of New South Wales		14,012 1 5	.. ..	14,012 1 5
Metropolitan Water Sewerage and Drainage Advance Account (Act No. 50, 1924)— With Bank of New South Wales		600,000 0 0	.....	600,000 0 0
Total Debit Balances ... ... £		21,264,019 11 10	.....	21,264,019 11 10
Net Credit Balances ... ... £		5,127,172 18 8	4,851,704 0 0	9,978,876 18 8
Deduct— Amounts not transferred to the Treasurer's Public Accounts—(Details, see page 3468)—	£ s. d.			
With Bank of New South Wales	1,035,645 15 2			
With Commercial Banking Company of Sydney Ltd.	1,648 4 3			
	Dr. £	1,037,293 19 5	.....	1,037,293 19 5
Total Sydney Net Credit Balances—Cash and Securities ... ... *Cr.* £		4,089,878 19 3	4,851,704 0 0	8,941,582 19 3
London Bank Account (*adjusted in Treasury books to 31st May*, 1925) ... ... *Dr.* £		5,415,880 15 2	..... *Dr.*	5,415,880 15 2
Grand Total ... ... £		*Dr.* 1,326,001 15 11	*Cr.* 4,851,704 0 0	*Cr.* 3,525,702 4

JOHN T. LANG,
Treasurer.

No. 11.

MEMORANDUM of PAYMENTS made to 31st July, 1925, by the Bank of New South Wales, on account of the Government of New South Wales, not yet transferred to the Treasurer's Public Account, viz. :—

Service.	Amount.	Total.
	£ s. d.	£ s. d.
Colonial Treasurer's Unpaid Cheque Account	476 16 9	
Imperial Pension Fund	33,523 11 1	
Treasurer's Exchange Account	479 3 3	
Interest on Debentures and Funded Stock	16,212 17 11	
Funded Stock Redemption, 1st June, 1925	5,100 0 0	
Funded Stock Redemption, 30th June, 1925	6,000 0 0	
Commission on payment of Interest on Debentures and Funded Stock ...	388 11 10	
Commission on payment of Debentures	836 10 0	
Government Dockyard, Newcastle, Expenditure Suspense Account	4,080 13 3	
State Bakery, Expenditure Suspense Account	486 13 2	
State Brick and Lime Works, Botany, Expenditure Suspense Account ...	5,121 16 10	
State Brickworks, Homebush, do do	2,514 19 0	
Government Motor Garage, do do	1,795 3 1	
State Metal Quarries, do do	7,599 17 5	
State Timber Yards, Uhr's Point, do do	103,064 1 4	
Building Construction Branch, do do	13,016 6 0	
State Monier Pipe and Reinforced Concrete Works—Expenditure Suspense Account	6,599 7 1	
State Monier Pipe and Reinforced Concrete Works—Expenditure Suspense Account No. 2	10,000 0 0	
N.S.W. State Trawlers—Expenditure Suspense Account	56,653 18 11	
State Sawmills—Craven and Gloucester, Expenditure Suspense Account ...	16,966 15 0	
Murrumbidgee Irrigation Area—Expenditure Suspense Account	268,278 2 7	
Cotton Pool Account	2,521 0 10	
Cotton Pool Account, No. 2	614 9 8	
Water Conservation and Irrigation Commission—Murrumbidgee Irrigation Areas Co-operative Company, Limited (in Liquidation) Guarantee Account	36,447 12 9	
Forestry Commission—Drawing Account	4,125 12 6	
Department of Agriculture—Drawing Account...	11,158 1 9	
Department of Lands—Drawing Account	18,262 0 7	
Main Roads Board—Drawing Account	70,630 17 3	
Department of Public Works—Drawing Account	52,533 1 0	
Sydney Harbour Trust—Drawing Account	241 15 1	
Commissioners of the Government Savings Bank of New South Wales—Migration Drawing Account...	215 0 0	
Prisons Department—Drawing Account...	396 3 3	
Government Grain Elevators—Drawing Account	1,699 10 1	
Railway Commissioners—Drawing Account	277,602 5 11	
Total (see page 3467)	..... £	1,035,645 15 2

MEMORANDUM of PAYMENTS made to 31st July, 1925, by the Commercial Banking Company of Sydney Ltd., on account of the Government of New South Wales, not yet transferred to the Treasurer's Public Account, viz.:—

Service.	Amount.	Total.
	£ s. d.	
Colonial Treasurer's Unpaid Cheque Account	863 14 10	
Labour Department—Drawing Account	616 13 10	
Resumed Properties Department—Drawing Account	167 15 7	
Total (see page 3467)	..... £	1,648 4 3

Summary—	£ s. d.	£ s. d.
Bank of New South Wales	1,035,645 15 2	
Commercial Banking Co. of Sydney Limited	1,648 4 3	
Grand Total (see pages 3466 and 3467)	..... £	1,037,293 19 5

C. R. CHAPMAN, Under Secretary.

R. J. COLVIN, Accountant.

JOHN T. LANG, Treasurer.

The Treasury, New South Wales, Sydney, 5th August, 1925.

SYDNEY:

Printed and Published by ALFRED JAMES KENT, Government Printer, Phillip-street, 5th August, 1925.

Government Gazette

OF THE STATE OF

NEW SOUTH WALES.

PUBLISHED BY AUTHORITY.

[REGISTERED AT THE GENERAL POST OFFICE, SYDNEY, FOR TRANSMISSION BY POST AS A NEWSPAPER.]

No. 105.] FRIDAY, 7 AUGUST. [1925.

REVENUE SUPPLEMENT.

The Revenue Supplement to the Government Gazette No. 104, dated 5th August, 1925, containing accounts and abstracts of revenue, receipts and expenditure during the month ended July, 1925, is no longer published with the Gazette proper as heretofore, but may be obtained on application to the Government Printer.

FORESTRY ACT, 1916.

PROCLAMATION.

(L.S.)

D. R. S. DE CHAIR,
Governor.

I, Sir DUDLEY RAWSON STRATFORD DE CHAIR, the Governor of the State of New South Wales and its Dependencies in the Commonwealth of Australia, with the advice of the Executive Council, in pursuance of the provisions of section 11 (A) of the Forestry Act, 1916, as amended by the Forestry (Amendment) Act, 1924, do, by this my Proclamation, vest in the Forestry Commission of New South Wales, the control and sylvicultural management of the lands described in the Schedule hereto for the term of 99 years from the 1st day of July, 1925, and subject to the conditions set forth in the Memorandum of Agreement of that date, between the said Forestry Commission and the Water Conservation and Irrigation Commission of New South Wales.

THE SCHEDULE.

CENTRAL DIVISION.

MURRUMBIDGEE IRRIGATION AREA; YANKO SHIRE; LAND DISTRICT OF YANKO.

The area of about 15,900 acres within the parishes of Cudgel, Yarangery, Gogeldrie and Dallas, county of Cooper, shown by red tint on the plans attached to the abovementioned Agreement of the 1st July 1925.

[F. 1925-1,180-4; W.C. & I.C. 1925-3,240]

Signed and sealed at Sydney, this sixth day of August, 1925.

By His Excellency's Command,

P. F. LOUGHLIN.

[624] GOD SAVE THE KING!

REVOCATION OF DEDICATION—FORESTRY ACT, 1916.

(L.S.)

D. R. S. DE CHAIR,
Governor.

WHEREAS in pursuance of the provisions of section 19 of the Forestry Act, 1916, resolutions have been passed by both Houses of Parliament that the proposal to revoke the dedication of the hereinafter described lands as a State Forest be carried out: Now, I, Sir DUDLEY RAWSON STRATFORD DE CHAIR, Governor of the State of New South Wales and its Dependencies, in the Commonwealth of Australia, in pursuance of the provisions of the said Act, and with the advice of the Executive Council, do hereby revoke the said dedication.

THE SCHEDULE.

CENTRAL DIVISION.

LAND DISTRICT OF TEMORA CENTRAL; BLAND SHIRE; FORESTRY DISTRICT OF FORBES.

The east block of Bygoo State Forest No. 247, dedicated 10th November, 1916, parish of Ramsay, county of Bourke, embracing an area of 900 acres more or less, being the area within the following boundaries: Commencing at the north-eastern corner of portion 31, parish of Ramsay; and bounded thence by part of the northern boundary of that portion westerly to the south-eastern corner of portion 57; by part of the eastern boundary of that portion northerly to the southern side of the 3-chain road on the south of portion 17, parish of Yithan; by that side of that road easterly to a western boundary of portion 11; by a western, a southern, and a western boundary of that portion southerly, easterly and southerly, and by a line southerly, to the point of commencement.
[F. 1925-1,844]

Signed and sealed at Sydney, this sixteenth day of July, 1925.

By His Excellency's Command,
P. F. LOUGHLIN.

[7417] GOD SAVE THE KING!

REVOCATION OF DEDICATION—FORESTRY ACT, 1916.

(L.S.)
D. R. S. DE CHAIR,
Governor.

WHEREAS in pursuance of the provisions of section 19 of the Forestry Act, 1916, resolutions have been passed by both Houses of Parliament that the proposal to revoke the dedication of the hereinafter described lands as a State forest be carried out: Now, I, Sir DUDLEY RAWSON STRATFORD DE CHAIR, Governor of the State of New South Wales and its Dependencies in the Commonwealth of Australia, in pursuance of the provisions of the said Act, and with the advice of the Executive Council, do hereby revoke the said dedication.

THE SCHEDULE.

EASTERN DIVISION.

LAND DISTRICT OF CARCOAR, LYNDHURST AND WAUGOOLA SHIRES; FORESTRY DISTRICT OF FORBES.

The part of Neville State Forest No. 633, dedicated 31st May, 1918, parishes of Egbert and Neville, county of Bathurst, embracing an area of about 10¾ acres, included within the road shown on plan catalogued R. 15,928-1,603 in the Department of Lands.
[F. 1925-3,375]

Signed and sealed at Sydney, this twenty-ninth day of July, 1925.

By His Excellency's Command,
P. F. LOUGHLIN.

[62] GOD SAVE THE KING!

BANKS AND BANK HOLIDAYS ACT, 1912.

PROCLAMATION.

(L.S.)
D. R. S. DE CHAIR,
Governor.

THE following days and dates are hereby appointed to be observed as Public Holidays in the localities hereunder:—

Wednesday, 19th August, 1925—Illabo Shire.
Thursday, 20th August, 1925—Parkes Municipality.
Wednesday, 26th August, 1925—Illabo Shire.
Wednesday, 9th September, 1925—Burrowa Municipality.
Wednesday, 16th September, 1925—Holbrook Shire.
Friday, 18th September, 1925—Murrumburrah and Young Municipalities.
Wednesday, 23rd September, 1925—Narrabarra Shire.
Wednesday, 14th October, 1925—"A" Riding of Narrabarra Shire.

Signed and sealed at Sydney, this fifth day of August, 1925.

By His Excellency's Command,
C. C. LAZZARINI.

[738] GOD SAVE THE KING!

LOCAL GOVERNMENT ACT, 1919.

PROCLAMATION.

(L.S.)
D. R. S. DE CHAIR,
Governor. 5th August, 1925.

PART XI of the Local Government Act, 1919, is hereby applied to that part of the town of North Gundagai, known as the "Town Improvement District," within Gundagai Shire, with boundaries as notified in Government Gazette No. 37 of 14th March, 1924.
[L.G. 1925-97-62-155]

By His Excellency's Command,
GEORGE CANN.

[441] GOD SAVE THE KING!

LOCAL GOVERNMENT ACT, 1919.

PROCLAMATION.

(L.S.)
D. R. S. DE CHAIR,
Governor. 5th August, 1925.

ORDINANCE No. 30A, as proclaimed in the Government Gazette of 10th December, 1920, is hereby amended by inserting a new clause after Clause 11 as follows:—

Climbing upon a Bridge.

11A. A person shall not climb upon any pier, tower, or other portion of a bridge.
[1925-137-2,049-385]

By His Excellency's Command,
GEORGE CANN.

[7507] GOD SAVE THE KING!

LOCAL GOVERNMENT ACT, 1919.

PROCLAMATION.

(L.S.)
D. R. S. DE CHAIR,
Governor. 5th August, 1925.

I, Sir DUDLEY RAWSON STRATFORD DE CHAIR, Governor of the State of New South Wales, with the advice of the Executive Council, in pursuance of the Local Government Act, 1919, do hereby declare the portion of the Municipality of Merewether, described in Schedule "A" hereto to be a residential district (No. 1—Merewether), and I do hereby prohibit in such district (1) the erection of any building for use for the purposes of the trades, industries, or manufactures which are described in Schedule "B" hereto; (2) the use of any building for any such purposes; and (3) the erection or use of advertisement hoardings.
[L.G. 1925-247-347-318]

By His Excellency's Command,
GEORGE CANN.

GOD SAVE THE KING!

SCHEDULE "A."

Parish of Newcastle, county of Northumberland: Commencing on the high-water mark of the South Pacific Ocean at its intersection with the western side of Reuss-street; and bounded thence by the western side of that street northerly to the southern side of Helen-street; by that side of that street and its prolongation westerly to the eastern side of Frederick-street; by that side of that street southerly to the south-western side of Ridge-street; by that side of that street north-westerly to the south-eastern side of Morgan-street; by that side of that street south-westerly to its intersection with the south-easterly prolongation of the south-western boundary of 35 acres known as The Glebe,—shown on plan catalogued C. 40-730 at Lands Department; by that prolongation south-easterly to the municipal boundary; and by that boundary generally southerly and north-easterly, to the point of commencement,—but excluding the following lands:—

1. That piece or parcel of land in the Municipality of Merewether: Commencing on the eastern side of Frederick-street at its intersection with the southern side of Berner-street; and bounded thence by that side of Berner-street aforesaid easterly, to the western boundary of the Burwood Coal Company's railway; by that boundary of that railway southerly, to the northern side of Coane-

street; by that side of that street westerly, to the eastern side of Frederick-street aforesaid; by that side of that street northerly, to the point of commencement.

2. All that piece or parcel of land situate in the Municipality of Merewether, parish of Newcastle, county of Northumberland, being part of the land more particularly described in registered book 978, number 643: Commencing on the eastern side of Frederick-street at the most northerly corner of 2½ perches, as shown on plan catalogued R. 13,671-1,603 at Lands Department, being land dedicated as a public road by notification in Government Gazette of 18th July, 1919; and bounded thence by part of the eastern side of Frederick-street, bearing 355 degrees 46 minutes 20·1 links; thence by a line bearing 85 degrees 46 minutes 2 chains 12·5 links; thence by a line bearing 194 degrees 17 minutes 1 chain 5·4 links; thence by a line bearing 265 degrees 46 minutes 1 chain 36·9 links to the eastern corner of the said 2½ perches; and thence by the north-eastern boundary of that land bearing 327 degrees 58 minutes 90·4 links, to the point of commencement,—having an area of 28½ perches or thereabouts and said to be in the possession of the Hunter District Water and Sewerage Board.

3. All that piece or parcel of land situate in the Municipality of Merewether, parish of Newcastle, county of Northumberland: Commencing at the intersection of the boundary of the 100 feet reservation from high-water mark of the South Pacific Ocean with the eastern boundary of James Mitchell's, now E. C. Merewether's, 949 acres; and bounded thence by part of the eastern boundary of that portion, which forms part of the Merewether Municipal boundary, bearing 359 degrees 19 minutes 24 chains 8 19/100th links; thence by lines bearing 157 degrees 24 minutes 68 68/100th links, 96 degrees 32 minutes 7 chains 29 9/10th links, 138 degrees 34 minutes 3 chains 14 5/10th links, 169 degrees 31 minutes 6 chains 92 7/10th links, 199 degrees 24 minutes 5 chains 86 6/10th links, 227 degrees 16 minutes 3 chains 43 2/10th links, 140 degrees 28 minutes 80 1/10th links, 230 degrees 28 minutes 6 chains 88 links, 245 degrees 45 minutes 1 chain 43 4/100th links, to the point of commencement,—and containing an area of 18 acres 2 roods 6¾ perches.

SCHEDULE "B."

Prohibited Buildings Trades, &c.

Buildings for the purposes of the following trades, industries, or manufactures:—Trades, businesses, or manufactures declared to be noxious within the meaning of the Noxious Trades Act, 1902, and also the following:—Bottle depots, lime and cement works or depots, iron and brass foundries, iron works, monumental masonry works, sawmills, flour mills, timber yards, factories, chemical works, steam laundries, ice works, livery stables, tanneries, brick works, pipe works, potteries, soap works, tile works, marine dealer, or any dealer in old wares. [2437]

LOCAL GOVERNMENT ACT, 1919.

GLEN INNES MUNICIPALITY AND SEVERN SHIRE—PROPOSED ALTERATION OF BOUNDARIES.

A PROPOSAL has been received to alter the boundaries of Glen Innes Municipality and Severn Shire by taking the parts of the former described in the Schedule hereto and adding them to the latter.

A period of one month from the date of this notice will be allowed for either Council or fifty (50) electors of either area, or any number, being not less than one-third of the electors enrolled in respect of either of the parts of Glen Innes Municipality proposed to be transferred, to lodge with the Minister written objections.

[L.G. 1925-204-318-199]

J. J. FITZGERALD,
Minister.

Department of Local Government,
Sydney, 7th August, 1925.

SCHEDULE.

That part of the Municipality of Glen Innes: Commencing at the eastern boundary of the Municipality of Glen Innes at the intersection of a line along the middle of Beardy Waters with the northern boundary of the parish of Stonehenge, county of Gough; and bounded thence by a line along part of that boundary of that parish generally westerly to the easternmost corner of portion 332; by a line along the northern boundary of that portion and portions 239, 93, 94 and 90 of the said parish, and portions 8, 139, and part of 83, parish of Clifton, to the western boundary of the municipality aforesaid, and by boundaries of that municipality generally southerly, easterly and northerly, to the point of commencement.

That part of the Municipality of Glen Innes: Commencing on the western boundary of the Municipality of Glen Innes at the intersection of a line along the middle of Furracabad Creek with the southern boundary of the parish of Yarraford, county of Gough; and bounded thence by part of that boundary of that parish generally easterly to the eastern boundary of the municipality, and by the boundaries of the municipality generally northerly, westerly and southerly, to the point of commencement. [481]

LOCAL GOVERNMENT ACT, 1919.

LANE COVE MUNICIPALITY—PROPOSED ABOLITION OF WARDS.

A PROPOSAL has been made that the division into Wards of the Municipality of Lane Cove be abolished.

A period of one month from date of this notice will be allowed for the Council, or any elector of the Municipality, to make written representation to the Minister with regard to the proposal, or for one hundred or more of the electors of the Municipality, by petition, to request the Governor to remit to a poll of electors of the whole Municipality the question whether such abolition shall be carried out.

[L.G. 1925-236-473-279]

J. J. FITZGERALD,
Minister.

Department of Local Government,
Sydney, 7th August, 1925.

[584]

---

[753] Premier's Department,
Sydney, 7th August, 1925.

HIS Excellency the Governor directs it to be notified that he has, under the provisions of section 16 of the Constitution Act, 1902, issued, with the advice of the Executive Council, Instruments under the Great Seal to Messrs. Thomas James Tyrrell and Edward Crawford Magrath, summoning them to the Legislative Council of New South Wales.

JOHN T. LANG.

---

[751] Premier's Department,
Sydney, 7th August, 1925.

HIS Excellency the Governor, with the advice of the Executive Council, has appointed

Mr. Clement Jones as a Member of the Royal Commission of Inquiry into the question of the safe working of the coal and shale mines of New South Wales, in place of Mr. Robert A. Harle, who resigned his seat on the ground of ill health.

JOHN T. LANG.

---

[752] Premier's Department,
Sydney, 7th August, 1925.

HIS Excellency the Governor, with the advice of the Executive Council, has approved of the appointment of

Mr. Emil R. Voigt as Private Secretary to the Representative of the Government in the Legislative Council.

JOHN T. LANG.

---

[713] Department of Labour and Industry,
Sydney, 30th July, 1925.

SHEARERS' ACCOMMODATION ACT, 1901.

HIS Excellency the Governor, with the advice of the Executive Council, has been pleased to appoint the undermentioned members of the Police Force to be Inspectors to carry out the provisions of the Shearers' Accommodation Act, 1901, in the districts specified in connection with their respective names.

J. M. BADDELEY.

Constable John Cairns Conway; Station—Marsden; Police Districts—Wyalong, Grenfell and Forbes.
Constable James Albert Townsend; Station—Wanaaring; Police District—Bourke.

APPOINTMENTS.

HIS Excellency the Governor, with the advice of the Executive Council, has approved of the following appointments:—

Chief Secretary's Department.

Constable Leslie Patterson, of Gunbar, to be Assistant Inspector of Fisheries for New South Wales, in pursuance of the provisions of the Fisheries (Amendment) Act, 1910,—as from 3rd July, 1925.

Department of the Attorney-General and of Justice.

Mr. Frederick Willis Stevenson, Accounts Clerk, Central Police Office, Sydney, to act as Clerk of Petty Sessions, Narrabri, vice Mr. H. H. Farrington and pending permanent arrangements,—from the 28th July, 1925; also to act as District Registrar in Bankruptcy at Narrabri (to act only at such times as the Police Magistrate is unable to perform the duty), Registrar of Births, Deaths and Marriages for the District of Narrabri at Narrabri, Registrar of the District Court, Narrabri, and Registrar of the Court of Review at that place under the Land and Income Tax Assessment Act, 1895, and Regulations thereunder,—from the same date.

Mr. Roy Mitchell Stewart, Assistant Clerk of Petty Sessions, Inverell, to act as Clerk of Petty Sessions, Inverell, during the absence of Mr. C. C. Vindin, on leave,—from the 23rd July, 1925; also to act as Registrar of Births, Deaths and Marriages for the District of Inverell at Inverell,—from the same date.

THE undermentioned members of the Police Force to be Inspectors under the Liquor Act, 1912, for the Licensing Districts preceding their names, from the dates specified:—

Newcastle—Inspector John Ramsay, vice Inspector Robert Edgar Hood, transferred,—from 2nd July, 1925.

Penrith—Sergeant Michael Farrell, vice Sergeant A. E. Ginbert, on leave,—from 1st July, 1925.

Berrima—Sergeant George Phillip Vogele, vice Sergeant H. J. Leggatt, on leave,—from 6th July, 1925.

THE undermentioned members of the Police Force to be Sub-inspectors under the Liquor Act, 1912, for the Licensing Districts preceding their names from the dates specified:—

Metropolitan—Sergeant Claude Wilfred Hibberd,—from 6th July, 1925.

Newcastle—Sergeant Richard Pestell, vice Sergeant R. G. R. Young, transferred,—from 9th June, 1925.

Gulgong—Sergeant Edgar John Williams,—from 1st July, 1925.

THE undermentioned members of the Police Force to exercise within the Licensing Districts preceding their names the authority conferred by section 63 (1) of the Liquor Act, 1912, from the dates specified:—

Hay—Constable Leslie Patterson,—from 3rd July, 1925.

Manning River—Constable Arthur Thomas Williams, from 1st July, 1925.

JOHN T. LANG, Premier.

---

[758] Department of the Attorney-General and of Justice,
Sydney, 6th August, 1925.

HIS Excellency the Governor, with the advice of the Executive Council, has been pleased to appoint

William Thomas Coyle, Esquire, K.C., to act as a District Court Judge and Chairman of Quarter Sessions for the State of New South Wales, from the 9th to the 29th August, 1925, both dates inclusive, and to authorise him to exercise jurisdiction in the Western District during the period mentioned.

E. A. McTIERNAN.

TRUSTEE—TRUNDLE SCHOOL OF ARTS

Mr. William Medcalf has been appointed a trustee of the land held for the purposes of a School of Arts at Trundle, in lieu of Messrs. T. Carey, F. W. Gibson and J. H. Arthur, whose offices have been declared vacant.

TOM MUTCH,
Minister of Public Instruction.

---

[718] Department of Agriculture,
Stock and Brands Branch,
Sydney, 7th August, 1925.

COMMONS REGULATION ACT, 1898.

HIS Excellency the Governor, with the advice of the Executive Council, has been pleased to appoint the undermentioned persons as Trustees of the Common stated, to hold office until 31st December, 1927, in accordance with the provisions of the Commons Regulation Act, 1898:—

Yantabulla—Messrs. William Bailie, Henry James Mooring, John Rushton, Robert Sandford, Robert William Sandford.

[Papers—Commons 1925-502-2]

W. F. DUNN,
Minister for Agriculture.

APPOINTMENTS.

Department of Agriculture.

I HEREBY appoint the undermentioned persons to be Permit Inspectors under section 14A of the Pastures Protection Act:—

COROWA.

Constable John William Allen, Wahgunyah; Messrs. Charles Thomas Crosthwaite Sanger, South Wangamong; George Vivian Cope, Berrigan.
[S.B. 1924-483]

IVANHOE.

Mr. A. W. Frost, Secretary, Pastures Protection Board, Mossgiel.
[S.B. 1924-483]

TENTERFIELD.

Mr. Henry Stewart, Deepwater.
[S.B. 1924-483]

THE UPPER HUNTER.

Mr. Arthur Hawkesbury Hall, Brooklyn, Scone.
[S.B. 1924-483]

W. F. DUNN.

---

[733] Department of Labour and Industry,
Sydney, 28th July, 1925.

EARLY CLOSING (AMENDMENT) ACT, 1900.

PUBLIC NOTICE.

I HEREBY notify that, in accordance with the vote of a majority of those voting at a poll held on the 22nd day of July, 1925, under the provisions of section 3 of the Early Closing (Amendment) Act, 1900, in the Country Shopping District of JAMBEROO, the closing times for all shops, except shops mentioned in Schedule One to the Early Closing Act, 1899, and in the Schedule to the Saturday Half-Holiday Act, 1910, shall be as follow:—

On Saturday	One o'clock.
On Friday	Ten o'clock.
On the four other week-days ...	Six o'clock.

In accordance with the provisions of section 2 of the Early Closing (Amendment) Act, 1910, the closing times for all poulterers' shops situate within the said district shall be:—

One o'clock in the afternoon of Wednesday.
Ten o'clock in the evening of Saturday.
Six o'clock in the evening on the four other week-days.

J. M. BADDELEY,
Minister.

---

[734] Department of Labour and Industry,
Sydney, 28th July, 1925.

EARLY CLOSING (AMENDMENT) ACT, 1900.

PUBLIC NOTICE.

I HEREBY notify that, in accordance with the vote of a majority of those voting at a poll held on the 18th day of July, 1925, under the provisions of section 3 of the Early Closing (Amendment) Act, 1900, in the Country Shopping District of GRIFFITH, the closing times for all shops, except shops mentioned in Schedule One to the Early Closing Act, 1899, and in the Schedule to the Saturday Half-Holiday Act, 1910, shall be as follow:—

On Wednesday	One o'clock.
On Saturday	Ten o'clock.
On the four other week-days ...	Six o'clock.

J. M. BADDELEY,
Minister.

[719] Chief Secretary's Department,
Sydney, 7th August, 1925.

HIS Excellency the Governor, with the advice of the Executive Council, has been pleased, in pursuance of the provisions of the Motor Traffic Act, No. 5 of 1909, to amend in the following manner the Regulations for Motor Traffic.

C. C. LAZZARINI.

REGULATIONS FOR MOTOR TRAFFIC.

Clause 5A of Schedule "F" of the Regulations for Motor Traffic, as published in the Government Gazette No. 34 of 7th March, 1924, is hereby amended by inserting next after the word "registered" in the second line of the proviso to such clause the words "in any State in the Commonwealth of Australia."

BIRDS AND ANIMALS PROTECTION ACT, 1918.

OPEN SEASON.

AN open season, in pursuance of the Birds and Animals Protection Act, 1918, has been declared as under, viz.:—

Until 5th September, 1925, inclusive, in respect of opossums, for the parish of Leigh, county of Fitzroy, within the Pastures Protection District of Grafton, exclusive of any State Forest which may be situate within such parish.

C. C. LAZZARINI,
[743] Chief Secretary.

BIRDS AND ANIMALS PROTECTION ACT, 1918.

REVOCATION OF OPEN SEASONS.

OPEN season declared in Government Gazette No. 85 of 19th June, 1925, in respect of kangaroos and scrub wallabies until the 15th August, 1925, for the Pastures Protection District of Narrabri, exclusive of any State Forest which may be situate within such district, is hereby revoked and cancelled.

Open season declared in Government Gazette No. 100 of 24th July, 1925, in respect of kangaroos, from 1st to 31st August, 1925, both days inclusive, for the Pastures Protection District of Coonabarabran, with exception of that part of the county of White, and any State Forest which may be situate within such district, is hereby revoked and cancelled.

C. C. LAZZARINI,
[731] Chief Secretary.

---

[755] Sydney, 7th August, 1925.

FISHERIES ACTS.—RENEWAL OF LEASES.

APPROVAL has been given for the renewal of the Oyster Culture Leases specified hereunder, for a term of five years in each instance, at the rentals specified, subject to the right of the holder of each lease to a further renewal, after due application, for an additional period of five years, at a rental to be determined in conformity with section 12 (33B) of the Fisheries (Amendment) Act, 1910.

C. C. LAZZARINI.

SCHEDULE.

*No. 10,489, George Barclay; about 3 a. 1 r., at Clarence River (plan cat. No. C. 125-8); rental rate, £1 5s. per acre; total annual rental, £4 1s., from 4th August, 1925.

No. 10,669, George Peter Engel; about 1 a. 1 r. 5 p., at Port Stephens (plan cat. No. P. 692-36); rental rate, £1 per acre; total annual rental, £1 6s., from 7th September, 1925.

*Lease No. 10,489 is subject to the following special conditions:—

1. Payment of the rent, which was deferred during the first three years of the first term of the lease, shall be made by proportionate additions to the rent for each of the remaining years of its terms.

2. The lease may not be sold or transferred to any person other than an approved returned soldier.

[725] Sydney, 21st July, 1925.

AMENDMENT OF BOUNDARIES OF AN OYSTER CULTURE LEASE.

THE amendment of the boundaries of W. R. Mallinson's Oyster Culture Lease No. 12,382 at Hawkesbury River, to embrace the ground within the lines indicated in blue on the existing plan of the lease catalogued H. 388-41, the rental payable on the lease remaining unaltered namely £1 6s. per annum, has been approved by the Governor-in-Council.

C. C. LAZZARINI.

[727] Sydney, 21st July, 1925.

NOTIFICATION OF GRANTING OF AN OYSTER CULTURE LEASE.

IT is hereby notified that a lease, for the purpose of oyster culture, of the lands specified in the Schedule hereunder has been granted to the undermentioned person.

The lease is subject to the Fisheries Acts and the Regulations thereunder, and to the special conditions set out at the foot of the Schedule.

C. C. LAZZARINI.

SCHEDULE.

No. 13,314 (average lands), to Francis Norman Christian, of Uranga, situated at Bellinger River, frontage 400 yards (plan cat. No. B. 121-21), six years from 21st July, 1925; annual rental, £4—under section 12 (33) Fisheries (Amendment) Act, 1910 (Fisheries Act, 1902).

Special Conditions.

1. It is a condition of this lease that, under Regulation 63 made under the abovementioned Acts, the whole or any part of the land comprised therein may be resumed at any time without compensation for any public purpose or for the granting therover of a Special Lease under the Crown Lands Acts.

2. The stones in the retaining wall are not to be removed, disturbed or injured in any way, and only oysters on the outside of the exterior stones shall be removed.

3. Should the District Engineer of the Public Works Department consider that the stability of the retaining wall in the leased area has been impaired in any way by the lessee, he shall direct the local Inspector of Fisheries to order the immediate forfeiture of the lease as well as any rent which may have been paid in advance.

4. The leased area is to be properly marked on the wall at each end by notice-boards erected at the expense of the lessee.

5. Should it be found necessary to add stones to or take stones away from the leased area of wall for public purposes, notice of one month will be given the lessee, but no compensation is to be paid for such interference with his lease other than a reduction of rental.

6. Should it be found neccessary to dredge near or deposit dredging on, or in the vicinity of, the leased area, no compensation will be paid for any injury caused thereby other than a remission of such proportion of the rental as may be deemed equitable by the Minister.

7. No cultivation shall be placed on the leased area other than that approved by the local Inspector of Fisheries.

[726] Sydney, 21st July, 1925.

NOTIFICATION OF GRANTING OF OYSTER CULTURE LEASES.

IT is hereby notified that leases, for the purpose of oyster culture, of the lands specified in the Schedule hereunder have been granted to the undermentioned persons.

The leases are subject to the Fisheries Acts and the Regulations thereunder, and to the special conditions set out at the foot of the Schedule.

C. C. LAZZARINI.

SCHEDULE.

No. 13,170 (average lands), to James Settree, of Davistown, situated at Brisbane Water, frontage 105 yards (plan. cat. No. B. 121-40), fifteen years from 1st January, 1925; annual rental, £1 2s.—under section 12 (33) Fisheries (Amendment) Act, 1910 (Fisheries Act, 1902).

No. 13,266 (average lands), to Richard Bambery, Forrest Bambery, and Francis Michael Bambery, of Fingal Head, situated at Tweed River, frontage 100 yards (plan cat. No. T 82-1), fifteen years from 1st December, 1924; annual rental, £1—under section 12 (33) Fisheries (Amendment) Act, 1910 (Fisheries Act, 1902).

No. 13,270 (average lands), to Francis Michael Bambery, of Fingal Head, situated at Tweed River, frontage 212⅔ yards (plan cat. No. T. 81-1), fifteen years from 1st January, 1925; annual rental, £2 4s.—under section 12 (33) Fisheries (Amendment) Act, 1910 (Fisheries Act, 1902).

No. 13,335 (average lands), to Francis Norman Christian, of Urunga, situated at Bellinger River, frontage 200 yards (plan cat. No. B 122-21), fifteen years from 21st July, 1925; annual rental, £2—under section 12 (33) Fisheries (Amendment) Act, 1910 (Fisheries Act, 1902).

No. 13,336 (average lands), to Thomas Patrick Donoghue, of Huka, situated at Clarence River, frontage 200 yards (plan cat. No. C. 196-8), fifteen years from 21st July, 1925; annual rental, £2—under section 12 (33) Fisheries (Amendment) Act, 1910 (Fisheries Act, 1902).

No. 13,353 (average lands), to Arthur Kennedy, of Panbula, situated at Panbula River, frontage 100 yards (plan cat. No. P. 238-98), fifteen years from 1st March, 1925; annual rental, £1—under section 12 (33) Fisheries (Amendment) Act, 1910 (Fisheries Act, 1902).

No. 13,363 (average lands), to Charles Severs, of Jiggamy via Panbula, situated at Panbula River, frontage 100 yards. (plan cat. No. P. 240-98), fifteen years from 1st April, 1925; annual rental, £1 5s.—under section 12 (33) Fisheries (Amendment) Act, 1910 (Fisheries Act, 1902).

*No. 13,097 (inferior lands), to Cecil Uriah Albert Sutton, of Omrah, Wright-road, Drummoyne, situated at Khappinghat Creek, frontage 400 yards (plan cat. No. K. 22-32), five years from 21st July, 1925; annual rental, £2—under section 12 (33B) Fisheries (Amendment) Act, 1910 (Fisheries Act, 1902).

*No. 13,312 (inferior lands), to Thomas Herbert Wollard, of Panbula, situated at Panbula River, frontage 300 yards (plan cat. No. P. 241-98), five years from 21st July, 1925; annual rental, 15s.—under section 12 (33B) Fisheries (Amendment) Act, 1910 (Fisheries Act, 1902).

*No. 13,349 (inferior lands), to Albert Nordstrom, of Cuttagee, situated at Cuttagee Lake, frontage 200 yards (plan cat. No. C. 11-87), five years from 21st July, 1925,; annual rental, £1—under section 12 (33B) Fisheries (Amendment) Act, 1910 (Fisheries Act, 1902).

*No. 13,364 (inferior lands)) to Thomas Hall, of Wonboyn, via Eden, situated at Wonboyn River, about 4 a. 1 r. 4 p. (plan cat. No. W. 58-105), five years from 21st July, 1925; annual rental, £2 3s.—under section 12 (33B) Fisheries (Amendment) Act, 1910 (Fisheries Act, 1902).

*No. 13,367 (inferior lands), to William George Day, of Greig's Flat, Panbula, situated at Panbula River, about 1 r. 18 p. (plan cat. No. P. 243-98), five years from 21st July, 1925; annual rental, 10s.—under section 12 (33B) Fisheries (Amendment) Act, 1910 (Fisheries Act, 1902).

*No. 13,385 (inferior lands), to Frederick William Masters, of Macquarie-street, Taree, situated at Manning River, frontage 200 yards (plan cat. No. M. 370-31), five years from 21st July, 1925; annual rental, £1—under section 12 (33B) Fisheries (Amendment) Act, 1910 (Fisheries Act, 1902).

*No. 13,408 (inferior lands), to Leslie Henry Parker Ibbotson, of Pindimar, situated at Port Stephens, frontage 200 yards (plan cat. No. P. 1,183-36), five years from 21st July, 1925; annual rental, £1—under section 12 (33B) Fisheries (Amendment) Act, 1910 (Fisheries Act, 1902).

*No. 13,412 (inferior lands), to Henry James Netherclift, of Port Macquarie, situated at Hastings River, about 1 a. 1 r. 32 p. (plan cat. No. H. 142-27), five years from 21st July, 1925; annual rental, £1 9s.—under section 12 (33B) Fisheries (Amendment) Act, 1910 (Fisheries Act, 1902).

Special Conditions.

1. It is a condition of these leases that under Regulation 63, made under the abovementioned Acts, the whole or any part of the land comprised therein may be resumed at any time without compensation for any public purpose or for the granting thereover of a Special Lease under the Crown Lands Acts.

*2. No oysters may be removed from Oyster Leases Nos. 13,097, 13,312, 13,349, 13,364, 13,367, 13,385, 13,408, and 13,412 during the first year of their term. If any such lease be renewed for a further term of five years it shall be subject to redetermination of rental during the ninth or any later year for a further (third) term of five years.

---

[754] The Treasury, New South Wales, Sydney, 27th July, 1925.

SPECIAL DEPOSITS ACCOUNTS ACT, 1911.

IT is hereby notified that, in pursuance of the provisions of section 2, subsection (1) (*a*) of the Special Deposits Accounts Act, 1911, the proceeds of sales of produce, &c., from the Psychiatric Clinic, Broughton Hall, shall be paid into the Special Deposits Account designated "Mental Hospitals, Generally, Farm and Garden Account," and that, in terms of subsection (2) of the said section, there shall be paid out of such Account any expenditure in connection with the farm or garden of such Hospital.

JOHN T. LANG,
Colonial Treasurer.

PUBLIC WATERING PLACES ACT, 1900.

CURBAN WELL.

Gilgandra Shire.

IT is hereby notified, that the establishment of that part of Curban Well, P.W.P. No. 693, notified in the Government Gazette No. 156, p. 5547, of 12th October, 1910, specified in the Schedule below is hereby revoked pursuant to the abovenamed Act.
[Papers P. 1925-396]

M. M. FLANNERY,
Minister for Public Works.

Department of Public Works,
Sydney, 31st July, 1925.

THE SCHEDULE.

County of Gowen, parish of Callangoan, containing an area of 30¼ acres. The Crown Lands within the following boundaries: Commencing at a point on the western boundary of portion 59, bearing 360 degrees and distant 3 chains from its south-western corner; and bounded by part of the western, the northern and the eastern boundary of that portion northerly, easterly and southerly; by that prolongation easterly, of the southern boundary of the said portion 3 chains; by a line north to its intersection with the north-eastern boundary of the land now included in P.W.P. 693; by that boundary northwesterly to its intersection with a line parallel to and rectangularly distant 6 chains 50 links northerly from the northern boundary of portion 59; by that parallel line west to its intersection with a line parallel to and rectangularly distant about 12 chains 85 links westerly from the western boundary of the said portion; by that parallel line south about 13 chains 50 links; and by a line south-easterly, to the point of commencement. [445]

NOTIFICATION OF RESUMPTION OF LAND UNDER THE PUBLIC WORKS ACT, 1912.

SO much of the land hereunder described as is Crown land is hereby appropriated, and so much thereof as is private property is hereby resumed for a certain authorised work, namely, the construction of a bridge across Sydney Harbour from Dawes Point to Milsons Point, and is vested in the Minister for Public Works as Constructing Authority for the purposes of the Sydney Harbour Bridge Act, 1922.

Dated this fifth day of August, 1925.

D. R. S. DE CHAIR,
Governor.

By His Excellency's Command,

M. M. FLANNERY,
Minister for Public Works.

DESCRIPTIONS OF LAND REFERRED TO.

All that piece or parcel of land situate in the Municipality of North Sydney, parish of Willoughby, county of Cumberland, and State of New South Wales, being the whole of the land comprised in Certificates of Title, volume 1,177, folio 75, and volume 1,884, folio 96; Commencing on the northern shore of Port Jackson at the westernmost corner of 3 perches comprised in Certificate of Title, volume 1,884, folio 96; and bounded thence on the north-west by the north-western boundary of that land bearing 31 degrees 41 minutes 9 feet 6 inches; thence generally on the west by the generally western boundary of the land comprised in the said Certificate of Title, volume 1,177, folio 75, being lines bearing successively 31 degrees 39 minutes 124 feet 1 inch, 64 degrees 39 minutes 30 feet, 334 degrees 39 minutes 91 feet 1 inch and 347 degrees 39 minutes 100 feet 4 inches; thence on the north by the southern side of Eastern Wharf road bearing 102 degrees 19 minutes 172 feet 11 inches; thence on the east by lines along the shores of Port Jackson forming part of the eastern boundary of the land comprised in the aforesaid Certificate of Title, volume 1,177, folio 75, and the eastern boundary of the 4¾ perches of land comprised in Certificate of Title, volume 1,884, folio 96, bearing successively 170 degrees 56 minutes 316 feet 9 inches, 167 degrees 30 minutes 19 feet 4 inches and 169 degrees 20 minutes 21 feet 11½ inches; and thence generally on the south by lines along the shores of Port Jackson forming the generally southern boundaries of the land comprised in the said Certificates of Title, volume 1,884, folio 96, and volume 1,177, folio 75, bearing successively 253 degrees 32 minutes 44 feet 0½ inch, 257 degrees 57 minutes 14 feet 8¾ inches, 266 degrees 3 minutes 19 feet 5 inches, 269 degrees 5 minutes 20 feet 4¾ inches, 276 degrees 37 minutes 18 feet 2 inches, 288 degrees 9 minutes 12 feet 11½ inches, 273 degrees 46 minutes 3 feet 1½ inches, 295 degrees 15 minutes 5 feet 10 inches, 275 degrees 26 minutes 13 feet 4½ inches, 311 degrees 51 minutes 58 feet 9½ inches, 297 degrees 37 minutes 11 feet, 292 degrees 34 minutes 27 feet 2 inches, 290 degrees 54 minutes 14 feet 2½ inches, 320 degrees 29 minutes 5 feet 4 inches, 339 degrees 54 minutes 12 feet 11¼ inches, 316 degrees 48 minutes 9 feet 9½ inches, and 301 degrees 27 minutes 14 feet 4½ inches, to the point of commencement,—having an area of 1 acre 1 rood 34¾ perches or thereabouts, and said to be in the possession of the Sydney Ferries Ltd.

All that piece or parcel of land situate in the parish of Willoughby, county of Cumberland, and State of New South Wales, being part of the land comprised in Certificate of Title, volume 1,110, folio 230: Commencing on the northern side of Eastern Wharf road at the southernmost corner of 22¼ perches resumed by Gazette of 5th September, 1924; and bounded thence on the west by the eastern side of that resumption bearing 14 degrees 54 minutes 107 feet 8½ inches; thence on the north by part of the southern side of a lane 14 feet wide bearing 72 degrees 52 minutes 192 feet 1¾ inches; thence on the east and again on the north by an eastern boundary and a northern boundary of land comprised in Certificate of Title, volume 1,110, folio 230, bearing respectively 162 degrees 52 minutes 18 feet 2½ inches, and 78 degrees 30 minutes 55 feet 9 inches; thence on the east by part of the western boundary of land comprised in Certificate of Title, volume 3,637, folio 155, bearing 162 degrees 52 minutes 78 feet 6½ inches to the northern shore of Port Jackson; thence generally on the south-east by lines along that shore bearing successively 264 degrees 7 minutes 1 foot 7 inches, 259 degrees 28 minutes 17 feet 5½ inches, 253 degrees 55 minutes 13 feet 11¾ inches, 251 degrees 53 minutes 13 feet 11¾ inches, 248 degrees 19 minutes 13 feet 9 inches, 246 degrees 57 minutes 13 feet 9 inches, 245 degrees 53 minutes 13 feet 10 inches, 244 degrees 31 minutes 13 feet 10 inches, 240 degrees 6 minutes 13 feet 11¾ inches, 237 degrees 24 minutes 13 feet 11¾ inches, 234 degrees 8 minutes 13 feet 11½ inches, 232 degrees 8 minutes 13 feet 11½ inches, 230 degrees 13 minutes 13 feet 5½ inches, 228 degrees 7 minutes 13 feet 5½ inches, 224 degrees 46 minutes 13 feet 10¼ inches, 221 degrees 24 minutes 13 feet 10¼ inches and 219 degrees 52 minutes 1 foot 5½ inches to its intersection with the northern side of Eastern Wharf road; and thence on the south by part of that side of that road bearing 282 degrees 19 minutes 114 feet 8¼ inches, to the point of commencement,—having an area of 2 roods 34½ perches or thereabouts, and said to be in the possession of W. L. and F. L. Langdon.
[Br. 1925-2,063] [712]

NOTIFICATION OF RESUMPTION OF LAND UNDER THE PUBLIC WORKS ACT, 1912.

SO much of the land hereunder described as is Crown land is hereby appropriated, and so much thereof as is private property is hereby resumed for a certain authorised work, namely, the construction of a 48-inch main pipe from Pipe Head to Ryde, in connection with the supply of water to the City of Sydney and its suburbs, and is vested in the Minister for Public Works as Constructing Authority.

Dated this seventh day of July, 1925.

D. R. S. DE CHAIR,
Governor.

By His Excellency's Command,

M. M. FLANNERY,
Minister for Public Works.

DESCRIPTION OF LAND REFERRED TO.

All that piece or parcel of land situate within the Municipality of Ermington and Rydalmere, parish of Field of Mars, county of Cumberland, and State of New South Wales, being part of lot 3 section A of the Vineyard Estate and also part of land comprised within Deed Regd. Book 1,211 No. 821 and containing an area of 1 rood 19-1/3 perches or thereabouts: Commencing at a point bearing successively 179 degrees 48 minutes 45 seconds 1,057 feet 5 inches and 245 degrees 56 minutes 50 seconds 600 feet from the south-eastern corner of 3 roods 5·7 perches resumed for the supply of water to the City of Sydney and its suburbs by notification in Government Gazette No. 654, dated 15th December, 1903, and is shown on plan catalogued Ms. 2,160 Sy. at the Department of Lands, Sydney; and bounded thence on the north-east by a line bearing 335 degrees 56 minutes 50 seconds 23 feet; thence on the north-west by lines bearing successively 245 degrees 56 minutes 50 seconds 26 feet 8¼ inches and 229 degrees 11 minutes 30 seconds about 165 feet to the high-water mark of Parramatta River as defined by plan catalogued Ms. 867 Sy. at the Department of Lands, Sydney; thence on the south-west by part of that high-water mark bearing south-easterly about 140 feet; thence on the south-east by a line bearing 49 degrees 11 minutes 30 seconds about 110 feet; and thence again on the north-east by a line bearing 335 degrees 56 minutes 50 seconds 109 feet, to the point of commencement,—and said to be in the possession of the Two Bays Nurseries and Orchard Company Proprietary Limited.

All bearings relative to the magnetic meridian.
[Misc. 1925-2,528]

(This notification is in lieu of that published in Government Gazette No. 100 of 24th July, 1925.)
[756]

[757] Department of Public Works,
Sydney, 5th August, 1925.

SWANPOOL DRAINAGE UNION.

IT is hereby notified, that a General Meeting of Members of the above Union, will be held at the School of Arts, Kempsey, at 11 a.m., on Saturday, 15th August, 1925, for the purpose of electing Directors (not fewer in number than three, nor more than seven), and two Auditors, as required by section 81 of the Water Act, 1912.

M. M. FLANNERY,
Minister for Public Works.

[746] Department of Public Works,
Sydney, 5th August, 1925.

BELMORE DRAINAGE UNION.

IT is hereby notified, that a General Meeting of Members of the above Union, will be held at the School of Arts, Kempsey, at 11.30 a.m., on Saturday, 15th August, 1925, for the purpose of electing Directors (not fewer in number than three, nor more than seven), and two Auditors, as required by section 81 of the Water Act, 1912.

M. M. FLANNERY,
Minister for Public Works.

---

[700] Department of Public Instruction,
Sydney, 31st July, 1925.

NEW PUBLIC SCHOOL.

IT is hereby notified, for general information, in accordance with the provisions of the 34th section of the Public Instruction Act of 1880, that it is proposed to establish a Public School at

TYLDESLEY.

TOM MUTCH,
Minister of Public Instruction.

---

[261] Department of Public Instruction,
Sydney, 7th July, 1925.

NEW PUBLIC SCHOOL.

IT is hereby notified, for general information, in accordance with the provisions of the 34th section of the Public Instruction Act, 1880, that it is proposed to establish a Public Infant School at

MATRAVILLE SOLDIERS' SETTLEMENT.

TOM MUTCH,
Minister of Public Instruction.

---

[749] Water Conservation and Irrigation Commission,
Sydney, 6th August, 1925.

ROWENA BORE WATER TRUST, OREEL No. 1 BORE WATER TRUST, COLLYMANGLE BORE WATER TRUST.

WEDNESDAY, the 30th September, 1925, has been appointed the date for the election of two Trustees of each of the abovenamed Trusts, and the Offices of the Trusts at Collarenebri the polling-places.

H. H. DARE,
Commissioner.

[W.C. & I.C. 1925-10,232. 10,233, 10,234]

---

[721] Industrial Registrar's Office,
Sydney, 7th August, 1925.

THE following Award of the Court, made in exercise of the powers conferred upon it by section 14 of the Industrial Arbitration Act, 1912, has this day been published as part of the Industrial Gazette for August, 1925, in accordance with the provisions of the Act and the Regulations thereunder.

Copies of the Award are obtainable from the Government Printer, Sydney, at the price mentioned (postage added), upon request, quoting the particulars stated hereunder, and the date of publication.

A. M. WEBB,
Industrial Registrar.

Hospital Employees (Royal Alexandra Hospital for Children) Award (Variation), No. 4,465. 3d.

NOTICE UNDER REAL PROPERTY ACT.

APPLICATIONS by the undermentioned have been made to bring the lands respectively described under the provisions of the Real Property Act. Caveats may be lodged on or before the respective dates mentioned:—

7TH OCTOBER, 1925.

No. 26,460. William Shaw Thomas and James Stowwell Taylor, 10 p., includ. Nos. 241 and 243 Elizabeth-st., Sydney.

11TH SEPTEMBER, 1925.

No. 24,519. Joseph Lees, George Albert Lees, Johannes Adam Lees, Jacob Lees, Mary Ann Coleman Rebecca Booth, Emma Marshall, Sarah Ann Reid, and Perpetual Trustee Company (Limited), 1,061 a. 0 r. 10 p., front. Back Ck., and 603 a. 0 r. 5 p., adjoin. Bowylie, on road from Morumbateman to Lake George, Gundaroo.

No. 24,966. Harriet Elizabeth Roberts, 8¾ p., includ. No. 111 Phillip-st., Waterloo.

No. 26,158. William Charles Wentworth, 449 a. 2 r. 15 p. on Flagstaff-rd. and Kully Bay, Lake Illawarra, 155 a. 3 r. 31 p. on Unanderra and Shellharbour rds., 93 a. 3 r. 17 p., on Military-rd. and the Pacific Ocean, 82 a. 3 r. 24½ p. on Unanderra and Flagstaff rds., and 1 a. 3 r. 30 p. on Unanderra-rd., near Port Kembla.

No. 26,549. Caroline Holmberg, 15¼ p., lot 18, sec. B, Murray and Russell's Subdn., Francis-st., Manly.

No. 26,656. Amelia Clifton, 28¼ p., cor. Liverpool-rd. and Jacobs-st., Bankstown.

No. 26,735. Tanner and Peters Limited, 2 r. 4¼ p., cor. St. Hilliers rd. and North-parade, Muny. Auburn.

No. 26,771. Samuel Goldstein, 24¾ p., includ. No. 20 Bourke-st., Redfern.

No. 26,816. James Matthew Hughes. 1 r. 14¼ p., includ. Myalba, Eric-st., Northbridge.

Diagrams delineating these lands may be inspected at the Land Titles Office, Sydney.

W. G. H-WILLIAMS,
Registrar-General.

7th August, 1925. [741]

---

[720] Office of the Railway Commissioners,
Sydney, 28th July, 1925.

IT is hereby notified, for the information of the public, that the lands described in the Schedule hereto are, with the consent of His Excellency the Governor, dedicated under section 81 of the Public Works Act, 1912, as public highways.

JAMES FRASER,
O. W. BRAIN,
Constructing Authority.

SCHEDULE.

All that piece or parcel of land situate in the Shire of Boomi parish of Bunarba county of Benarba and State of New South Wales being part of portion 3 Commencing at the north-eastern corner of portion 3 and bounded thence by part of the eastern boundary of that portion bearing 178 degrees 55 minutes 609·69 links to the northern boundary of the Moree to Mungindi Railway thence by part of that railway boundary bearing 254 degrees 17 minutes 103·35 links thence by a line bearing 358 degrees 55 minutes 635·80 links to the northern boundary of the aforesaid portion thence by part of that portion boundary bearing 88 degrees 55 minutes 100 links to the point of commencement be the said several dimensions all a little more or less containing an area of 2 roods 19¼ perches or thereabouts being part of reference number 135 on the proclaimed plan and book of reference of the Moree to Mungindi Railway.

Also all that piece or parcel of land situate in the portion Shire parish county and State aforesaid Commencing at a point on the eastern boundary of portion 3 bearing 178 degrees 55 minutes and distant 842·22 links from the north-eastern corner of that portion and bounded thence by lines as follow bearing 254 degrees 17 minutes 103·35 links 358 degrees 55 minutes 77·51 links to the southern boundary of the Moree to Mungindi Railway thence by part of that railway boundary bearing 74 degrees 17 minutes 103·35 links to the eastern boundary of portion 3 thence by part of that portion boundary bearing 178 degrees 55 minutes 77·51 links to the point of commencement be the said several dimensions all a little more or less containing an area of 12¼ perches or thereabouts being part of reference number 135 on the proclaimed plan and book of reference of the Moree to Mungindi Railway.

---

[729] Office of the Railway Commissioners,
Sydney, 29th July, 1925.

IT is hereby notified, for the information of the public, that the lands described in the Schedule hereto are, with the consent of His Excellency the Governor, dedicated under section 81 of the Public Works Act, 1912, as public highways.

JAMES FRASER,
O. W. BRAIN,
Constructing Authority.

SCHEDULE.

All that piece or parcel of land situate in the Shire of Urana parish of Butherwa county of Urana and State of New South Wales being part of portion 56 Commencing at the intersection of the eastern boundary of portion 56 with the north-western boundary

of the Lockhart to Clear Hills Railway being a point bearing 359 degrees 23 minutes 20 seconds and distant 109·36 links from the south-eastern corner of portion 56 and bounded thence by part of the aforesaid railway boundary bearing 224 degrees 23 minutes 24 seconds 300·72 links to the southern boundary of the aforesaid portion thence by part of that portion boundary bearing 243 degrees 29 minutes 20 seconds 305·62 links thence by a line bearing 44 degrees 23 minutes 24 seconds 689·50 links to the eastern boundary of portion 56 thence by part of that portion boundary bearing 179 degrees 23 minutes 20 seconds 141·42 links to the point of commencement be the said several dimensions all a little more or less containing an area of 1 rood 39 perches or thereabouts being part of reference number 104 on the proclaimed plan and book of reference of the Lockhart to Clear Hills Railway.

GOVERNMENT TRAMWAYS.

Curl Curl to Freshwater Tramway.

Notice of Confirmation of Plan and Book of Reference

WITH reference to the notice of the Constructing Authority, dated the 26th May, 1925, relative to the taking of certain lands required for the purpose of constructing a tramway from Curl Curl to Freshwater, and to make and complete certain works and conveniences in connection therewith: Notice is hereby given that, no valid objection having been made to the taking of the lands required for the said tramway, or to the erection of the said works, the said plan and book of reference have been duly confirmed by His Excellency the Governor, with the advice of the Executive Council, in accordance with the Public Works Act, 1912.

Dated at Sydney, this fourth day of August, 1925.

(L.S.) O. W. BRAIN,
A. D. J. FORSTER,
Constructing Authority.

The Common Seal of the Railway Commissioners for New South Wales hath been hereunto affixed, in the presence of,—

W. Jno. Morris,
Secretary.

[739]

[728] Sydney, 7th August, 1925.

APPLICATIONS FOR LEASES FOR OYSTER CULTURE.

IT is hereby notified that the undermentioned persons have applied to lease for Oyster Culture the portions of land described hereunder opposite their respective names.

Objections may be lodged at the Fisheries Branch, Chief Secretary's Department, within thirty days of the date of this notice against the leasing of any of the portions. If interference with a hauling ground is alleged, a statutory declaration by a licensed fisherman must be submitted to the effect that the area has been hauled during the preceding twelve months.

E. B. HARKNESS,
Under Secretary.

No. 13,480, by Charles Lockton, situated at Hastings River, fronting portion No. 54 of 25 acres, and being identical with expired Oyster Lease No. 6,293, parish of Macquarie, county of Macquarie, frontage 400 yards.

No. 13,507, by Isaac Lloyd, situated at Mooney Mooney Creek, Hawkesbury River, offshore, adjoining the northern and eastern boundaries of Oyster Lease No. 13,405, parish of Cowan, county of Northumberland, area about 2 acres.

CO-OPERATION, COMMUNITY SETTLEMENT, AND CREDIT ACT, 1923.

Co-operative Ammonia Company Limited.

IT is hereby notified that I have this day registered the abovenamed Society as a Trading Society under the above Act, with limited liability, and have issued to it a certificate of incorporation.

The said Society was formerly registered under the Companies Act, 1899, under the name of the "Co-operative Ammonia Company Limited."

Dated at Sydney, this thirtieth day of July, 1925.

(L.S.) T. WAITES,
Deputy Registrar of Co-operative Societies.

[714]

CO-OPERATION, COMMUNITY SETTLEMENT, AND CREDIT ACT, 1923.

The Boolaroo Co-operative Society Limited.

IT is hereby notified that I have this day registered the abovenamed Society as a Trading Society under the above Act, with limited liability, and have issued to it a certificate of incorporation.

The said Society was formerly registered under the Building and Co-operative Societies Act, 1901, under the name of "The Boolaroo Co-operative Society Limited."

Dated at Sydney, this fifth day of August, 1925.

(L.S.) T. WAITES,
Deputy Registrar of Co-operative Societies.

[757]

CO-OPERATION, COMMUNITY SETTLEMENT, AND CREDIT ACT, 1923.

The Jamberoo Co-operative Dairy Society Limited.

IT is hereby notified that I have this day registered the abovenamed Society as a Rural Society under the above Act, with limited liability, and have issued to it a certificate of incorporation.

The said Society was formerly registered under the Companies Act, 1899, under the name of "The Jamberoo Co-operative Dairy Company Limited."

Dated at Sydney, this sixth day of August, 1925.

(L.S.) T. WAITES,
Deputy Registrar of Co-operative Societies.

[759]

CO-OPERATION, COMMUNITY SETTLEMENT AND CREDIT ACT, 1923.

The Lane Cove Starr-Bowkett Building Co-operative Society Limited

IT is hereby notified that I have this day registered the abovenamed Society as a Building Society under the above Act, with limited liability, and have issued to it a certificate of incorporation.

The said Society was formerly registered under the Building and Co-operative Societies Act, 1901, under the name of "The Lane Cove Starr-Bowkett Society."

Dated at Sydney, this sixth day of August, 1925.

(L.S.) T. WAITES,
Deputy Registrar of Co-operative Societies.

[760]

The thirty-first day of July, 1925.

BY virtue of the authority vested in me by the District Courts Act, 1912, I hereby appoint Mr. Archibald Macdonald to be Bailiff at Maclean of the District Court holden at Grafton, vice Mr. David Daniels.

W. H. MOCATTA,
Judge.

[748]

METROPOLITAN WATER, SEWERAGE AND DRAINAGE BOARD.

NOTICE is hereby given that the sewers as described below have been completed and are now available for house connections:—

Burwood: Commencing at Board Contract 1,197 s/o 1,364 in Cheltenham-road at a point about 237 links southerly from Princes-street and about 36 links westerly from the eastern boundary of Cheltenham-road; thence along Cheltenham-road to a dead end southerly 339·8 links (s/o 41,497, Contract 1,703).

Leichhardt: Commencing at existing manhole Contract 243B in private property about 140 links northerly from O'Neill-street and 370 links easterly from Grove-street; thence westerly through private property a distance of 73·7 links to a dead end in private property about 132 links northerly from O'Neill-street and 295 links easterly from Grove-street (s/o 41,499, Contract 1,633).

Strathfield: Commencing from a manhole Board Contract 1,616 in private property being about 240 links north of Liverpool-road and about 550 links west of Eve-street; thence 50 links easterly through private property to a dead end about 240 links north of Liverpool-road and about 500 links west of Eve-street (Contract 1,647).

Vaucluse: Commencing from existing Sewer Board Contract 1,401, s/o 2,679 in private property facing Wharf-road about 240 links north-west of the intersection of Wharf-road and Hopetoun-avenue to 161 links westerly through private property to a dead end (s/o 41,420, Contract 1,632).

Willoughby: Line 1: Commencing from Board Contract 1,534 in Lyle-street about 150 links southerly from McClelland-street; thence northerly along Lyle-street 235 links to McClelland-street; thence westerly along northern side of McClelland-street 383 links to about 235 links easterly from Tyneside-avenue; thence northerly through private property 363 links to rear of property fronting Tyneside-avenue; thence westerly through said property 319 links to western side of Tyneside-avenue; thence southerly along Tyneside-avenue 90 links to about 260 links northerly from McClelland-street.

Line 2: Commencing from Line 1 in McClelland-street; thence westerly along northern side of McClelland-street crossing Tyneside-avenue 821 links to about 115 links easterly from Warrane-road; thence northerly through rear of property fronting eastern side of Warrane-road 525 links.

Line 3: Commencing from Line 1 in Tyneside-avenue about 345 links northerly from McClelland-street; thence northerly along western side of Tyneside-avenue 161 links.

Line 4: Commencing from Line 1 in Lyle-street at McClelland-street; thence northerly along western side of Lyle-street 295 links (Contract 1,686).

North Sydney: Commencing from existing manhole Government Contract 168 at junction of Eaton and Rawson streets; thence south-westerly and southerly along Rawson-street 245 links to a dead end (s/o 41,455, Contract 1,631).

North Sydney: Commencing at existing dead end Board Contract 1,631, s/o 41,111 in private property opposite The Nook avenue; thence westerly through private property a distance of 130 links to a dead end in private property about 208 links southerly from Eaton-street and 142 links easterly from Alfred-street (s/o 41,474, Contract 1,631).

THOMAS ROSEBY,
Secretary.

4th August, 1925. [724]

Metropolitan Water, Sewerage and Drainage Board,
Sydney, 13th July, 1925.

NOTICE TO LAY SERVICE PIPES.

NOTICE TO THE OWNERS OF TENEMENTS AND PREMISES IN—

Bankstown: Bouvardia-street, from existing main to Punchbowl-road (61,153).

Granville: Unwin-street, from Ashton-street to Derby-street (61,177).

Strathfield: The Crescent, from existing main to Rochester-street (61,166).

And the various private streets, lanes, courts and alleys opening thereunto.

THE main pipe in the said street having been laid down, the owners of all tenements and premises situated at above, are hereby required on or before the seventh day of August next, to cause a proper pipe and stop-cocks to be laid, so as to supply water from the main pipe to such tenements and premises.

THOMAS ROSEBY,
[293] Secretary.

Metropolitan Water, Sewerage and Drainage Board,
Sydney, 21st July, 1925.

NOTICE TO LAY SERVICE PIPES.

NOTICE TO THE OWNERS OF TENEMENTS AND PREMISES IN—

Hornsby Shire: Trebor-road, from Hawkesbury-road to Fisher-avenue (80,623).

Ku-ring-gai Shire: Fox Valley road, from existing main southerly 254 yards (80,626).

Warringah Shire: Pittwater-road, from Narrabeen Lagoon north and north-easterly 5,415 yards; Bay View road, from Pittwater-road to Darley-street; Vineyard-street, from Pittwater-road westerly 318 yards; Bungan-street, from Bay View road southerly 78 yards; Mona-street, from Bay View road south-easterly 112 yards; Darley-street, from Pittwater-road south-easterly 374 yards; Darley-street, from Pittwater-road north-westerly 288 yards; Blythlea-street, from Darley-street to Polo-street; Hill-street, from Pittwater-road to Warriewood-avenue; Warriewood-avenue, from Vineyard-street south-easterly 1,862 yards (80,565).

Auburn: Percy-street, from North-parade to Rawson-street (61,172); Auburn-road, from existing main to Mount Auburn road; Mount Auburn road, from Auburn-road to Graham-street (61,169).

Balmain: Alfred-street, from existing main to Croydon-street (61,175).

Bexley: Minorca-street, from Ellerslie-road north-easterly 168 yards (61,161); Chamberlain-road, from existing main north-westerly 146 yards (61,174); Beaconsfield-street, from existing main to Verdun-street (61,160).

Canterbury: Lilian-street, from existing main to unnamed street; unnamed street, from Lilian-street to Anglo-road (61,138).

Drummoyne: Gartfern-street, from Great North road north-westerly 151 yards (61,165).

Granville: Campbell's Hill road, from Rawson-street southerly 771 yards (61,180).

And the various private streets, lanes, courts, and alleys opening thereunto.

THE main pipe in the said streets having been laid down, the owners of all tenements and premises situated at above, are hereby required on or before the fourteenth day of August next, to cause a proper pipe and stop-cocks to be laid, so as to supply water from the main pipe to such tenements and premises.

THOMAS ROSEBY,
[468] Secretary.

HUNTER DISTRICT WATER SUPPLY AND SEWERAGE BOARD.

NOTICE TO LAY SERVICE PIPES.

NOTICE to the owner, occupier or mortgagee (as the case may be) of tenements and premises situated in—

Waratah: Astley-street, from Shelley-street southerly; Astley-street West, from Astley-street westerly to end of street; Valencia-street, from end of existing watermain northerly to Newcastle-street.

Newcastle: Bruce-street, from Macquarie-street to Kemp-street; Kemp-street, from Bruce-street to Corlette-street; Parkway-avenue, from Brooks-street south-easterly 120 yards.

New Lambton: William-street, from Bridge-street to Royal-street.

Hamilton: Parkway-avenue, from Everton-street to Veda-street.

Stockton: Griffiths-street, from end of existing water-main southerly 143 yards to end of street.

THE main pipe in the said streets having been laid down, the owner, occupier or mortgagee (as the case may be) of all tenements and premises situated as above is hereby required, on or before the 18th September, 1925, to cause a proper pipe and stop-cocks to be laid, so as to supply water from the main pipe to such tenements and premises.

ALFRED E. FRY,
Board's Offices, Newcastle, Secretary.
5th August, 1925. [744]

HUNTER DISTRICT WATER SUPPLY AND SEWERAGE BOARD.

NOTICE TO LAY SERVICE PIPES.

NOTICE to the owner, occupier or mortgagee (as the case may be) of tenements and premises situated in—

East Maitland: Morpeth-street, from end of existing watermain north-easterly 36 yards.

Cessnock Shire (South Cessnock): Sixth-street, from end of existing watermain to McFarlane-street; McFarlane-street, from Sixth-street to Fifth-street; Fifth-street, from Jeffries-street to McFarlane-street; McFarlane-street, from Fifth-street to Oliver-street.

Cessnock Shire (Cessnock): Church-street, from end of existing watermain north-westerly to 1¼ chains past Guest-street; McGrane-street, from Allandale-street to Lightfoot-street; Lightfoot-street, from Church-street to Guest-street.

Cessnock Shire (Kitchener): Richmond-street, from Heddon-street to Neath-street; Neath-street, from Richmond-street to Aberdare-street; Aberdare-street, from Neath-street southerly 55 yards to lane.

THE main pipe in the said streets having been laid down, the owner, occupier or mortgagee (as the case may be) of all tenements and premises situated as above is hereby required, on or before the 18th September, 1925, to cause a proper pipe and stopcocks to be laid so as to supply water from the main pipe to such tenements and premises.

ALFRED E. FRY,
Board's Offices, Newcastle, Secretary.
5th August, 1925. [745]

DEPARTMENT OF PUBLIC WORKS—TENDERS FOR LEASING.

TENDERS will be received up to 2 p.m. on the date specified for the undermentioned. Tenderers to state what rental they are prepared to offer, or the lowest sum for which they will work the Watering Place with the privelege of retaining the collections authorised by Regulation. Envelopes containing tenders must be addressed to the President, Tender Board, Public Works Department, Sydney, and have legibly endorsed upon the face thereof the name of the Public Watering Place for which tender is submitted. Tenders must be accompanied by a deposit of £5, and should specify the names and addresses of two proposed sureties. The Department does not bind itself to accept any tender.

The lease will be subject to the provisions of the Public Watering Places Act, 1900, and the Regulations thereunder. The lessee may cultivate the tenant's lease and any improvements which he may effect in the shape of clearing and burning-off timber may be considered in his favour should he tender for a new lease at the expiration of his term.

Copies of the Act, Regulations, conditions of lease, and agreement may be seen, and further information and form of tender may be obtained from the Local District Works Office, or from the Department of Public Works, Sydney.

10TH AUGUST, 1925.

Keilor Tank, 640 acres, road Cultowa to Jacob's Well, Hay District. Term of lease to be for 5 years from 1st September, 1925.

M. M. FLANNERY.

DEPARTMENT OF PUBLIC WORKS—TENDERS FOR WORKS.

TENDERS will be received up to 2 p.m. on the dates specified for the undermentioned works. Envelopes containing tenders must be addressed to the President, Tender Board, Public Works Department, Sydney, and have legibly endosed upon the face thereof the name of the work for which tender is submitted. The Government does not bind itself to accept the lowest or any tender.

Specifications and plans of all works may be seen in Contractor's Room, Public Works Department, Sydney, in addition to the other places mentioned.

Plans will be supplied at the rate of 5s. for each sheet, and specifications at 5s. per copy. Payment to be made to Accountant of Department. For Architectural Works, plans only may be purchased.

10TH AUGUST, 1925.

Queanbeyan Water Supply—Construction of Gravitation and Service Mains, Reticulation, and Service Reservoir.

West Maitland Court-house Building—Repairs and Painting. (Specification, &c., at Court-house, West Maitland; and Public Works Office, Newcastle.)

Michelago Police Station—Repairs, Painting, &c. (Specification, &c., at Police Station, Michelago; and District Works Office, Goulburn.)

Cootamundra District Hospital—Installation of Electric Light. (Specification, &c., at District Works Office, Cootamundra.)

Cessnock Court-house—Repairs, Painting, &c. (Specification, &c., at Court-house, Cessnock; and Public Works Office, Newcastle.)

Wilberforce Police Station—Renewals, Repairs and Painting. (Specification, &c., at Police Station, Wilberforce; and Court-house, Windsor.)

17TH AUGUST, 1925.

Sydney Water Supply, Lupton Dam—Supply and delivery of petrol-driven locomotive (Specification, &c., at Department of Public Works, Melbourne).

Jerangle Police Station—Erection of New Laundry and Bath-room, New Verandah Floor, Repairs, Painting, &c. (Specification, &c., at Police Station, Jerangle; and District Works Office, Goulburn.)

24TH AUGUST, 1925.

Corowa Water Supply—Supply and Erection of Pumping Machinery, Crane and Gantries.

31ST AUGUST, 1925.

Port Kembla Electricity Supply—Nowra Transmission Line—Manufacture, Supply and Delivery of Substation Transformers.

Camden District Hospital—Erection of Recreation Room, &c., for Nurses. (Specification, &c., at Police Station, Camden.)

Port Kembla—Erection of New Weatherboard Cottage. (Specification, &c., at Public Works Office, Wollongong.)

Casino Police Buildings—Repairs, Painting, &c. (Specification, &c., at Court-house, Casino; and District Works Office, Lismore.)

Orange Police Station—Additions, Repairs and Renovations. (Specification, &c., at Court-house, Orange; and District Works Office, Bathurst.)

14TH SEPTEMBER, 1925.

Bridge over Cook's River at General Holmes' Drive—Manufacture, Supply and Delivery of Electrical Equipment, Machinery and Metal Work for Bascule Bridge. (Specification, &c., at Departments of Public Works, Melbourne and Adelaide; and Public Works Office, Newcastle. Contract No. 1.)

Bridge over Cook's River at General Holmes' Drive (Contract No. 2)—Receipt at site and Erection of Electrical Equipment, and Metalwork for Steel Bascule Span, Steel Towers, Machinery, &c., &c.; also Construction of Reinforced Concrete Piers, Abutments, Approach Spans, Embanked Approaches, &c., &c. (Specification, &c., at Departments of Public Works, Melbourne and Adelaide; and Public Works Office, Newcastle).

21ST SEPTEMBER, 1925.

Barren Jack Hydro-electric Development—Supply and Delivery of Material and Apparatus for a complete Communication System.

Port Kembla Electricity Supply—Kiama-Nowra Transmission Line—Manufacture, Supply and Delivery of Insulators for a Pressure of 33,000 Volts.

Port Kembla Electricity Supply—Kiama-Nowra Transmission Line Substations—Manufacture, Supply and Delivery of Metering Equipment.

Barren Jack Hydro-electric Development—Substations—Manufacture, Supply and Delivery of Metering Equipment.

M. M. FLANNERY.

PUBLIC SCHOOL TENDERS.

TENDERS, plainly endorsed and addressed to the Under Secretary, Department of Education, Sydney, will be received up till 2 p.m. on the date mentioned for the works specified below. Full particulars on tender forms and those bound with the Specifications.

TOM MUTCH,
Minister for Education.

20TH AUGUST, 1925.

Ashfield South (fresh)—New W.C.'s, &c. (Plans, &c., at Head Office.)

TENDERS FOR SUPPLY OF TIMBER.

FRESH Tenders, plainly endorsed and addressed to the Under Secretary, Department of Education, Sydney, will be received up till 2 o'clock p.m., on 20th August, 1925, for the supply and delivery of Red Island Cedar to the Education Department's Furniture Workshops.

Tender forms and full particulars at the Department of Education, Sydney, and Furniture Workshops, Moore-street, Drummoyne

TOM MUTCH,
[750] Minister for Education.

NEW SOUTH WALES GOVERNMENT RAILWAYS AND TRAMWAYS.

TENDERS will be received at the office of the Railway Commissioners, Bridge-street, Sydney, until 12 noon on the dates shown for the services specified:—

12th August, 1925.

For Manufacture and Supply of Anchor Structures for electrification, Erskineville to Sydenham. Plans 8s. 6d.; specifications 2s. 6d. each from Engineer-in-Chief for Existing Lines, Bridge-street, Sydney.

19th August, 1925.

For Manufacture and Supply of Eight (8) Main Line Carriages (M.F.X.), to specification No. 992, copies of which with drawings are obtainable from Chief Mechanical Engineer, Wilson-street, Redfern, at standard charges.

For the Exclusive Right of Advertising on the Railway Bridge crossing Church-street, Parramatta. Full particulars as to space available, &c., obtainable from Publicity and Advertising Manager, Public Works Buildings, Bridge-street, Sydney.

For Manufacture and Supply of Thirty (30) Bogie Louvred Vans to specification No. 995. Copies of specifications and drawings from Chief Mechanical Engineer, Wilson-street, Redfern at standard charges.

For Manufacture of Uniform Clothing.

For Supply of Uniform Caps and Oilskin Clothing.

For Purchase of 50 Tons of Scrap Copper Tube Plates and Firebox Plates on hand at Clyde Stores.

Tender forms and further particulars from Comptroller of Stores, Wilson-street, Newtown

26th August, 1925.

For Supply of Two (2) 50 K.V.A. Transformers to specification No. 722, price 2s. 6d. each, from Chief Electrical Engineer, 61 Hunter-street, Sydney.

For Supply of Hand-Dressed Ironbark Poles delivered on trucks as under:—

700—30 feet long, 11 inches diameter at base, 7½ inches at top.

300—30 feet long, 13 inches diameter at base, 7½ inches diameter at top.

50—32 feet long, 17 inches diameter at base, 9 inches diameter at top.

400—35 feet long, 12 inches diameter at base 7½ inches diameter at top.

200—35 feet long, 14 inches diameter at base, 7½ inches diameter at top.

Tender forms, &c., from Chief Electrical Engineer, 61 Hunter-street, Sydney.

2nd September, 1925.

For Supply of two (2) 250 K.V.A. Transformers for Sutherland Sub-station to Specification No. 724, price 2s. 6d. each, from Chief Electrical Engineer, 61 Hunter-street, Sydney.

For Supply of 25 "P" Tram Cars to specification No. 733, price with drawings £5, or without drawings 10s.

For Supply of Fifty (50) No. 9 Type Bogie Trucks to specification No. 732, price with drawings £2, without drawings 5s.

Specifications and drawings from Chief Electrical Engineer, 61 Hunter-street, Sydney.

9th September, 1925.

For the Supply and Erection of One (1) Electric Travelling Jib Crane for White Bay Power-house to specification No. 711, obtainable from Chief Electrical Engineer's Office, 61 Hunter-street, Sydney. Price, first copy, 5s.; subsequent copies, 2s. 6d. each.

For Supply of Three (3) 100 K.V.A. Single-phase Transformers to specification No. 726, price 2s. 6d. each, from Chief Electrical Engineer, 61 Hunter-street, Sydney.

23rd September, 1925.

For Supply of Four (4) Feed Water Meters for White Bay Power-house, to specification No. 718. Price 2s. 6d. each, from Chief Electrical Engineer, 61 Hunter-street, Sydney.

7th October, 1925.

For Supply and Erection of 20,000 K.W. Turbo Alternator for White Bay Power-house, to specification No. 719, from Chief Electrical Engineer, 61 Hunter-street, Sydney; price, £1 per copy.

21st October, 1925.

For Supply of one (1) Two-ton Industrial Electric Elevating Truck to Tramway Stores, Randwick, to Specification No. 723, price 2s. 6d. each, from Chief Electrical Engineer, 61 Hunter-street, Sydney.

For Supply and Erection of One (1) Five-ton Electric Overhead Travelling Crane for Gordon-avenue Workshops, Newcastle, to specification No. 714, price 5s. per copy, from Chief Electrical Engineer, 61 Hunter-street, Sydney.

11th November, 1925.

For Supply of One (1) five-ton 3-motor Electric Overhead Travelling Crane, span 56 feet 2 inches, for Iron and Steel Foundry, Eveleigh. Copies of specifications from Chief Mechanical Engineer, Wilson-street, Redfern, price 5s. first copy; subsequent copies 2s. 6d.

16th December, 1925.

For Ten (10) 1,800 K.V.A. Single-phase 50-cycle Transformers to specification No. 720, price 5s. from Chief Electrical Engineer, 61 Hunter-street, Sydney.

All tenders to be properly endorsed. No tender necessarily accepted. Make cheques payable "Railway Commissioners." Any tender unaccompanied by deposit, as provided in conditions of contract, will be rejected.

W. J. MORRIS, Secretary.

---

[17] Water Conservation and Irrigation Commission, Sydney, 29th July, 1925.

WATER ACT, 1912.

(As amended by subsequent Acts.)

"BAMA IRRIGATION TRUST."

Notification of proposal for the part construction, part acquisition, and part utilisation of Works of Irrigation, and the constitution of a Trust for maintaining, administering, and extending such works.

PURSUANT to section 31 of the Water Act, 1912, as amended by subsequent Acts, and to the Irrigation Act, 1912–1924, I, Henry Harvey Dare, by virtue of the power in this behalf delegated to me by the Water Conservation and Irrigation Commission, and of all other powers me hereunto enabling, do hereby notify that it is proposed to partly construct, partly acquire, and partly utilise the works of irrigation referred to in the proposal hereto, and to constitute a Trust for maintaining, administering, and extending such works, to be called and known as the Bama Irrigation Trust, in accordance with the particulars set forth in the proposal hereto, that is to say:—

The Proposal.

(a) *Description of the purpose for which it is proposed to constitute the Trust:*—To utilise for irrigation purposes the water which may be pumped from the Murray River by an equitable distribution of the water in the channels amongst the several holdings within the District (subject to the right which is reserved to the Water Conservation and Irrigation Commission to limit or stop pumping operations at any time should such Commission consider it necessary to do so in the public interest), and to prevent, by means of the levee, the inundation of the holdings within the district by flood waters from the Murray River.

(b) *Plan and description of the works and of the land, whether covered with water or not, proposed to be taken or acquired for the purposes of such works, and of their cost or estimated cost:*—

BAMA IRRIGATION TRUST—*continued.*

(i) *Plan of the works and of the land:—*

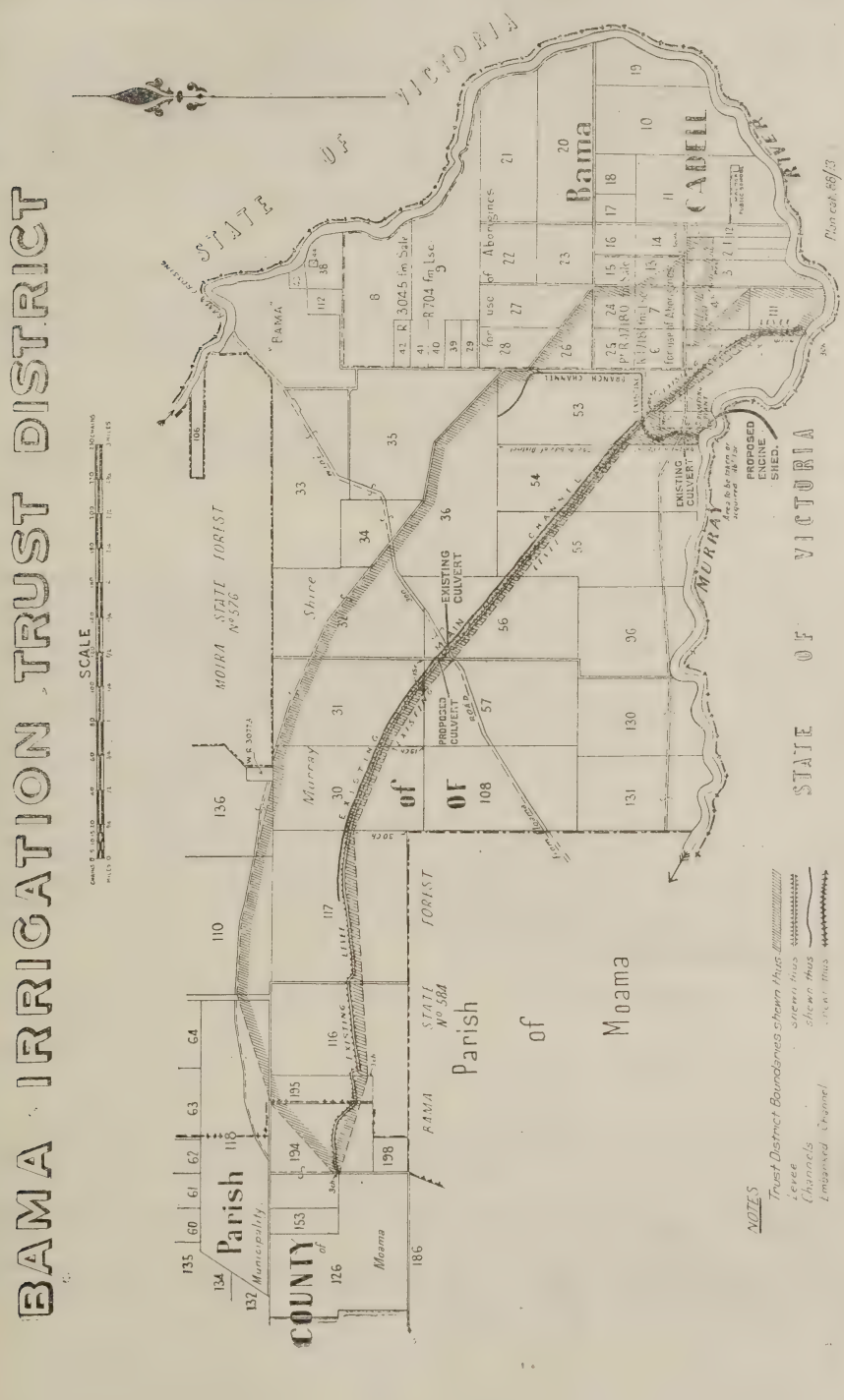

BAMA IRRIGATION TRUST.—*continued.*

(ii) *Description of the works :—*

The existing works to be acquired and utilised consist of a levee, a pumping plant situated on the bank of the Murray River, channels, and minor works incidental thereto.

The works proposed to be constructed consist of an engine shed, a culvert, and minor works incidental thereto.

The existing levee commences on the bank of the Murray River within portion 111, parish of Bama, county of Cadell, near its south-western corner, and runs in a generally north-westerly direction for a distance of about 7 miles 62 chains, and passes through portions 111 aforesaid, 5, 53, 54, 55, 56, 57, 31, 30, 117, 116, and 195, and terminates on portion 194 in the same parish.

The existing main channel commences at the end of the discharge pipe from the pump on portion 53, parish of Bama, county of Cadell, and runs in a generally north-westerly direction for a distance of about 4 miles 52 chains, and passes through portions 53 aforesaid, 54, 55, 56, 57, 31 and 30, and terminates on portion 117 in the same parish.

The existing branch channel takes off the main channel within portion 53, parish of Bama, county of Cadell, and runs in easterly, northerly, and north-westerly directions for a distance of about 1 mile 53 chains, and terminates at the northern boundary of portion 53 aforesaid in the same parish.

The total length of the existing channels is 6 miles 25 chains, or thereabouts, subject to such deviation or modification of route as may hereafter be deemed necessary.

(iii) *Description of the land to be taken or acquired :—*

All that piece or parcel of land (on which is situated the pumping plant), being part of portion 53, parish of Bama, county of Cadell, in the State of New South Wales:—

Commencing on the bank of the Murray River at a point distant 2 chains north-westerly from the suction-pipe of the pump on portion 53, parish of Bama, county of Cadell, and bounded thence on the north-west by a line north-easterly 2 chains 50 links; thence on the north-east by a line south-easterly 4 chains; thence on the south-east by a line south-westerly to the bank of the Murray River aforesaid; and thence by that bank downwards to the point of commencement,—having an area of 1 acre or thereabouts.

(iv) *Estimated cost of proposed works :—*£225.

(*c*) *Rate of Interest, which shall be paid by the Trust :—*£5 10s. per centum per annum.

(*d*) *Charges to be paid by the Trust for water to be supplied by the Crown, and the conditions of such supply :—*

No water is proposed to be supplied by the Crown. It is to be distinctly understood that the Crown does not undertake any responsibility for a flow of water in the Murray River past the site at which the pumping plant is installed.

(*e*) *Maximum rate which may be assessed by the Trust :—*£3 per acre per annum.

(*f*) *Description of the Trust District :*

Bama Irrigation Trust District.

All that area or tract of country comprising part of the parish of Bama, county of Cadell, and State of New South Wales :—Commencing on the bank of the Murray River at the south-eastern corner of portion 111, parish of Bama, county of Cadell, and bounded thence generally on the south-west by that bank of that river downwards to a point 3 chains rectangularly distant westerly from the western boundary of said portion 111, a line north to a point rectangularly distant 42 chains southerly from a northern boundary of portion 5, a line north-westerly to the western boundary of said portion 5, at a point distant 8 chains southerly from its north-western corner, a line west 8 chains, a line south to the bank of the Murray River aforesaid, that bank downwards to the south-eastern corner of portion 54, part of the eastern boundary of said portion 54 northerly to a point distant 74 chains southerly from its north-eastern corner a line north-westerly, crossing portions 54, 55, and 56 to the eastern boundary of portion 57 at its intersection with the north-western side of a road through the portion, a line to the northern boundary of said portion 57, at the point distant 18 chains from its north-eastern corner, a line to the western boundary of portion 31, at a point distant 19 chains from its south-western corner, a line to the western boundary of portion 30, at a point distant 30 chains from the south-eastern corner of portion 117, a line crossing portions 117 and 116 to the eastern boundary of portion 195, at a point distant 3 chains from its south-eastern corner, a line crossing portions 195 and 194 to the easternmost north-eastern corner of portion 126; thence generally on the north-west, by part of the western side of the reserved road through portion 194 aforesaid, northerly 3 chains, a line north-easterly to the north-eastern corner of same portion, and a line to the western boundary of portion 110, at its intersection with the southern side of the reserved road through the portion; thence generally on the north-east by that side of that road to the eastern boundary of same portion, a line to the south-western corner of W.R. 30,773, part of the northern boundary of portion 30 aforesaid to its intersection with the south-western side of the reserved road through the portion, that side of same road through portions 30 aforesaid, 31 aforesaid, and 32, the north-eastern boundary of portion 32 aforesaid a line, the north-eastern boundaries of portion 36, a north-eastern, an eastern, and another north-eastern boundary of portion 53 aforesaid, the north-eastern boundary of portion 26, a line, the eastern boundary of portion 24, a line partly crossing portion 13 to its south-eastern corner, a line south, part of the northern boundary of portion 2, the northern and part of the eastern boundary of portion 1 to a point 15 chains from its north-eastern corner; and thence generally on the south-east by a line west, partly crossing portions 1 aforesaid, 2 aforesaid and 3 to the eastern boundary of portion 4, part of that boundary northerly 5 chains, a line west to the western boundary of portion 4 aforesaid, a line south-easterly to the south-eastern corner of the portion, and the eastern boundary of portion 111 aforesaid to the point of commencement,—having an area of 4,162 acres or thereabouts.

(*g*) *Number of Trustees, being either three or five :—*Three.

(*h*) *Number of years within which the cost of the work shall be extinguished by a sinking fund :—*Ten years.

H. H. DARE,
Commissioner.

NOTE.

If, within eight weeks after the notification of a proposal, "a petition is presented to the Commission signed by at least one-third in number of the occupiers of Crown Land, including homestead selectors, conditional lessees, and settlement lessees, and owners of other land within the proposed Trust District, objecting to the proposal, the Commission shall refer the proposal to the Board for inquiry and report."

If within the said period no such petition is received, or if the Board reports in favour of the proposal, with or without modifications, the Governor may constitute the Trust with such modifications of the proposal as the Board may recommend, or, where no reference is made to the Board, with such modifications as the Commission may think fit.

Upon the notification of the constitution of the Trust by the Commission in the Gazette, the conditions of the proposal, with such modifications (if any) as aforesaid, shall be binding on the Trust and on the Crown; and the Commission may partly construct, acquire, and utilise the works described in the proposal.

[Water Conservation and Irrigation Commission 1924–12,623.]

Mines Department Notices.

[735] Department of Mines,
Sydney, 7th August, 1925.

NOTICES TO APPLICANTS FOR LEASES FOR MINING AND FOR PURPOSES IN CONNECTION WITH MINING; TO THE LESSEES UNDER SUCH LEASES; AND TO WHOM IT MAY CONCERN.

NOTICE IS HEREBY GIVEN THAT—

HIS Excellency the Governor, with the advice of the Executive Council, has approved of the grant of leases of Crown Lands in satisfaction of the undermentioned applications:—

FOR GOLD MINING LEASES.

(1925-8,839; 8,739 L.B.)

*Nowra No. 84 (local 137), Robert William Collingwood, portion GL 66, county St. Vincent, parish Ettrema, 20 acres, 22nd December, 1924.

Copmanhurst No. 300, George Cyril Smith, portion GL 81, county Drake, parish Churchill, 6 acres, 17th February, 1925.

Tumut No. 174, George Henry Bell, Charles Wilsen, George Watson Blomfield Holdship and Marcus De La Poer Beresford, portion GL 10, county Buccleuch, parish Goobarragandra, 25 acres, 30th March, 1925.

FOR MINERAL LEASES.

(1925-8,740; 8,838 L.B.)

Broken Hill No. 601, George William Lane, portion ML 51, county Yancowinna, parish Dhoon, 40 acres, 18th May, 1925.

Capertee No. 117 (local 161), The Commonwealth Portland Cement Company Limited, portion ML 39, county Roxburgh, parish Cullen Bullen, 3 r. 37 p., 18th November, 1924.

*Queanbeyan No. 10 (local 64), Robert Shelton, portion ML 4, county Murray, parish Queanbeyan, 42 acres, 9th August, 1924.

†Moss Vale No. 45 (local 124), Loch Catherine Colliery Limited, portions 1, 2 and 3, county Camden, parish Belanglo, 74 a. 0 r. 10 p., 20th October, 1924.

*Cobar No. 359, Joseph Cecil Bowe, portion ML 73, county Robinson, parishes Cobar and Kalooglegiy, 30 a. 3 r. 30 p., 24th March, 1925.

Hillston No. 37 (local 40), Henry Dawson, portion ML 1, county Mossgiel, parish Tiarri, 38 acres, 16th September, 1924.

FOR MINING PURPOSES LEASE.

(1925-8,796 L.B.)

Newcastle No. 17 (local 359), The Scottish-Australian Mining Company Limited, portion ML 67, county Northumberland, parish Kahibah, 3 a. 3 r. 15 p., 22nd August, 1924.

*Part of the surface excepted.

†The whole of the surface excepted.

J. M. BADDELEY, Minister for Mines.

HIS Excellency the Governor, with the advice of the Executive Council, has refused the undermentioned application for a Mineral Lease of Crown Lands:—

(1925-8,790 L.B.)

Broken Hill No. 603, Euston John Lowry, portion ML 231, county Yancowinna, parishes Picton and Bolaira, 40 acres, 22nd June, 1925.

J. M. BADDELEY, Minister for Mines.

HIS Excellency the Governor, with the advice of the Executive Council, has voided the Leases of Crown Lands granted in satisfaction of the undermentioned applications, the lessees having neglected or refused to execute the same:—

FOR A GOLD MINING LEASE.

(1925-8,795 L.B.)

Copmanhurst No. 181 (local 289), Arthur Bancroft, portion GL 97, county Drake, parish Churchill, 19 acres, 8th May, 1925, date of lease.

FOR MINERAL LEASES.

(1925-8,792; 8,788; 8,395 L.B.)

Drake No. 234, Arthur Bransgrove, portion ML 161, county Drake, parish West Fairfield, 40 acres, 1st May, 1925, date of lease.

Oberon No. 101 (local 179), Esmond Luke Dunn and Henry James Harris, portion ML 2, county Westmoreland, parish Blenheim, 10 acres, 8th May, 1925, date of lease.

Torrington No. 128 (local 149), Rowland Herbert O'Sullivan, Sydney Newton Jones, Patrick Eugene O'Sullivan, Claudius Harrington O'Sullivan, Samuel Henry Oliver Sloman and John Thomas O'Sullivan, portion ML 35, county Clive, parish Annandale, 40 acres, 20th March, 1925, date of lease.

J. M. BADDELEY, Minister for Mines.

---

[736] Sydney, 7th August, 1925.

IT is hereby notified that His Excellency the Governor, with the advice of the Executive Council, in pursuance of the provisions of section 124A, Mining Act, 1906, has cancelled the undermentioned lease for non-compliance with the labour conditions contained therein, and it is hereby declared cancelled:—

(1925-8,306 L.B.)

GOLD LEASE, MINING ACT, 1906.

No. 2,327, Owen Doran, portion GL 152, county Fitzroy, parish Bagawa, 2 acres, application No. 105-138 Coramba.

AND it is hereby further notified that His Excellency the Governor, with the advice of the Executive Council, has granted a lease of the whole of the land comprised in the cancelled lease to the complainant as follows:—

Coramba No. 194, Edward Wells, portion GL 152, county Fitzroy, parish Bagawa, 2 acres, complaint No. 822.

J. M. BADDELEY, Minister for Mines.

HIS Excellency the Governor, with the advice of the Executive Council, has approved of the grant of leases in satisfaction of the undermentioned applications for Mining Leases of Private Lands:—

(1925-8,787; 8,794; 8,791; 8,789 L.B.)

East Maitland No. 208 (local 455), Albert Andrew Holland, portions 36 and 40, county Northumberland, parish Coongewai, 640 acres, dated 28th July, 1924.

East Maitland No. 213 (local 460), Albert Andrew Holland, portions 16, 17, 18, 19, county Northumberland, parish Coongewai, 194 a. 1 r., dated 28th July, 1924.

Young No. 13 (local 57), William Rogers Redman, portion PGL 3, part of portion 50, county Bland, parish Weedallion, 25 acres, dated 26th October, 1923.

Picton No. 37 (local 49), William Hughes Drew, portion 13, county Camden, parish Camden, 211 a. 0 r. 35 p., dated 4th October, 1923.

J. M. BADDELEY, Minister for Mines.

HIS Excellency the Governor, with the advice of the Executive Council, has refused the undermentioned application for a Lease of Private Lands for Mining Purposes:—

(1925-8,786 L.B.)

Gulgong No. 63 (local 203), Frank Hasenkam, part of portion 3, county Phillip, parish Guntawang, about 2 perches, dated 15th July, 1924.

J. M. BADDELEY, Minister for Mines.

---

[737] Department of Mines,
Sydney, 7th August, 1925.

RESERVE FROM OCCUPATION UNDER ANY MINER'S RIGHT OR BUSINESS LICENSE, PARISH OF MORVEN, COUNTY OF NAPIER.

HIS Excellency the Governor, with the advice of the Executive Council, and in pursuance of the powers conferred by section 14 (3) of the Mining Act, 1906, has been pleased to exempt from occupation under any Miner's Right or Business License the Crown Lands herein described.
[Misc. 1925-7,401]

J. M. BADDELEY, Secretary for Mines.

DESCRIPTION.

CENTRAL DIVISION.

LAND DISTRICT OF COONABARRABRAN; COOLAH SHIRE.

No. 1,751. County of Napier, parish of Morven, containing an area of about 250 acres, being the Crown Land within the following boundaries: Commencing on the left bank of Honeysuckle or Binna Creek at the north-east corner of portion 12; and bounded thence by portions 12, 36 and 71, and the aforesaid left bank of Honeysuckle or Binna Creek, to the point of commencement, exclusive of road R. 1,787-1,603, sheet 2, along the most northerly-western boundary of portion 71 aforesaid.
[Papers—Misc. 1925-5,668 Mines]

[FORM G. 1.]

NOTICE UNDER MINING ACT, 1906—APPLICATION FOR A DREDGING LEASE.

AN inquiry in terms of section 91, Mining Act, 1906, will be held as follows:—Application No. 783, Tingha, by Sidney Cooper, to mine for tin by means of hydraulic sluicing on portion ML 129, parish Herbert, county Gough, situated near the left bank of Middle Creek, partly within the suburban lands of the village of Stannifer, and adjoining portion 11, at Warden's Court, Tingha, on 17th August, 1925, at 11 a.m.

Objections to the application must be lodged in the Warden's Office where application made on or before the date of the inquiry.

W. I. PERRY,
Warden.

21st July, 1925. [561]

[FORM G. 1.]

NOTICE UNDER MINING ACT, 1906—APPLICATION FOR A DREDGING LEASE.

AN inquiry in terms of section 91, Mining Act, 1906, will be held as follows:—Application No. 15-122 Inverell, by Thomas Brady, to mine for sapphires and zircons by means of dredging on portion ML 3, parishes Nullamanna and North Nullamanna, county Arrawatta, embracing an area of 10 a. 2 r. 24 p., situated on Frazer's Creek, at Warden's Court, Inverell, on 18th August, 1925, at 10 a.m.

Objections to the application must be lodged in the Warden's Office where application made on or before the date of the inquiry.

W. I. PERRY,
Warden.

29th July, 1925. [697]

Lands Department Notices.

[777] Sydney, 7th August, 1925.

IT is hereby notified, for public information, that, in accordance with the provisions of the 26th section of the Crown Lands Consolidation Act, 1913, the undermentioned gentlemen, who have left the district, are hereby removed from their positions as Trustees respectively of the portions of land hereinafter particularised, namely:—

The portion of the General Cemetery at Clunes, dedicated 13th April, 1888, set apart for Presbyterian Burial Ground:—

Mr. W. J. Fleming.
[Misc. 1925-7,522]

The portion of the General Cemetery at Bendemeer, dedicated 28th August, 1912, set apart for Roman Catholic Burial Ground:—

Mr. W. P. O'Toole.
[Misc. 1925-5,757]

Recreation Ground at Mathoura, area 105 acres 3 roods 39 perches, dedicated 14th December, 1895:—

Mr. G. Howat.
[Misc. 1925-7,349]

The portion of the General Cemetery at Copeton, dedicated 2nd August, 1902, set apart for Roman Catholic Burial Ground:—

Messrs. M. Laurie, J. Gannon.
[Misc. 1925-4,537]

The portion of the General Cemetery at Copeton, dedicated 2nd August, 1902, set apart for Methodist Burial Ground:—

Messrs. J. Tubman, G. Foreman, A. G. Murray, H. C. Crapp, F. W. Squires.
[Misc. 1925-4,537]

P. F. LOUGHLIN, Minister for Lands.

[776] Sydney, 7th August, 1925.

IT is hereby notified, for public information, that, in accordance with the provisions of the 26th section of the Crown Lands Consolidation Act, 1913, the undermentioned gentlemen are hereby appointed as Trustees repectively of the portions of land hereinafter particularised, namely:—

Recreation Ground at Mathoura, area 105 acres 3 roods 39 perches, dedicated 14th December, 1895:—

Messrs. Colin Stewart Joss, Harry Blair Douglas (in lieu of Mr. D. Ryan, deceased, and Mr. G. Howat, removed).
[Misc. 1925-7,349]

Recreation Ground at Robertson, known as Hampden Park, area 5 acres, dedicated 22nd May, 1897, and additions thereto of 1 rood 8 perches, 2 roods 9 perches and 4 acres, dedicated 20th November, 1897, 1st September, 1900 and 4th December, 1907, respectively:—

Messrs. Thomas Henry Roberts, Henry Cook, Christopher Iveson (in lieu of Messrs. E. E. Cox, M. E. Hindmarsh and R. Ross, resigned).
[Misc. 1925-7,243]

Deniliquin Racecourse and Recreation Ground, area 321 acres, dedicated 13th March, 1877, and Racecourse (extension) area 163 acres 1 rood, dedicated 10th September, 1886:—

Harry Lloyd, senior, Esquire (in lieu of Mr. H. L. Wilkinson, resigned).
[Misc. 1925-7,361]

The portion of the General Cemetery at Bendemeer, dedicated 28th August, 1912, set apart for Roman Catholic Burial Ground:—

Messrs. Thomas O'Toole, John Doring, Philip O'Toole, William Maguire (in lieu of Messrs. S. B. McGinty, F. McGinty and H. G. P. Smith, deceased, and Mr. W. P. O'Toole, removed).
[Misc. 1925-5,757]

The portion of the General Cemetery at Burringbar, dedicated 2nd August, 1905, set apart for Presbyterian Burial Ground:—

Messrs. Alexander Philip, Edward George Allard, The Minister of the Charge for the time being.
[Misc. 1925-6,744]

The portion of the General Cemetery at Narrandera, dedicated 27th July, 1863, set apart for Presbyterian Burial Ground:—

William Slender, Esquire (in lieu of Mr. H. L. Culley, deceased).
[Misc. 1925-6,389]

The portion of the General Cemetery at Clunes, dedicated 13th April, 1888, set apart for Presbyterian Burial Ground:—

John Gow, Esquire (in lieu of Mr. W. J. Fleming, removed).
[Misc. 1925-7,522]

The portion of the General Cemetery at Junee, dedicated 16th December, 1884, formerly comprising part of Unsectarian Burial Ground, now allotted for Lutheran Burial Ground:—

Messrs. Friedrick Wilhelm Stengert, Henry William Poutt, Frank Arthur Hermann.
[Misc. 1925-6,359]

P. F. LOUGHLIN, Minister for Lands.

Department of Lands.
Sydney, 7th August, 1925.

APPROACHING LAND SALES.

CROWN LANDS have been advertised in the Government Gazette for sale at the undermentioned places and dates:—

	Gazette No.
BARHAM—Monday, 31st August, 1925	91
BOGGABRI—Thursday, 27th August, 1925	100
BYRON BAY—Thursday, 20th August, 1925 ...	97
CAROONA—Saturday, 5th September, 1925 ...	100
CASINO—Wednesday, 2nd September, 1925 ...	100
DUBBO—Wednesday, 2nd September, 1925 ...	102
GLOUCESTER—Saturday, 8th August, 1925 ...	91
GOULBURN—Wednesday, 19th August, 1925 ...	97
GUNDAGAI—Saturday, 15th August, 1925	91
LAKE CARGELLIGO—Tuesday, 18th August, 1925	97
NARRABRI—Wednesday, 9th September, 1925	102
TEMORA—Tuesday, 1st September, 1925	100
TUMBARUMBA—Wednesday, 26th August, 1925	100
YOUNG—Thursday, 20th August, 1925	97
Do Friday, 28th August, 1925	100

P. F. LOUGHLIN, Minister for Lands.

[775] Sydney, 7th August, 1925.

APPLICATIONS FOR THE CLOSING AND PURCHASE OF ROADS, &c.

NOTICE is hereby given that application has been made under the Public Roads Act, 1902, for the closing and purchase of the roads, &c., described in the Schedule hereunder, and that it is intended to close same, unless valid objections are found to exist.

Any person desiring to lodge objections should forward the same in writing, addressed to the Minister for Lands, within one month from date of this notice.

P. F. LOUGHLIN, Minister for Lands.

SCHEDULE.

Road Purchase 1925-90, T. F. Hayes, 3 acres 2 roods 20 perches. Boundary road 100 links wide separating portions 15 and 136 from portion 134, parish of Mummel, county of Argyle, Land District of Goulburn, Mulwaree Shire.
[Roads 1925-336-6]

Road Purchase 1925-52, J. R. Kent, 3 acres 1 rood 18 perches. Boundary road 100 links wide, being a south boundary of portion 113, and separating that portion from portion 87 (part) and end of road, parish of Trajere, county of Ashburnham, Land District of Molong, Boree Shire.
[Roads 1925-206-4]

[7597] Sydney, 7th August, 1925.

NOTIFICATION OF CLOSING OF ROADS AND THE ADDITION OF THE LANDS COMPRISED THEREIN TO ADJOINING HOLDING.

I, Sir Dudley Rawson Stratford de Chair, Admiral in the Royal Navy, Knight Commander of the Most Honourable Order of the Bath, Member of the Royal Victorian Order, and Governor of the State of New South Wales and its Dependencies, in the Commonwealth of Australia, do hereby notify that in pursuance of the provisions of section 20, Public Roads Act, 1902, the roads described hereunder are hereby closed, and the lands comprised therein added to the holdings mentioned.

D. R. S. de CHAIR,
Governor.

P. F. LOUGHLIN, Minister for Lands.

Descriptions.

Road Purchase Application 1924-141, John Jones and Albert James Jones, 2 acres 3 roods 10 perches, at £5 per acre, for addition to C.P. 70-3,184 (portion 136). Boundary road one chain wide east of portion 136. 1 acre 1 rood 15 perches at £5 per acre for addition to C.P. 66-1,806 (portion 38). Part of boundary road one chain wide south of portion 55, extending from the south-west corner of that portion easterly to a point one chain west from the north-east corner of portion 38, parish of Tantawangalo, county of Auckland, Land District of Bega, Mumbulla Shire.
[Roads 1924-599-11]

Road Purchase Application 1923-204, Ernest Michael Carter, 81 acres 3 roods 20 perches, at 1d. per acre per annum, for addition to C.L. 17-1 (portion 3). Reserved road 200 links wide within portion 3; boundary road 200 links wide west of portion 2, parish of Lincoln, county of Canbelego, Land District of Nyngan, Bogan Shire.
[Roads 1923-862-12]

Road Purchase Application 1924-105, Francis Joseph O'Brien, 4 acres 0 roods 36 perches, at £4 per acre, for addition to C.P. 10-20 (portion 159). Boundary road one chain wide east of portions 156 and 157. Reserved road one chain wide within portion 159, parish of Yarrari, county of Nandewar, Land District of Gunnedah, Liverpool Plains Shire.
[Roads 1924-447-13]

Road Purchase Application 1921-113, Bank of N.S.W., 17 acres 2 roods 20 perches, at £5 per acre, for addition to C.P. 1910-42 (portion 159). The unnecessary part of road of variable width to the north of portion 159 and now embraced in measured portion 219, parish of Duncon, county of Rous, Land District of Lismore, Shire of Terania. William Watson.
[Roads 1921-349-15]

[7598] Sydney, 7th August, 1925.

NOTIFICATION OF CLOSING OF ROADS AND APPROVAL OF THE SALE OF THE LANDS COMPRISED THEREIN UNDER ROAD PURCHASE APPLICATION.

I, Sir Dudley Rawson Stratford de Chair, Admiral in the Royal Navy, Knight Commander of the Most Honourable Order of the Bath, Member of the Royal Victorian Order, Governor of the State of New South Wales and its Dependencies in the Commonwealth of Australia, do hereby notify that in pursuance of the provisions of the 20th section, Public Roads Act, 1902, the roads described hereunder are hereby closed and the lands comprised therein granted to the persons mentioned.

D. R. S. de CHAIR,
Governor.

P. F. LOUGHLIN,
Minister for Lands.

Descriptions.

Road Purchase Application 1918-117, Martin and Laurence Brennan and Sylvester Crowe, as Trustees of the will of Edward Brennan (deceased), 5 acres 2 roods 15 perches. Boundary road 1 chain wide south of portions 142, 103 and 86; also boundary road 1 chain wide separating portion 30 (part) from end of road and portion 86 (part) extending in all from the south-west corner of portion 142 easterly and northerly to a line connecting the southern corner of portion 87 to the south-eastern corner of an area of 15 acres 0 roods 14 perches (part of portion 86), shown on C.T. Vol. 2,841, fol. 115, parish of Minjary, county of Wynyard, Land District of Tumut, Shire of Gadara.
[Roads 1918-585-20]

Road Purchase Application 1923-30, James Henry Orr, 6 acres 0 roods 38 perches. Reserved road 150 links wide within and along the southern boundary of portion 3, parish of Lanitza, county of Clarence, Land District of Grafton, Shire of Orara.
[Roads 1923-63-12]

Road Purchase Application 1924-135, Metters Limited, 15 9/10th perches. Part of road known as Ashmore-street,—as shown on plan catalogued Ms. 6,097 Sy., parish of Alexandria, county of Cumberland, Metropolitan Land District, Municipality of Alexandria.
[Roads 1924-268-17]

Road Purchase Application 1924-124, William Reed, 1 acre 2 roods. Reserved road 1 chain wide within portion 70, parish of Dora, county of Northumberland, Land District of Newcastle, Shire of Lake Macquarie.
[Roads 1924-473-11]

Road Purchase Application 1919-3, William Albert Cole (executor Estate of the late Joseph Cole), 5 acres 3 roods 24 perches. The public boundary road 100 links wide on the south of portion 6, parish of Nullamanna, county of Arrawatta, Land District of Inverell, Shire of Macintyre.
[Roads 1918-745-22]

[7601] Sydney, 7th August, 1925.

DECLARATION OF ROADS TO BE PUBLIC ROAD UNDER PROVISIONS OF SECTION 18, PUBLIC ROADS ACT, 1902.

I, Sir Dudley Rawson Stratford de Chair, Admiral in the Royal Navy, Knight Commander of the Most Honourable Order of the Bath, Member of the Royal Victorian Order, Governor of the State of New South Wales and its Dependencies in the Commonwealth of Australia, with the advice of the Executive Council, do hereby notify that the roads hereunder described, in pursuance of the provisions of section 18, Public Roads Act, 1902, are hereby declared to be public roads, and dedicated to the public accordingly.

D. R. S. de CHAIR,
Governor.

P. F. LOUGHLIN,
Minister for Lands.

Descriptions.

Boundary road 1 chain wide west of portion 19; reserved road 1 chain wide through Special Lease 1913-70; boundary road 1 chain wide separating portion 8 from portion 2; reserved road 1 chain wide within portion 2 extending from the aforesaid boundary road generally north-easterly to the south-west corner of portion 5 rem.; boundary road 1 chain wide separating portions 2, 3 and 13 from portion 5 rem.; reserved road 1 chain wide within portion 11 extending from the western boundary generally easterly to portion 20, parish of Glen Elgin, county of Clive, Severn Shire.
[Roads 1923-1,029-6]

Part of road (lane) within section 19, and part of road known as West-street separating section 19 from section 20, being the parts necessary to preserve continuity of proposed road shown on plan catalogued R. 15,884-1,603, village and parish of Kincumber, county of Northumberland, Erina Shire.
[Roads 1923-898-6]

The part of Kirke-street from Bentley-street to Miller-street, an area of 1 acre 2 roods is thus withdrawn from Special Lease 1921-15, Cooma, parish of Nimmitabel, county of Wellesley, Monaro Shire.
[Roads 1923-790-7]

Reserved road 150 links wide within portion 129; boundary road west of portions 21 and 129, parish of Yarrabandinni; boundary road 50 links wide separating portion 215 from portion 33, parish of Yarravel, county of Dudley, Macleay Shire.
[Roads 1925-77-2]

The parts of reserved roads 1 chain wide within portions 21 and 20 not already public roads; boundary road 1 chain wide separating portion 20 from portion 3; the reserved roads 1 chain within within portions 5, 17, 43, 28 and 29 (parish of Woodsreef); the reserved road 1 chain wide within portion 63 extending from the north boundary south-easterly and north-easterly to the reserved (public) road within portion 63 (parish of Eumur), parishes of Woodsreef and Eumur, county of Darling, Barraba Shire.
[Roads 1924-924]

Boundary road of variable width separating portions 110 and 109 from Horseshoe Creek; reserved road 1 chain wide within portion 109; reserved roads 1 chain wide within portions 135 and 136 extending

from the west boundary of portion 135 generally easterly and south-easterly to the boundary road at north-east corner of portion 136; boundary roads (two) of variable width separating portions 136 and 148 from Horseshoe Creek; the most northern reserved road 1 chain wide within portion 148; the boundary roads (two) of variable width separating portion 130 from Horseshoe Creek; the reserved roads 1 chain wide within portions 130 and 129; boundary road of variable width separating portion 132 from Horseshoe Creek; reserved road 1 chain wide within portion 132; the most southern reserved road 1 chain wide within portion 133; boundary road of variable width separating portions 137 and 138 from Horseshoe Creek, parish of Fairy Mount, county of Rous, Kyogle Shire.
[Roads 1924-697-4]

Boundary road 2 chains wide separating portions 139, 144 and 145 from portions 140, 143 and 157, parish of Galargambone, county of Gowen, Shire of Gilgandra.
[Roads 1925-359-2]

Richmond-street, from Cedar-street to the south-west side of Alfred-street and from north-east side of Alfred-street to Norman-street; Grafton-street, from Duke-street to the eastern corner of allotment 12, section 20, exclusive of part of Alfred-street already public road; Wagner-street, from Uralba-street to Alfred-street; Whyaratta-street, from Uralba-street to Norman-street; Coilmagar-street, from Creek-street to Woodburn-street, exclusive of that part of Uralba-street already public road; Short-street, from Rocky Mouth Creek to Donaldson-street; Watson-street, from Donaldson-street to Norman-street; unnamed road separating allotments 2 to 5 and 8, section 11, from Rocky Mouth Creek; Creek-street, from Short-street to Rocky Mouth Creek; Donaldson-street, from Coilmagar-street to Woodburn-street; Woodburn-street, from Watson-street to River-street; Cedar-street, from Whyaratta-street to River-street; Duke-street, from Wagner-street to River-street; Alfred-street, from Whyaratta-street to Wagner-street; Sussex and Kent streets, from Richmond-street to River-street; Norman-street, from Watson-street to Richmond-street, exclusive of part west of Wagner-street and section 31 already public road; lanes (6) within sections 1, 2, 3, 14, 16 and 19; lane separating allotments 4 and 5 from allotments 6 and 7, section 4, village of Woodburn, parish of Riley, county of Richmond, Woodburn Shire.
[Roads 1924-475-4]

---

[789] Sydney, 7th August, 1925.

ADDITION OF AREA TO A CROWN-LEASE.

IT is hereby notified, for public information, that, in pursuance of the provisions of section 164 of the Crown Lands Consolidation Act, 1913, the area shown below has been added to the Crown-lease mentioned, and now forms part of such Crown-lease, subject to the same conditions, provisions, exceptions, reservations, and covenants contained in the original Crown-lease.

P. F. LOUGHLIN, Minister for Lands.

Crown-lease 1915-11, Hay, Shire Waradgery; area added, 893 acres; being portion 6, parish Patterson, county Waradgery. Existing area of lease, 6,030 acres; existing rent of lease, £56 10s. 8d.; annual rent of added area, £8 7s. 6d.; full area of lease, 6,923 acres; full annual rent of lease, £64 18s. 2d.; holder, Robert Keith Baldwin.
[Leases 1925-9,757]

---

[787] Sydney, 7th August, 1925.

NOTIFICATION OF ADDITIONS TO HOLDINGS.

IT is hereby notified that, in pursuance of the provisions of sections 163, 164 and 188A of the Crown Lands Consolidation Act, 1913, the portions of land particularised hereunder are added to and now form part of the holdings mentioned at the capital values stated.

P. F. LOUGHLIN, Minister for Lands.

LAND DISTRICT OF ARMIDALE; GUYRA SHIRE.

Parish Exmouth, county Sandon; portion 20 of 18 acres 1 rood 27 perches, ex. road, added under section 163 from 1st August, 1924 to C.P. 1899-42, held by Bank of New South Wales; capital value of added area, £1 10s. per acre; new area of the holding, 58 acres 1 rood 27 perches, ex. road; future annual payment, £3 7s. 8d.

LAND DISTRICT OF COONABARRABRAN; COONABARRABRAN SHIRE.

Parish Bone Bone, county Gowen; portion 31 of 25 acres 1 rood 10 perches, added under section 163 from 6th July, 1925 to A.C.P. 1924-19, held by Bank of New South Wales; capital value of added area, £1 per acre; value of Crown improvements on added area, £3 5s.; new area of the holding, 1,877 acres 1 rood 10 perches, ex. roads; future annual payment, £93 17s. 4d.

Parish Yuggel, county Napier; portion 30 of 20 acres, added under section 164 to H.F. 1915-23, held by Lawrence Henry Nelson; capital value of added area, £30 the lot; new area of the holding, 1,063 acres; future annual payment, £38 6s. 4d.

Parish Baby, county Gowen; portion 20 of 121 acres 2 roods, and portion 22 of 298 acres 2 roods, being part of the non-convertible area of C.L. 1911-34, added under section 188A from 25th September, 1924 to C.P. 1911-1, held by Robert Edmund Claude Young; capital value of added area, portion 20, £1 5s. per acre and portion 22, £1 per acre; new area of the holding, 2,220 acres; future annual payment, £112 10s. 5d.

LAND DISTRICT OF SINGLETON; MUSWELLBROOK SHIRE.

Parish Savoy, county Durham; portion 158 of 12 acres 1 rood 13 perches, added under section 163 from 14th May, 1925 to freehold portion 153 (formerly A.C.P. 1886-60), held by The Commercial Banking Co., of Sydney Ltd.; capital value of added area, £3 per acre.

LAND DISTRICT OF TENTERFIELD; TENTERFIELD SHIRE.

Parish Mingoola, county Clive; portion 43 of 46¾ acres, added under section 164 to C.L. 1909-3, held by Edmund Cuthbert Body and Peter Colin Campbell; capital value of added area for the purpose of conversion into A.C.P., £1 per acre; annual rental of added area, 15s. 7d.; new area of the holding, 112 acres; future annual payment, £1 17s. 4d.

---

[337] Sydney, 17th July, 1925.

APPLICATIONS FOR PERMISSION TO RECLAIM AND PURCHASE LAND.

NOTICE is hereby given that applications have been made by the persons hereunder mentioned, for permission to reclaim and purchase under the 68th section of the Crown Lands Consolidation Act, 1913, certain lands particularised below. Any person feeling aggrieved may, before the expiration of four weeks from this date, lodge a complaint, as provided for by the 69th section of the Act mentioned, such complaint must be accompanied by a deposit of £10.

P. F. LOUGHLIN, Minister for Lands.

METROPOLITAN LAND DISTRICT.

Special Purchase 1925-16.

Applicant, Otto Camphin.

Area, 6 perches.

Description,—Sutherland Shire, parish of Holsworthy, county of Cumberland, being an area proposed to be reclaimed below high-water mark of Woronora River, fronting lots 4 and 5, deposited plan 11,327, being part of portion 64 of the parish, shown on a plan catalogued Ms. 6,277 Sy., in the Department of Lands.

Caveats must be lodged with the Chairman, Local Land Board, Sydney.

Papers—Sales 1925-12,338.

Special Purchase 1924-166.

Applicant, John Crogan.

Area, 4 perches.

Description,—Sutherland Shire, parish of Sutherland, county of Cumberland, being an area proposed to be reclaimed below high-water mark of Woronora River, fronting lot 1, deposited plan 9,133, being a private subdivision of portion 60, shown on plan catalogued Ms. 6,323 Sy., in the Department of Lands.

Caveats must be lodged with the Chairman, Local Land Board, Sydney.

Papers—Sales 1925-14,172.

[804] Sydney, 7th August, 1925.

LAND SALES.

IN pursuance of the provisions of the Crown Lands Consolidation Act, 1913, I, the Minister for Lands do hereby notify that the following Lots of Land will be offered for sale by public auction at the undermentioned places, at the times and on the days specified, at the upset prices affixed thereto.

P. F. LOUGHLIN, Minister for Lands.

SALE AT THE LANDS OFFICE, WYALONG,

On Wednesday, the 9th day of September, 1925, at 2 o'clock p.m.

LAND DISTRICT OF WYALONG.

Parish Wyalong, county Gipps, Bland Shire.

TERMS :—Deposit, 25 per cent.; balance in two equal annual instalments, with interest at 5 per cent. per annum.

COUNTRY LOTS.

Portion.	Area.	Upset Price per Lot.
	a. r. p.	£ s. d.
970	0 1 36	35 0 0
971	0 2 15	150 0 0

Upset prices include value of improvements as follows :—portion 970, £5 ; portion 971, £120.

Papers—Sales 1925-13,548 ; Plan G. 3,210-1,871.

TERMS :—Deposit 25 per cent. ; balance in three equal annual instalments, with interest at 5 per cent. per annum.

COUNTRY LOT.

Portion.	Area.	Upset Price per Lot.
	a. r. p.	£ s. d.
451	0 1 24¾	325 0 0

Upset price includes value of Crown improvements, £265.

Sale is restricted to the surface and to a depth of 50 feet below the surface.

Papers—Sales 1925-13,396 ; Plan G. 2,071-1,871.

[792] Sydney, 7th August, 1925.

FORFEITED HOLDINGS.

IT is hereby notified, for general information, that, in pursuance of the provisions of the Crown Lands Consolidation Act, 1913, the undermentioned holdings and all the rights attached to such holdings have become and are hereby forfeited for the reasons mentioned, but such forfeiture shall not take effect until the expiration of thirty clear days after this notification.

P. F. LOUGHLIN, Minister for Lands.

LAND DISTRICT LITHGOW ; OBERON SHIRE.

Parish Drogheda, county Westmoreland.
Crown-lease 1924-1.
Area, 1,430 acres.
Rent, £7 9s.
Crown-lease Area No. 4,002.
Holder, George Frederick Arnold.
Reason for forfeiture—non-payment of rent.
[Leases 1925-13,111]

LAND DISTRICT TAREE ; MUNICIPALITY TAREE.

Parish Taree, county Macquarie.
Special Lease 3,812.
Area, 25 perches.
Rent, £6.
Holder, Claude Stewart McLaren.
Reason for forfeiture—non-payment of rent.
[Leases 1925-13,582]

LAND DISTRICT WYALONG ; BLAND SHIRE.

Parish Buddigower, county Bourke.
Settlement Lease 1921-1.
Area, 910 acres.
Rent, £34 2s. 6d.
Holder, Edward John Bell.
Reason for forfeiture—non-payment of rent.
[Clo. Sett. 1925-3,105-5]

[797] Sydney, 7th August, 1925.

REVOCATION OF NOTIFICATIONS.

IT is hereby notified that the notifications hereunder specified, declaring the lands within Weston Settlement Purchase Area available for application, are hereby revoked.

P. F. LOUGHLIN, Minister for Lands.

EASTERN DIVISION.

LAND DISTRICT OF MAITLAND ; CESSNOCK SHIRE.

County of Northumberland, parish of Heddon, notified as follows: Portions 417, 443, 439, 433 and 430, 8th February, 1924; portion 412, 15th February, 1924; portion 421, 7th March, 1924; portions 411, 429, 436 and 468, 17th April, 1924; portion 469, 16th May, 1924; portion 442, 13th June, 1924; portions 420 and 424, 14th November, 1924; portion 464, 21st November, 1924; portion 413, 27th March, 1925.
[Papers—Clo. Sett. 1925-2,974]

[798] Sydney, 7th August, 1925.

IT is hereby notified that, in pursuance of the provisions of section 7 (B) of the Returned Soldiers Settlement Act, 1916, the Settlement Purchases particularised hereunder, all moneys paid thereon, and all improvements on the land, are declared forfeited for the reasons mentioned.

P. F. LOUGHLIN, Minister for Lands.

EASTERN DIVISION.

LAND DISTRICT OF GRAFTON ; ULMARRA MUNICIPALITY.

Parish of Ulmarra, county of Clarence; Settlement Purchase 1920-31 of 4th November, 1920; within Thorley's Settlement Purchase Area; portion 384; holder, William Henry Rollins. Reason for forfeiture—non-payment of instalments. Plan C. 362-1,577 R.
[Papers—Clo. Sett. 10-22]

LAND DISTRICT OF TAMWORTH ; MANDOWA SHIRE.

Parishes of Rangiri and Borah, county of Darling; Settlement Purchase 1921-10 of 22nd September, 1921; within Costelloe's (2) Settlement Purchase Area; portions 69 and 70 (Rangiri) 102, 103 and 104; holder, John Edward Herman. Reason for forfeiture—non-payment of instalments. Plans D. 3,292, 3,293, 3,807-1,808.
[Papers—Clo. Sett. 829-26]

[799] Sydney, 7th August, 1925.

IT is hereby notified that, in pursuance of the provisions of the 36th section of the Closer Settlement Act, 1904, the settlement purchase particularised hereunder, all rights attached to such purchase, and all moneys paid in connection therewith are hereby forfeited for the reasons mentioned.

P. F. LOUGHLIN, Minister for Lands.

CENTRAL DIVISION.

LAND DISTRICT OF FORBES ; JEMALONG SHIRE.

Parish of Thurungle, county of Forbes; Settlement Purchase 1917-6 of 19th September, 1917; within North-West Ooma Settlement Purchase Area; portion 136; holder, James Beazley Franks. Reason for forfeiture—non-payment of instalments. Plan F. 3,845-1,787.
[Papers—Clo. Sett. 4,871-16]

[805] Sydney, 7th August, 1925.

PRELIMINARY NOTIFICATION.

PROPOSED AMENDMENT OF DESIGN.

Town of Rand.

IT is hereby notified, for public information, that, in accordance with the provisions of the Closer Settlement Acts, it is intended to alter the design of the village of Rand, parish of Mahonga, county of Hume, by closing lane intersecting section 10.

Lithographs illustrating the proposed alteration, may be inspected at the office of the District Surveyor at Wagga Wagga, and the Department of Lands, Sydney.
[Papers—Clo. Sett. 1925-2,511]

P. F. LOUGHLIN, Minister for Lands.

[791] Sydney, 7th August, 1925.

HIS Excellency the Governor, with the advice of the Executive Council, has been pleased to approve of the following amendment of Regulation 106 under the Crown Lands Consolidation Act, 1913 (Sales 1925-3,316.)

P. F. LOUGHLIN, Minister for Lands.

Regulation 106 is amended by adding the following condition next after "general condition" No. 22:—

22A. Mining operations may be carried on upon and in the lands below the land leased and upon and in the lands adjoining the land leased and the lands below the same and metals and minerals may be removed therefrom and His Majesty the King and the Government of New South Wales and any Lessee or Lessees under any Mining Act or Acts of the said State shall not be subject to any proceedings by way of injunction or otherwise in respect of or be liable for any damage whatsoever occasioned by the letting down subsidence or lateral movement of the land hereby leased or any part thereof or otherwise howsoever by reason of the following acts and matters that is to say by reason of His Majesty or the said Government or any person on behalf of His Majesty or the said Government or any Lessee or Lessees as aforesaid having worked or now or hereafter working any mines or having carried on or now or hereafter carrying on mining operations or having searched for worked won or removed or now or hereafter searching for working winning or removing any metals or minerals under in or from the lands lying beneath the land hereby leased or any part thereof or on in under or from any other lands situated laterally to the land hereby leased or any part thereof or the lands lying beneath the same and whether on or below the surface of such other lands and by reason of the acts and matters aforesaid or in the course thereof His Majesty the King reserves the liberty and authority for Himself and the Government of the said State and any person on behalf of His Majesty or the said Government and any lessee or lessees as aforesaid to from time to time let down without payment of any compensation whatsoever any part of the land hereby leased and/or of the surface thereof.

APPLICATION FOR CONVERSION OF A SPECIAL LEASE WITHIN A RESERVE.

IN accordance with the provisions of section 190 of the Crown Lands Consolidation Act, an inquiry will be heard by the Local Land Board, at the place and on the date indicated, as to any objections to the granting of the application particularised hereunder.

P. F. LOUGHLIN, Minister for Lands.

Court-house, Cowra, 21st August, 1925, at 10 a.m.

Re W.R. 7,906, parish of Malongulli, county of Bathurst. Application by George Frederick Hosie for conversion of Special Lease 1924-25 into C.P. 1925-2 of about 180 acres, Land District of Cowra. [802]

APPLICATION FOR ERECTION OF RABBIT-PROOF FENCING.

ATTENTION is invited to the undermentioned application under the Pastures Protection Act, 1912, for permission to erect rabbit-proof fencing across a road:—

Applicant, Henry Percy Gageler; site of fencing, across reserved road through portion 187, parish Arndell, county Hunter, in two places. Plans indicating the position of the proposed fencing are exhibited at the Crown Land Agent's Office, Muswellbrook, and at the Local Land Board Office, East Maitland. Objections in writing should be lodged with the District Surveyor, East Maitland, not later than 22nd August, 1925.

[504] P. F. LOUGHLIN, Minister for Lands.

[808] Water Conservation and Irrigation Commission's Office, Sydney, 7th August, 1925.

REVOCATION OF PROVISIONAL REVERSAL OF FORFEITURE OF HOLDINGS WITHIN AN IRRIGATION AREA.

IT is hereby notified, for general information, that, in accordance with the provisions of the Crown Lands Consolidation Act, 1913, and Regulations thereunder, the notifications of the provisional reversal of forfeiture published in the Government Gazette of 5th December, 1924, and 9th January, 1925, respectively of the holdings hereunder specified within Yanco No. 1 Irrigation Area, Land District of Yanco, county of Cooper, Central Division, are hereby revoked.

W. F. DUNN,
Minister for Agriculture.

Town Land Lease, allotment No. 1, section No. 3, town of Leeton; area, 1 rood 23¼ perches; annual rental, £20; holder, John Dennis Hurley
[M.I.S. 1925-B3,042]

Town Land Lease, allotment No. 312, village of Yanco area, 1 rood; annual rental, £2; holder, John Dennis Hurley.
[M.I.S. 1925-B3,452; W.C. & I.C. 1925-6,031]

[791] Water Conservation and Irrigation Commission's Office, Sydney, 7th August, 1925.

ERRATA.

IN the notification of the setting apart of Crown Lands within Yanco No. 2 Irrigation Area for Irrigation Farm Purchase or Irrigation Farm Leases appearing in the Government Gazette No. 100 of the 24th July, 1925, pages 3305, 3306, and 3307, in the first paragraph, read "10th August, 1925," in lieu of "4th August, 1925," as the date on and after which such purchases and leases may be applied for. Read "10th August, 1925," in lieu of "4th August, 1925," where occurring in the third paragraph under the heading of "General Information," and in the following paragraph read "10th August, 1925," and "15th August, 1925," in lieu of "4th August, 1925," and "8th August, 1925," respectively.

W. F. DUNN,
Minister for Agriculture.
[W.C. & I.C. No. 1925-6,802; M.I.S. 1925-C6,124]

[808] Water Conservation and Irrigation Commission, Sydney, 7th August, 1925.

ERRATA.

IN the notification of the setting apart of Crown Lands within Mirrool No. 1 and Mirrool No. 2 Irrigation Areas for Irrigation Farm Purchases or Irrigation Farm Leases appearing in the Government Gazette No. 102 of 31st July, 1925, pages 3395 to 3404, in the first paragraph, read "10th August, 1925" in lieu of "4th August, 1925," as the date on

and after which such purchases and leases may be applied for. Read "10th August, 1925" in lieu of "4th August, 1925" where occurring in the third paragraph under the heading "General Information," and in the following paragraph, read "10th August, 1925" and "15th August, 1925" in lieu of "4th August, 1925" and "8th August, 1925" respectively. [W.C. & I.C. 1925-7,126; M.O. 1924-F279]

W. F. DUNN,
Minister for Agriculture.

---

[796] Water Conservation and Irrigation Commission,
Griffith, 7th August, 1925.

FORFEITURE OF HOLDINGS WITHIN AN IRRIGATION AREA.

IT is hereby notified that the leases of the holdings hereunder specified within Mirrool No. 1 Irrigation Area, Land District of Yanco, Central Division, together with all improvements (if any) on the land, and all moneys paid in respect thereof are declared forfeited in accordance with the provisions of the Returned Soldiers Settlement Act, 1916, as amended by the Returned Soldiers Settlement (Amendment) Act, 1919, for the reasons (*a*) non-compliance with the condition of residence (*b*) that reasonably full use of the holdings for the purposes for which they are best suited is not being made. The forfeitures will take effect at the expiration of thirty clear days from this date.

GEO. J. EVATT,
Commissioner.

Irrigation Farm Lease 1,638, portion 76, county of Cooper, parish of Tabbita; area, 208 acres 2 roods, ex. reserve; annual rental, £70 7s. 5d.; holder, Robert Gordon Comans (Water Conservation and Irrigation Commission, mortgagee).

[Papers M.O. 1925-SS321; W.C. & I.C. 1925-7,221]

Irrigation Farm Lease 1,345, portion 686, county of Cooper, parish of Stanbridge; area, 32 acres 3 roods 20 perches; annual rental, £26 6s.; holder, Harry Thomas Pinhorn (Water Conservation and Irrigation Commission, mortgagee).

[Papers M.O. 1924-SS3.123; W.C. & I.C. 1925-7,221]

---

[771] Western Land Board Office,
Sydney, 7th August, 1925.

IT is hereby notified for public information, that meetings of the Western Land Board, sitting as a Western Land Board and as a Local Land Board, will be held at the undermentioned places on the dates hereafter shown, to deal with any matters brought forward for consideration:—

Cobar—25th August, 1925, at 9 a.m.
Bourke—27th August, 1925, at 9 a.m.

HUGH LANGWELL,
Chairman.

---

[807] Western Land Board Office,
Sydney, 7th August, 1925.

NOTICE is hereby given that it is proposed to proclaim a travelling stock route, 3 chains and 5 chains wide, covering the existing road from Byerock to Hellman's Tank, and partly within Occupation License No. 215, "Byrock," county of Cowper.

Objections to the proposal should be forwarded to the Chairman, Western Land Board, Sydney, before the 7th September, 1925, and objectors will be notified of the date and place of hearing by the Board.

Sketches showing the proposal may be seen at the Office of the Crown Land Agent, Bourke, and the Western Land Board Office, Sydney.

[W.L.B. 1925-6,056]

HUGH LANGWELL,
Chairman.

---

[773] Surveyor-General's Office,
Sydney, 29th July, 1925.

IT is hereby notified that Special Licenses under the Real Property Act No. 25, 1900, have this day been issued to the undermentioned Licensed Surveyors:—

Waldemar Hugh Cooper, of Sydney.
Leslie Arnold Kimber, of Orange.

A. H. CHESTERMAN,
Surveyor-General.

[801] Local Land Board Office,
Moree, 4th August, 1925.

THE Warialda Land Board will consider applications lodged, after the first week the land becomes available, for Homestead Farm Area 1,647, at Courthouse, Warialda, on 19th August, 1925, at 2 p.m.

F. S. MURRAY, Chairman.

---

[621] Local Land Board Office,
Wagga Wagga, 24th July, 1925.

ATTENTION is invited to an application by the Education Department to exchange 7 acres, School Site at Dullah, portions 39 and 44, for an equal area of C.P. 18-1, part portion 53, parish Dulah, county Bourke, Land District Wagga Wagga.

Heliographs illustrating the proposal are exhibited at the Offices of the Local Land Board, Wagga Wagga, and the Crown Land Agent, Wagga Wagga.

Objections (if any) should be in writing, and should be forwarded to the Chairman, Land Board, Wagga Wagga, not later than 1st September, 1925.

The proposal will be considered by the Local Land Board at Wagga Wagga, on a date to be notified.

JNO. J. BAKER,
Acting District Surveyor.

---

[334] Local Land Board Office,
Wagga Wagga, 11th July, 1925.

ATTENTION is invited to an application made by Edward R. Maloney to surrender about 75 acres of H.F. 19-4 in exchange for about 75 acres of T.S.R. 54,754, parish of Cullivel, county of Urana, Land District of Urana.

Heliographs illustrating the proposal are exhibited at the Offices of the Local Land Board, Wagga Wagga, and the Crown Land Agent, Urana.

Objections (if any) should be in writing and should be forwarded to the District Surveyor, Wagga Wagga, not later than 18th August, 1925.

The proposal will be considered by the Local Land Board at Urana on a date to be notified.

JNO. J. BAKER,
Acting District Surveyor.

TOURIST MAPS

FOR SALE AT LANDS DEPARTMENT.

SOUTH-EASTERN DISTRICT OF THE STATE.

NORTH-EASTERN DISTRICT OF THE STATE.

CENTRAL SOUTHERN DISTRICT OF THE STATE.

CENTRAL NORTHERN DISTRICT OF THE STATE

Scale, 10 miles to 1 inch. Showing by distinctive colours trafficable roads, natural features, distances between Towns, Post Offices, Hotels, Petrol Depôts, principal fishing streams, and other information useful to Tourists. Price, 1s. 6d. folded in stiff covers, 2s.

HAWKESBURY RIVER, in colour.

Scale, 1 mile to 1 inch. Price, 2s. 6d.

SYDNEY HARBOUR, in colour.

Scale, 40 chains to 1 inch. Showing localities immediately adjoining, and reserves on foreshores. Price, 1s. 6d.

NATIONAL PARK, in colour.

Scale, 40 chains to 1 inch. Price, 2s.

STOCK ROUTE MAPS, Eastern and Central Divisions, in colour.

Showing distances along roads and routes. Scale, 16 miles to 1 inch. Two sheets, Northern and Southern. Price, 5s. per sheet.

Obtainable at Information Bureau of this Department. Postage, extra.

[772]

Sydney, 7th August, 1925.

NOTIFICATION OF GRANTING OF SPECIAL LEASES.

IT is hereby notified, for general information, that Special Leases of the lands specified in the annexed Schedule have been granted to the undermentioned persons.

The leases are subject to the provisions of the Crown Lands Consolidation Act, 1913, and the Regulations thereunder, and to the special conditions, provisions, exceptions, covenants, and reservations set out at the foot of the Schedule.

Any amounts which have been paid in excess will be refunded upon application to the State Treasury.

Any amount required to complete payment of expenses and rent from the date of the commencement of lease to 31st December, 1925, must be paid by the lessee to the Crown Land Agent of the District or to the State Treasurer within one month from this date, otherwise the lease will be liable to forfeiture, and should forfeiture be declared all moneys lodged with the application will become forfeited to the Crown.

For the year 1926, and any subsequent year, the rentals must be paid during the month of December of the preceding year.

P. F. LOUGHLIN, Minister for Lands.

SCHEDULE.

Reg. No. of Papers.	No. of Application.	Name and Address of Lessee.	Situation and Area of Land.	Purpose of Lease.	Term of Lease.	Annual Rent	Rent required to complete payment to 31st Dec., 1925.	Amount of expenses chargeable.	Amount already paid as Rent, Deposit, and Survey Fee.	Amount to credit of Lessee after deducting Costs and Rent to 31st Dec., 1925.	Amount required for payment of Costs and Rent to 31st Dec., 1925.	Shire or Municipality.
Leases.						£ s. d.	£ s. d.	£ s. d.	£ s. d.	£ s. d.	£ s. d.	
1925-13140	1924-9, Coonabarabran	Hagan, David, of Bugaldi.	County Baradine, parish Ukerbarley, portion 33; B. 1,240-1,797. Area, 66 acres.	Grazing, access to water, and vegetable garden.	1 Aug., 1925, to 31 Dec., 1946.	5 0 0	2 1 8	6 6 8	9 0 0	0 11 8	.....	Coonabarabran.
1925-12458	1922-1, Gloucester	Allen Taylor and Company Limited, of Pyrmont.	County Gloucester, parish Fens, portion Sp.L.; Ms. 3,004 Md. Area, 1 rood 38½ perches.	Wharf ...	1 Nov., 1923, to 31 Dec., 1928	14 0 0	30 6 8	5 11 8	7 6 8	.....	28 11 8	Stroud.
1925 11331	1925-2, Hay ... 1925-3, Hay ... 1925-4, Hay ...	Ashcroft, George Henry, of Hay.	County Waradgery, parish Pimpampa, portion 42; W. 1,769-1,839. Area, 883 acres (ex roads).	Grazing ...	1 June, 1925, to 31 Dec., 1938.	5 6 8 5 6 8 4 1 0	8 11 8	20 4 5	26 6 8	.....	2 9 5	Waradgery.
1925-13223	1923 19, Inverell.	Schieb, John David, of Inverell.	County Arrawatta parish King's Plains, portion 67; A. 3,396-1,847. Area, 133 acres 2 roods (ex. road.)	Grazing ...	1 Aug., 1924, to 31 Dec., 1938.	1 7 10	1 19 5	8 0 0	11 0 0	1 0 7	.....	Ashford.
1925-13553	1924- 5, Lithgow.	Clayton, James Samuel, of Arkstone.	County Georgiana, parish Retreat, portion 83; G. 6,413-1,516. Area, 97 acres.	Grazing ...	1 Feb., 1925, to 31 Dec., 1934.	1 12 4	1 9 8	12 2 6	10 0 0	.....	3 12 2	Oberon.
1925 13141	1924-25, Metropolitan.	Clugston, Herbert John, of Eaton-street, Sutherland.	County Cumberland, parish Holsworthy, bounded by portions 4, 325, 326, road, portions 333, 334, 335 336, road, portions 337 and 64, and Woronora River (ex. 100 feet reservation). Area, about 56 acres.	Grazing ...	1 Aug., 1925, to 31 Dec., 1930.	10 0 0	4 3 4	8 5 6	8 6 8	.....	4 2 2	Sutherland.
1925-12948	1925-21, Molong	O'Malley, John Patrick, of Goolagong.	County Ashburnham, parish Nanami, portion 193; A. 7,861 1,770. Area, 40 acres.	Grazing and agriculture.	1 Aug., 1925, to 31 Dec., 1935.	3 10 0	1 9 2	9 15 11	9 6 8	.....	1 18 5	Boree.
1925-13306	1924-11, Orange	Cassidy, Reuben John, of Mullion Creek.	County Wellington, parish Mulyan, portion 290; W. 5,506-2,091. Area, 1 acre 1 rood 30 perches.	Grazing and residence.	1 April, 1925, to 31 Dec., 1934.	2 10 0	1 17 6	6 0 10	7 6 8	.....	0 11 8	Canobolas.
1925-13554	1924- 7, Tarec..	Bramble, George, of Forster.	County Gloucester, parish and village Forster, portion Sp.L.; Ms. 3,033 Md. Area, 13 acres 0 roods 29 perches (ex. Cross-street).	Grazing, residence, and agriculture.	1 Nov., 1924, to 31 Dec., 1934.	2 0 0	2 6 8	19 6 10	7 13 4	.....	14 0 2	Manning.

NOTIFICATION OF GRANTING OF SPECIAL LEASES—*continued.*

Reg. No. of Papers.	No. of Application.	Name and Address of Lessee.	Situation and Area of Land.	Purpose of Lease.	Term of Lease.	Annual Rent.	Rent required to complete payment to 31 Dec., 1925.	Amount of expenses chargeable.	Amount already paid as Rent, Deposit, and Survey Fee.	Amount to credit of Lessee after deducting Costs and Rent to 31st Dec., 1925.	Amount required for payment of Costs and Rent to 31st Dec., 1925.	Shire or Municipality.
						£ s. d.	£ s. d.	s. d.	£ s. d.		£ s. d.	
Leases. 1925-13609	1923-4, Young..	Donges, Martin, of Monteagle.	County Monteagle, parish Woodonga, portion 159; M. 6,401-1,780. Area, 77 acres 3 roods (ex. road).	Grazing and agriculture.	1 Dec., 1924, to 31 Dec., 1934.	18 0 8*	19 10 2	11 14 10	9 0 0	.....	22 5 7	Burrangong.
1925-11221†	1924-19, Young	Curley, William, of Spring Creek, Young.	County Monteagle, parish Young, portion 2,295; M. 6,399-1,780. Area, 3 acres 1 rood 15 perches.	Grazing ...	1 Feb., 1925, to 31 Dec., 1934.	1 0 1	0 18 4	6 12 2	7 8 8	.....	0 1 10	Burrangong.

* Inclusive of 10s. 9d. for Crown improvements. † In lieu of Gazette notification of 10th July, 1925.

Special Conditions, Provisions, Exceptions, Covenants, and Reservations.

Special Leases 1924-9, Coonabarabran; 1923-19, Inverell; 1925-21, Molong; 1923-4, Young. David Hagan, John David Schieb, John Patrick O'Malley, and Martin Donges, respectively.—The leases shall be subject to conditions 1, 2, 4 to 20, and 23 of Regulation No. 106 (notified 24th April, 1924), and in the case of 1924-9, Coonabarabran, also to the following special condition:—The right is reserved to the public of free access at all times to any water in Baradine Creek.

Special Lease 1922-1, Gloucester. Allen Taylor and Company Limited.—The lease shall be subject to conditions 1 to 13 of Regulation No. 106 (notified 24th April, 1924), and to the following special conditions:—(*a*) Any structure on the site shall be erected to the satisfaction of the Minister, and such structure and any existing structure shall be kept in good efficient and sanitary condition and in a thorough state of repair and free from rats and mice throughout the currency of the lease, to the satisfaction of the Minister. (*b*) The lessee shall, after determination of the lease by forfeiture, effluxion of time or otherwise, and within such time as may be given, remove the structure or all or any material from the land at his own cost, and without compensation, if required by the Minister in writing to do so. (*c*) The lessee of Special lease 1914-30, Gloucester, adjoining, shall have the right to use the whole of the existing wharf for a period of one year from date of notification in the Gazette of the granting of this lease or until such time as the mill referred to in condition 23 shall be erected by lessee. (*d*) A breach of any of the conditions or failure by lessee to erect a sawmill on his property of 8¾ acres adjacent within one year from the date of notification in the Gazette of the granting of this lease, will render the lease liable to forfeiture.

Special Leases 1925-2, 1925-3, 1925-4, Hay. George Henry Asheroft.—The leases shall be subject to conditions 1, 2, 4 to 20, and 23 of Regulation No. 106 (notified 24th April, 1924), and in the case of 1925-4 also to the following special condition:—The public shall at all times have free and unrestricted access along the bank of the Murrumbidgee River for fishing and/or other lawful purposes.

Special Lease 1924-5, Lithgow. James Samuel Clayton.—The lease shall be subject to conditions 1, 2, 4 to 19, 22, and 23 of Regulation No. 106 (notified 24th April, 1924).

Special Lease 1924-25, Metropolitan. Herbert John Clugston.—The lease shall be subject to conditions 1, 4 to 20, and 23 of Regulation No. 106 (notified 24th April, 1924).

Special Leases 1924-11, Orange, and 1924-7, Taree. Reuben John Cassidy and George Bramble, respectively.—The leases shall be subject to conditions 1, 2, 4 to 20, and 23 of Regulation No. 106 (notified 24th April, 1924), and to the following special condition:—The lessees shall reside for the whole term of the leases on the lands leased or on the adjoining lands owned or legally occupied by them. "Residences" for the purpose of this condition shall be taken to mean continuous and bona fide living on any of the areas mentioned in the preceding sentence as the holder's usual home without any other habitual residence.

Special Lease 1924-19, Young. William Curley.—The lease shall be subject to conditions 1, 2, 4 to 17, and 19 to 23 of Regulation No. 106 (notified 24th April, 1924), and to the following special conditions:—The lessee shall fill in all mining holes within twelve months from date of commencement of the lease.

[786]

Sydney, 7th August, 1925.

APPROVAL OF AFTER-AUCTION PURCHASES.

IT is hereby notified that the following applications, under section 64 of the Crown Lands Consolidation Act, 1913, have been approved. The balance of purchase money must be paid subject to the same terms and conditions as were notified in the Government Gazette in connection with the offering at auction on the dates specified hereunder, and to Regulations 90 and 222.

P. F. LOUGHLIN, Minister for Lands.

No. of Papers.	Name of Applicant, Address, and Occupation.	Date of Application.	Description of Land. District.	Portion	Parish.	County.	Allotment.	Section.	Town or Village.	Offered for Sale. Date.	Place.	Area.	Price.	Balance to be paid in—	Catalogue No. of Plan, &c.	Shire.
Sales 1925–		1925.							EASTERN DIVISION.			a. r. p	£ s. d.			
10791	Samuel Raymond Cole, Bermagui, oyster-lessee.	18 April	Bega ...	52	Bermaguee.	Dampier..	...	...	.....	23 Sept., 1892	Bermagui ...	2 3 1	7 0 0	12 months	B. 5-1,965 R.	Mumbulla (s)
15728*	Beatrice Mary Pratley, Macksville, spinster.	17 ,,	Kempsey	215	Congarinni.	Raleigh...	...	...	.....	3 Dec., 1924	Macksville ...	1 1 5	32 0 0	2 equal annual instalments.	R. 3,396-1,714	Nambucca (s)
15794*	Annie May Moore, Murwillumbah, spinster, nurse.	11 May..	Lismore ..	...	.....	.....	17	48	Lismore...	12 April, 1924	Lismore ...	0 0 27½	100 10 0	5 ,,	Lismore 55 ..	Municipality of Lismore (T)
16745†	Ernest Young Bryce, care of Mrs. Edwards, Merthyr-street, Kurri Kurri, miner.	19 June.	Maitland.	...	.....	.....	1	59	Kurri Kurri.	16 Mar., 1918	Kurri Kurri...	0 1 0	10 0 0	3 ,,	Kurri Kurri 78	Cessnock (T)
16541*†	Sarah Ellen Jarvie, wife of Walter Buchan Jarvie, Fourth-street, Weston.	6 ,, ...	do ...	...	.....	.....	3	15	Abernethy.	14 Feb., 1925	Abernethy ...	0 1 0	18 0 0	2 ,,	Abernethy 10	do (T)
13620	Alexander Allardyce McIntosh, Moruya, labourer.	19 May..	Moruya...	...	.....	.....	2	26	Moruya...	20 June, 1917	Moruya ...	0 1 12½	18 0 0	3 months	M. 46-1,459	Eurobodalla (T)
							3	26	do ...	20 ,, ,,	do ...	0 1 4	21 0 0	3 ,, ...	M. 46-1,459	
13789	Victor Coombes, Elands P.O., Bulga, farmer.	10 June.	Port Macquarie.	78	Myall ...	Macquarie	...	...	.....	15 Nov., 1922	Taree ...	2 1 39	13 0 0	12 ,, ...	M 7,217-666..	Hastings (C)
16849*	Norman Thomas Moore, Clandulla, labourer.	7 May..	Rylstone.	...	....	.....	8	4	Clandulla	2 May, 1925	Clandulla ..	0 2 0	18 0 0	3 equal annual instalments.	C. 6-2,346 R.	Rylstone (T)
15603*	Oliver Pearse, 11 Hastings-street, Marrickville, clerk.	1 June.	Do ...	...	.....	.....	5	4	do ...	2 ,, ,,	do ...	0 1 39½	18 0 0	3 ,, ..	C. 6-2,346 R.	do (T)

APPROVAL OF AFTER-AUCTION PURCHASES.—*continued.*

No. of Papers.	Name of Applicant, Address, and Occupation.	Date of Application.	Description of Land. Land District.	Portion.	Parish.	County.	Allotment.	Section.	Town or Village.	Offered for Sale. Date.	Place.	Area. a. r. p.	Price. £ s. d.	Balance to be paid in—	Catalogue No. of Plan, &c.	Shire.
Sales 1925-		1925.														
									EASTERN DIVISION.—*continued.*							
9240	Alfred James Jeffery, Blowering-road, Tumut, builder.	13 Feb...	Tumut ...	251	Tumut ...	Wynyard	...	...	.....	14 Jan., 1925	Tumut ...	10 0 0	30 0 0	3 equal annual instalments.	3,753-2,119 R.	Gadara (S)
									CENTRAL DIVISION.							
15727	Arthur William Dawson, Buelah, Concord-road, Concord West, agent.	6 July..	Condoboolin.	...	.....	.....	12	2	Tullibigeal.	13 Mar., 1918	Wyalong ...	0 1 0	15 0 0	12 months	Boorabil 5 ..	Lachlan (T)
							15	2	do ...	13 ,, ,,	do ...	0 1 0	13 0			
16852*	Tom George Stanley Bennett, Baradine, carpenter.	21 May..	Coonabarrabran.	...	.....	.....	1	15	Baradine	13 Jan., 1923	Baradine ..	0 1 23	25 0 0	12 ,, ...	B. 21-1,912 ..	Coonabarrabran (T)
9086	Harold Andrew McBurnie, Mathoura, saw-mill employee.	6 April	Deniliquin.	...	.....	.....	6	98	Mathoura	31 Mar., 1925	Mathoura ...	0 1 4	40 0 0	3 equal annual instalments.	M. 27 1,665...	Murray (T)
14006	Margaret Homer, Daroobalgie, Forbes, widow.	4 June	Forbes ...	1,414	Forbes ...	Ashburnham.	...	...	.....	24 Aug., 1918	Forbes ...	0 1 0	5 0 0	3 ,, ...	A. 7,692-1,770	Jemalong (C)
16061	George Henry Jackson, Tambar Springs, labourer.	27 ,, ...	Gunnedah	...	.....	.....	1	22	Tambar Springs.	15 Jan., 1919	Tambar Springs.	0 2 0	8 0 0	12 months	Tambar Springs 10.	Liverpool Plains (T)
							2	22	do ...	15 ,, ,,	do ...	0 2 0	6 0 0			
							3	22	do ...	15 ,, ,,	do ...	0 2 0	6 0 0			
							4	22	do ...	15 ,, ,,	do ...	0 2 0	8 0 0			
13702	Richard Michael Volkman, Lake Cargelligo, mining expert.	10 ,, ...	Hillston ..	...	.....	.....	4	28	Lake Cargelligo.	19 June, 1918	Lake Cargelligo.	0 1 39½	25 0 0	3 equal annual instalments.	C. 26-2,200 ...	Lachlan (T)
14671	Ellen Jeanette Wood, Lake Cargelligo, spinster.	22 ,, ...	do ...	...	.....	.....	3	30	do ...	19 ,, ,,	do ...	0 1 39½	26 0 0	3 ,, ...	do ...	do (T)
15209	Vera Bamblett, wife of John Bamblett, P.O. Narrandera.	24 ,, ...	Narrandera.	165	Narrandera.	Cooper ...	...	...	.....	20 Mar., ,,	Narrandera ...	1 0 9½	12 0 0	3 ,, ...	C. 2,272-1,804	Municipality of Narrandera. (S)
15414	Thomas Naylor, care of Dicker and Co., Barellan, labourer.	9 May	do ...	62	Barrellan North.	do ...	...	...	.....	18 June, ,,	do ...	3 0 0	24 0 0	3 ,, ...	C. 3,929-1,804	Yanko (S)

* Purchaser restricted to two lots.

† Sale is restricted to the surface and 50 feet below, and no claim may be made for damages against the Crown or any mining lessee in the event of subsidence caused by mining operations.

[793] Sydney, 7th August, 1925.

REVERSAL OF FORFEITURE OF SPECIAL LEASES.

IT is hereby notified for general information, that the forfeiture of the Special Leases hereunder particularised, which was published in the Government Gazette of the 26th June, 1925, (unless otherwise stated) has been reversed, subject to any conflicting interests.

P. F. LOUGHLIN, Minister for Lands.

SCHEDULE.

No. of Papers.	No. of Lease.	Name and Address.	County.	Parish.	Portion.	Area.	Annual Rent.	Shire.
						a. r. p.	£ s. d.	
1924- 969	1912-37, Bathurst	Walshaw, William Henry, of Yetholme	Roxburgh ..	Coolamigal	Sp. L. 12-37 ..	40 0 0	1 6 8	Blaxland.
1924- 1894	1926-10, Do	Shumack, George, of Dark Corner.	do ..	do ..	32	202 0 0	1 13 8	do
1924-14735	1923 12, Do	McManus, Andrew George, of Meadow Flat.	do ..	Castleton	236	302 2 0	5 5 0	Turon.
1924- 2074	2528, Bombala ..	McMahon, Terence, of Cathcart.	Wellesley ..	Cathcart	99 and 163	35 0 20	10 10 9	Bibbenluke.
1924- 3712	1906-4, Do ...	do do ..	do ..	do	Sp.L. 06-4 ..	7 2 8	2 5 4	do
1924- 8515	1921-41, Casino..	Powell, Harold Henry Edward, of Tyagarah.	Drake ..	Coongbar	30	172 0 0	3 11 8	Copmanhurst.
1924- 1910	1921-33, Forbes..	Styles, William Harold George, of Garema.	Forbes ..	Boyd	109	107 2 0	8 1 3	Jemalong.
1926-11679	1917-10, Goulburn.	McAlister, Thomas, of Yalbraith, via Taralga.	Georgiana ..	Hillas	290	50 0 0	1 0 0	Crookwell.
1924-17797	1916-43, Grafton..	Gill, Reginald Walter George, of Glenreagh.	Fitzroy ..	Bagawa	53	10 3 0	2 0 0	Dorrigo.
1924-11635	1921-22, Lithgow	Nunan, Peter, of Fairlight, Duckmaloi.	Westmoreland	Norway	164	27 3 0	1 14 8	Oberon.
1924-20750	1924- 7, Murwillumbah.	Ford, Arthur, of Chindera ..	Rous	Terranora	405	0 1 8	3 0 0	Tweed.
1924- 5376	1923-16, Parkes.	Foulkes, William Pilsworth, of Peak Hill.	Kennedy ..	Belardery	.....	210 0 0	13 2 6	Goobang.
1924-13864	1920-23, Singleton.	Harris, May Elizabeth, of Putty.	Hunter.. ..	Gullongulong ..	61	80 0 0	7 8 4	Patrick Plains.
1922-11253*	1912- 9, Tamworth.	Condren, Rose Annah, of Barraba.	Parry	Dungowan	120	38 1 0	2 10 0	Nundle.

* Forfeiture notified in Government Gazette of 4th July, 1924.

[800] Sydney, 7th August, 1925

NOTIFICATION DECLARING FARM WITHIN A SETTLEMENT PURCHASE AREA AVAILABLE FOR APPLICATION.

IT is hereby notified and declared, that the Settlement Purchase Farm, hereunder specified, will be available for Settlement Purchase application, under the provisions of the Closer Settlement Acts, on and after 14th September, 1925. All applications received between 14th September, 1925, and 19th September, 1925, both days inclusive, shall be deemed to have been lodged simultaneously.

An application shall be made on Form 18, and shall be lodged with the Crown Land Agent of the Land District in which the farm is situated, by the applicant in person, or by his agent, duly authorised in writing for that purpose, or his attorney, on 14th September, 1925, or on any subsequent business day, or may be forwarded to the Land Agent by post on any day, but so as not to be received by the Land Agent before the 14th September, 1925.

Any application must be accompanied by the prescribed deposit and stamp duty, unless the applicant is a discharged soldier, in which case such payments are optional.

The interest to be paid on the unpaid balance of purchase-money shall be at the rate of 5½ per centum per annum.

NOTE.—*All information may be obtained from, and all forms of application will be filled in by, the Crown Land Agent, free of cost, if so desired by the applicant.*

The classification does not imply a guarantee of the suitability of the land for the purpose stated, about which a settler should take steps to satisfy himself.

P. F. LOUGHLIN, Minister for Lands.

SETTLEMENT PURCHASE FARM WITHIN SCOTT'S (8) SETTLEMENT PURCHASE AREA.

EASTERN DIVISION.—LAND DISTRICT OF MUSWELLBROOK; MERRIWA SHIRE.

County.	Parish.	Portion.	Area.	Capital Value, including value of improvements.	Deposit and Annual Instalment at 6½ per cent.	Stamp Duty.	Nature of Improvements.	Nearest Town and distance therefrom.	Class of Land, Water Supply, &c.
			a. r. p.	£ s. d.	£ s. d.	£ s. d.			
Brisbane..	Boggabri..	19, 31	282 0 0	1,925 0 0	125 2 6	15 0 0	House, dairy, sheds, hayshed, bails, yards, fencing, well, clearing and ringing.	About 7 miles from Merriwa.	Grazing land; comprises undulating and level country with black and red soils; fairly permanent water in Bow Creek; permanent water could be secured by sinking about 25 feet; a well has been sunk at 23 feet; a small area is suitable for agriculture and has been prepared; other larger areas are suitable for cultivation under favourable conditions. Sound sheep country. Suitable for dairying. Plan B. 4,121, 4,122-2,086. Papers—Clo. Sett. 716-21.

NOTE.—No advance under Returned Soldiers Settlement Acts will be made in respect of this farm.

[788] Sydney, 7th August, 1925.

EXTENSION OF TERMS OF SETTLEMENT LEASES.

IT is hereby notified, for general information, that the terms of the undermentioned Settlement Leases have been extended under the provisions of section 323 of the Crown Lands Consolidation Act, 1913.

P. F. LOUGHLIN, Minister for Lands.

No. of Lease.	Land District.	Lessee.	Portion.	Parish.	County.	Shire.	Area.	Original Term of Lease. From	Original Term of Lease. To	Term extended to.	Annual Rent.	For the Period.
							a. r. p.				£ s. d	
1233	Walgett ..	Tomima Elizabeth Atkinson.	18	Goangra ..	Baradine ..	Walgett ..	2,367 0 0	1901, 17 Jan. ..	1929, 16 Jan. ..	1941, 16 Jan. ..	44 7 8	From 5th June, 1920, to 16th January, 1931.
1905-10	Do ..	do	27	do ..	do ..	do ..	1,038 0 0	1906, 21 June..	do ..	do ..	13 12 0	do
1907-14	Do ..	do	38	Toryweewha	Denham ..	do ..	1,013 0 0	1907, 13 June..	do ..	do ..	18 19 11	do

[774] Sydney, 7th August, 1925.

NOTIFICATION OF PROPOSED OPENING OF ROADS, OF PROPOSED DECLARATION OF EXISTING ROADS AND PARTS OF EXISTING ROADS TO BE PUBLIC ROADS, AND OF PROPOSED CLOSING OF ROADS AND PARTS OF ROADS DEEMED TO BE UNNECESSARY.

NOTICE is hereby given that the Minister for Lands deems it expedient that certain roads should be opened, and that it is proposed to resume for the purpose, under the provisions of the Public Roads Act, 1902, the lands hereunder described, and to declare the existing roads and parts of existing roads particularised hereunder to be Public Roads.

The proposed roads, &c., are shown upon plans which can be inspected at this Office, and a copy of the same may be inspected at the respective offices of the Crown Land Agents for the Land Districts in which the lands are situated.

All persons interested are hereby called upon to set forth in writing and to forward to the Minister, within one month from the date of this notice, any objections which may appear to them to exist to the proposals above stated.

Notice is also given that the Minister is of opinion that it is expedient to close the roads and parts of roads hereunder specified, and all persons interested are hereby called upon to set forth in writing, addressed to the Minister for Lands, within one month from this date, any objections which may appear to them to exist to the closing of the said roads and parts of roads.

Plans showing the roads and parts of roads proposed to be closed can be inspected at this Office, and a copy of the same may be inspected at the respective offices of the Crown Land Agents for the Land Districts in which the lands are situated.

P. F. LOUGHLIN, Minister for Lands.

DESCRIPTION OF ROAD TO BE OPENED:—Road within portions 4, 8, 27, and 62 (rem.) parish of Ourinbah, county of Northumberland, Erina Shire,—as shown on plan catalogued R. 15,870-1,603,

[Registration No. of Papers—Roads 1924-8.]

DESCRIPTION of the lands which it is proposed to resume, and of roads, &c., deemed to be unnecessary, which it is proposed to close.

LAND DISTRICT OF GOSFORD.

Portion No.	Area.	Parish Name.	Reputed Owner.	Occupier.	Character of Holding.	Width of Land to be Resumed.	Area to be Resumed.	Roads, &c., proposed to be closed.
	a. r. p.						a. r. p.	
4	50 0 0	Ourinbah..	F. W. Stoddart ..	F. W. Stoddard and formed road in use.	Freehold ..	80 links ..	1 2 27	The unnecessary reserved roads (R. 423-1,603) within portions 4 and 8 are proposed to be closed and to be granted in compensation.
8	46 0 0	Do ..	do ..	do ..	do ..	80 ,, ..	2 1 30	
27	57 0 0	Do ..	do ..	do ..	do ..	80 ,, ..	1 0 20	
62 (rem.)	2,025 3 15 (part; now subdivided).	Do ..	do ..	do ..	do ..	80 ,, ..	0 2 29	

DESCRIPTION OF ROAD TO BE OPENED.—Widening of part of Railway Parade at Blackheath Railway Station, parish of Kanimbla, county of Cook, Municipality of Blackheath,—as shown on plan catalogued R. 16,083-1,603.

[Registration No. of Papers—Roads 1924-362.]

DESCRIPTION of the land which it is proposed to resume.

LAND DISTRICT OF PENRITH.

Portion No.	Area.	Parish Name	Reputed Owner.	Occupier.	Character of Holding.	Width of Land to be Resumed.	Area to be Resumed.	Remarks.
.....	.....	Kanimbla ..	Railway Commissioners.	.....	Freehold ..	Variable ..	a. r. p. 0 0 0 5/10	This proposed resumption embraces land acquired by the Railway Commissioners in connection with the Great Western Railway.

DESCRIPTION OF ROAD TO BE OPENED:—Road through portion 78, parish of Boorowa, county of King, Murrungal Shire,—as shown on plan catalogued R. 15,878-1,603.

[Registration No. of Papers—Roads 1924-683].

DESCRIPTION of the land which it is proposed to resume and of roads, &c., deemed to be unnecessary, which it proposed to close.

LAND DISTRICT OF BOOROWA.

Portion No.	Area.	Parish Name.	Reputed Owner.	Occupier.	Character of Holding.	Width of Land to be Resumed.	Area to be Resumed.	Roads, &c., proposed to be closed.
	a. r. p.						a. r. p.	
78	41 0 0	Boorowa ..	Thomas Farrell ..	Thomas Farrell ..	Freehold ..	100 links ..	3 1 20	The unnecessary boundary road separating portions 80 and 83 is to be closed and to be granted in compensation.

[75] Sydney, 7th August, 1925.

NOTIFICATION UNDER THE PUBLIC ROADS ACT, 1902, OF RESUMPTION AND WITHDRAWAL AND DEDICATION OF LANDS FOR ROAD, OF DECLARATION OF EXISTING ROADS TO BE PUBLIC ROAD, AND OF THE CLOSURE OF ROADS DEEMED TO BE UNNECESSARY.

IN pursuance of the provisions of the Public Roads Act, 1902, I, Sir DUDLEY RAWSON STRATFORD DE CHAIR, Admiral in the Royal Navy, Knight Commander of the Most Honourable Order of the Bath, Member of the Royal Victorian Order, Governor of the State of New South Wales, and its Dependencies in the Commonwealth of Australia, with the advice of the Executive Council, do hereby notify, that the lands hereunder described, which are required for the roads hereunder specified (in respect of which roads notice of proposal to open the same has duly been given), are hereby resumed or withdrawn for the several roads referred to; also that the said lands are hereby dedicated as roads; also that the existing roads, particularised hereunder, are hereby declared to be Public Roads; and also that the roads hereunder specified, which are deemed to be unnecessary (in respect of which notice of proposal to close the same has duly been given) are hereby closed.

D. R. S. DE CHAIR,
Governor.

P. F. LOUGHLIN, Minister for Lands.

DESCRIPTION OF ROAD OPENED:—Lane through portions 126, 102, and 127 (within village of Ariah Park Suburban Lands), parish of Mandamah, county of Bourke (Ariah Park Urban Area) Narraburra Shire,—as shown on plan catalogued R. 15,771-1,603.

[Registration No. of Papers—Roads 1924-519-15.]

DESCRIPTION of lands now resumed for the road specified above, and dedicated as a Public Road.

A proposal to resume the lands referred to for the road in question was published in the Government Gazette of 13th March 1925, folio 1410.

LAND DISTRICTS OF TEMORA CENTRAL.

Portion No.	Area.	Parish Name.	Reputed Owner.	Occupier.	Character of Holding.	Width of Land Resumed.	Area Resumed.
	a. r. p.						a. r. p.
127	1 0 13	Mandamah	Mrs. G. F. Davey	Mrs. G. F. Davey	Freehold ...	30·3 links...	0 0 14
102 (southern part).	1 0 13	do	Miss Marion Davey	C. Levier	do ..	30·3 ,, ..	0 0 7
102 (northern part).	1 0 13	do	Miss Christina Mary Davey..	— O Donnell	do ...	30·3 ,, ..	0 0 7
126	1 0 0	do	Trustees of the late G. F. Davey.	Trustees of late G. F. Davey ..	do ...	30·3 ,, ..	0 0 13

DESCRIPTION OF ROAD OPENED:—Widening of part of Wallace-street between Broughton-street and Gladstone-street, parish of Concord, county of Cumberland, municipality of Concord,—as shown on plan catalogued R. 15,820-1,603.

[Registration No. of Papers—Roads 1924 692-9.]

DESCRIPTION of lands now resumed for the road specified above and dedicated as a Public Road.

A proposal to resume the lands referred to for the road in question was published in the Government Gazette of 20th March, 1925, folio 1484.

METROPOLITAN LAND DISTRICT.

Portion No.	Area.	Parish Name.	Reputed Owner.	Occupier.	Character of Holding.	Width of Land Resumed.	Area Resumed.
	a. r. p.						a. r. p.
Part of 275 (now subdivided).	25 1 0	Concord	Vendor in private subdivision	Road fenced and in use ...	Freehold ..	Variable ..	0 0 2¼

DESCRIPTION OF ROAD OPENED:—Road widening at the intersection of Wallis and Nelson streets parish of Alexandria, county of Cumberland, municipality of Woollahra,—as shown on plan catalogued R. 15,855-1,603.

[Registration No. of Papers—Roads 1924-797-11.]

DESCRIPTION of lands now resumed for the road specified above, and dedicated as a Public Road

A proposal to resume the lands referred to for the road in question was published in the Government Gazette of 9th April, 1925, folio 1800.

METROPOLITAN LAND DISTRICT.

Portion No.	Area.	Parish Name.	Reputed Owner.	Occupier.	Character of Holding.	Width of Land Resumed.	Area Resumed.
	a. r. p.						a. r. p.
216 (now subdivided).	1,130 0 0	Alexandria ..	M. and H. Leventhal	.....	Freehold	Variable ...	0 0 1 1/10

DESCRIPTION OF ROAD OPENED:—Road widening at the junction of Joynton and Rothschild avenues with Epsom-road, parish of Alexandria, county of Cumberland, Municipality of Waterloo,—as shown on plan catalogued R. 15,852-1,603.

[Registration No. of Papers—Roads 1924-1,023-8.]

DESCRIPTION of lands now resumed for the road specified above and dedicated as a Public Road.

A proposal to resume the lands referred to for the road in question was published in the Government Gazette of 27th March, 1925, folio 1612.

METROPOLITAN LAND DISTRICT.

Portion No.	Area.	Parish Name	Reputed Owner.	Occupier.	Character of Holding.	Width of Land Resumed.	Area Resumed.
	a. r. p.						a. r. p.
Parts of 41 (now subdivided).	1,400 0 0	Alexandria ..	The Railway Commissioners ..	.....	Freehold ..	Variable ..	0 0 2 3/10 (in two parts).

NOTIFICATION OF RESUMPTION, WITHDRAWAL, AND DEDICATION OF LANDS FOR ROADS, &c.—*continued.*

DESCRIPTION OF ROAD OPENED:—Road diversions adjoining parts of railway line from Wyalong to Lake Cudgellico, parishes of Bygalore, Hiawatha, Gainbill, and Tibeaudo, counties of Gipps and Dowling, Bland and Lachlan Shires,—as shown on plans catalogued R. 15,843-1,603 to R. 15,846-1,603.

[Registration No. of Papers—Roads 1924-1,029-13.]

DESCRIPTION of lands now resumed for the road specified above, and dedicated as a Public Road.

A proposal to resume the lands referred to for the road in question was published in the Government Gazette of 27th March, 1925, folio 1613.

LAND DISTRICTS OF WYALONG, HILLSTON, AND CONDOBOLIN.

Portion No.	Area.	Parish Name.	Reputed Owner.	Occupier.	Character of Holding.	Width of Land Resumed.	Area Resumed.	Roads, &c., declared to be Public Road.
	a. r. p.						a. r. p.	
R. 15,843-1,603. Part of 6.	1,332 0 20	Hiawatha (County Gipps).	The Railway Commissioner.	.....	Freehold ...	Variable ..	0 3 5	These resumptions embrace lands acquired by the Railway Commissioner for road diversion purposes.
R. 15,844-1,603	.....	Gainbill .. (County Dowling)	do ..	.....	do ..	150 links ...	28 1 26½ (in two parts).	
R. 15,845-1,603	.....	Bygalore.. (County Gipps)	do ..	.....	do ...	200 links & 100 links.	5 0 8 (in three parts).	
R. 15,846-1,603	.....	Tibeaudo.. (County Dowling).	do ..	.....	do ...	150 links & 69 links	8 0 16½ (in three parts).	

The part of existing road required to preserve continuity of new road diversion (R. 15,844-1,603) is declared to be "Public Road," and dedicated to the public accordingly.

DESCRIPTION OF ROAD OPENED:—Part of road from Grafton to Southampton through portion 6, parish of Southampton, county of Clarence, Nymboida Shire,—as shown on plan catalogued R. 13,967-11,603.

[Registration No. of Papers—Roads 1919-21-13.]

DESCRIPTION of lands now resumed for the road specified above, and dedicated as a Public Road.

A proposal to resume the lands referred to for the road in question was published in the Government Gazette of 14th May, 1920, folio 2883.

LAND DISTRICT OF GRAFTON.

Portion No.	Area.	Parish Name.	Reputed Owner.	Occupier.	Character of Holding.	Width of Land Resumed.	Area Resumed.
	a. r. p.						a. r. p.
6	40 3 0	Southampton ..	J. D. Parkinson	Edward Parkinson	Freehold	100 links ..	2 1 21

DESCRIPTION OF ROAD OPENED:—Widening of part of road from Darby's Falls to Cowra, parish of Milburn, county of Bathurst, Waugoola Shire,—as shown on plan catalogued R. 15,751-1,603.

[Registration No. of Papers—Roads 1923-649-10.]

DESCRIPTION of lands now resumed for the road specified above, and dedicated as a Public Road.

A proposal to resume the lands referred to for the road in question was published in the Government Gazette of 13th March, 1925, folio 1410.

LAND DISTRICT OF COWRA.

Portion No.	Area.	Parish Name.	Reputed Owner.	Occupier.	Character of Holding.	Width of Land Resumed.	Area Resumed.	Roads, &c., closed.
	a. r. p.						a. r. p.	
8	54 0 0	Milburn ..	H. M. Oliver	Fenced road ...	Freehold ...	Variable ..	0 0 1¼	.....
17	60 0 0	do ..	do	do ...	do ...	do ...	2 0 1¾	.....
128	84 3 0	do ..	do	do ...	do ...	do ...	1 0 3¾	.....
41	150 0 0	do ...	do	do ...	do ...	do ..	0 3 1½	.....

Part of existing road, included in survey and necessary to preserve the continuity of the new widening, is declared to be Public Road and dedicated to the public accordingly.

DESCRIPTION OF ROAD OPENED:—Widening of part of Roslyn-street at its intersection with Stanley-street, Narrandera, parish of Narrandera, county of Cooper, Municipality of Narrandera,—as shown on plan catalogued R. 15,611-1,603.

[Registration No. of Papers—Roads 1923-948-15.]

DESCRIPTION of lands now resumed for the road specified above, and dedicated as a Public Road.

A proposal to resume the lands referred to for the road in question was published in the Government Gazette of 14th November, 1924, folio 5224.

LAND DISTRICT OF NARRANDERA.

Portion No.	Area.	Parish Name.	Reputed Owner.	Occupier.	Character of Holding.	Width of Land Resumed.	Area Resumed.	Remarks.
	a. r. p.						a. r. p.	
77 (now subdivided).	44 3 9	Narrandera	John Morrison ...	.....	Freehold ..	Variable ..	0 0 6	This resumption embraces part lot 9, section 6, of deposited plan 2,398, at the Lands Titles Office.
17 (now subdivided).	94 3 9	do ..	(Mrs.) Wilhelmena Vincent.	(Mrs.) Wilhelmena Vincent.	do ...	do ..	0 0 2	This resumption embraces part lot 10, section 6, of deposited plan 2,398 at the Lands Titles Office.

NOTIFICATION OF RESUMPTION, WITHDRAWAL, AND DEDICATION OF LANDS FOR ROADS, &c.—*continued.*

DESCRIPTION OF ROAD OPENED:—Slight extension westerly of Trewyn-road, Balmoral, parish of Willoughby, county of Cumberland, Mosman Municipality,—as shown on plan catalogued R. 15,713-1,603.

[Registration No. of Papers—Roads 1924-611-10.]

DESCRIPTION of lands now resumed for the road specified above.

A proposal to resume the lands referred to for the road in question was published in the Government Gazette of 5th December, 1924, folio 5540.

METROPOLITAN LAND DISTRICT.

Portion No.	Area.	Parish Name.	Reputed Owner.	Occupier.	Character of Holding.	Width of Land Resumed.	Area Resumed.
Part of 115 (now subdivided).	a. r. p. 49 0 0	Willoughby ..	The Railway Commissioners ..	.....	Freehold .	3030 links	a. r. p. 0 0 0½

NOTE.—This land is not dedicated.

DESCRIPTION OF ROAD OPENED:—Road diversions adjoining part of the railway line from Wagga Wagga to Tumberumba near Borambola, Wagga Wagga and Tywong railway stations, parishes of Borambula, South Wagga Wagga, and Tywong, county of Wynyard, Kyeamba Shire,—as shown on plans catalogued R. 15,889-1,603, R. 15,890-1,603, and R. 15,891-1,603.

[Registration No. of Papers—Roads 1924-896-8.]

DESCRIPTION of lands now resumed for the road specified above, and dedicated as a Public Road.

A proposal to resume the lands referred to for the road in question, was published in the Government Gazette of 3rd April, 1925, folio 1731.

LAND DISTRICT OF WAGGA WAGGA.

Portion No.	Area	Parish Name.	Reputed Owner.	Occupier.	Character of Holding.	Width of Land Resumed.	Area Resumed.	Remarks.
R. 15,889-1,603-64.	a. r. p. 161 0 0	Borambula	The Railway Commissioners.	.....	Freehold ..	100 links & variable	a. r. p. 1 3 39¾ (in two parts.)	These resumptions embrace lands acquired by the Railway Commissioners.
R. 15,890-1,603	.....	South Wagga Wagga.	Do ..	.....	do ..	Variable .	0 1 5½	
R. 15,891-1,603-121.	.....	Tywong ...	Do ..	.....	do ...	Variable .. (in two parts).	0 2 20¼	

DESCRIPTION OF ROAD OPENED:—Road diversions along Cooma to Bombala Railway, parishes of Nimmitabel and Glenbog, county of Wellesley, Monaro Shire,—as shown on plan catalogued R. 15,901-1,603.

[Registration No. of Papers—Roads 1921-992 8.]

DESCRIPTION of lands now resumed for the road specified above, and dedicated as a Public Road.

A proposal to resume the lands referred to for the road in question, was published in the Government Gazette of 27th March, 1925, folio 1602.

LAND DISTRICT OF COOMA.

Portion No.	Area.	Parish Name.	Reputed Owner.	Occupier.	Character of Holding.	Width of Land Resumed.	Area Resumed.
3 Part of original 165.	a. r. p. 7 0 30	Nimmitabel ... Glenbog ..	Railway Commissioners ... do	....	Freehold ... ... do	Variable .. 1.0 links & variable.	a. r. p. 0 0 29 1 0 12 (in two parts).

DESCRIPTION OF ROAD OPENED:—Road widening within Lot 137, Deposited Plan 1,976 (Gosford Model Farms) parish of Kincumber, county of Northumberland, Erina Shire:—as shown on plan catalogued R. 15,885-1,603

[Registration No. of Papers—Roads 1924-278-14.]

DESCRIPTION of lands now resumed for the road specified above and dedicated as a Public Road.

A proposal to resume the lands referred to for the road in question, was published in the Government Gazette of 5th December, 1924, folio 5542.

LAND DISTRICT OF GOSFORD.

Portion No.	Area.	Parish Name.	Reputed Owner.	Occupier.	Character of Holding.	Width of land Resumed.	Area Resumed.	Remarks.
175 (Rem.) now subdivided.	a. r. p. 2,000 0 0 (part).	Kincumber	Stuart Maxwell Haig	.....	Freehold ...	Variable ..	a. r. p. 0 1 18	This resumption embraces part of Lot 137 in Deposited Plan 1,976 at the Land Titles Office.

NOTIFICATION OF RESUMPTION, WITHDRAWAL, AND DEDICATION OF LANDS FOR ROADS, &c.—*continued.*

DESCRIPTION OF ROAD OPENED:—Road of access at Stephen's road Station, Sydenham to Botany railway, parish of Botany, county of Cumberland, Municipality of Botany,—as shown on plan catalogued R. 15,907-1,603.

[Registration No. of Papers—Roads 1924-1,005-7.]

DESCRIPTION of lands now resumed for the road specified above and dedicated as a Public Road.

A proposal to resume the lands referred to for the road in question was published in the Government Gazette of 3rd April, 1925, folio 1732.

METROPOLITAN LAND DISTRICT.

Portion No.	Area.	Parish Name.	Reputed Owner.	Occupier.	Character of Holding.	Width of Land Resumed.	Area Resumed.
Part of 8 (now subdivided).	a. r. p. 53 0 0	Botany	Railway Commissioners ...	.....	Freehold...	66 feet and 95 51/100 feet.	a. r. p. 0 2 30½ (in two parts).

DESCRIPTION OF ROAD OPENED:—Deviation of part of the lane within section 10, town of Wollongong, parish of Wollongong, county of Camden, Municipality of Wollongong,—as shown on plan catalogued R. 15,854-1,603.

[Registration No. of Papers—Roads 1924-531-12.]

DESCRIPTION of lands now resumed for the road specified above, and dedicated as a Public Road, and of roads, &c., deemed to be unnecessary, which are now closed.

A proposal to resume the lands referred to for the road in question, and to close the roads &c., deemed to be unnecessary, was published in the Government Gazette of 27th March, 1925, folio 1613.

LAND DISTRICT OF WOLLONGONG.

Portion No.	Area.	Parish Name.	Reputed Owner.	Occupier.	Character of Holding.	Width of Land Resumed.	Area Resumed.	Roads, &c., closed.
Allot. 21, sec. 10	a. r. p. 0 0 24	Wollongong	Wollongong Municipal Council.	.....	Freehold	50 links ..	a. r. p. 0 0 24	This resumption embraces the whole of allotment 21, section 10. The unnecessary part of the lane within section 10, west of the land resumed is closed and to be granted in compensation.

DESCRIPTION OF ROAD OPENED:—Road from reserved road within portion 43 to road leading from the Dubbo-Obley road to the Dubbo-Wellington road, parish of Benolong, county of Gordon, Talbragar Shire,—as shown on plan catalogued R. 15,872-1,603.

[Registration No. of Papers—Roads 1,922-888-13.]

DESCRIPTION of lands now resumed for the road specified above, and dedicated as a Public Road, and of roads, &c., deemed to be unnecessary, which are now closed.

A proposal to resume the lands referred to for the road in question, and to close the roads, &c., deemed to be unnecessary, was published in the Government Gazette of 24th April, 1925, folio 1951.

LAND DISTRICT OF DUBBO.

Portion No.	Area.	Parish Name.	Reputed Owner.	Occupier.	Character of Holding.	Width of Land Resumed.	Area Resumed.	Roads, &c., proposed to be closed.
43	a. r. p. 289 0 0	Benolong ...	R. B. Strabom & A. W. Podmore.	J. O Stevenson	C.P. 02-21 (of 5½½ acres.)	200 links ...	a. r. p. 8 0 0	The unnecessary part of reserved road within portion 43, east of new road and the unnecessary reserved roads within portions 50, 60, 45 and 44 are closed and added to those portions, the area of portion 43 being increased to 297 acres 3 roods, that of portion 50 remaining unaltered, that of portion 60 being reduced to 37 acres 1 rood, and the areas of portions 45 and 44 being increased to 61 acres and 40 acres 1 rood respectively; the area of the holding, C.P. 02-21, being increased to 574 acres 1 rood.
50	138 0 0	Do ..	do	do	do	200 " ...	4 0 0	
60	39 2 0	Do ..	do	do	do	200 " ...	2 3 20	

DESCRIPTION OF ROAD OPENED:—Part of road from Armidale to Wongwibinda, parish of Day, county of Clarke, Dumaresq Shire,—as shown on plan catalogued R. 15,813-1,603.

[Registration No. of Papers—Roads 1924-470-8.]

DESCRIPTION of lands now resumed for the road specified above and dedicated as a Public Road, and of roads, &c., deemed to be unnecessary, which are now closed.

A proposal to resume the lands referred to for the road in question, and to close the roads, &c., deemed to be unnecessary, was published in the Government Gazette of 27th March, 1925, folio 1612.

LAND DISTRICT OF ARMIDALE.

Portion No.	Area.	Parish Name.	Reputed Owner.	Occupier.	Character of Holding	Width of Land Resumed.	Area Resumed.	Roads, &c., closed.
19	a. r. p. 640 0 0	Day ..	Alfred M. Holland	Alfred M. Holland and road in use.	Freehold ..	200 links and variable.	a. r. p. 17 3 30	The unnecessary parts of reserved (public) road within portion 19, north-west and south-east of new road, are closed and to be granted in compensation.
57	40 0 0	Do ..	do ..	do ..	do ...	do ...	3 1 14	

NOTIFICATION OF RESUMPTION, WITHDRAWAL, AND DEDICATION OF LANDS FOR ROADS, &c.—*continued.*

DESCRIPTION OF ROAD OPENED:—Deviation of part of road from Croppa Creek to Yallaroi, parish of Kiga, county of Burnett, Yallaroi Shire,—as shown on plan catalogued R. 15,730-1,603.

[Registration No. of Papers—Roads 1924-204-10.]

DESCRIPTION of the lands now resumed for the road specified above, and part dedicated as a Public Road, and of roads, &c., deemed to be unnecessary, which are now closed.

A proposal to resume the lands referred to for the road in question, and to close the roads, &c., deemed to be unnecessary, was published in the Government Gazette of 20th March, 1925, folio 1485.

LAND DISTRICT OF WARIALDA.

Portion No.	Area.	Parish Name.	Reputed Owner.	Occupier.	Character of Holding.	Width of Land Resumed.	Area Resumed.	Roads, &c., closed.
44	a. r. p. 258 0 0 (ex. roads).	Kiga	Bank of N.S.W... ..	Thomas Bede Brodie	Part C.L. 1912-2 (of 2,703½a.).	1,000 links & variable.	a. r. p. 44 1 0	The unnecessary part of reserved road 1,000 links wide north of new road, but exclusive of a strip one chain wide to preserve the continuity southerly of the northern reserved road within the portion is closed and added to portion 44; the area thereof being reduced to 255 acres 2 roods) and area of the whole (C.L. 1912-2, being reduced to 2,701 acres.

NOTE.—One chain strip only is dedicated.

DESCRIPTION OF ROAD OPENED:—Part of main formed road from Nelligen to Broomar, and a branch road therefrom to Boyne State Forest, parish of Mogood, county of St. Vincent, Clyde Shire,—as shown on plan catalogued R. 15,866-1,603.

[Registration No. of Papers—Roads 1924-681-9.]

DESCRIPTION of lands now resumed for the road specified above, and dedicated as a Public Road, and of roads, &c., deemed to be unnecessary, which are now closed.

A proposal to resume the lands referred to for the road in question, and to close the roads, &c., deemed to be unnecessary, was published in the Government Gazette of 9th April, 1925, folio 1802.

LAND DISTRICT OF MILTON.

Portion No.	Area.	Parish Name	Reputed Owner.	Occupier.	Character of Holding.	Width of Land Resumed	Area Resumed.	Roads, &c., closed.
13	a. r. p. 400 0 0	Mogood ..	J. G. Rixon . ..	J. G. Rixon and formed road and track in use.	Freehold..	100 links & variable.	a. r. p. 3 1 8 (includes branch road)	The unnecessary reserved (public) road through portion 13, exclusive of the part included in survey and necessary to preserve continuity of new road is closed and to be granted in compensation.

DESCRIPTION OF ROAD OPENED:—Deviation of parts of the Henley Marine Drive, parish of Concord, county of Cumberland, Drummoyne Municipality,—as shown on plan catalogued R. 15,809-1,603.

[Registration No. of Papers—Roads 1923-27-17.]

DESCRIPTION of lands now resumed for the Road specified above, and dedicated as a Public Road, and of roads, &c., deemed to be unnecessary, which are now closed.

A proposal to resume the lands referred to for the road in question, and to close the roads, &c., deemed to be unnecessary, was published in the Government Gazette of 23rd January, 1925, folio 499.

METROPOLITAN LAND DISTRICT.

Portion No.	Area.	Parish Name.	Reputed Owner.	Occupier.	Character of Holding.	Width of Land Resumed.	Area Resumed.	Roads, &c., closed.
Part of 256 (now subdivided).	a. r. p. 1,500 0 0	Concord ...	A. R. Saunders ...	A. R. Saunders ..	Freehold ..	Variable..	a. r. p. 0 0 1 (in two parts)	These resumptions embrace part of the land contained in certificate of title, volume 704, folio 56. The unnecessary parts ( ) of road, east of the fencing along the eastern side of the Henley Marine Drive, are closed and to be granted in compensation.

DESCRIPTION OF ROAD OPENED:—Deviation of part of the road from Mittagong to Macquarie Pass, parish of Mittagong, county of Camden, Nattai Shire,—as shown on plan catalogued R. 15,838-1,603.

[Registration No of Papers—Roads 1924-702-10.]

DESCRIPTION of lands now resumed for the road specified above, and dedicated as a Public Road, and of Roads, &c., deemed to be unnecessary, which are now closed.

A proposal to resume the lands referred to for the road in question, and to close the roads, &c., deemed to be unnecessary was published in the Government Gazette of 9th April, 1925, folio 1799.

LAND DISTRICT OF MOSS VALE.

Portion No.	Area.	Parish Name.	Reputed Owner	Occupier.	Character of Holding.	Width of Land Resumed.	Area Resumed.	Roads, &c., closed.
Part of 39 (now subdivided).	a. r. p. 700 0 0	Mittagong	William Keys ...	William Keys	Freehold ...	50 links ...	a. r. p. 1 0 33	The unnecessary part of confirmed road R. 44-1,603 within portion 39, between the extremities of the deviation are closed and thus vested in the owners of adjoining land.

NOTIFICATION OF RESUMPTION, WITHDRAWAL, AND DEDICATION OF LANDS FOR ROADS, &c.—*continued.*

DESCRIPTION OF ROAD OPENED :—Roads within and adjoining Thornfield Settlement Purchase Area, gazetted 13th January, 1922, parish of Berrioye, county of Nandewar, Namoi Shire,—as shown on plan catalogued R. 15,280-1,603.

[Registration No. of Papers—Roads 1923-2-20.]

DESCRIPTION of lands now resumed for the road specified above, and dedicated as a Public Road, declaration of existing road, &c., to be Public Road, and of roads, &c., deemed to be unnecessary, which are now closed.

A proposal to resume the lands referred to for the road in question, to declare existing road, &c., to be Public Road, and to close the roads, &c., deemed to be unnecessary, was published in the Government Gazette of 23rd November, 1923, folio 5332.

LAND DISTRICT OF NARRABRI.

Portion No.	Area. a. r. p.	Parish Name.	Reputed Owner.	Occupier.	Character of Holding.	Width of Land Resumed.	Area Resumed a. r. p.	Roads, &c., closed; also Road, &c., declared to be Public Road.
100	1,766 0 0	Berrioye..	Commercial Banking Co., of Sydney, Ltd.	Trustees in estate of late Elizabeth Laird.	C.P. 29-30.	100 links..	7 2 0	The unnecessary part of reserved road within this portion is closed and added to portion 100, the area of the portion and of C.P. 29-30, being reduced to 1,962 acres 2 roods. The unnecessary boundary road separating portion 16 from portion 40, is closed and to be granted in compensation.
87	419 0 0	Do ...	Robert Leslie Hobden	Robert Leslie Hobden.	Part of Sett. Pur. 21-2 (of 715 acres).	100 „ ...	3 2 0	The unnecessary reserved road within portion 13 is closed and added to that portion, the area thereof being increased to 203 acres 1 rood; the area of Sett. Pur. 21-2, being reduced to 714 acres 3 roods.
	295 1 0	Do ...	Joseph Edmund Hobden.	Joseph Edmund Hobden.	Part of Sett. Pur 21-3 (of 711¼ acres)	100 „ ...	8 0 0	The unnecessary reserved road within portion 19 is closed and added to that portion; the area thereof to be increased to 83 acres 1 rood. The unnecessary part of reserved road within portion 88, east of new road and the unnecessary parts of boundary road, separating portion 88 from portions 18 (part), 80, and 38, north and south of new road, and north of a point 100 links north of the south-west corner of portion 38, are closed and added to portion 88; the area thereof being increased to 296 acres. The unnecessary boundary road on the east of portion 6 is closed and added to that portion; the area thereof remaining unaltered. The unnecessary part of reserved road within portion 28, and the unnecessary part of boundary road on the east of that portion, south of new road, are closed and added thereto; the area of the portion to be reduced to 70 acres 2 roods. The unnecessary reserved road within portion 18 is closed and added to that portion; the area thereof being reduced to 98 acres, and the area of the whole Sett. Pur. 21-3 being reduced to 701 acres 1 rood.
6	40 0 0	Do ...	do ...	do ...	do ...	100 „ ...	2 0 0	
28	74 0 0	Do ...	do ...	do ...	do ...	100 links & variable	8 3 0	
66	120 0 0	Do ...	do ...	do ...	do ...	100 links...	6 2 0	
18	100 0 0	Do ...	do ...	do ...	do ...	100 links & variable.	3 3 0	
103	881 0 0	Do ...	Adam James Smith.	Adam James Smith	Sett. Pur. 21-6.	Variable...	6 3 0	The unnecessary reserved (southernmost) road within portion 103 is closed and added to that portion; the area thereof and of Sett. Pur. 21-6 being reduced to 879 acres.
104	900 0 0	Do ...	Edward Charles Cohen.	Edward Charles Cohen.	Sett. Pur. 20-14.	100 links...	6 1 0	The unnecessary reserved roads within portion 104 are closed and added to that portion, the area thereof and of Sett. Pur. 22-14 being increased to 900 acres 2 roods.
105	638 0 0	Do ...	R. J. Watkin	R. J. Watkin ...	Part of Sett. Pur. 20-13 (of 947 acres).	100 „ ...	1 3 0	The unnecessary reserved roads within portion 105 and the unnecessary parts of boundary road separating portion 105 (part) from portion 105 (part) are closed and added to portion 105; the area thereof being increased to 648 acres. The unnecessary part of reserved road within portion 55, north-west of new road is closed and added to that portion; the area thereof to be reduced to 133 acres, and the area of the whole Sett. Pur. 192-13, being increased to 956 acres.
55	134 2 0	Do ...	do ...	do ...	do ..	100 „ ...	2 3 0	
80	100 0 0	Do ...	Commercial Banking Co. of Sydney Ltd	George Lee Erratt...	C.P. 04-62.	100 „ ...	1 3 0	.....
37	320 0 0	Do ...	do ..	do ...	C.P. 04-5..	100 „ ...	5 2 0	The unnecessary reserved road, within portion 37, is closed and added to that portion; the area thereof and of C.P. 04-5 being reduced to 319 acres 3 roods.
84	40 0 0	Do ...	do ...	do ...	C.P. 02-10..	100 „ ...	1 2 0	The unnecessary reserved road within portion 84, is closed and added to that portion; the area thereof and of C.P. 02-10 remaining unaltered.
81	464 0 0	Do ...	do ...	do ...	C.L. 36,216	100 „ ...	0 1 0	The unnecessary part of reserved road within portion 81, north-west of new road, is closed and added to that portion; the area thereof and of C.L. 36,216 remaining unaltered.
106	1,900 0 3	Do ...	Allan Norman Backhouse.	Alfred Howard Tocs	Sett. Pur. 21-5.	100 „ ...	3 0 0	The unnecessary parts of reserved road within portion 106, north and south of new road, are closed and added to that portion; the area thereof and of Sett. Pur. 21-5 being increased to 1,905 acres 2 roods.
78	363 3 0	Do ...	Commercial Banking Co. of Sydney Ltd.	William Pooler Bagnall Laird.	C.P. 05-20	100 ...	0 3 0	.....
								The unnecessary boundary road separating portion 48 from portion 101 (part) is closed and added to portion 101; the area thereof being increased to 501 acres 3 roods, and of the whole Sett. Pur. 20-15 to 1,569 acres 2 roods. The parts of existing roads included in survey and necessary to preserve continuity of new roads are declared to be Public Road and dedicated to the public accordingly.

NOTIFICATION OF RESUMPTION, WITHDRAWAL, AND DEDICATION OF LANDS FOR ROADS, &c.—*continued.*

DESCRIPTION OF ROAD OPENED :—Part of road from Nelligen to Milton, with a branch road (No. 1) to Boyne State Forest and a branch road (No. 2) to crossing over the Clyde River, parish of Mogood, county of St. Vincent, Clyde Shire,—as shown on plan catalogued R. 15,867-1,603.

[Registration No. of Papers—Roads 1923-457-15.]

DESCRIPTION of lands now resumed for the road specified above, and dedicated as a Public Road, declaration of existing road, &c., to be Public Road, and of roads, &c., deemed to be unnecessary, which are now closed.

A proposal to resume the lands referred to for the road in question, to declare existing road, &c., to be Public Road, and to close the roads, &c., deemed to be unnecessary, was published in the Government Gazette of 17th April, 1925, folio 1860.

LAND DISTRICT OF MILTON.

Portion No.	Area.	Parish Name.	Reputed Owner.	Occupier.	Character of Holding.	Width of Land Resumed.	Area Resumed.	Roads, &c., closed, also Road, &c., declared to be Public Road.
	a. r. p.						a. r. p.	
23	47 0 0	Mogood ...	Michael Drury...	Michael Drury ...	Freehold ...	100 links & variable.	4 0 17 (includes branch road.)	The unnecessary parts of reserved (public) road within portion 23, north-west of new road and east and west of new branch road No. 1; and the unnecessary parts of branch reserved road within portion 23, east and west of new road, and west of new branch road No. 2 are closed and to be granted in compensation. The parts of existing branch reserved road within portion 23 included in survey and necessary to preserve continuity of new roads are declared to be Public Road, and dedicated to the public accordingly.

DESCRIPTION OF ROAD OPENED :—Part of road from Ashford to Rocky Creek, and branch road therefrom within portion 10, parish of Lockerby, parishes of Lockerby and Lorne, county of Arrawatta, Ashford Shire,—as shown on plan catalogued R. 15,776-1,603.

[Registration No. of Papers—Roads 1924-111-11.]

DESCRIPTION of lands now resumed for the road specified above, and dedicated as a Public Road, declaration of existing road, &c., to be Public Road, and of roads, &c., deemed to be unnecessary, which are now closed.

A proposal to resume the lands referred to for the road in question, to declare existing road, &c., to be Public Road, and to close the roads, &c., deemed to be unnecessary, was published in the Government Gazette of 9th April, 1925, folio 1801.

LAND DISTRICT OF INVERELL.

Portion No.	Area.	Parish Name.	Reputed Owner.	Occupier.	Character of Holding.	Width of Land Resumed.	Area Resumed.	Roads, &c., closed, also Road, &c., declared to be Public Road.
	a. r. p.						a. r. p.	
7	160 0 0	Lockerby ...	E. C. Body & Sons Ltd.	E. C. Body & Sons Ltd.	Freehold..	100 links ...	5 0 21	The following unnecessary boundary roads, and parts of boundary roads are closed and to be granted, part thereof as compensation. Parish of Lorne.—Roads south of portions 57, 26, 8, 7, 6, end of road, portions 5 and 2 west of portions 5 and 4, and road separating portion 1 (part) from portion 20 (part). Roads west of portions 31, 32, 37 (excluding part necessary to preserve continuity of new road) 36, 21, 60, and 12; also road south of portion 30 (part). Parish of Lockerby.—Parts of road west of portions 8 and 12 (north and south of new roads), road north of portions 45 and 4, parts of roads west and south of portion 10 (south and west of new road), also road north of portion 41 and east and west of portion 42. The parts of existing boundary roads, included in survey and necessary to preserve continuity of new road, are declared to be Public Road, and dedicated to the public accordingly.
6	100 0 0	Do ...	do ...	do ...	do ...	100 ,, ...	2 1 27	
8	108 1 0	Do ...	do ...	do ...	do ...	100 ,, ...	4 0 16	
9	80 0 0	Do ...	do ...	do ...	do ...	100 ,, ...	2 3 17	
10	160 0 0	Do ...	do ...	do ...	do ...	100 ,, ...	6 2 23 (includes branch road).	
37	60 1 0	Lorne... ...	do ...	do ...	do ...	100 ,, ...	2 3 10	
33	114 0 0	Do	do ...	do ...	do ...	100 ,, ...	3 1 27	

[785] Sydney, 7th August, 1925.

REVOCATION OF NOTIFICATION OF TRACTS OR AREAS PREVIOUSLY NOTIFIED AS NOT AVAILABLE FOR SETTLEMENT UNTIL FURTHER NOTIFICATION.

IT is hereby notified, for public information, that, under the provisions of the Crown Lands Consolidation Act, 1913, the notifications that the tracts or areas hereunder described are not available for settlement until further notification, are hereby revoked.

P. F. LOUGHLIN, Minister for Lands.

Land District.	Division.	Date of Notification.	County.	Parish.	Shire.	Area.	Part revoked.	Papers No.
						a. r. p.		
Cootamundry.	Eastern ..	16 May, 1924	Clarendon ..	Mitta Mitta ..	Hlabo and Gundagai.	3 2 20	The whole; being portions 159 and 160. Plans C. 3,860 and 3,861-1,578.	Mis. 1925-7,785.
Newcastle ..	Do ..	3 March, 1922	Northumberland.	Katibah	Lake Macquarie ..	.....	Within portion 258. Plan N. 6,206-2,111.	Leases 1925-12,184.
Windsor ..	Do ..	24 August, 1917	Cook.. ..	Bilpin	Colo	46 1 0	That part within portion 20. Plan C. 1,673-1,507.	Mis. 1925-7,120.
Hay	Central ..	11 July, 1924	Waradgery ..	Patterson	Waradgery	80	Part within portion 6. Plan W. 1,766-1,889.	Leases. 1925-9,757.

[784] Sydney, 7th August, 1925.

REVOCATION OF RESERVES FROM SALE, LEASE, &c.

IT is hereby notified, for public information, that under the provisions of section 30 of the Crown Lands Consolidation Act, 1913, the reserves from sale, lease, &c., hereunder described, are hereby revoked, but such revocation shall not take effect until after the expiration of sixty days from the above date.

P. F. LOUGHLIN, Minister for Lands.

Land District.	Division.	Reserve No.	Purpose.	Date of Notification.	County.	Parish.	Shire, &c.	Area.	Part revoked.	Papers No.
								a. r. p.		
Armidale ..	Eastern..	....	From sale or lease under section 206.	19 June, 1925	Sandon ..	Uralla ..	Gostwyck Shire	20 0 0	The whole; within portion 522 Plan S. 4,254-1,693.	Leases 1925-13,038.
Do ..	do ..	41,734	From lease generally for hospital site.	12 ,, 1907	do .. (Suburbs of	Falconer .. Guyra)	Guyra Shire ..	5 0 0	The whole; being portion 298. Plan S. 3,820-1,660.	Leases 1925-10,896.
Corowa ..	Central..	10,024	From sale for water supply.	2 Nov., 1889	Denison .. (Village of	Savernake Savernake).	Coreen Shire ..	5 0 26	The whole. Plans Savernake I Roll and Savernake II.	Ms. 1925-8,006.
Forbes ..	do ..	4	From sale for travelling stock.	12 Dec., 1885	Forbes ..	Bunda. burrah.	Jemalong Shire	256 0 0 (about).	Part within portion 118. Plan F. 4,063-1,787.	Ms. 1925-7,385.
Do ..	do ..	725	do ..	19 Jan., 1875	do ..	do ..	do ..	63 0 0 (about).	do ..	do
Molong ..	Eastern..	47,412	From sale for race course and showground.	24 ,, 1912	Ashburnham.	Collett ..	Boree Shire ..	3 0 0 (about).	Part within road south of portion 121, and shown on plan R. 4,393-1,603.	do
Do ..	do ..	47,414	From lease generally for racecourse and showground.	24 ,, ,,	do ..	do ..	do ..	3 0 0 (about).	do ..	do
Grenfell ..	Central..	47,997	From sale for travelling stock.	21 July, 1912	Forbes ..	Warraderry	Weddin Shire..	260 0 0 (about).	The parts shown by red hatching on helio "F" with papers.	Sales 1925-16,142.
Do ..	do ..	....	From sale or lease under section 228.	.....	do ..	do ..	do	1,390 0 0 (about).	The part shown by red edging on helio. "F" with papers.	do

NOTE.—The above are included in an area allotted for H.S. 24-2, Grenfell, and are within a Classification Reserve notified this day.

Land District.	Division.	Reserve No.	Purpose.	Date of Notification.	County.	Parish.	Shire, &c.	Area.	Part revoked.	Papers No.
Kempsey ..	Eastern..	54,977	For water supply...	25 Nov., 1921	Macquarie	Lincoln ..	Macleay ..	25 0 0 (about).	The whole	Leases 1925-9,753.
Metropolitan.	do ..	....	From sale or lease under section 206.	4 July, 1924	Cumberland.	Field of Mars.	Hornsby Shire	2 2 13	The whole; portion 453. (C. 3,180-2,030.	Leases. 1925-12,356
Moruya ..	do ..	91	From sale for water supply.	4 Feb., 1870	Dampier ..	Congo ..	Eurobodalla Shire	2 2 0	The whole	Ms. 1925-5,986.
Narrabri ..	Central..	12,009	From sale for travelling stock.	12 July, 1890	Jamison ..	Bunyah ..	Namoi Shire ..	330 0 0 (about).	The whole. Plans C.P.L. 311 and 342 Th.	Ms. 1925-7,343.
Nyngan ..	do ..	26,835	From sale, license, and lease other than improvement lease.	23 Oct., 1897	Flinders ..	Miandetta	Bogan Shire ..	3,007 0 0	Part within portion 40. Plan Ms. 501 Do.	Ms. 1925-7,270.
Tumbarumba.	Eastern..	....	From sale and lease under section 206.	31 ,, 1924	Selwyn .. (Village of	Craven .. Rosewood).	Tumbarumba Shire.	0 1 5½	The whole; allotment 1, section 16. Plan Rosewood 10.	Sales 1925-16,901.
Bathurst ..	do ..	....	From sale or lease under section 206	19 June, 1925	Bathurst ..	Bringellet..	Abercrombie Shire.	15 0 32	The whole. Plans P. 1,435-1,970 and B. 4,637-2,009.	Leases 1925-9,828.
Coonamble..	Central..	....	From sale and lease under section 228.	1 Jan., ,,	Ewenmar.	Buramilong.	Gilgandra Shire	57 0 0 (about).	The whole; being expired Special Lease 1910-55.	Leases 1925-13,123.
Do ..	do ..	....	do ..	9 April, 1924	Leichhardt	Tahrone ..	Wingadee Shire	960 0 0	The whole; being portion 64. Plan L. 2,326-1,992 R.	Leases 1925-13,139.
Dubbo ..	do ..	....	From sale or lease under section 206.	7 Nov., 1919	Ewenmar..	Collie ..	Marthaguy Shire.	60 2 0	The whole; being portion 23. Plan E. 2,232-1,890.	Leases 1925-13,137.
Molong ..	Eastern..	....	From sale or lease under section 228.	14 May, 1924	Ashburnham.	Toogong ..	Boree Shire ..	18 0 0	The whole; being portion Plan A. 215. 7,422-1,770.	Leases 1925-12,949.
Inverell ..	do ..	2,996	Police purposes ..	20 Jan., 1887	Gough ..	Herbert ..	Macintyre Shire, village of Stannifer.	2 2 13½	The whole; allotment 4, section 1. Plan S. 2-2,312.	Ms. 1925-6,607.
Hillston ..	Central..	56,864	From sale for travelling stock and camping.	22 Feb., 1924	Nicholson..	Moncton ..	Carrathool Shire.	45 0 0 (about).	The whole	Ms. 1925-7,992.
Do ..	do .	56,865	From lease generally for travelling stock and camping.	22 ,, ,,	do ..	do ..	do ..	45 0 0 (about).	do	do

[778] Sydney, 7th August, 1925.

REVOCATION OF AREAS SET APART FOR CROWN-LEASES, &c.

IT is hereby notified that, in pursuance of the provisions of the Crown Lands Consolidation Act, 1913, the areas set apart for Crown-leases, &c., particularised hereunder, are hereby revoked.

P. F. LOUGHLIN, Minister for Lands.

Land District.	Division.	Class of Holding for which Land was set apart.	Date of Notification.	County.	Parish.	Shire, &c.	Area.	Part revoked.	Papers No.
							a. r. p.		
Lismore ..	Eastern.	Special Area No. 39,997.	2 June, 1900	Rous .. (Suburbs of	Lismore .. Lismore).	Lismore Municipality.	80 0 22	Parts within portions 408, 410, 411, 412, 416, and 417. Plans. R. 5,109 and 5,110-1,759 Rolls.	Mis. 1925-7,385.
Armidale ..	do ..	Crown-lease Area No. 4,262.	16 May, 1925	Sandon ..	Metz	Dumaresq Shire..	703 0 0 (about.)	The whole; including portions 232, 62, 61, and 152. Plans S. 2,974 R., 1,856, 1,906-1,471.	Ms. 1925-7,880.
Narrabri ..	Central..	Additional Holdings, at 15s. per acre.	10 July, 1925	White ..	Quinn ..	Namoi Shire ..	370 0 0 (about.)	The whole	Ms. 1925-7,720.
Do ..	do ..	Additional Holdings, at 16s. 8d. per acre.	10 ,, ,,	do ..	do ..	do ..	250 0 0 (about.)	do	do
Deniliquin..	do ..	Set apart for additional holdings.	16 Jan., ,,	Cadell ..	Bunnaloo ..	Murray Shire ..	235 1 0	The whole; being portion 103. Plan C. 1,050-1,817.	Ms. 1925-8,215.

[803] Sydney, 7th August, 1925.

REVOCATION FROM RESERVE FROM SALE,—CONSEQUENT ON CONVERSION OF SPECIAL LEASE.

IT is hereby notified that the reserve from sale, particularised in the Schedule hereto, has been revoked, consequent on the conversion into conditional purchase or other tenure under the provisions of section 190 of the Crown Lands Consolidation Act, 1913, of special lease, covering the Crown lands within the said reserve, and that such revocation shall take effect from the date of approval by the Minister for Lands of the granting of the conversion application as specified in the said Schedule.

P. F. LOUGHLIN, Minister for Lands.

Land District.	Division.	Reserve No.	Purpose.	Date of Notification.	County.	Parish.	Shire.	Area.	Part revoked.	Date from which revocation takes effect.
Grafton ..	Eastern..	76 (from sale).	Village purposes ..	3 Aug., 1866	Fitzroy ..	Chambigne	Nymboida Shire.	a. r. p. 23 0 0	Part within portion 44. Plan F. 3,464-1,810. Sales 1925-12,783.	28 Aug., 1924

PROCLAMATION.

DECLARATION OF CROWN LANDS.

IN pursuance of the provisions of the Crown Lands Acts, I, Sir DUDLEY RAWSON STRATFORD DE CHAIR, Admiral in the Royal Navy, Knight Commander of the Most Honourable Order of the Bath, Member of the Royal Victorian Order, Governor of the State of New South Wales and its Dependencies in the Commonwealth of Australia, with the advice of the Executive Council, do hereby proclaim the following surrendered areas of land to be Crown Land for the purposes of the Crown Lands Acts:—

EASTERN DIVISION.

LAND DISTRICT OF COOTAMUNDRY; JINDALEE SHIRE.

Portion broad-arrow (being part of portion 19), parish of Dudauman, county of Bland; area, 50 acres 3 roods 34 perches. Plan Ms. 1,697 Wga.
[Mis. 1925-4,885]

Signed and sealed at Sydney, this twenty-seventh day of July, 1925.

D. R. S. DE CHAIR,
Governor.

By His Excellency's Command,
P. F. LOUGHLIN, Minister for Lands.

[200] GOD SAVE THE KING!

PROCLAMATION—CROWN LANDS ACTS.

WITHDRAWAL FROM SCRUB LEASE No. 397, CONDOBOLIN, FOR ROADWAY.

WHEREAS under the provisions of the Crown Lands Acts of the State, Scrub Lease No. 397 was granted subject to a special condition that the Governor may at any time, and from time to time, withdraw any land required or deemed to be required for any public purpose: And whereas Roadway has been duly declared to be and the same is a public purpose as aforesaid; and whereas it has become necessary to withdraw certain lands from lease for the purposes aforesaid: Now, therefore, I, Sir DUDLEY RAWSON STRATFORD DE CHAIR, Admiral in the Royal Navy, Knight Commander of the Most Honourable Order of the Bath, Member of the Royal Victorian Order, Governor of the State of New South Wales and its Dependencies, in the Commonwealth of Australia, with the advice of the Executive Council, in accordance with the terms of the said special condition, and in pursuance of the powers vested in me in that behalf, do hereby withdraw from Scrub Lease No. 397, held by Arthur William Gordon, of Yellow Mountain, Melrose, Condobolin, the area described in the Schedule hereto, for Roadway:—

SCHEDULE.

CENTRAL DIVISION.

LAND DISTRICT OF CONDOBOLIN; LACHLAN SHIRE.

County of Cunningham, parish of Wicklow, containing an area of about 6 acres. The Crown Lands within the following boundaries: Commencing at the south-eastern corner of portion 22; and bounded thence by part of the north-eastern boundary of that portion bearing north 16 degrees west 3 chains 12 links; by a line bearing east to the north-western boundary of T.S.R. 19,104, notified 2nd December, 1893; by that boundary of that reserve bearing in a south-easterly direction to its intersection with the easterly prolongation of the south boundary of portion 22 aforesaid; and by that prolongation westerly, to the point of commencement.
[Leases 1925-8,802]

Signed and sealed at Sydney, this twenty-seventh day of July, 1925.

D. R. S. DE CHAIR,
Governor.

By His Excellency's Command,
P. F. LOUGHLIN, Minister for Lands.

[350] GOD SAVE THE KING!

[781] Sydney, 7th August, 1925.

CROWN LANDS NOT AVAILABLE FOR SETTLEMENT UNTIL FURTHER NOTIFICATION.

IN pursuance of the provisions of section 84 of the Crown Lands Consolidation Act, 1913, it is hereby notified that the Crown Lands comprised within the tracts or areas hereunder described shall not be available for the purposes of any application until a further notification has been published in the Gazette.

P. F. LOUGHLIN, Minister for Lands.

CENTRAL DIVISION.

LAND DISTRICT OF GRENFELL, AND WEDDIN SHIRE.

County of Forbes, parish of Warraderry, containing an area of about 1,390 acres. The Crown Lands within the area shown by red edging on helio F with papers.

NOTE.—The above has been allotted as H.S. 1924-2.
[Sales 1925-16,142]

EASTERN DIVISION.

LAND DISTRICT OF PICTON, AND WOLLONDILLY SHIRE.

County of Westmoreland, parish of The Peaks, containing an area of 200 acres. The Crown Lands within the boundaries of portions 51 and 52. Plans W. 845, 846-1,502.
[Ms. 1925-7,242]

LAND DISTRICT OF ARMIDALE, AND DUMARESQ SHIRE.

County of Sandon, parish of Metz, containing an area of about 703 acres. The Crown Lands within the boundaries of portions 232, 62, 61, 152, and intervening roads. Plans S. 2,974 R. 1,856, 1906-1,471.
[Ms. 1925-7,880]

CENTRAL DIVISION.

LAND DISTRICT OF NARRABRI, AND NAMOI SHIRE.

County of White, parish of Quinn, containing an area of 620 acres. The Crown Lands bounded by portions 22, 42, 26, 27, the road 3 chains wide along the west boundary of portion 18, and a line parallel to and about 35 chains rectangularly distant from the southern boundaries of portions 26 and 27; and the Crown Land bounded by portions 22, 21, 20, the road 3 chains wide along the west of portion 19; and a line parallel to and about 24 chains rectangularly distant from the northern boundary of portion 20.
[Ms. 1925-7,726]

[779] Sydney, 7th August, 1925.

NOTIFICATION SETTING APART CROWN LANDS FOR ORIGINAL CONDITIONAL PURCHASE.

IT is hereby notified that, in pursuance of the provisions of section 85 of the Crown Lands Consolidation Act, 1913, the Crown Lands comprised within the area hereunder described are hereby set apart for original conditional purchase, and shall become and be available therefor on and after the 7th September, 1925. It is further notified that the price of the land for original conditional purchase shall be 15s. per acre.

NOTE.—All information may be obtained from, and all forms of application will be filled in by the Crown Lands Agent free of cost, if so desired by the applicant.

P. F. LOUGHLIN, Minister for Lands.

EASTERN DIVISION.

LAND DISTRICT OF WINDSOR, AND BAULKHAM HILLS SHIRE.

County of Cumberland, parish of Maroota, containing an area of 122 acres 1 rood. The Crown Lands within the boundaries of portions 68 and 174. Plans C. 3,464, 3,466-2,030.

NOTE.—The included reserves from sale and lease under section 206, are hereby revoked.

[Ms. 1925-7,782]

[780] Sydney, 7th August, 1925.

RESERVES FROM SALE.

IT is hereby notified that, in pursuance of the provisions of the 28th section of the Crown Lands Consolidation Act, 1913, the Crown Lands hereunder described shall be reserved from sale for the public purposes hereinafter specified, and they are hereby reserved accordingly.

P. F. LOUGHLIN, Minister for Lands.

For Travelling Stock and Camping.

CENTRAL DIVISION.

LAND DISTRICT OF GUNNEDAH, AND LIVERPOOL PLAINS SHIRE.

Within Bando P.O.L. No. 214A.

No. 58,173. County of Pottinger, parish of Urangera, containing an area of about 25 acres. The Crown Lands bounded by portions 53, 46, 47 and T.S.R. 30,820.

This notice in in lieu of that published in the Government Gazette, of 24th July, 1925.

[Sales 1925-13,143]

For Camping.

EASTERN DIVISION.

LAND DISTRICT OF KEMPSEY, AND MACLEAY SHIRE.

No. 58,124. County of Macquarie, parish of Lincoln, containing an area of about 5 acres. The Crown Lands within the following boundaries: Commencing at the north-east corner of portion 60; thence bounded on the south by the north boundary of that portion, a line, part of the north boundary of portion 59; on the west by an eastern boundary of portion 77; on the north by a southern boundary of portion 77 and a line east to the railway lands; thence by the railway lands southerly to a point east of the north-east corner of portion 60; thence by a line west, to the point of commencement.

[Leases 1925-9,753]

For Plantation.

CENTRAL DIVISION.

LAND DISTRICT OF WYALONG, AND BLAND SHIRE.

No. 58,215. County of Gipps, parish of Wollongough, containing an area of about 2 acres 1 rood. The Crown Lands bounded on the west by portion 147; on the south by the easterly prolongation of the south side of that portion; on the north-east by the south-western side of a road 2 chains wide along the south-western side of the railway line from Wyalong to Lake Cargelligo; and on the north by the easterly prolongation of the north side of portion 147.

NOTE.—The included part of Classification Reserve, notified 18th February, 1921, is hereby revoked.

[Ms. 1925-6,689]

[809] Sydney, 7th August, 1925.

RESERVE FROM SALE AND LEASE OTHER THAN SPECIAL LEASE.

IT is hereby notified that, in pursuance of the provisions of the 29th section of the Crown Lands Consolidation Act, 1913, the Crown Land hereunder described shall be and is hereby temporarily reserved from sale and lease other than special lease.

P. F. LOUGHLIN, Minister for Lands.

CENTRAL DIVISION.

LAND DISTRICT OF DENILIQUIN, AND MURRAY SHIRE.

Within Mathoura Occupation License No. 603.

No. 58,227. County of Cadell, parish of Bunnaloo, containing an area of 235¼ acres. The Crown Lands within the boundaries of measured portion 103. Plan C. 1,050-1,817.

NOTE.—Formerly within an area set apart for additional holdings on 16th January, 1925, revoked this day.

[Ms. 1925-8,215]

[810] Sydney, 7th August, 1925.

RESERVE FROM SALE AND LEASE GENERALLY.

IT is hereby notified that, in pursuance of the provisions of the 28th and 29th sections of the Crown Lands Consolidation Act, 1913, the Crown Lands hereunder described shall be reserved from sale for the public purposes hereinafter respectively specified, and reserved and exempted from lease generally, and they are hereby reserved and exempted accordingly.

P. F. LOUGHLIN, Minister for Lands.

For Travelling Stock and Camping.

EASTERN DIVISION.

LAND DISTRICT OF COOTAMUNDRY, AND JINDALEE SHIRE.

No. 58,225 from sale (58,226 from lease generally). County of Bland, parish of Dudauman, containing an area of 50 acres 3 roods 34 perches. The Crown Lands within the boundaries of portion marked broadarrow. Plan Ms. 1,697 Wga.

[Ms. 1925-4,885]

[783] Sydney, 7th August, 1925.

RESERVES FROM SALE, LICENSE AND LEASE GENERALLY.

IT is hereby notified that, in pursuance of the provisions of the 28th and 29th sections of the Crown Lands Consolidation Act, 1913, the Crown Lands hereunder described shall be reserved from sale for the public purposes hereinafter respectively specified, and reserved and exempted from license and lease generally, and they are hereby reserved and exempted accordingly.

P. F. LOUGHLIN, Minister for Lands.

For Public Recreation (Addition).

EASTERN DIVISION.

LAND DISTRICT OF COOTAMUNDRY, AND JINDALEE SHIRE.

No. 58,216 from sale (58,217 from lease generally). County of Bland, parish of Stockinbingal, containing an area of 4 acres. The Crown Lands within the boundaries of measured portion 265. Plan B. 4,808-1,946.

[Ms. 1925-1,700]

CENTRAL DIVISION.

For Public Recreation.

LAND DISTRICT OF COROWA, AND COREEN SHIRE.

No. 58,220 from sale (58,221 from lease generally). County of Denison, parish of Savernake, containing an area of 3 acres 0 roods 26 perches. The Crown Lands bounded by Horsfall-street, allotment 1, section 24, South-street, and Orr-street. Plan Savernake 1 Roll.

[Ms. 1925-8,006]

For Public Pound.

No. 58,222 from sale (58,223 from lease generally). County of Denison, parish of Savernake, containing an area of 2 acres. The Crown Lands within the boundaries of allotment 1, section 24, village of Savernake. Plan Savernake 11.
[Ms. 1925—8,006]

For Public Recreation.

EASTERN DIVISION.

LAND DISTRICT OF MORUYA, AND EUROBODALLA SHIRE.

No. 58,218 from sale (58,219 from lease generally). County of Dampier, parish of Congo, containing an area of 2 acres 2 roods. The Crown Lands bounded by portion 51 and the South Pacific Ocean.
[Ms. 1925-5,986]

[782] Sydney, 7th August, 1925.

WITHDRAWAL FROM ANNUAL LEASE FOR PUBLIC RECREATION.

IT is hereby notified, for public information, that, in pursuance of the provisions of section 233 of the Crown Lands Consolidation Act, 1913, the Crown Land hereunder described is hereby withdrawn from Annual Lease 1910-5, Gunning, held by Crookwell Shire Council, for public recreation.

P. F. LOUGHLIN, Minister for Lands.

EASTERN DIVISION.

LAND DISTRICT OF GUNNING, AND CROOKWELL SHIRE.

County of King, parish of Crookwell (town of Crookwell), containing an area of about 3 acres 2 roods, and being the Crown Lands within R. 58,061 from sale (R. 58,062 from lease generally), for Public Recreation, notified 5th June, 1925.
[Ms. 1925-3,154]

[806] Sydney, 7th August, 1925.

WITHDRAWAL FROM SPECIAL LEASE FOR PUBLIC SCHOOL.

IT is hereby notified, for public information, that, in pursuance of the conditions attached to Special Lease 1916-6, Molong, the Crown Land hereunder described is hereby withdrawn for Public School from the said Special Lease, held by John Noonan, of Oralla, Orange.

P. F. LOUGHLIN, Minister for Lands.

EASTERN DIVISION.

LAND DISTRICT OF MOLONG, AND BOREE SHIRE.

County of Ashburnham, parish of Cargo, containing an area of 3 acres 3 roods 17 perches, being the Crown Lands within portion 327. Plan A. 8,249-1,770.
[Ms. 1925-5,238]

Private Advertisements.

NOTICE UNDER REAL PROPERTY ACT.

INTENDED ISSUE OF PROVISIONAL CERTIFICATES OF TITLE.

Vol. 3,156, Fol. 163. Registered proprietor: Victor Wilson. Land: 5 p., part lot A, d.p. 3,438, at Surry Hills.
Vol. 874, Fol. 106. Registered proprietor: Amelia Jacobs. Land: Lot 112, sec. A, d.p. 1,199, at Redfern.
Vol. 1,510, Fol. 137. Registered proprietor: Ethel May Miles Richardson, now McClellan. Land: 1 a. 1 r., portion 310, ph. Tumut, at Tumut.
Vol. 1,929, Fol. 191. Registered proprietor: Robert Stewart Pease. Land: Allot. 4, sec. 110, at Armidale.

Provisional Certificates of Title for the lands above described will be issued after twenty-one days from the date hereof, except in the case of Vol. 1,510, Fol. 137, which will issue after fourteen days.

INTENDED REGISTRATION OF NOTICE OF DEATH AND OF DISCHARGE OF MORTGAGE WITHOUT PRODUCTION OF THE DUPLICATE OF THE MORTGAGE.

In the matter of the mortgage dated the 31st March, 1915, No. A169,798, Mary Ann Dewar to Harry Lewis Harben, over the whole of the land comprised in Crown Grant, Vol. 297, Fol. 110, being 2 rds., Allot. 3, sec. 25, at Balranald.

A transmission of the estate of Harry Lewis Harben to the Trustees, Executors and Agency Co. Ltd., and Mervyn Hayman Harben, and a discharge of the abovementioned mortgage will be registered after fourteen days from the date hereof without production of the duplicate.

W. G. H-WILLIAMS.
7th August, 1925. Registrar-General.
454 £2

NOTICE is hereby given that the partnership heretofore subsisting between Walter John Warneford and Sydney Draper, carrying on business as electrical engineers, at 288 Lane Cove road, North Sydney, under the name of Crow's Nest Garage, has been dissolved as from the sixteenth day of July, one thousand nine hundred and twenty-five. The said Walter John Warneford will continue the said business at the same address on his own behalf.

Dated this twenty-first day of July, one thousand nine hundred and twenty-five.

W. J. WARNEFORD.
S. DRAPER.
459 13s.

NOTICE is hereby given that the partnership existing between the undersigned James Henry Lampert, Thomas Henry Lampert, Nina Susan Hayward, and Ernest Malcolm Hayward, carrying on business as Importing and Indent Agents and Eastern Merchants, at MacDonell House, Sydney, under the firm name of Lampert Brothers and Hayward, was on the first day of July, one thousand nine hundred and twenty-five, dissolved by mutual consent

Dated this 1st day of August, A.D. 1925.

JAMES HENRY LAMPERT.
THOMAS HENRY LAMPERT.
NINA SUSAN HAYWARD.
ERNEST MALCOLM HAYWARD.

Witness to signatures,—
W. C. DAWSON, 17 Martin-place, Sydney.
456 18s.

NOTICE is hereby given that the partnership heretofore subsisting between the undersigned, Harry Braile Bennett and William John Watson, carrying on business as storekeepers, at Ladysmith, under the name of W. J. Watson, has been dissolved by mutual consent as from the 12th day of May, 1925. All debts due and owing by the said late firm are to be received and paid by William John Watson who will continue to carry on the business at the same place.

Dated at Ladysmith, the thirteenth day of July, A.D. 1925.

W. J. WATSON.

Witness,—
D. FAWCETT.

H. BENNETT.

Witness,—
S. J. MORRISON.
439 £1

NOTICE is hereby given that the partnership between the undersigned William John Lark Best and John Saville, carrying on business as motor garage proprietors at Bathurst, under the name of Bathurst Motor Garage and Rubber Works, has been dissolved by mutual consent as from this date. All debts due and owing by the said late firm will be received and paid by William John Lark Best, who will continue to carry on the business at the same place.

Dated at Bathurst, the twenty-eighth day of July, one thousand nine hundred and twenty-five.

WM. BEST.
JOHN SAVILLE.

Witness,—
A. GORDON THOMPSON,
Solicitor, Bathurst.
417 16s.

NOTICE is hereby given that the partnership heretofore subsisting between Frederick William Swales and Cuthbert Bede Pullen, carrying on business as lime and cement merchants, at No. 144 Liverpool-road, Ashfield, under the firm name of The Ashfield Lime and Cement Co., has been dissolved as from the twentieth day of July instant, by mutual consent. All debts due to and owing by the said late firm will be received and paid respectively by the said Frederick William Swales. The said Cuthbert Bede Pullen will continue to carry on the said business in partnership with Percy William Pigeon, at the aforesaid address, under the firm name of The Ashfield Lime and Cement Supply Co.

Dated this twentieth day of July, A.D. 1925.

FRED. W. SWALES.
C. PULLEN.

Witness,—PERCY L. NOLAN,
Solicitor, Sydney.

413 18s.

MEMORANDUM OF COMMONWEALTH MICA COMPANY (NO LIABILITY).

1. The name of the Company is to be Commonwealth Mica Company (No Liability).
2. The first place of operations is at Cloncurry, in the State of Queensland.
3. The first registered office of the Company will be situated at 163 Clarence-street, Sydney.
4. The value of the Company's intended property is £500.
5. The amount of money to the credit of the Company is £1,000, and the total liability of the Company or which the Company is intended to assume or undertake is £500.
6. The nominal capital of the Company is £5,000, in 500 shares of £10 each.
7. The number of contributing shares subscribed for is 100.
8. The name of the first Manager is John Stewart, of 163 Clarence-street, Sydney.
9. Ten per cent. of the contributing capital has been duly paid up in cash.
10. The only contract entered into on behalf of the Company is an Agreement between Charles Francis Chaplin of the one part, and Ernest Major, Trustee for the Company, of the other part, dated 29th May, 1925.

We, the persons whose names and addresses are subscribed hereby apply to register Commonwealth Mica Company (No Liability) as a No Liability Company.

Names, Addresses, and Descriptions of Subscribers.

Ernest Major, merchant, 163 Clarence-st., Sydney.
Albert Edmund Plant, Company Manager, Leyland Motors Ltd., 24 Grosvenor-st., Sydney.
Francis Bligh, merchant, 22 Lang-st., Sydney.
Theodore Marks, architect, 14 Martin-place, Sydney.
J. R. V. Madsen, University, Sydney.
T. M. Goodall, Kembla Bldg., Margaret-st., Sydney.
E. P. F. Rofe, 60 Castlereagh-street, Sydney, solicitor.

Dated this 29th day of July, one thousand nine hundred and twenty-five.

Witness to above signatures,—C. F. CHAPLIN, mining engineer, 163 Clarence-street, Sydney.

I, John Stewart, of 163 Clarence-street, Sydney, in the State of New South Wales, accountant, do hereby solemnly and sincerely declare that:—

1. I am the Manager of the said intended Company.
2. The above statements are to the best of my belief and knowledge true in every particular.

And I make this solemn declaration conscientiously believing the same to be true, and by virtue of the provisions of the Oaths Act, 1900.

JOHN STEWART.
Manager.

Subscribed and declared at Sydney, the twenty-ninth day of July, one thousand nine hundred and twenty-five, before me,—

GEO. M. ROSS, J.P.,
A Justice of the Peace.

461 £3 18s.

MEMORANDUM FOR REGISTRATION OF TANAMI GOLD MINES NO-LIABILITY.

1. The name of the Company is to be Tanami Gold Mines No-Liability.
2. The first place of operations (or intended operations) is Tanami, Northern Territory.
3. The first registered Office of the Company will be situated at 42 Hunter-street, Sydney.
4. The value of the Company's intended property, including the plant and machinery, is nine thousand five hundred pounds (£9,500).
5. The amount of money at the credit of the Company, or any person on its behalf, is one thousand two hundred pounds, and the total liabilities of the Company, or which the Company is intended to assume or undertake, is ten thousand five hundred pounds.
6. The nominal capital of the Company is twenty thousand pounds in one hundred and sixty thousand shares of two shillings and sixpence each, of which sixty-four thousand shares are to be issued as paid up to two shillings and sixpence and eighty thousand shares are to be issued as contributing shares, and sixteen thousand shares are to be held in reserve.
7. The number of contributing shares subscribed for is thirty-six thousand.
8. The name of the provisional (or first) Manager is Clive Ashley Cooper.
9. Ten per centum of the contributing capital has been duly paid up in cash.
10. The only contracts entered into on behalf of this Company are as follow:—

Agreement dated 27th July, 1925, between James Thornton Beckett of the one part and Clive Ashley Cooper of the other part.
Agreement dated 29th day of July, 1925, between Clive Ashley Cooper of the one part and Gertrude Cope, as agent for the Company, of the other part.

Dated the fourth day of August, 1925.

We the persons whose names and addresses are subscribed hereto apply to register Tanami Gold Mines No-Liability as a No-Liability Company:—

Signatures, Addresses and Occupations of Intending Subscribers.

David Kerr Inglis, 117 Pitt-street, Sydney, investment broker—One share.
James Thornton Beckett, journalist, Ben Boyd road, Neutral Bay—One share.
W. S. Penty, 70 Upper Pitt street, Kirribilli, grazier—One share.
Herbert Geo. Barker, Macdonell House, Pitt-street, Sydney, merchant—One share.
Fred. Oertel, 42 Hunter-street, Sydney, company manager—One share.
Alexander Taylor, 28 Boyce-street, Glebe Point, retired—One share.
L. T. Burnett, 14 Victoria-road, Woollahra, investor—One share.

Witness to all signatures,—

C. A. COOPER.
Company Manager,
42 Hunter-street, Sydney.

DECLARATION VERIFYING MEMORANDUM FOR REGISTRATION.

I, Clive Ashley Cooper, of Sydney, in the State of New South Wales, company manager, hereby solemnly declare and affirm that—

1. I am the Manager (or Provisional Manager) of the said intended Company.
2. The above statements are to the best of my belief and knowledge true in every particular.

And I make this solemn declaration as to the matters aforesaid according to the law in this behalf made and subject to the punishment by law provided for any wilfully false statement in any such declaration.

C. A. COOPER,
Manager (or Provisional Manager).

Declared at Sydney, this fourth day of August, A.D. 1925, before me,—

RICHARD TEECE, J.P.

438 £4

IN THE MATTER OF THE COMPANIES ACT, 1899 AND 1918, AND IN THE MATTER OF AUSTRALIAN CORSETS LIMITED (IN LIQUIDATION).

NOTICE is hereby given that a General Meeting of the Company will be held at the Offices of Messrs. G. B. Humphreys and Walter, public accountants, Ocean House, Martin-place, Sydney, on Monday, the tenth day of August, one thousand nine hundred and twenty-five, at two o'clock in the afternoon, for the purpose of having an account laid before it, and of hearing any explanation which may be given by the Liquidator; and also of determining how the books and documents of the Company shall be disposed of.

Dated at Sydney, this first day of August, 1925.

G. B. HUMPHREYS, F.I.I.A., F.C.I.S., (Eng.),
Liquidator.

429 16s.

LINCOLN & CO. LIMITED.

SPECIAL RESOLUTION.

Passed, 13th July, 1925; confirmed, 28th July, 1925.

AT an Extraordinary General Meeting of the Members of Lincoln & Co. Limited, duly convened and held on the thirteenth day of July, 1925, the subjoined Special Resolution was duly passed; and at a subsequent Extraordinary General Meeting of the Members of the said Company, also duly convened and held on the twenty-eighth day of July, 1925, the subjoined Special Resolution was duly confirmed:—

RESOLUTION.

That this Company, Lincoln & Co. Limited, be wound up voluntarily, and that Mr. George Robert Hinchley be appointed Liquidator.

H. S. LINCOLN,
Chairman of Confirmatory Meeting.

G. R. HINCHLEY,
Secretary to Company.

Dated at Mosman, this 29th day of July, 1925.

430 £1

BATHURST TIMES NEWSPAPER COMPANY LIMITED.

SPECIAL RESOLUTION.

Passed, 28th May, 1925; confirmed, 27th June, 1925.

AT an Extraordinary General Meeting of the abovenamed Company, duly convened and held at the School of Arts, Bathurst, on the 28th day of May, 1925, the following Resolution was duly passed; and at a subsequent Extraordinary General Meeting of the Company, duly convened and held at the School of Arts, Bathurst, on the 27th day of June, 1925, the said Resolution was duly confirmed as a Special Resolution:—

That the Company be wound up voluntarily, and that A. H. Dickens, F. H. W. Robinson, and F. J. Tonkin, public accountants, of Bathurst, be and are hereby appointed Liquidators for the purpose of such winding-up.

ROBT. L. GILMOUR,
Chairman of both Meetings.

427 £1

BATHURST TIMES NEWSPAPER COMPANY LIMITED.

(IN LIQUIDATION.)

TAKE NOTICE that a Special Resolution to voluntarily wind up the above Company, previously passed as an Extraordinary Resolution, was, on the twenty-seventh day of June last, confirmed as a Special Resolution, and by the same resolution A. H. Dickens, F. H. W. Robinson, and F. J. Tonkin, all of Bathurst, in the State of New South Wales, public accountants, were appointed Liquidators for the purpose of such winding-up. And further take notice that all creditors having any claims against, and all persons owing any money to the said Company, are required to forward same to the said Liquidators, on or before the 31st day of August, one thousand nine hundred and twenty-five.

Dated the 22nd day of July, 1925.

A. H. DICKENS,
F. H. W. ROBINSON, } Liquidators.
F. J. TONKIN,

McINTOSH, BROWNING AND STEPHEN,
Solicitors for the Liquidators,
Bathurst.

428 £1

N.S.W. CO-OPERATIVE CLOTHING COMPANY LIMITED (IN LIQUIDATION).

NOTICE is hereby given, in pursuance of section 141 of the Companies Act, 1899, that a General Meeting of the members of the abovenamed Company will be held at Room 17, 4th Floor, 39 Hunter-street, Sydney, on Monday, the fourteenth day of September, 1925, at 12 o'clock (noon) for the purpose of having an account laid before them showing the manner in which the winding-up has been conducted, and the property of the Company disposed of, and of hearing any explanation that may be given by the Liquidator, and also of determining by Extraordinary Resolution the manner in which the books, accounts, and documents of the Company and of the Liquidator thereof shall be disposed of.

Dated the fifth day of August, 1925.

N. B. STEWART,
Liquidator.

455 18s.

In the estate of William Fleming Atkins, late of Waverley, in the State of New South Wales, insurance agent, deceased.

NOTICE is hereby given that all creditors and other persons having any debt or claim upon or affecting the estate of William Fleming Atkins, the abovenamed deceased, who died on the 21st day of June, 1924, and probate of whose will was granted by the Supreme Court of New South Wales, in its Probate Jurisdiction, on the 25th day of July, 1924, to Elsie Gladys Atkins, of Waverley, in the said State, widow, and Adam Innes, of Waverley, aforesaid, insurance agent, the executors named in the said will, are hereby required to send in particulars of their claims to the undersigned, proctors, on or before the 2nd day of September, 1925, at the expiration of which time the said Elsie Gladys Atkins, and the said Adam Innes will proceed to distribute the assets of the said deceased among the persons entitled thereto, having regard to the debts and claims only of which they shall then have had notice; and the said Elsie Gladys Atkins and the said Adam Innes will not be liable, for the assets so distributed, to any person of whose debt or claim they shall not have had notice at the time of such distribution.—Dated this 5th day of August, 1925.

RAWLINSON AND HAMILTON,
Proctors for the Executors.
91 Phillip-street, Sydney.

457 £1 12s.

NOTICE TO CREDITORS

IN the matter of the Public Companies Act, and in the matter of Commonwealth Agricultural Service Engineers Limited (in liquidation), the creditors of the abovenamed Company are required on or before the thirty-first day of August, 1925, to send their names and addresses and the particulars of their debts or claims to the undersigned, the Liquidators of the said Company; and if so required by notice in writing from the said Liquidators to prove their said debts or claims, or in default thereof they will be excluded from the benefit of any distribution of the funds of the said Company.

Dated this thirty-first day of July, 1925.

A. R. S. CRAIG,
M. J. O'FLAHERTY,
Liquidators.
Box 674, G.P.O.,
Adelaide, South Australia.

474 18s.

MUNICIPALITY OF NARRANDERA.

NOTICE is hereby given that William Percy Coates, of Narrandera, has been appointed by the Council of the Municipality of Narrandera, Poundkeeper of the Narrandera Pound,—appointment to take effect from 4th August, 1924.

W. R. TALBOT,
Town Clerk.

Council Chambers, Narrandera,
30th July, 1925.

422 11s.

MUNICIPALITY OF NARRANDERA.

NOTICE is hereby given that on 30th March, 1925, James Meagher, of Narrandera, was appointed Impounding Officer, for the Municipality of Narrandera.

W. R. TALBOT,
Town Clerk.

Council Chambers, Narrandera,
30th July, 1925.

423 10s.

MUNICIPALITY OF MUDGEE.

Special Electricity Loan of £20,000.

THE Mudgee Municipal Council hereby notifies, in pursuance of the Local Government Acts:—

1. That the Council proposes to raise a special loan of twenty thousand pounds for the purpose of acquiring land, buildings and plant (as described in paragraph 6 (six) hereof), for the purpose of establishing an electricity supply undertaking.

2. That the rate of interest on the loan will not exceed six pounds ten shillings per centum per annum, and the loan will be issued at par.

3. That it is proposed to repay the loan over twenty-five (25) years by half-yearly instalments representing principal and interest each amounting to £814 12s. 1d. The Council estimates that the loan will be wholly repaid by 31st December, 1951.

4. That for the purpose of meeting the instalments referred to the law will require the Council to levy a loan rate of either threepence in the £ on the unimproved capital value (£133,978) estimated to yield £1,674 14s. 6d., or seven-tenths of one penny in the £ on the improved capital value of £575,207 estimated to yield £1,677 13s. 8d.; but the Council proposes in due course, to make application to the Minister under the provisions of section 124 (6) of the Local Government Act, 1919, for permission to refrain from levying a loan rate.

5. That as the loan works will benefit the whole of the area the Council proposes to levy the loan rate on all ratable land in the area.

6. That the loan is proposed to be expended approximately as follows (but reserving the power to utilise any surplus on one item for any excess cost on another):—

	£	s.	d.
1 only 250 B. H. P. Diesel Engine directly coupled to one 200 K.V.A. alternator complete with direct connected exciter, field regulators and shunt rheostat	4,861	0	0
2 only 150 B.H.P. Engines directly coupled to two 125 K.V.A. alternators complete with direct connected exciter, field regulators and shunt rheostat	6,066	0	0
1 switchboard to control the above containing ammeters M. 1 type to suit putput of alternators, 2 voltmeters, 1 ammeter M.C. type, one rheostat, 1 triple pole oil switch, 3 overload time limit releases, IX four-wire Watthour Meter unbalanced load, one power factor meter.			
One frequency meter	652	0	0
Railway freight on above	465	0	0
500 house service meters	1,000	0	0
Poles, mains and insulators	4,810	0	0
Street lights, 76	380	0	0
Land and buildings	1,260	0	0
Storage tanks for fuel	400	0	0
Contingencies	106	0	0
	£20,000	0	0

7. That the estimated income and annual expenses of the undertaking are as follows:—

Expenditure.	£	s.	d.
Salary electrical engineer	500	0	0
Wages—Drivers	1,092	0	0
" —Lineman mechanic	350	0	0
" —Apprentice	65	0	0
Fuel	2,010	0	0
Generation and engine-room stores	100	0	0
Administrative expenses	250	0	0
Workmens' insurance	16	0	0
Transfer to reserves fund for repairs and renewals and depreciation to be withdrawn and invested	604	0	0
	£4,987	0	0

Income.	£	s.	d.
Private lighting 167,040 units @ 8d.	5,568	0	0
Power 60,000 units @ 2d.	500	0	0
Meter rents 10d. per month	250	0	0
Street lighting 74 lamps @ £5 10s.	407	0	0
Water supply pumping	300	0	0
	£7,025	0	0

Showing an estimated profit of £2,038, from which to meet the interest and loan repayments instalments.

8. That the plans, specifications, and reports, &c., of the proposal may be inspected at the Town Hall, Mudgee, during ordinary office hours.

Notice is hereby given that one month from date of publication hereof is allowed in which any number, not less than twenty-five per centum of the ratepayers of the Municipality, may petition the Council to take a poll of ratepayers either as to (*a*) whether the ratepayers approve of the loan; or (*b*) whether the loan rate as beforementioned shall be levied on the improved capital value or the unimproved capital value; or (*c*) on both questions. If a valid petition be lodged with the undersigned within the prescribed time, the Council will forthwith arrange for and take a poll of ratepayers.

In the event of a poll not being demanded the Council proposes that the loan rate to be levied in respect of this loan shall be levied on the unimproved capital value.

J. R. FARTHING,
Mayor.

R. L. Campbell, Town Clerk,
Town Hall, Mudgee,
29th July, 1925.

421 £5 19s.

DORRIGO SHIRE COUNCIL.

Inspector of Slaughtering Premises.

NOTICE is hereby given that the Council of the Shire of Dorrigo has appointed Constable Allan Archibald Alexander Forbes, of Coff's Harbour, an Inspector under the Cattle Slaughtering and Diseased Animals and Meat Act, 1902, in respect of that portion of the Coff's Harbour Police Patrol Area, as is situated within the Dorrigo Shire.

A. G. BROAD,
Shire Clerk.

Coramba, 29th July, 1925.

420 13s.

SHIRE OF KU-RING-GAI.

Borrowing Proposal.

NOTICE is hereby given, in accordance with the provisions of the Local Government Act, 1919, that the Council of the Shire of Ku-ring-gai proposes to apply for the Governor's approval to raise a special loan of £15,000 for the purpose of:—

(1) Completing the construction of kerbing and guttering Lane Cove road, from Boundary-street, Roseville, to Pearce's Corner, Wahroonga.

(2) Paying expenses incidental to the purpose of the loan, or the raising of the loan.

The proposal is to borrow such amount of £15,000 at a rate not exceeding 6½% and to repay the loan, together with interest thereon, by equated half-yearly principal and interest payments, liquidating the said loan in five years.

The principal and interest payments will be made out of the General Fund.

Under section 180 of the Local Government Act, 1919, any number of not less than 25% of the ratepayers may, within one month from the date of this notice, petition the Council to take a poll of ratepayers as to whether the ratepayers approve of the loan.

Full particulars of proposed works and all matters incidental thereto may be obtained by ratepayers from the undersigned.

A. H. HIRST,
Shire Clerk.

Council Chambers, Gordon.
1st August, 1925.

418 £1 14s.

SHIRE OF WARRAH.

Public Gates.

NOTICE is hereby given that registration has been effected and permission granted for the erection of the undermentioned Public Gates:—

Gate No. 51.—Mr. John Martin, across the Boxtree-Timor road, near the southern boundary of portion 17, parish Timor, county Brisbane.

Gate No. 52.—Mr. George W. Dellar, across the road from Warrah Creek road to Big Jack's Creek road, on western boundary of Warrah C.S.P. Farm No. 51, parish Gregson, county Buckland.

RICHARD SIMSON,
Shire Clerk.

Shire Office, Murrurundi,
3rd August, 1925.

463 17s.

SHIRE OF TAMARANG.

NOTICE is hereby given that the Council of the Shire of Tamarang has declared the undermentioned weed to be noxious under section 469 of the Local Government Act, 1919, namely:—

Scientific Name of Plant.	Name by which commonly known.
Lycium Ferocissimum	African box thorn.

W. P. B. HUNGERFORD,
Shire Clerk.

Shire Office, Quirindi,
30th July, 1925.

419 11s.

COONABARABRAN PASTURES PROTECTION BOARD.

NOTICE OF RATE OF ASSESSMENT.

NOTICE is hereby given that the Board of Directors for the Pastures Protection District of Coonabarabran, acting under the abovenamed Act, have this day made the rate of one penny halfpenny (1½d.) per head on all large stock (horses and cattle), and one halfpenny (½d.) per head on all sheep, except in the case of unstocked or partly stocked lands, in which case the rate is levied on the carrying capacity of each holding as determined by the Board; and all owners and occupiers liable are required to pay the rate due by them respectively on or before the 1st day of October, 1925, to the Secretary at the office of the Board, John-street, Coonabarabran.

ROBERT N. McGILL,
Chairman.

Dated at Coonabarabran, this 4th day of July, 1925.

467 £1 1s.

WEETALIBA BORE WATER TRUST.

THE Trustees of the Trust District of Weetaliba Bore Water Trust have caused to be made an assessment of all ratable property within the district of the said Trust, with the names of the owners and occupiers, so far as is known. Particulars of the assessment are open for inspection at the office of the Trustees, and within twenty-one days of publication of this notice appeals may be lodged under the Water Act, 1912, and Regulations.

H. R. BUTTSWORTH,
Secretary.

Coonamble, 29th July, 1925.

416 14s.

In the Supreme Court of New South Wales.

PROBATE JURISDICTION.

In the matter of the estate of Johan Heinrich Goebel, late of Sherwood, near Kyogle, in the State of New South Wales, farmer, deceased, intestate.

PURSUANT to the Wills, Probate and Administration Act, 1898: Notice is hereby given that every creditor or other person having any debt or claim upon or affecting the estate of Johan Heinrich Goebel, the abovenamed deceased, who died on or about the 27th day of December, 1923, and administration of whose estate was, on the 13th day of July, 1925, granted by the Supreme Court of New South Wales to the Public Trustee, is hereby required to send particulars in writing of their debt or claim to the said Public Trustee, on or before the 18th day of September, 1925, at the expiration of which time the said Public Trustee will proceed to distribute the assets of the said deceased amongst the persons entitled thereto, having regard to the debts or claims only of which he then has notice; and notice is hereby further given that the said Public Trustee will not be liable, for the assets or any part thereof so distributed, to any person of whose debt or claim he shall not have had notice at the time of such distribution.

E. J. PAYNE,
Public Trustee.

Culwulla Chambers,
67 Castlereagh-street, Sydney,
31st July, 1925.

433 £1 12s.

In the Supreme Court of New South Wales.

PROBATE JURISDICTION.

In the matter of the will of William James Sampson, late of West Maitland, in the State of New South Wales, caterer, deceased.

PURSUANT to the Wills, Probate and Administration Act, 1898, and to the Testator's Family Maintenance and Guardianship of Infants Act, 1916: Notice is hereby given that every creditor or other person having any claim against the estate of the abovenamed William James Sampson, deceased, who died on or about the 22nd day of February, 1924, and probate of whose will was, on the 12th day of June, 1924, granted by the Supreme Court of New South Wales to Bertha Emily Sampson and Henry Pankhurst, both of West Maitland, the executrix and executor in the said will named, is hereby required to send in particulars in writing of such claim to the said Bertha Emily Sampson and Henry Pankhurst, in care of the undersigned Thomas Augustine Hill, at his office hereunder mentioned, on or before the 15th day of September, 1925, at the expiration of which time the said Bertha Emily Sampson and Henry Pankhurst will proceed to distribute the assets of the said deceased amongst the persons entitled thereto, having regard only to the claims of which they then have notice; and notice is hereby further given that the said Bertha Emily Sampson and Henry Pankhurst will not be liable, for the assets or any part thereof so distributed, to any person of whose claim they shall not have had notice at the time of such distribution.—Dated this 4th day of August, 1925.

T. A. HILL,
Proctor for the Executrix and Executor,
Hill's Chambers,
High-street, West Maitland.

476 £1 12s.

In the Supreme Court of New South Wales.

PROBATE JURISDICTION.

In the will of James McGregor, late of Eagle Vale, near Cooma, in the State of New South Wales, gentleman, deceased.

PURSUANT to the Wills, Probate and Administration Act, 1898, and to the Testator's Family Maintenance and Guardianship of Infants Act, 1916: Notice is hereby given that all creditors and other persons having any debt or claim upon or affecting the estate of the abovenamed deceased, who died on or about the 15th day of May, 1925, and probate of whose will was granted by the Supreme Court of New South Wales, in its Probate Jurisdiction, on the 29th day of June, 1925, to Henry Gunning and Isabella Burke, the executors named in the said will, are hereby required to send in particulars of their claims to the said executors, in care of the undersigned, the proctors for the said executors, on or before the 30th day of September next, at the expiration of which time the said executors will proceed to distribute the assets of the said deceased among the persons entitled thereto, having regard to the debts and claims only of which they shall then have had notice; and the said executors will not be liable, for the assets so distributed, to any person of whose debt or claim they shall not have had notice at the time of such distribution.—Dated this 29th day of July, 1925.

BLAXLAND, MAWSON AND ROSE,
Proctors for the said Executors,
Cooma.

415 £1 12s.

In the Supreme Court of New South Wales.

PROBATE JURISDICTION.

In the matter of the estate of James Suters, late of Wauchope, in the State of New South Wales, butcher, deceased.

PURSUANT to the Wills, Probate and Administration Act, 1898, and the Testator's Family Maintenance and Guardianship of Infants Act, 1916: Notice is hereby given that every creditor or other person having any debt or claim upon or affecting the estate of the abovenamed deceased, who died on or about the 23rd day of March, 1925, and probate of whose will was, on the 7th day of July, 1925, granted by the Supreme Court of New South Wales to the Public Trustee, is hereby required to send in particulars in writing of their debt or claim to the said Public Trustee, on or before the 31st day of August, 1925, at the expiration of which time the said Public Trustee will proceed to distribute the assets of the said deceased amongst the persons entitled thereto, having regard to the debts or claims only of which he then has notice; and notice is hereby further given that the said Public Trustee will not be liable, for the assets or any part thereof so distributed, to any person of whose debt or claim he shall not have had notice at the time of such distribution.

E. J. PAYNE,
Public Trustee.

Culwulla Chambers,
67 Castlereagh-street, Sydney,
24th July, 1925.

414 £1 12s.

In the Supreme Court of New South Wales.

PROBATE JURISDICTION.

In the matter of the estate of Vera Gladys Radford, late of Neutral Bay, in the State of New South Wales, married woman, deceased, intestate.

PURSUANT to the Wills, Probate and Administration Act, 1898: Notice is hereby given that every creditor or other person having any debt or claim upon or affecting the estate of Vera Gladys Radford, the abovenamed deceased, who died on or about the 26th day of September, 1921, and administration of whose estate was, on the 24th day of June, 1925, granted by the Supreme Court of New South Wales to the Public Trustee, is hereby required to send particulars in writing of their debt or claim to the said Public Trustee on or before the 7th day of September, 1925, at the expiration of which time the said Public Trustee will proceed to distribute the assets of the said deceased amongst the persons entitled thereto, having regard to the debts or claims only of which he then has notice; and notice is hereby further given that the said Public Trustee will not be liable, for the assets or any part thereof so distributed, to any person of whose debt or claim he shall not have had notice at the time of such distribution.

E. J. PAYNE,
Public Trustee.

Culwulla Chambers,
67 Castlereagh-street, Sydney,
4th August, 1925.

458 £1 12s.

In the Supreme Court of New South Wales.

PROBATE JURISDICTION.

In the will of Thomas Alphonsus Minahan, late of Lewisham, in the State of New South Wales, factory manager, deceased.

PURSUANT to the Wills, Probate and Administration Act, 1898: Notice is hereby given that every creditor or other person having any claim against the estate of Thomas Alphonsus Minahan, the abovenamed deceased, who died on or about the 30th day of March, 1925, and probate of whose will was, on the 11th day of May, 1925, granted by the Supreme Court of New South Wales to Patrick Joseph Minahan, of Lewisham, manufacturer, and James Mark Minahan, of Waverley, manufacturer, the executors in the said will named, is hereby required to send particulars in writing of such claim to the said Patrick Joseph Minahan and James Mark Minahan, care of the undersigned, Messieurs Murphy and Moloney, at their office hereunder mentioned, on or before the last day of September, 1925, at the expiration of which time the said Patrick Joseph Minahan and James Mark Minahan will proceed to distribute the assets of the said deceased among the persons entitled thereto, having regard only to the claims of which they then have notice; and notice is hereby further given that the said Patrick Joseph Minahan and James Mark Minahan will not be liable, for the assets or any part thereof so distributed, to any person of whose claim they shall not have had notice at the time of such distribution.—Dated this 6th day of August, 1925.

MURPHY AND MOLONEY,
Proctors for the Executors,
79 Elizabeth-street, Sydney.

469 £1 12s.

In the Supreme Court of New South Wales.

PROBATE JURISDICTION.

In the will of Karl Johnson, late of Rozelle, near Sydney, in the State of New South Wales, labourer, deceased.

PURSUANT to the Wills, Probate and Administration Act, 1898, and the Testator's Family Maintenance and Guardianship of Infants Act, 1916: Notice is hereby given that every creditor or other person having any claim against the estate of Karl Johnson, the abovenamed deceased, who died on or about the 29th day of May, 1925, and probate of whose will was, on the 20th day of July, 1925, granted by the Supreme Court of New South Wales to William Jack, of Northbridge, jeweller, one of the executors in the said will named (the other executor having renounced probate), is hereby required to send particulars in writing of such claim to the said William Jack, in care of the undersigned, Reginald Thornton, at his offices hereunder mentioned, on or before the 7th day of September, 1925, at the expiration of which time the said William Jack will proceed to distribute the assets of the said deceased amongst the persons entitled thereto, having regard only to the claims of which he then has notice; and notice is hereby further given that the said William Jack will not be liable, for the assets or any part thereof so distributed, to any person of whose claim he shall not have had notice at the time of such distribution.—Dated this 6th day of August, 1925.

REGINALD THORNTON,
Proctor for Executor,
Manchester Unity Building,
185 Elizabeth-street, Sydney.

472 £1 12s.

In the Supreme Court of New South Wales.

PROBATE JURISDICTION.

In the will of Isabella McDougald, late of Coopernook, in the State of New South Wales, widow, deceased.

PURSUANT to the Wills, Probate and Administration Act, 1898, and the Testator's Family Maintenance and Guardianship of Infants Act, 1916: Notice is hereby given that every creditor or other person having any claim against the estate of Isabella McDougald, the abovenamed deceased, who died on the 23rd day of May, 1925, and probate of whose will was, on the 23rd day of June, 1925, granted by the Supreme Court of New South Wales, in its Probate Jurisdiction, to Lewis Ormsby Martin, the sole executor in the said will named, is hereby required to send in particulars of such claim to the said executor, in care of the undersigned, on or before the 14th day of September, 1925, at the expiration of which time the said executor will proceed to distribute the assets of the said deceased amongst the persons entitled thereto, having regard only to the claims of which he shall then have notice; and notice is hereby given that the executor aforesaid will not be liable, for the assets or any part thereof so distributed, to any person of whose claim he shall not have had notice at the time of such distribution.—Dated this 31st day of July, 1925.

LEWIS ORMSBY MARTIN,
Proctor for Executor,
Taree.

426 £1 12s.

In the Supreme Court of New South Wales.

PROBATE JURISDICTION.

In the matter of the estate of Jane Woods, late of Tamworth, in the State of New South Wales, widow, deceased.

PURSUANT to the Wills, Probate and Administration Act, 1898, and the Testator's Family Maintenance and Guardianship of Infants Act, 1916: Notice is hereby given that every creditor or other person having any debt or claim upon or affecting the estate of the abovenamed deceased, who died on or about the 7th day of March, 1925, and probate of whose will and codicil was, on the 2nd day of July, 1925, granted by the Supreme Court of New South Wales to the Public Trustee, is hereby required to send in particulars in writing of their debt or claim to the said Public Trustee, Culwulla Chambers, 67 Castlereagh-street, Sydney, on or before the 19th day of September, 1925, at the expiration of which time the said Public Trustee will proceed to distribute the assets of the said deceased amongst the persons entitled thereto, having regard to the debts or claims only of which he then has notice; and notice is hereby further given that the said Public Trustee will not be liable, for the assets or any part thereof so distributed, to any person of whose debt or claim he shall not have had notice at the time of such distribution.

Dated this 1st day of August, 1925.

TRIBE AND PRENTICE,
Proctors for the said Public Trustee,
Tamworth.

411 £1 12s.

[Notice of Application for a Certificate of Discharge.]

In the Supreme Court of New South Wales. (24,709)

IN BANKRUPTCY.

Re Rhoda Blanche Rayner, of Beach-road, Coogee, married woman.

To the Official Assignee and Creditors.

TAKE NOTICE that I, Rhoda Blanche Rayner, intend to apply to the Court, Supreme Court Building, Elizabeth-street, Sydney, on Tuesday, the 25th day of August, 1925, at 10 a.m., or as soon afterwards as the course of business will admit, that a Certificate of Discharge be granted to me, under and according to the provisions of the Bankruptcy Act, 1898.—Dated this 31st day of July, 1925.

R. B. RAYNER.

464 £1

[Notice of Application for a Certificate of Discharge.]

In the Supreme Court of New South Wales. (24,653)

IN BANKRUPTCY.

Re Charles Bateman Ash, of Letitia-street, Oatley, N.S.W., smallgoodsman.

To the Official Assignee and Creditors.

TAKE NOTICE that I, Charles Bateman Ash, intend to apply to the Court, Supreme Court Building, Elizabeth-street, Sydney, on Wednesday, the 2nd day of September, 1925, at 11 a.m., or as soon afterwards as the course of business will admit, that a Certificate of Discharge be granted to me, under and according to the provisions of the Bankruptcy Act, 1898.—Dated this 5th day of August, 1925.

CHARLES B. ASH.

467 £1

[Notice of Application for a Certificate of Discharge.]

In the Supreme Court of New South Wales. (22,401)

IN BANKRUPTCY.

Re Kenneth Robert Ward, of Perkins-street, Newcastle, cabinetmaker.

To the Official Assignee and Creditors.

TAKE NOTICE that Kenneth Robert Ward, intends to apply to the Court, Supreme Court Building, Elizabeth-street, Sydney, on Monday, the 24th day of August, 1925, at 10 a.m., or as soon afterwards as the course of business will admit, that a Certificate of Discharge be granted to him, under and according to the provisions of the Bankruptcy Act, 1898.—Dated this 24th day of July, 1925.

ROBSON AND COWLISHAW,
Solicitors for Bankrupt.

471 £1

[Notice under Section 11 of the Bankruptcy Act, 1898.]

In the Supreme Court of New South Wales. (25,059)

IN BANKRUPTCY.

Re Alfred John Nicholas, of Cordeaux Dam, via Douglas Park, and carried on business at Cordeaux Dam, motor 'bus proprietor.

NOTICE is hereby given that a Sequestration Order has this day been made against the abovenamed bankrupt, on the petition of the debtor, and Mr. C. F. W. Lloyd appointed to be the Official Assignee.—Dated at Sydney, this 31st day of July, 1925.

N. C. LOCKHART,
Registrar in Bankruptcy.

440 10s.

[Notice under Section 11 of the Bankruptcy Act, 1898.]

In the Supreme Court of New South Wales. (25,061)

IN BANKRUPTCY.

Re Leopold Davis and George Ambrose Mills, trading as Half-Price Shoe Stores, of 410-412 Pitt-street, Sydney, and 463 George-street, Sydney, shoe salesmen.

NOTICE is hereby given that a Sequestration Order has this day been made against the abovenamed bankrupts, on the petition of the debtors, by their Attorneys, and Mr. W. H. Palmer appointed to be the Official Assignee.—Dated at Sydney, this 4th day of August, 1925.

N. C. LOCKHART,
Registrar in Bankruptcy.

441 10s.

[Notice under Section 11 of the Bankruptcy Act, 1898.]

In the Supreme Court of New South Wales. (25,062)

IN BANKRUPTCY.

Re William Poulton Skene, of 26 Moore-street, Drummoyne, traveller.

NOTICE is hereby given that a Sequestration Order has this day been made against the abovenamed bankrupt, on the petition of the debtor, and Mr. W. H. Palmer appointed to be the Official Assignee.—Dated at Sydney, this 4th day of August, 1925.

N. C. LOCKHART,
Registrar in Bankruptcy.

442 10s.

[Notice under Section 11 of the Bankruptcy Act, 1898.]

In the Supreme Court of New South Wales. (25,048)

IN BANKRUPTCY.

Re W. Morris, of 79 Cobar-street, Dulwich Hill, and lately carrying on business at Parker-street, Sydney, as The Echo Publishing Company.

NOTICE is hereby given that a Sequestration Order has this day been made against the abovenamed bankrupt, on the petition of Reliance Linotype Company, and Mr. C. F. W. Lloyd appointed to be the Official Assignee.—Dated at Sydney, this 4th day of August, 1925.

N. C. LOCKHART,
Registrar in Bankruptcy.

443 10s.

In the Supreme Court of New South Wales. (24,893)

IN BANKRUPTCY.

Re William Pearce Boydell, of The Crescent, Fairfield.

NOTICE is hereby given that the First Meeting of creditors in the above matter will be held at the office of the Official Assignee, 182 Phillip-street, Sydney, on the 20th day of August, 1925, at noon, or as soon after as the course of business will permit. To entitle a creditor to vote thereat, his proof must be lodged with the Registrar in Bankruptcy, Elizabeth-street, Sydney, not later than the 18th day of August, 1925.

N. C. LOCKHART,
Registrar in Bankruptcy.

Official Assignee—CHARLES FAIRFAX WATERLOO LLOYD.

444 14s.

In the Supreme Court of New South Wales. (24,960)

IN BANKRUPTCY.

Re Stephen Clark Wallis, of Woollahra, free store proprietor and carrier.

NOTICE is hereby given that the First Meeting of creditors in the above matter will be held at the Office of the Official Assignee, 47 Elizabeth-street, Sydney, on the 24th day of August, 1925, at 10 a.m., or as soon after as the course of business will permit. To entitle a creditor to vote thereat, his proof must be lodged with the Registrar in Bankruptcy, Elizabeth-street, Sydney, not later than the 21st day of August, 1925.

N. C. LOCKHART,
Registrar in Bankruptcy.

Official Assignee—WILLIAM HARRINGTON PALMER.

445 14s.

In the Supreme Court of New South Wales. (24,988)

IN BANKRUPTCY.

Re The Assigned Estate of Lachlan McLean, of Concord, garage proprietor and estate agent.

NOTICE is hereby given that the First Meeting of creditors in the above matter will be held at the Office of the Official Assignee, 47 Elizabeth-street, Sydney, on the 24th day of August, 1925, at 10.30 a.m., or as soon after as the course of business will permit. To entitle a creditor to vote thereat, his proof must be lodged with the Registrar in Bankruptcy, Elizabeth-street, Sydney, not later than the 21st day of August, 1925.

N. C. LOCKHART,
Registrar in Bankruptcy.

Official Assignee—WILLIAM HARRINGTON PALMER.

446 14s.

In the Supreme Court of New South Wales. (24,867

IN BANKRUPTCY.

Re Mabel Hemsworth, of St. Helena, Campbelltown.

NOTICE is hereby given that the Single Meeting of creditors in the above matter will be held at the Court-house, Campbelltown, before the District Registrar in Bankruptcy, on the 14th day of September, 1925, at 11 a.m., or as soon after as the course of business will permit. To entitle a creditor to vote thereat, his proof must be lodged with the Registrar in Bankruptcy, Elizabeth-street, Sydney, not later than the 9th day of September, 1925.

N. C. LOCKHART,
Registrar in Bankruptcy.

Official Assignee—CHARLES FAIRFAX WATERLOO LLOYD.

447 14s.

In the Supreme Court of New South Wales. (24,875)

IN BANKRUPTCY.

Re Leonard Mainey, of Woodstock, commission agent.

NOTICE is hereby given that the Single Meeting of creditors in the above matter will be held at the Court-house, Cowra, before the District Registrar in Bankruptcy, on the 26th day of August, 1925, at 10 a.m., or as soon after as the course of business will permit. To entitle a creditor to vote thereat his proof must be lodged with the Registrar in Bankruptcy, Elizabeth-street, Sydney, not later than the 21st day of August, 1925.

N. C. LOCKHART,
Registrar in Bankruptcy.

Official Assignee—WILLIAM HARRINGTON PALMER.

448 14s.

In the Supreme Court of New South Wales. (25,035)

IN BANKRUPTCY.

Re John Boyland, of Cecil Park, near Liverpool.

NOTICE is hereby given that the Single Meeting of creditors in the above matter will be held at the Court-house, Liverpool, before the District Registrar in Bankruptcy, on the 20th day of August, 1925, at 10 a.m., or as soon after as the course of business will permit. To entitle a creditor to vote thereat, his proof must be lodged with the Registrar in Bankruptcy, Elizabeth-street, Sydney, not later than the 17th day of August, 1925.

N. C. LOCKHART,
Registrar in Bankruptcy.

Official Assignee—CHARLES FAIRFAX WATERLOO LLOYD.

449 14s.

In the Supreme Court of New South Wales. (25,049)

IN BANKRUPTCY.

Re William Jones, of Wickham, bricklayer.

NOTICE is hereby given that the Single Meeting of creditors in the above matter will be held at the Court-house, Newcastle, before the District Registrar in Bankruptcy, on the 20th day of August, 1925, at 10 a.m., or as soon after as the course of business will permit. To entitle a creditor to vote thereat, his proof must be lodged with the Registrar in Bankruptcy, Elizabeth-street, Sydney, not later than the 17th day of August, 1925.

N. C. LOCKHART,
Registrar in Bankruptcy.

Official Assignee—WILLIAM HARRINGTON PALMER.

450 14s.

In the Supreme Court of New South Wales.

IN BANKRUPTCY.

NOTICE is hereby given that the Single Meeting of creditors in the following matters will be held at the Court, Supreme Court Building, Elizabeth-street, Sydney, on the 19th day of August, 1925, at 10 a.m., or as soon after as the course of business will permit. To entitle a creditor to vote thereat, his proof must be lodged with the Registrar in Bankruptcy, not later than the 17th day of August, 1925:—

Re Bernard Moane (No. 24,983), of Mosman, motor mechanic.
Re Albert Edward Pringle (No. 25,052), of Bankstown, stationer and estate agent.

N. C. LOCKHART,
Registrar in Bankruptcy.

Official Assignee—WILLIAM HARRINGTON PALMER.

451 £1 8s.

In the Supreme Court of New South Wales.

IN BANKRUPTCY.

NOTICE is hereby given that the Single Meeting of creditors in the following matters will be held at the Court, Supreme Court Building, Elizabeth-street, Sydney, on the 18th day of August, 1925, at 10 a.m., or as soon after as the course of business will permit. To entitle a creditor to vote thereat, his proof must be lodged with the Registrar in Bankruptcy, not later than the 15th day of August, 1925.

Re Adolph Gudberg (No. 24,891), of 61 Hargrave-street, Paddington.
Re Albert Charles Richardson (No. 24,992), of Finlayson-street, Lane Cove.
Re Douglas Bruce Strangemure (No. 25,008), of Mount Druitt, builder.
Re Arthur Moritz Bertram (No. 25,013), of Mosman, merchant.
Re Maurice Cruise Dillon (No. 25,044), of Bondi, hairdresser.

N. C. LOCKHART,
Registrar in Bankruptcy.

Official Assignee—CHARLES FAIRFAX WATERLOO LLOYD.

452 £3 10s.

In the Supreme Court of New South Wales.

IN BANKRUPTCY.

NOTICE is hereby given that the Single Meeting of creditors in the following matters will be held at the Court, Supreme Court Building, Elizabeth-street, Sydney, on the 17th day of August, 1925, at 10 a.m., or as soon after as the course of business will permit. To entitle a creditor to vote thereat, his proof must be lodged with the Registrar in Bankruptcy, not later than the 14th day of August, 1925.

Re Harrie Hamilton Branch and William Charles Tomison Branch (No. 24798), formerly of 120 Ocean Beach, Manly, but now of Garstang, Fairmount-street, Lakemba, builders.
Re Peter Nelson (No. 24,981), of 91 George-street North, Sydney, retired storekeeper.
Re John Nicholson (No. 24,982), of George-street, Sydney.
Re John Henry Fludder (No. 24,963), of Arcadia-street, Coogee, machinist.

N. C. LOCKHART,
Registrar in Bankruptcy.

Official Assignee—CHARLES FAIRFAX WATERLOO LLOYD.

453 £2 16s.

In the Supreme Court of New South Wales.

IN BANKRUPTCY.

NOTICE TO CREDITORS.

ACCOUNTS and plans of distribution in the undermentioned estates, showing dividends as specified hereunder, are now filed in the Office of the Registrar in Bankruptcy, Supreme Court Building, Elizabeth-street, Sydney, for the inspection of persons interested; and notice is hereby given that such accounts and plans will be submitted to the Court for confirmation on Monday, the 24th August, 1925, at 10 a.m., if not previously objected to:—

Richard Ernest East, of Cleveland-street, Sydney, engineer (No. 24,809), a first account and plan of distribution, showing payment of one Crown claim in full (£6 4s. 0d.); a first dividend of seven shillings and sixpence in the £ on all proved concurrent claims, and a balance of £193 3s. 9d. carried forward to the credit of the estate.
Frederick Walter Evans, of Parkes, agent (No. 24,865), a first account and plan of distribution, showing payment of a dividend of twenty shillings in the £ on all proved concurrent claims, and a balance of £313 13s. 8d. carried forward to the credit of the estate.
Victor Frederick John Andrews, of Penrith, storekeeper (No. 24,968), a first account and plan of distribution, showing payment of a first dividend of five shillings in the £ on all proved concurrent claims and a balance of £71 7s. 10d. carried forward to the credit of the estate.

Accounts current only in the following estates:—

No. 24,475. William Dunbar, of 66 Clarence-street, Sydney, and Fern-street, Hunter's Hill, agent.
No. 24,614. Richard Patrick Moore, of 375 Collins-street, Melbourne, and late of The Dell, Artarmon-road, Artarmon, clerk.
No. 24,797. Alfred Stephen Finney, of Liverpool, auctioneer.
No. 24,811. Stephen Cannings, of Pakeha, High-street, Willoughby.
No. 24,850. Frederick Edward Holdsworth, of Bega, and also of Mount Darragh, labourer.
No. 24,856. Ernest Percival McDonald, of 10 S David's road, Haberfield, carpenter.
No. 24,861. Stanley Thomas Browne, of Mayfield street, Cessnock, farrier.

C. F. W. LLOYD,
Official Assignee.

182 Phillip-street, Sydney,
6th August, 1925.

473 £2 15s.

In the Supreme Court of New South Wales.

IN BANKRUPTCY.

NOTICE TO CREDITORS.

ACCOUNTS with plans of distribution in the undermentioned estates, showing dividends as specified, are now filed in the Office of the Registrar in Bankruptcy, Supreme Court Building, Elizabeth-street, Sydney, for the inspection of persons interested; and notice is

hereby given that such accounts and plans will be submitted to the Court for confirmation on Monday, the 28th August, 1925, at 10 a.m., if not previously objected to:—

Samuel Brown Henderson, of 7 Macquarie-place, Sydney, stock and station agent (No. 24,461), a third account and second plan of distribution showing payment of an equalising dividend of two shillings in the £ on four concurrent claims proved since the filing of the last account, a dividend of two shillings in the £ on all proved concurrent claims, and a balance of £163 1s. 11d. carried forward to the credit of the estate.

Henry William John Bayliss, of Corowa, flour mill manager (No. 24,656), a second account and plan of distribution showing payment of a dividend of one shilling and threepence fifteen-sixteenths of a penny in the £ on all proved concurrent claims.

Thomas Henry Daniels, professionally known as Dan Thomas, of Coogee, theatrical entertainer (No. 24,717), a second account and first plan of distribution showing payment of a dividend of two pence eleven forty-eighths of a penny in the £ on all proved concurrent claims.

Harold Lequesne, of Rutland, Ocean Beach, Manly, business manager (No. 24,897), a first account and plan of distribution showing payment of a dividend of five shillings and one penny in the £ on one Crown claim only.

Frederick Hindley, of 74 Little Young-street, Carrington, demolisher (No. 24,899), a first account and plan of distribution showing payment of a dividend of twenty shillings in the £ on one Crown claim, and a dividend of three shillings and ten pence in the £ on all proved concurrent claims.

Alfred Tutungi, of Cooma, fruiterer, confectioner, and smallgoodsman (No. 24,911), a first account and plan of distribution showing payment of a dividend of one shilling and eleven pence in the £ on three preferential claims only.

Also accounts current only in the undermentioned estates:—

No. 24,825. Leonard Jobberns, of 228 Pitt-street, Sydney.

No. 24,843. Mary Smith, of 30 Barden-street, Tempe.

No. 24,852. John Edgar Hayes, of 595 King-street, Newtown, butcher.

No. 24,875. Leonard Mainey, of Woodstock.

No. 24,881. Charles August Wettern, of Henty, butcher.

No. 24,887. Clarence Sydney Hepplewhite, of North-street, Greta, miner.

No. 24,891. Reginald Melville Stafford, of 9 Plowman-street, North Bondi, motor haulage contractor.

No. 24,903. Clara Agnes Wood, of 148 Blues Point road, North Sydney, grocer.

No. 24,905. Thomas Samuel Monks, of Sergeant-street, Cessnock, miner.

No. 24,908. Gilbert Gibson, of Anzac-parade, South Kensington, produce merchant.

WILLIAM HARRINGTON PALMER,
Official Assignee.

47 Elizabeth-street, Sydney,
5th August, 1925.

470 £3 10s.

LOST, from Sefton, 26th July, 1925,—One dark-chestnut gelding, (medium draught), aged, branded VK over 7 near shoulder, 3 on near cheek, 4 on back under saddle, small brand (unknown) on thigh near side, one white hind foot, rat tail.

C. POBJE,
Auburn-road, Sefton Park.

424 8s.

LOST, from Canterbury, 30th July, 1925,—One bay mare, black points, aged, 14·1 hands, enlarged nose, branded either WH or HW near shoulder; one brown gelding, black points, aged, 14·1 hands, branded DOG on flank.

W. J. MONTGOMERY,
Nyora,
Church-street, Canterbury.

466 8s.

Impoundings.

AUBURN.—Impounded at Auburn, on the 24th July, 1925, from Hampstead-road, Auburn, by A. H. Gray, impounding officer; sum due at date of notice, £3 13s. each:—

Brown mare, no brands visible, black points, aged.

Bay mare, like M ↺ 8 near ribs, star, snip, hind fetlocks white, aged.

Black gelding, no brands visible, near hind fetlock white, aged, about 16 hands.

If not released, will be sold at this Pound at noon on the 13th August, 1925.

436—3s. S. CROUCH, Poundkeeper.

CARGO.—Impounded at Cargo, on the 30th July, 1925, by ranger:—

Chestnut mare, branded like 2+ (conjoined), scar off fore leg, aged, 14¾ hands.

If not released, will be sold at this Pound at noon on the 20th August, 1925.

460—1s. M. HENNESSY, Poundkeeper.

DENILIQUIN.—Impounded at Deniliquin, on the 22nd July, 1925, from North Common, by herdsman; sum due at date of notice, £1:—

Blue and white bull calf, no brands visible.

If not released, will be sold at this Pound at noon on the 13th August, 1925.

434—1s. M. PRIEST, Poundkeeper.

GOOLAGONG.—Impounded at Goolagong, on the 28th July, 1925:—

Bay gelding, OЯ near shoulder, hind feet white, star, snip, aged.

Bay gelding, no brands visible, 2 years.

If not released, will be sold at this Pound at noon on the 20th August, 1925.

425—2s. E. BYRNES, Poundkeeper.

GRIFFITH.—Impounded at Griffith, on the 30th July, 1925, from roads, by E. Kerts; sum due at date of notice, £2 11s. 6d.:—

Bay mare, star and snip, off hind foot white, aged.

If not released, will be sold at this Pound at noon on the 17th August, 1925.

431—1s. F. McCORMICK, Poundkeeper.

LEETON.—Impounded at Leeton, on the 24th July, 1925, from Roads, by W. C. & I. C. ranger; sum due at date of notice, £1 11s. 2d.:—

Black heifer, no brands visible, 1½ years.

If not released, will be sold at this Pound at noon on the 13th August, 1925.

437—1s. D. MURRAY, Poundkeeper.

MANILLA.—Impounded at Manilla, on the 31st July, 1925, from reserve 1,416, Manilla, by Thos. Scully, impounding officer, for Pastures Protection Board:—

Bay draught filly, star, three white feet, about 2 years.

If not released, will be sold at this Pound at noon on the 20th August, 1925.

432—1s. J. BLAIR, Poundkeeper.

NARRANDERA.—Impounded at Narrandera, on the 23rd July, 1925, from T.S.R. 21,566, by Mr. Yeoman, stock inspector:—

Grey gelding, like JEP off shoulder, aged.

Chestnut mare, star, near fetlock white, wall eye, white spot on back.

Also, on 31st ultimo, from Renfrew Farm, by Mrs. Langford:—

Red-roan cow, like ♡ near thigh, white strip under belly.

If not released, will be sold at this Pound at noon on the 13th August, 1925.

475—3s. W. COATES, Poundkeeper

RAYMOND TERRACE.—Impounded at Raymond Terrace, on the 30th July, 1925, from Miller's Forest, by R. Carmody; sum due at date of notice, £1 9s. 6d.:—

Chestnut pony mare, H near shoulder, ⊞ near hip, blaze, hobble on off fore foot, 6 years, 12 hands.

If not released, will be sold at this Pound at noon on the 13th August, 1925.

465—1s. A. OSBORN, Poundkeeper.

NEW SOUTH WALES "GOVERNMENT GAZETTE"

The "GOVERNMENT GAZETTE" *is published on the* FRIDAY *in each week, and the issue of Supplements, unless Statutory or Extraordinary, is prohibited. All* NOTICES—*Departmental or private—for insertion must be received by the Government Printer not later than* TWELVE O'CLOCK *of the day preceding the day of publication. Advertisements received after that time will be inserted, if circumstances permit, on payment of a late fee of 2s. 6d.*

PROOFS *of Departmental Notices will be supplied, but must be returned not later than 5 p.m. on the Thursday, and duly certified for issue by a responsible Officer; otherwise such Notices will not be included in the next day's Gazette.*

ALL POUNDKEEPER'S *and private advertisements forwarded for publication in the Gazette must be* PAID FOR PRIOR TO INSERTION; *and all notices, from whatever source should be legibly written on one side of the paper only. Signatures (in particular) and proper names must be written very plainly in the text. All documents illegibly written will be returned unpublished.*

IMPOUNDINGS:—*Poundkeepers are reminded that Advertisements of Impounded Stock are charged for at the rate of* ONE SHILLING FOR EACH ANIMAL DESCRIBED; *and no such Advertisement will be inserted in the Gazette unless accompanied by a remittance sufficient to cover the cost of insertion.*

ADVERTISEMENTS *are charged for at the rate of 8s. for eight lines or under (ten words to the line), and 1s. for every additional line above eight lines.*

SUBSCRIPTIONS:—*For the year, 30s.; by post, 35s.; for the half-year, 17s. 6d.; by post, 20s.; for the quarter, 12s. 6d.; by post, 14s.; payable in advance, Single numbers, current year, 6d. each; previous years 1s., postage added.*

Subscriptions may commence from the first of any month; but back numbers (for the then current quarter) are supplied to yearly subscribers only.

ALL PAYMENTS *must be made in advance, and may be remitted by Money Orders, Postal Notes, or N.S.W. Duty Stamps. Postage Stamps will not be accepted.*

ALL COMMUNICATIONS *should be addressed to "The Government Printer, Sydney."*

[*Price, 6d.*]

CONTENTS.

	PAGE.
Revenue Supplement—Notice respecting	3469
Proclamations	3469
Local Government Notices	3470
Appointments, &c.	3471
Government Notices	3472
Water Conservation and Irrigation Commission—Notice under	3476
Industrial Notice	3476
Notice under Real Property Act	3476
New South Wales Government Railways—Notices under	3476
New South Wales Government Tramways—Notice under	3477
Oyster Culture Leases	3477
Co-operation, Community Settlement, and Credit Act, 1923—Notices under	3477
Court Notices	3477
Metropolitan Water, Sewerage and Drainage Board—Notice under	3477
Notice to Lay Service Pipes	3478
Tenders	3479
Bama Irrigation Trust—Notice respecting	3480
Mines Department Notices	3483
Lands Department Notices	3485
Private Advertisements	3507
Impoundings	3515

SYDNEY:

Printed and Published by ALFRED JAMES KENT, Government Printer, 7th August, 1925.

[3517]



SUPPLEMENT

TO THE

Government Gazette

OF THE STATE OF

NEW SOUTH WALES.

PUBLISHED BY AUTHORITY.

[REGISTERED AT THE GENERAL POST OFFICE, SYDNEY, FOR TRANSMISSION BY POST AS A NEWSPAPER.]

No. 106.] FRIDAY, 7 AUGUST. [1925.

SPECIAL GAZETTE UNDER THE "PUBLIC SERVICE ACT, 1902."

APPOINTMENTS.

HIS Excellency the Governor, with the advice of the Executive Council, and upon the recommendation of the Public Service Board, has approved of the following appointments:—

Department of Education.

Miss Edith Alice Sims, to be Library Assistant, Public Library of New South Wales, on probation for six months,—to take effect from 1st June, 1925.

Miss Lucy Renee Park, to be Shorthand-writer and Typist, Department of Public Instruction, on probation for six months,—to take effect from 1st July, 1925.

HIS Excellency the Governor, with the advice of the Executive Council, and upon the recommendation of the Public Service Board, has approved of the appointments of the undermentioned teachers to the schools and positions in connection with their respective names:—

HIGH SCHOOL.

Assistant Mistress on Probation: Miss Margaret W. Smith, Lismore High; Miss Enid E. B. Reeves, Armidale High.

Assistant on Probation: Mr. Henry E. G. Atkins, Deniliquin District.

Temporary Secondary Assistant on Probation: Mr. William K. McConnell, Manly Intermediate.

Ex-Student on Probation: Miss Marcia M. Turnbull, Deniliquin District; Miss Lilian Cameron, Bega District; Miss Nita A. Toor to Inverell Intermediate; Miss Marjorie E. McBean, Inverell Intermediate; Miss Margaret C. Faram, Lismore High; Miss Irene A. Saxby, Lithgow Intermediate High; Miss Thistle Y. Harris, Murwillumbah Intermediate; Miss Eileen A. Fletcher, Tumut District; Miss Hilda C. Butler, Deniliquin District; Mr. Herbert Peak, Burwood intermediate; Mr. Thomas P. O'Connor, Canterbury Intermediate; Mr. Cecil A. Watson, Cleveland-street Intermediate; Mr. Evan Mander-Jones, Cleveland-street Intermediate; Mr. Fredk W. Hyland, Gunnedah District; Mr. Joseph McBride, Kogarah Intermediate; Mr. Chas. E. Whiteford, Katoomba Intermediate; Mr. Stanley Pfitzner, Parramatta Intermediate; Mr. Stanley Schofield, Parramatta Intermediate; Mr. Roy W. Stanhope, Petersham Intermediate; Mr. James F. Bingham, Petersham Intermediate; Mr. Maurice T. Lynch, Petersham Intermediate; Mr. Alan B. Catley, Yanco Agricultural High; Mr. Reginald J. Bealin, Petersham Intermediate; Miss Ella H. Oliver, Nowra District; Miss Alice M. West, Casino District; Miss Ethel D. Allen, Casino District; Miss Doris M. Fensom, Corowa District; Miss Nancy Crowley, Sydney Girls' High (Temporary); Miss Winifred Howard, Sydney Girls' High (Temporary); Miss Eunice Cunningham, North Sydney Girls' High (Temporary); Miss Mary Pole, St.

George High (Temporary); Miss Kathleen Kelly, St. George High (Temporary); Miss Esma Scoles, Newcastle High (Temporary); Mr. David H. Edmonds, East Maitland High School; Miss Katie Owen-Idriess, Grafton High (Temporary); Miss Dorothy Williams, North Sydney Girls' High (Temporary); Mr. Bradney Goodwin, Mosman Intermediate High (Temporary.

PRIMARY SCHOOL.

Teacher on Probation: Miss Bride Hunt, Urungie Provisional; Mr. James Grogan, Black Rock; Mr. Thomas D. Maiden, Forbes River and Yarras; Mr. Joseph McDermott, Bohena Creek; Mr. Eugene McDonald, Maude; Mr. Pierce O'Donaghoe, Tarrowangie and Euriowie; Mr. Andrew C. Snow, Poonearie; Mr. Bruce Thompson-Dick, Bilambil Upper; Mr Ernest B. Walker, Lyddington; Mr. John J. Walsh, Bray's Creek; Mr. Percy M. Wilson, Mullaley.

Assistant on Probation: Miss Margaret Mackey, Manly Girls; Miss Doris M. McGrath, Parkesborough; Mrs. Irene A. M. Fraser, Pitt Row; Mr. Lambert R. van Graan, Darlinghurst; Mr. William J. Hickie, Bexley.

Ex-Student on Probation: Miss Josephine McCabe, Redfern; Miss Zillah M. Sampson, Dubbo; Miss Dorothy E. Stewart, Five Dock; Mr. John L. Dudley, Wallerawang; Mr. Arthur H. Wilson, Grafton; Miss Margaret D. Reiach, Manly Girls; Miss Marie R. Stuart, Tempe; Mr. Cecil E. Chambers, West Maitland; Miss Doris A. Ralph, Manly West; Miss Marjorie Frost, Hurstville, Miss Annie McPherson, William-street and Paddington; Miss Mary Turnbull, Auburn, Miss Minnie Wade, Chatswood; Mr. Alfred Grantham, Darlinghurst; Mr. Nevill Montagu, Portland; Mr. Robert T. Levington, Bellingen; Mr. Leo J. Quilkey, Granville and East Sydney Trades; Mrs. Dora Birtles, Leichhardt; Mr. Ronald A. Bell, North Bankstown; Mr. Alec F. Dickson, Alexandria; Mr. John Findlay, Waverley; Mr. Wilfred Holder, Gordon; Mr. Colin James, Fairfield; Mr. William A. Jessop, Mosman; Miss Linda Burke, Annandale North; Miss Daisy Casimir, Lidcombe; Miss Irene Jolly, Canterbury; Miss Lily Sims, Botany; Miss Jessie Templeton, Stanmore Miss Florence Willings, Croydon Park Infants; Miss Eileen M. Francis, Birchgrove Infants; Miss Thelma Gidley, Kogarah Infants; Miss Urie Wingate, Rose Bay; Miss Clare M. Dinley, Canterbury; Miss Edna Grey, Canterbury; Miss Daisy M. Ellis, Hornsby; Miss Ena M. Rice, Parramatta; Miss Adeline R. Howard, Parkes.

Junior Teacher on Probation: Miss Marjorie Arnold, Mitchell's Island; Miss Jean Ashton, Coldstream Upper; Miss Elizabeth Black, Huntington; Miss Marjorie Brayne, Gulargambone; Miss Bessie H. Bryant, Leeton; Miss Kathleen Bushell, Tamworth; Miss Lila M. Coleman, Portland; Miss Elsie G. Dyer, Orange Grove; Miss Narelle A. Ford, Campsie; Miss Jessie M. Fraser, Newtown Girls'; Miss Una C. Heywood, Manilla; Miss Dorothy R. Jackson, Brockley; Miss Bessie A. W. Kay, Oxton; Miss Florence Kellett, Graham's Valley (Temporary); Miss Marjorie E. Lewis, Guildford; Miss Vera M. March, Five Dock; Miss Ena M. Mockler, Ingledale; Miss Alma E. Moxon, Ellengrove; Miss Alma R. Murray, Kendall; Miss Theresa A. Newman, Morebringer; Miss Edith M. Nichol, Campsie Girls'; Miss Mary O'Loghlan, Glenara; Miss Amy Parkins, Summer Island; Miss Sylvia W. Peters, Camperdown; Miss Doreen Rickards, Murwillumbah; Miss Gwendolyn M. Say, Coogee; Miss Mary I. Staunton, Yenda; Miss Adelaide J. Stenning, Ivor; Miss Annetta Stuart, Parramatta; Miss Avis M. Tooze, Abermain; Miss Julia Toomey, Sunnymede; Miss Maud M. Wilson, Delungra; Miss Ivy M. Woodman, Barham; Miss Jessie Champion, Ben Buckley; Miss Lillie M. Scrivener, Trangie; Mr. Alan L. Allen, Cox's Gap and Manobalai; Mr. Joshua G. Arthur, Manly; Mr. Mervyn Ball, Leeton; Mr. Herbert Collison, Turrowan; Mr. George Fenning, Five Day; Mr. Roland L. Goddard, Rhine Falls Half-time; Mr. John Hagley, Ingram's Hall and Narrama; Mr. Frederick F. Haron, Lismore; Mr. Allan W. Jones, Munmurra and Munmurra Lower; Mr. Regis Kempnick, Wootton; Mr. Valentine Kesby, Ungarie; Mr. Stanley Martin, Woodglen; Mr. St. Clair McKay, Bendoura and Ballalaba; Mr. Reginald McQueen, Crown-street; Mr. George A. Myers, Woolthorpe (Temporary); Mr. John F. Rankin, Dumboy Creek; Mr. Neville Rheuben, Wagga; Mr. Francis O. Roberts, Meroo Flat and Northangara; Mr. Bernard Smith, Yarrie Lake; Mr. Kelsey M. Snowden, Mullumbimby; Mr. Donald H. Tom, Orange; Mr. Cyril Tyson, Terania Creek; Mr. Eugene Hernfield, Three Rivers; Mr. Clarence Northam, Haberfield; Miss G. Alborough, Darlinghurst; Miss Mildred Cahill, Stanmore; Miss Dorrit Bristow, North Sydney; Miss Jessie Cantlay, Kogarah; Miss Mollie Hood, Rosehill; Miss Beatrice Carr, East Hills; Miss Kathleen Cooney, Parramatta; Miss Charlotte Darrington, Lakemba; Miss Edna F. Duesbury, Erskineville; Miss Margaret Egan, Crown-street; Miss Mildred Feek, Roseville; Miss Dorothy Freeguard, Kogarah; Miss Marjory F. Hinton, Bondi; Miss Edith Hulin, Kurri Kurri Boys'; Miss Christina Lawson, Plattsburg; Miss Violet E. Lindsay, Dumbleton; Miss Mary I. Maher, Newcastle South Girls'; Miss Dorothy Mulholland, Burwood Girls'; Miss Doris O. Nall, Naremburn; Miss Gladys Pinfold, Woollahra; Miss Ruby E. Reed, Campsie; Miss Mary F. Russell, Auburn; Miss Veronica Cherry, Crown-street; Miss Edna Dutton, Leichhardt; Miss Margaret Ferguson, Randwick; Miss Henrietta Parkinson, Rozelle; Miss Margaret Reed, Drummoyne; Miss Bessie Robertson, North Newtown and Rozelle; Miss Lilian Vost, Hamilton; Mr. James Conder, Redfern; Mr. Arthur J. Connor, Marrickville; Mr. Harold G. Davies, Naremburn; Mr. Alan H. Ginns, Tempe; Mr. Allen C. Hamilton, Hurstville; Mr. William Kirkwood, Paddington; Mr. Stanley deMestre, Glebe; Mr. Thomas P. Monaghan, Hurstville; Mr. George A. Plumb, Balmain and Leichhardt Trades; Mr. Bruce Shaw, Rozelle; Mr. John Simmonds, Parramatta; Mr. Gordon B. Stuart, West Wallsend; Mr. R. K. Thomas, Manly West; Mr. Eric Troy, Auburn; Mr. Alfred C. Wood, Bathurst; Miss Kathleen Chapman, Balmain and Glebe; Miss Emily Smithers, Hamilton; Miss Jennie Spillane, Croydon; Miss Clarissa Steinbeck, Wallsend; Miss Alison C. Willard, North Strathfield; Miss Maude McA. Woods, Birchgrove; Mr. Fred. R. Astle, Hornsby; Mr. William Claridge, Arncliffe; Mr. Mervyn H. Cullip, Five Dock; Mr. Albert P. Harrigan, Adamstown; Mr. Robert Lovett, Merrylands; Mr. Phillip Leamon, Hurstville; Mr. Hugh Macpherson, Scarborough; Mr. Eugene F. Moffatt, Paddington; Mr. Kenneth Muirhead, Camdenville; Mr. Albert G. Norman, Randwick; Mr. Kenneth Partridge, Singleton; Mr. Harcourt D. Pollack, Bathurst (Manual Training); Mr. Harold D. Poole, Northbridge; Mr. William R. Robinson, Goulburn (Manual Training); Mr. Graham G. Short, Beecroft; Mr. Gordon D. Swift, Mascot; Mr. Jack H. Thompson, Gordon; Mr. Harvard J. Whalen, Orange Grove; Mr. Thomas Wildblood, Ross Hill; Mr. Thomas Vaughan, Crown-street; Mr. Harry Walpole, Kingsland; Mr. George Wood, Mudgee; Mr. Arthur C. Gray, Plattsburg; Miss Maria P. Carew, Fort-street; Miss Catherine Chalker, Marrickville; Miss Maggie S. Cuthbert, Carlton; Miss Elizabeth Davidson, Croydon Park; Miss Cora Dumphy, Haberfield; Miss Myrtle Gowen, Tempe; Miss Helen Eipper, Scone; Miss Clarice Fitness, Hamilton; Miss Mona Hague, Gardener's-road; Miss Pauline Morrow, Bourke-street; Miss Doris Murphy, Smith-street; Miss Kathleen Price, Granville; Miss Daphne Street, Chatswood; Miss Lucy Tacon, Kurri Kurri; Miss Helen M. Bradley, Bankstown; Miss Leslie Annie Bridle, Guildford; Miss Hettie Brissenden, Temora; Miss Nellie M. Bussell, Lakemba; Miss Marjorie Coyle, Crown-street; Miss Una M. Dale, Auburn; Miss Bertha Davis, Hurstville; Miss Evelyn Dawkins, Charlestown; Miss Mary W. Hall, Naremburn; Miss Mary Harold, Rhodes; Miss Nellie Harrison, Bankstown; Miss Hilda Heilmann, Earlwood; Miss Winifred Jones, Willoughby; Miss Marjorie Kinder, Drummoyne; Miss Agnes McDonald, Rosehill; Miss Adah Milgate, Lakemba; Miss Ivy A. Milliner, Hurstville South; Miss Beatrice Page, Waratah; Miss Dorothy M. Starr, North Ryde; Miss Dorothy P. Watters, Cessnock; Miss Dulcie M. Whitelaw, Sans Souci; Miss Catherine Williams, Manly; Miss Elsie J. Woolson, Cleveland-street; Miss Barbara Wyndham, Belmore South.

Teacher of Needlework on probation: Mrs. P. A. Mason, Parramatta North, Burnside and Technical College; Miss Ellen D. Brown, Manly; Miss Constance P. Kennard, Mosman and Chatswood; Miss Evelyn C. Sauzier, Canterbury; Miss Ida V. Bohle, Concord and North Strathfield; Miss Ivy Rooke, Kensington and Maroubra Junction; Miss Ella Peart, Birchgrove.

Teacher of Manual Training on Probation: Mr. Edgar A. Molesworth, Central Technical; Mr. Richard H. Van Heythuysen, East Sydney Trades; Mr. Leslie A. Wilkie, Newcastle Trades; Mr. Frank V. Taylor, Leichhardt Trades; Mr. James T. Prentice, Newtown and Redfern; Mr. John Thom, Central Technical; Mr. Hector McDonald McLachlan, Wollongong Trades; Mr. John Nimmo, Broken Hill Trades.

Assistant Teacher of Cookery on Probation: Miss Elaine Chapman, Newtown; Miss Pauline Asimus, Parramatta; Miss Dorothy Cheetham, Kogarah; Miss Annie McLaren, Crystal-street; Miss Roma P. Cheeseman, Hurstville; Miss Catherine M. Kelly,

Ashfield; Miss Marjorie Birkett, Leichhardt; Miss Margaret Bamford, Neutral Bay; Miss Kathleen E. Elger, Forest Lodge; Miss Florence I. Gardiner, Granville; Miss Eileen E. Graham, Erskineville; Miss Gladys Longhurst, Redfern.

Teacher of Hygiene and Home Management on Probation: Miss Mary Johnston, Canterbury, Newtown and Dulwich Hill; Miss Effie M. Ireland, Bondi, Randwick and Paddington; Miss Dorothy B. Underwood, North Sydney, Neutral Bay and Mosman; Miss Jean M. McDonald, Ashfield, Enmore and Drummoyne.

Junior Lecturer on Probation: Miss Doreen L. Wane, Teachers' College; Mr. Harold S. Wyndham, Teachers' College.

JOHN T. LANG, Premier.

ALTERATIONS IN DESIGNATIONS.

HIS Excellency the Governor, with the advice of the Executive Council, and upon the recommendation of the Public Service Board, has approved of the following alteration in designation:—

Department of Education.

Miss Constance Isabella Brougham Docker, B.A., Cataloguer, Public Library of New South Wales, to be Assistant Senior Cataloguer, Public Library of New South Wales.

HIS Excellency the Governor, with the advice of the Executive Council, and upon the recommendation of the Public Service Board, has approved of the alteration of the designation of the following Officer:—

Department of Mines.

Mr. Frederick William Booker, Cadet Draftsman, Department of Mines, to be Field Assistant in that Department,—as from the 7th March, 1925 (Ms. 1925-7,191).

JOHN T. LANG, Premier.

RETIREMENT.

Department of Lands.

THE following retirement from the Public Service is hereby notified, the section of the Public Service Act, 1902, under which the retirement was effected and the last day of service being indicated within brackets:—

John Garland, Esquire, Conditional Purchase Inspector, Land Board Office, Moree, Department of Lands [section 67—27th August, 1925] (Insp. 1925-3,739).

JOHN T. LANG, Premier.

POSITION FILLED.

SELECTION for the following circularised position has been made, and the selected applicant has been notified:—

Position and date of closing.

Conveyancing Clerk, Public Trust Office,—16th July, 1925.

T. S. CHAMPION, Secretary.

PUBLIC SERVICE BOARD NOTICE.

THE Public Service Board invite applications for the following positions. Application should be made on a form for the purpose, obtainable at the Office of the Board, 39 Hunter-street, Sydney, or from Clerks of Petty Sessions in country districts, and should reach the undersigned not later than the date specified. In terms of the Public Service Act, suitable applicants already permanently employed in the Public Service will receive first consideration in the filling of permanent positions. Salaries other than those at weekly, daily, or hourly rates, will be subject to the deductions provided by the Superannuation Act, 1916. Notice of the filling of these positions will appear in this column at a later date:—

10th August, 1925.

Engineering Draftsman (two required), Water Supply and Sewerage Branch, Department of Public Works, New South Wales. Salary, £398 per annum. Applicants should possess a University Degree in Engineering, or its equivalent. Employment will be in terms of section 44 of the Public Service Act, 1902, and section 3 of the Amending Act, 1903.

T. S. CHAMPION, Secretary.

SYDNEY:

Printed and Published by Alfred James Kent, Government Printer, 7th August, 1925.

[*Price*, 6*d*.]

SUPPLEMENT

TO THE

Government Gazette

OF THE STATE OF

NEW SOUTH WALES.

PUBLISHED BY AUTHORITY.

[REGISTERED AT THE GENERAL POST OFFICE, SYDNEY, FOR TRANSMISSION BY POST AS A NEWSPAPER.]

No. 107.] WEDNESDAY, 12 AUGUST. [1925.

HONORABLE MEMBERS OF THE LEGISLATIVE COUNCIL, AND

MEMBERS OF THE LEGISLATIVE ASSEMBLY,—

1. It is with pleasure that I call you together for the discharge of your important duties in the first working Session of the present Parliament. My Advisers, having come from the country with a full and unequivocal mandate, are looking forward to a Session of great usefulness and benefit to the people through both Houses of the Legislature working harmoniously.

2. The Government and people of New South Wales have recently had the pleasure of welcoming to the State the United States of America Battle Fleet. It is hoped that the visit will have the effect of joining the peoples of the United States of America and Australia in the efforts which are now being made in the cause of World Peace.

3. My Ministers have taken certain action with a view to restoring confidence and contentment within the Public Service, and they propose to introduce legislation in order to give Government officials the right to approach the Industrial Arbitration Court. This will necessitate a complete review of the Public Service Act.

4. My Advisers have made arrangements with the Railway Commissioners of New South Wales for the removal of long-standing injustices in the case of certain employees, with a view to restoring harmony and efficiency in the Railway Service. It is proposed to introduce legislation to define clearly the powers of the Railway Appeals Board, to remove the veto of the Railway Commissioners, and to extend the powers of the Appeals Board in certain directions. It is also proposed to restore the principle underlying Section 26 of the Industrial Arbitration Act, 1912, which provided that Railway and other Government employees should be paid at rates not less than those paid to persons employed in private establishments, and which was repealed by the late Government.

5. The great increase in the number of motor vehicles has given rise to very serious traffic problems, and the Government has convened a Conference with a view to ascertaining the best methods for dealing with such problems.

6. The mining industry has for some time past given great cause for concern, and a Royal Commission has been appointed to inquire into and report upon matters relating to the industry. It is proposed to introduce legislation to provide for rescue stations in mines and to effect further improvements in connection with the industry.

7. My Advisers are concerned with the great difference between what the primary producer obtains for his product and the price paid by the consumer. With a view to solving this problem a conference of representatives of those most concerned will be called, and the legislation found necessary to bring our marketing methods into harmony with the needs of the time will be introduced.

8. The Government has given effect to its promises to remove the disabilities of settlers in the Murrumbidgee Irrigation Area.

9. The Monopolies Act has been put into operation. Its effectiveness will be tested by the proceedings which have been taken by the Government under its provisions, and any amendment found to be necessary will be presented for your consideration.

10. The necessary funds have been made available to the Main Roads Board to enable it to proceed immediately with a more progressive policy, in conjunction with local authorities, in connection with the construction of various main roads.

Honorable Members of the Legislative Council,—

11. It is intended to introduce a measure forthwith to remove the doubt which exists as to the eligibility of women for appointment to the Legislative Council.

Members of the Legislative Assembly,—

12. Experience has shown that the system of proportional representation is cumbersome and has not realised the advantages claimed for it. In view of such experience, it is intended to introduce a measure which will provide for single seat electoral areas.

13. Estimates of expenditure will be laid before you in due course. They are being framed with a strict regard for economy and at the same time for the growing requirements of the State.

14. It is proposed to raise the exemption on taxable incomes from £250 to £300.

15. While the Commonwealth Government and the Governments of the other States have deemed it desirable to float a loan in the United States of America, my Advisers do not propose to depart from the practice of raising oversea loans in London unless the London market is unable to provide for the requirements of New South Wales.

Honorable Members of the Legislative Council, and
Members of the Legislative Assembly,—

16. A Bill will be introduced to provide for a forty-four hour working week. Other important measures relating to Workers' Compensation and the Abolition of Night Baking will also be brought forward.

17. Recognising that much preventable misery and suffering and the shattering of homes result from the dire poverty into which families are thrown through the death of the breadwinner, a Bill will be introduced to provide pensions for widows on as generous a scale as the finances of the State will permit and the necessities of the situation demand.

18. A Bill to promote the effective occupation of the land by providing for a review of settlers' indebtedness to the Crown and the scales of repayment will be introduced.

19. A Bill will be introduced to prevent the aggregation of land into large estates.

20. Certain amendments which have been found necessary in connection with the law relating to arbitration will be presented for your consideration.

21. Proposed amendments of the Local Government Act, including one to provide for Adult Suffrage, will be laid before you.

22. A comprehensive programme of public works has been prepared, and the necessary Bills will be presented for your deliberations.

23. Other measures which will be introduced include Bills relating to—

The Protection of Australian Flora.
Town Planning.
Companies.
Trustees.
Law Reform.
Fair Rents.
Capital Punishment.
Superannuation.

I now invite your earnest consideration of the matters proposed as the subjects of your deliberations, and pray that, under the guidance of Divine Providence, your labours will conduce to the well-being and prosperity of the State.

SYDNEY :
Printed and Published by Alfred James Kent, Government Printer, Phillip-street, 12th August, 1925.
[*Price, 6d.*]

Government Gazette

OF THE STATE OF

NEW SOUTH WALES.

PUBLISHED BY AUTHORITY.

[REGISTERED AT THE GENERAL POST OFFICE, SYDNEY, FOR TRANSMISSION BY POST AS A NEWSPAPER.]

No. 103.] FRIDAY, 14 AUGUST. [1925.

BANKS AND BANK HOLIDAYS ACT, 1912.

PROCLAMATION.

(L.S.)

D. R. S. DE CHAIR,
Governor.

THE following days and dates are hereby appointed to be observed as Public Holidays in the localities hereunder:—

Wednesday, 26th August, 1925—Yerong Creek Village.

Monday, 31st August, 1925—Murrurundi and Quirindi Municipalities and Warrah Shire.

Wednesday, 2nd September, 1925—Albury and Wallendbeen Municipalities.

Friday, 4th September, 1925—Albury Municipality.

Wednesday, 9th September, 1925—Wallendbeen Municipality.

Friday, 18th September, 1925—Wallendbeen Municipality and Holbrook Shire.

Saturday, 10th October, 1925—Grafton Municipality.

Wednesday, 14th October, 1925—Temora Municipality.

Signed and sealed at Sydney, this eleventh day of August, 1925.

By His Excellency's Command,

C. C. LAZZARINI.

[859] GOD SAVE THE KING!

THEATRES AND PUBLIC HALLS ACT, 1908.

PROCLAMATION.

(L.S.)

D. R. S. DE CHAIR,
Governor.

IT is hereby notified that Part II of the abovecited Act shall no longer apply to the halls specified in the appended Schedule, as such premises have ceased to be used for public entertainment purposes.

Signed and sealed at Sydney, this tenth day of August, 1925.

By His Excellency's Command,

C. C. LAZZARINI.

GOD SAVE THE KING!

SCHEDULE.

Locality.	Name of Hall.
Cundletown	School of Arts Hall.
Emmaville	Oddfellows' Hall.
Granville	Granville Picture Palace.
Harbord	Freshwater Life Saving Club Room.
Moulamein	Moulamein Public Hall.

[572]

THEATRES AND PUBLIC HALLS ACT, 1908.

PROCLAMATION.

(L.S.)

D. R. S. DE CHAIR,
Governor.

IT is hereby declared that the provisions of Part II of the abovenamed Act shall be applied to the halls specified in the appended Schedule.

Signed and sealed at Sydney, this tenth day of August, 1925.

By His Excellency's Command,
C. C. LAZZARINI.

GOD SAVE THE KING!

SCHEDULE.

Locality.	Name of Hall.
Cessnock	Strand Theatre, Cumberland-street.
Mangrove Creek, via Gosford.	Literary Institute Hall.
Wallsend	Murray's Institute Hall.
Wentworth	St. John's Hall.

[573]

FISHERIES ACT, 1902, AND FISHERIES (AMENDMENT) ACT, 1910.

PROCLAMATION.

(L.S.)

D. R. S. DE CHAIR,
Governor.

THE area of Crown Lands at Manning River specified in the Schedule hereto shall be a Public Oyster Reserve, and be exempt from any power of leasing conferred by the Fisheries Acts.

Signed and sealed at Sydney, this eleventh day of August, 1925.

By His Excellency's Command,
C. C. LAZZARINI.

GOD SAVE THE KING!

SCHEDULE.

County of Macquarie The whole of that portion of the north-western training wall at Manning River situated north-easterly of a line drawn north forty-five degrees west about 10 yards from the point of junction of the eastern side of the spur wall with the south-eastern side of the said training wall and also the whole of the northern breakwater.

[722]

STOCK ACT, 1901.

PROCLAMATION.

(L.S.)

D. R. S. DE CHAIR,
Governor.

I, Sir DUDLEY RAWSON STRATFORD DE CHAIR, Governor of the State of New South Wales and its Dependencies in the Commonwealth of Australia, in pursuance of the provisions of the Stock Act, 1901, and with the advice of the Executive Council, do by this my Proclamation, declare the diseases known as tick fever or Texas fever, and cattle tick infestation in cattle, horses, camels, sheep, or goats to be infectious or contagious diseases, for the purpose of Part IV of the Stock Act, 1901.
[Papers D. 1924-1,173]

Signed and sealed at Sydney, this eleventh day of August, 1925.

By His Excellency's Command,
W. F. DUNN.

[958] GOD SAVE THE KING!

STOCK ACT, 1901.

PROCLAMATION.

(L.S.)

D. R. S. DE CHAIR,
Governor.

I, Sir DUDLEY RAWSON STRATFORD DE CHAIR, Governor of the State of New South Wales and its Dependencies in the Commonwealth of Australia, in pursuance of the provisions of the Stock Act, 1901, and with the advice of the Executive Council, do by this my Proclamation, hereby declare the States of Queensland and Western Australia, and the Northern Territory to be infected as regards all stock within the meaning of Part IV of the Stock Act, 1901.
[Papers D. 1924-1,173]

Signed and sealed at Sydney, this eleventh day of August, 1925.

By His Excellency's Command,
W. F. DUNN.

[959] GOD SAVE THE KING!

STOCK ACT, 1901.

PROCLAMATION.

(L.S.)

D. R. S. DE CHAIR,
Governor.

I, Sir DUDLEY RAWSON STRATFORD DE CHAIR, Governor of the State of New South Wales and its Dependencies in the Commonwealth of Australia, in accordance with section 154 of the Stock Act, 1901, and with the advice of the Executive Council, do hereby restrict and prohibit for a period of three (3) years from the date of this, my Proclamation, the importation or introduction of stock, fodder and fittings from the State of Queensland in which State there is reason to believe that tick fever or Texas fever and cattle tick infestation, an infectious or contagious disease of stock exists, by applying to such stock the restrictions and prohibitions contained in a Proclamation dated the twelfth day of August, 1924, and published in the Government Gazette of the thirteenth day of August, 1924, which said restrictions and prohibitions shall be in the same effect as if herein contained and set forth at length.
[Papers D. 1924-1,173]

Signed and sealed at Sydney, this eleventh day of August, 1925.

By His Excellency's Command,
W. F. DUNN.

[960] GOD SAVE THE KING!

STOCK ACT, 1901.

PROCLAMATION.

(L.S.)

D. R. S. DE CHAIR,
Governor.

I, Sir DUDLEY RAWSON STRATFORD DE CHAIR, Governor of the State of New South Wales and its Dependencies in the Commonwealth of Australia, in pursuance of the provisions of the Stock Act, 1901, and with the advice of the Executive Council, do by this my Proclamation absolutely prohibit the importation and introduction by sea from that portion of the Northern Territory north of the 20th parallel of latitude, of any cattle, sheep, goats, horses, mules or camels, provided that such prohibition shall not apply to horses, mules or camels in actual work if found on inspection to be free from cattle tick infestation, and if accompanied by a declaration by the owner as defined in the Stock Act, 1901, and a certificate from a Government Inspector of Stock in the Northern Territory, in the form of Schedule M.:—

SCHEDULE M.

Declaration by Owner and Certificate by Inspector.

I, (*name and address*), do solemnly and sincerely declare that the undermentioned (horses, mules or camels), of which I am the owner, are free from

cattle tick infestation, and that they have not, within the preceding four months, been in direct or indirect contact with stock infested with cattle ticks.

Particulars of Stock.

No.	Description.	Sex.	Brands and Marks.	Name and address of owner and also of person in charge.	Where from, and route and destination.	Consignee.

And I make this solemn declaration by virtue of the provisions of the Statutory Declarations Act, 1911-1922, conscientiously believing the statements therein to be true in every particular.

Declared at , this day of , 19 .

Before me,

(*Signature of Magistrate*) , J.P.

I have examined and have seen effectively dipped (or hand-dressed) the (horses, mules or camels) referred to in the above declaration, and have no reason to doubt the correctness of the declaration in any particular.

(*Date*) Inspector of Stock.
(*Address*)

[Papers D. 1924-1,173]

Signed and sealed at Sydney, this eleventh day of August, 1925.

By His Excellency's Command,
W. F. DUNN.

[961] GOD SAVE THE KING!

PROCLAMATION.

STOCK DISEASES ACT, 1923.

(L.S.)
D. R. S. DE CHAIR,
Governor.

I, Sir DUDLEY RAWSON STRATFORD DE CHAIR, Governor of the State of New South Wales, with the advice of the Executive Council, in pursuance of section 3 of the Stock Diseases Act, 1923, do by this my Proclamation, declare dogs to be animals to which the provisions of the said Stock Diseases Act, 1923, shall apply.
[Papers—S.B. 1925-1,091]

Signed and sealed at Sydney, this fifth day of August, 1925.

By His Excellency's Command,
W. F. DUNN.

[424] GOD SAVE THE KING!

PROCLAMATION.

STOCK DISEASES ACT, 1923.

(L.S.)
D. R. S. DE CHAIR,
Governor.

I, Sir DUDLEY RAWSON STRATFORD DE CHAIR, Governor of the State of New South Wales, with the advice of the Executive Council, and in pursuance of section 3 of the Stock Diseases Act, 1923, do by this my Proclamation, declare fowls, ducks, geese, turkeys, pigeons and guinea fowls, to be birds to which the provisions of the said Stock Diseases Act, 1923, shall apply.
[Papers—S.B. 1925-1,092]

Signed and sealed at Sydney, this fifth day of August, 1925.

By His Excellency's Command,
W. F. DUNN.

[425] GOD SAVE THE KING!

LOCAL GOVERNMENT ACT, 1919.

PROCLAMATION.

(L.S.)
D. R. S. DE CHAIR,
Governor. 5th August, 1925.

I, Sir DUDLEY RAWSON STRATFORD DE CHAIR, Governor of the State of New South Wales, in pursuance of the Local Government Act, 1919, with the advice of the Executive Council, hereby appoint Thomas Curtis, Esquire, to be a Member of the Ulladulla Municipal Council, to fill the vacancy in the Council caused by the resignation of Alderman Howard Henry Leaney.
[L.G. 1925-306-175-514]

By His Excellency's Command,
J. J. FITZGERALD.

[701] GOD SAVE THE KING!

NOTIFICATION OF DEDICATION AND VESTING UNDER THE HOUSING ACT, 1912, AS AMENDED BY THE HOUSING (AMENDMENT) ACT, 1924.

THE Minister (being the Minister for Local Government of the State of New South Wales), duly incorporated under the Housing Act, 1912, as amended by the Housing (Amendment) Act, 1924, in pursuance of section 6 of the Housing Act, 1912, as amended by the Housing (Amendment) Act, 1924, hereby notifies that the land described in Schedule "A" hereto is hereby dedicated as a reserve for public recreation, and further notifies that such reserve is hereby vested in the Trustees whose names are set out in Schedule "B" hereto.
[L.G.H. 1925-3,549-178]

Dated this fourteenth day of August, 1925.

GEORGE CANN,
Minister for Local Government.

SCHEDULE "A."

All that piece or parcel of land situate in the Municipality of Mascot, parish of Botany, county of Cumberland, State of New South Wales, containing by admeasurement 10 acres 1 rood 27 perches more or less, and being part of an area resumed and appropriated for housing purposes by Gazette No. 138 of 25th September, 1912: Commencing on the eastern side of Banks-avenue, at the south-western corner of land shown on plans catalogued Nos. Ms. 5,365, Sydney, and Ms. 5,285, Sydney, in the Department of Lands; bounded thence on the north by the southern boundary of those lands aforesaid, being the arc of a circle of 40 feet radius whose chord bears 102 degrees 50 minutes from 79 feet, and lies to the north of the said arc, and the arc of a circle whose radius is 500 feet, and whose chord bears 61 degrees 3 minutes for 693 feet 4¾ inches, and lies to the south-east of the said arc, and by the arc of a circle whose radius is 37 feet 2¼ inches, and whose chord bears 40 degrees 45 minutes 18 seconds for 63 feet 3½ inches, and lies to the north-west of the said arc to the south-western side of Bunnerong-road; thence on the north-east by that side of that road, being lines bearing successively 162 degrees 23 minutes 30 seconds for 619 feet 10½ inches, and 157 degrees 19 minutes 30 seconds 13 feet 2½ inches; thence by the arc of a circle whose radius is 37 feet 4½ inches, and whose chord bears 215 degrees 25 minutes 15 seconds for 63 feet 5 inches, and lies to the north-west of the said arc; thence by a line bearing 273 degrees 31 minutes for 887 feet 2½ inches; thence by the arc of a circle whose radius is 40 feet, and whose chord bears 318 degrees 31 minutes for 56 feet 7 inches, and lies to the north-east of said arc to the eastern side of Banks-avenue aforesaid; and thence by that side of that road, being a line bearing 3 degrees 31 minutes for 246 feet 5½ inches to the point of commencement.

SCHEDULE "B."

Richard Ernest Wilson, Esquire.
James Francis Freeman, Esquire.
Albert James Burrell, Esquire.
Charles Toni, Esquire.
Augustine Andrew Melville, Esquire, J.P.
William George Flowers, Esquire.
Thomas James Kenny, Esquire, J.P.
William Henry Richardson, Esquire.
William Gregory Hackett, Esquire.

[732]

LOCAL GOVERNMENT ACT, 1919.

PROCLAMATION.

(L.S.)

D. R. S. DE CHAIR,
Governor.

5th August, 1925.

I, Sir DUDLEY RAWSON STRATFORD DE CHAIR, Governor of the State of New South Wales, with the advice of the Executive Council, in pursuance of the Local Government Act, 1919 (1) do hereby alter the boundaries of Blue Mountains Shire as constituted (under the name of Kanimbla Shire), by Proclamation in Government Gazette No. 121 of 7th March, 1906, and altered by Proclamations in Government Gazettes Nos. 128, 151, 74 and 216 of 17th August, 1910, 28th September, 1910, 31st May, 1911, and 21st December, 1917, respectively, reconstituted by Proclamation in Government Gazette No. 269 of 12th December, 1919, and altered by Proclamation in Government Gazette No. 149 of 28th November, 1924, and Katoomba Municipality, as constituted by Proclamation in Government Gazette No. 589 of 2nd November, 1889, and altered by Proclamations in Government Gazettes Nos. 128 and 128, of 17th August, 1910, and 3rd October, 1924, respectively, by taking that part of Blue Mountains Shire described in the Schedule to a preliminary notification of this proposed alteration of boundaries which appeared in Government Gazette No. 36 of 13th March, 1925, pages 1343-44, and adding it to Katoomba Municipality, so that the boundaries of the said Blue Mountains Shire and the said Katoomba Municipality shall be as described in Schedules "A" and "B" hereto respectively; (2) do hereby order (*a*) that the Council of the said Blue Mountains Shire shall forthwith furnish to the Council of the said Katoomba Municipality extracts from the valuation book and roll of electors and ratepayers, containing valuations of land and enrolments in force in respect of the part of Blue Mountains Shire so transferred; (*b*) that the valuations and enrolments comprised in such extracts shall, for the purposes of the said Act, continue in force in the said Katoomba Municipality as if made in respect of that Municipality, until new valuations and roll come into force; and (*c*) that the provisions of ordinances Nos. 42 ("Wild Flowers"), 43 ("Blasting"), 58 ("Control and regulation of furnaces and chimneys, and of the emission, discharge, or escape of smoke, fumes, steam, vapour, dust, oil, waste water, or waste products, and prevention of the formation of smoke"), 62 ("Barbers' Shops"), 68 ("Cemeteries and Burials"), and clause 43 of Ordinance No. 70 ("Building"), under the said Act which were applied to Katoomba Municipality by Proclamations published respectively in Government Gazettes No. 177 of 2nd December, 1921, No. 171 of 15th December, 1922, No. 155 of 21st October, 1921, No. 6 of 11th January, 1924, No. 50 of 27th April, 1923, and No. 91 of 3rd July, 1925, shall apply to the Katoomba Municipality as hereby altered.

The Minister for Local Government has, by virtue of section 20 (2) of the aforesaid Act, as amended by the Local Government (Amendment) Act, 1920, dispensed with the making of any arrangement as to the apportionment of assets, rights, and liabilities between the areas affected by this alteration of boundaries.

[L.G. 1925-119-824-41]

By His Excellency's Command,
GEORGE CANN.

GOD SAVE THE KING!

SCHEDULE "A."

Blue Mountains Shire (as altered).

Commencing at the junction of the Warragamba and Nepean Rivers; and bounded thence by a line north to the right bank of the Nepean River; by that bank of that river downwards; by a line and the southern and western boundaries of the parish of Nepean, county of Cook, generally westerly and northerly; by the Grose River and Tomah Creek upwards to Bell's line of road; by the centre of that road north-easterly to the western boundary of portion 16, parish of Bilpin; by that boundary northerly to Bowen's Creek; by that creek downwards, Wollangambe Creek upwards, and a line south-easterly to the centre of Bell's line of road to Hartley; by that road north-westerly; by part of the eastern boundary of the parish of Hartley southerly to a point east of the north-east corner of portion 302, parish of Hartley; by a line partly forming the northern boundaries of portions 302 and 96 westerly to the easternmost north-east corner of portion 99; by an eastern a southern, another eastern and part of another southern boundary of portion 99 southerly, westerly, again southerly, and again westerly; by the eastern and northern boundaries of reserve 27,292 from sale, and reserve 27,293 from lease for public recreation, notified 2nd February, 1898, northerly and westerly; by part of the eastern boundary of portion 188 northerly; by part of the southern boundary of portion 102 westerly; by the eastern boundary of portion 163, a line, the eastern and part of the southern boundaries of portion 166, part of the eastern boundary of portion 31 southerly, westerly, and again southerly; by the northern boundary of portion 109, a line, the northern boundaries of portions 111 and 278 and part of the northern boundary of portion 349 easterly to the south-western side of Mount York road; by that side of that road south-easterly to the western boundary of portion 348; by part of the western boundary of the lastmentioned portion, part of the northern, the western, and part of the southern boundaries of portion 113 southerly, westerly, again southerly and easterly; by the western and part of the southern boundaries of portion 74 southerly and easterly; by the eastern boundary of portion 263 southerly to the south-east corner of the lastmentioned portion; by a line south-easterly to the 75-mile post on the southern side of the Main Western road; by that side of that road generally easterly to the north-west corner of portion 91A; by the western and southern boundaries of the lastmentioned portion and part of the southern boundary of portion 272 southerly and easterly; by the western boundary of reserve 67, notified 19th May, 1879, and the western and southern boundaries of reserve 87, notified 3rd May, 1889, southerly and easterly; by part of the western and the southern boundaries of extension to recreation reserve, dedicated 29th March, 1888, southerly and easterly; by part of the western and the southern boundary of portion 356, and part of the southern boundary of portion 354 southerly and easterly; by a line and the western boundary of portion 339 southerly; by part of the northern and the western boundaries of reserve 37,359 for public recreation, notified 12th March, 1904, westerly and southerly; by part of the northern and part of the western boundaries of reserve 28,247, notified 24th September, 1898, parish of Kanimbla, westerly and southerly; by the northern, the western, and part of the southern boundaries of reserve 21,172, notified 11th August, 1894, westerly, southerly and easterly; by the south-western boundary of portion 61, the south-western and western boundary of portion 51, and the western boundary of portion 53 generally south-easterly; by reserve 18,317, notified 5th August, 1893, and the northern boundary of portion 43 generally westerly; by part of the eastern, the northern, and western boundaries of reserve 21,173, notified 11th August, 1894, and a line northerly, westerly, and southerly to the north boundary of portion 153; by part of the northern boundary of that portion, the northern and part of the western boundaries of portion 157, the northern boundary of portion 156 and a line westerly to portion 8; by part of the eastern and southern boundaries of portion 8 and a line southerly and westerly to Cox's River; by that river downwards to its confluence with Kedumba or Jamieson's Valley Creek; by that creek upwards to its intersection with the boundary separating the Land Districts of Penrith and Picton; by that boundary easterly, south-easterly, and again easterly to the point of commencement:—but exclusive of the Municipalities of Katoomba and Blackheath.

SCHEDULE "B."

Katoomba Municipality (as altered).

County of Cook, parishes of Blackheath, Jamieson, Megalong and Kanimbla, area about 12 square miles: Commencing in the middle of the Great Western Railway Line from Sydney to Bourke on the northerly prolongation of a line along the middle of Groese-street of the Leura Estate; and bounded thence by that prolongation and that line, and its prolongation southerly to the middle of Craigend-street; by a line along the middle of that street easterly to a point north of the north-western corner of portion 93; by a line along the western boundary of that portion southerly; by part of the northern boundary of portion 99 easterly and its eastern boundary southerly; by the northern and part of the eastern boundary of portion 98 easterly and southerly; by the northern boundary of portion 96 generally easterly;

by the edge of the cliffs overlooking the Jamieson Valley partly forming the generally south-eastern boundary of portion 92, generally north-easterly to a point east of the south-eastern corner of portion 89; by a line west to a point south of the south-western corner of portion 88; by a line north to that corner, its southern boundary easterly, part of the western boundary of portion 153, the western and southern boundary of portion 159 southerly and easterly; by an eastern, a southern, a south-eastern, another southern, a western and part of another southern boundary of Reserve 52,067 from sale, 52,068 from lease generally for Public Recreation, notified 9th March, 1917, southerly, westerly, south-westerly, again westerly, northerly and again westerly to the western boundary of the parish of Jamieson; by that boundary southerly to a point east of the south-eastern corner of portion 130, parish of Megalong; by a line and the southern boundary of that portion westerly to the eastern boundary of portion 129; by part of that boundary southerly, and by the southern and part of the western boundary of that portion westerly and northerly to the south-eastern corner of portion 128; by the southern boundary of that portion westerly to the eastern boundary of portion 113; by part of that boundary southerly; by its southern boundary westerly to the eastern boundary of portion 114; by part of that boundary northerly, and by a line partly forming the northern boundary of that portion and part of the northern boundary of portion 85 westerly to a point south of the south-eastern corner of portion 206; by a line north to that corner; by the eastern boundaries of portions 206, 207, 208, 209, and an eastern boundary of 133 northerly to the southern boundary of portion 132; by part of that boundary westerly; by its western boundary northerly to the southern boundary of portion 36, parish of Kanimbla; by part of that boundary easterly to the north-western corner of portion 35, parish of Megalong; by the western boundary of that portion, its southern boundary and its prolongation easterly to the middle of the Great Western Railway Line aforesaid; by a line along the middle of that railway to its intersection with the south-westerly prolongation of a line along the middle of Ruthland-road; by that prolongation and that line north-easterly to its intersection with the north-westerly prolongation of the north-eastern boundary of suburban portion 373, parish of Blackheath; by that prolongation and the north-eastern boundary of that portion south-easterly to the middle of Katoomba Creek; by the middle of that creek upwards to the middle of the road partly forming the southern boundary of portion 114; by a line along the middle of that road easterly, and by a line along the middle of a road forming the eastern boundary of the village of Katoomba southerly to a point west of the north-western corner of portion 108; by a line partly forming the northern boundaries of portions 108, 109, 110 and 111, and its continuation easterly to the middle of the road from Katoomba to Mount Hay; by a line along the middle of that road generally southerly and its continuation to the middle of the Great Western Railway Line aforesaid; and thence by a line along the middle of that railway westerly, to the point of commencement. [324]

LOCAL GOVERNMENT ACT, 1919.

PROCLAMATION.

(L.S.)

D. R. S. DE CHAIR,

Governor. 5th August, 1925.

AN alteration is hereby proclaimed in the division into Ridings of Blue Mountains Shire, as notified in the Government Gazette No. 269 of 12th December, 1919, and altered by Proclamation in Government Gazette No. 149 of 28th November, 1924, the alteration now made being consequential upon the transfer of part of Blue Mountains Shire to Katoomba Municipality, as proclaimed in Government Gazette of this day's date. The alteration now made is to exclude from "A" Riding of the said Blue Mountains Shire the land so transferred to Katoomba Municipality, so that the Ridings of Blue Mountains Shire shall be as described in the Schedule hereto.

By His Excellency's Command,

GEORGE CANN.

GOD SAVE THE KING!

SCHEDULE.

RIDINGS OF BLUE MOUNTAINS SHIRE.

"A."

(As altered consequentially upon the transfer of part of Blue Mountains Shire to Katoomba Municipality.)

Commencing at the intersection of the Grose River with a line connecting Trigonometrical Station Mount King George with Trigonometrical Station Mount Hay; and bounded thence by part of that line south-easterly to the road leading to Leura; by that road generally south-westerly to the northern boundary of portion 104, parish Jamieson; by that boundary, the northern boundary of portion 106 and its extension; by the northern, eastern, and part of the southern boundaries of portion 103; the eastern boundary of portion 107, a line, and the eastern boundary of portions 111 and 112 easterly, southerly, westerly, and again southerly to the south-east corner of the lastnamed portion; by a line generally south-easterly to the north-east corner of portion 69; by the eastern boundary of that portion, the eastern boundary of portion 95, and its extension southerly to the northern boundary of portion 88; by part of the northern boundary of that portion easterly, part of its eastern boundary southerly, the northern and eastern boundaries of portion 153 easterly and southerly, the eastern, southern, and western boundaries of portion 159 southerly, westerly, and northerly to its north-west corner; by a line generally south-westerly to the north-east corner of portion 92; by the south-eastern and south-western boundaries of portions 92, 96, 97, and 98 generally south-easterly and north-westerly to the south-east corner of reserve 213; by the southern boundary of that reserve generally westerly to the eastern boundary of the Municipality of Katoomba; by the eastern boundaries of the parishes of Megalong and Mouin generally southerly to the southern boundary of the Shire; thence generally south-westerly, northerly, north-easterly, southerly, south-easterly, and south-westerly; by part of the southern, the western, and part of the northern boundaries of the Shire to the Grose River, at its junction with Tomah Creek; and thence by that river upwards, to the point of commencement;—exclusive of the Municipalities of Blackheath and Katoomba.

"B."

(As notified in the Government Gazette No. 269 of 12th December, 1919.)

"C."

(As notified in the Government Gazette No. 269 of 12th December, 1919.)

[325]

APPOINTMENTS.

Chief Secretary's Department.

THE Governor-in-Council has approved of the undermentioned appointments to the Commission of the Peace for the State of New South Wales, viz.:—

Arthur Albert Cooper, Department of Public Works, Sydney.
May Mitchell, Secretary, Women's Hospital, Crown-street, Sydney.
Alfred Norman Bott, Clerk of Petty Sessions, Eden.
James Peter Corbett, of the Town Hall, Sydney.
William Norman Field, of the Town Hall, Sydney.
Clara Jane Kershaw, of Mount Browne, via Milparinka.
Dudley Thomas Garnsey, Department of the Attorney-General and of Justice.
Eric Johnstone Forrest, Clerk of Petty Sessions, Wentworth.
Robert Palmer, Department of the Attorney-General and of Justice.
Ambrose Sylvester Tunchon, Department of the Attorney-General and of Justice.

REMOVAL.

THE Governor-in-Council has approved of the removal of the name of

Joseph Angus Lang, of Wentworth Falls,

from the Commission of the Peace for the State of New South Wales.

C. C. LAZZARINI.

BIRDS AND ANIMALS PROTECTION ACT, 1918.

APPOINTMENT OF HONORARY RANGER.

Mr. Charles Sheppard, of Ferndale, Bilpin, via Kurrajong Heights, has been appointed as an Honorary Ranger, in pursuance of the provisions of the Birds and Animals Protection Act, 1918.

C. C. LAZZARINI,
Chief Secretary.

APPOINTMENTS.

HIS Excellency the Governor, with the advice of the Executive Council, has approved of the following appointments:—

Chief Secretary's Department.

Kenneth James Howell, Esq., M.B., Ch.M., Univ. Sydney, to be Government Medical Officer at Werris Creek, vice Dr. H. G. Howell, resigned.

Department of the Attorney-General and of Justice.

Mr. Charles Morley, J.P., to be Coroner at Tweed Heads, and a Coroner for the State generally, vice Mr. S. A. Thornton, resigned; and

Mr. John Boag, J.P., to be Coroner at Milton, and a Coroner for the State generally, vice Mr. A. Warden, deceased.

Mr. John William Thomas Forrest, Relieving Clerk of Petty Sessions, to act as Clerk of Petty Sessions, Lismore, during the absence of Mr. E. A. Mahony, on leave,—from the 17th August, 1925; also to act as District Registrar in Bankruptcy at Lismore (to act only at such times as the Police Magistrate is unable to perform the duty), Registrar of Births, Deaths and Marriages for the District of Lismore at Lismore, and Registrar of the Court of Review at that place, under the Land and Income Tax Assessment Act, 1895, and Regulations thereunder,—from the same date.

Mrs. Vida Fairley to act as Assistant District Registrar of Births, Deaths, and Marriages for the District of Wallsend at West Wallsend, during the absence of Mrs. Margaret McLeod,—from the 1st August, 1925.

Mrs. Jessie Georgina Campbell to act as Assistant District Registrar of Births, Deaths, and Marriages for the District of The Hawkesbury at Richmond, during the absence of Mr. Edward Campbell,—from the 9th July, 1925.

JOHN T. LANG, Premier.

[965] Department of Labour and Industry,
Sydney, 14th August, 1925.

SHEARERS' ACCOMMODATION ACT, 1901.

APPOINTMENT OF INSPECTOR.

HIS Excellency the Governor-in-Council, has approved that Mr. Thomas James Swiney be appointed an Inspector to carry out the provisions of the Shearers' Accommodation Act, 1901, throughout the State of New South Wales, with salary at the rate of £312 per annum,—such appointment to take effect from the date of his entering upon the duties of the position.

J. M. BADDELEY.

APPOINTMENTS.

Colonial Treasurer's Department.

HIS Excellency the Governor, with the advice of the Executive Council, has approved of the undermentioned gentlemen being appointed under the provisions of the Navigation Act, 1901, as Assessors to assist the Court of Marine Inquiry constituted under the said Act,—such appointments to be made for a period of twelve months from the 17th July, 1925:—

Class 1 (*a*)—*Sailing Ship Masters.*

Mr. John Mann Hart, Mr. Wm. Newton, reappointed.

Class 1 (*b*)—*Steamship Masters.*

Mr. Charles Zachariah Lindbergh, John Vine-Hall, Charles Victor Wood, Frank Wilfrid Jolliffe, Marcus Mingay Osborne, David Reid, reappointed.

Class 2—*Engineer Assessors.*

Mr. David Lawson, reappointed; Mr. Alexander King, Mr. David Ogilvie Lawson.

JOHN T. LANG,
Colonial Treasurer.

APPOINTMENTS.

Colonial Treasurer's Department.

HIS Excellency the Governor, with the advice of the Executive Council, and upon the recommendation of the Inspector-General of Police, has approved of the undermentioned Police Officers being appointed Inspectors under the Tobacco Act (47 Victoria No. 12), viz.:—

Second Class Sergeant Austin Joseph Daley, stationed at Bathurst,—as from 20th July, 1925, vice 1st Class Sergeant P. J. Dunne, transferred.

Constable Eric Gordon Lyons, stationed at Gwabegar,—as from 7th July, 1925.

JOHN T. LANG,
Colonial Treasurer.

RESIGNATION.

Colonial Treasurer's Department.

HIS Excellency the Governor, with the advice of the Executive Council has accepted the resignation tendered by

Mr. George Booth as a Member of the Advisory Council under the Co-operation, Community Settlement, and Credit Act, 1923 [25th April, 1925].

JOHN T. LANG, Colonial Treasurer.

TRUSTEES—URUNGA SCHOOL OF ARTS.

Messrs. Thomas Richard Druhan and Nicholas Gleeson have been appointed as Trustees of the land held for the purposes of a School of Arts at Urunga, in lieu of Messrs. F. N. Christian and J. Henderson, whose offices have been declared vacant.

TOM MUTCH,
Minister of Public Instruction.

TRUSTEE—TORONTO SCHOOL OF ARTS.

Mr. William Edward Frith has been appointed as a Trustee of the land held for the purposes of a School of Arts at Toronto, in lieu of Mr. W. A. Davies, whose office has been declared vacant.

TOM MUTCH,
Minister of Public Instruction.

TRUSTEES—MARSFIELD SCHOOL OF ARTS.

Messrs. Charles Whittaker and Ermino Stephen Ferrari have been appointed as Trustees of the land held for the purposes of a School of Arts at Marsfield in lieu of Messrs. J. H. Scott and J. A. Norman, whose offices have been declared vacant.

TOM MUTCH,
Minister of Public Instruction.

RESIGNATION.

Department of Public Health.

HIS Excellency the Governor, with the advice of the Executive Council, has accepted the resignation tendered by

Dr. Joseph Francis Bartley, Medical Officer of Health for the City and District of Broken Hill [30th June, 1924].

GEORGE CANN.

APPOINTMENTS.

Department of Agriculture.

I HEREBY appoint the undermentioned persons to be Permit Inspectors under section 14A of the Pastures Protection Act:—

DUBBO.

Messrs. T. G. Hitchen, Gilgandra; C. S. Pyrke, Tullamore.
[S.B. 1924-483]

GLEN INNES.

Mr. William Every, Beaufort.
[S.B. 1924-483]

GOULBURN.

Mr. R. E. A. Gray, Goulburn.
[S.B. 1924-483]

JERILDERIE.

Mr. George Vivian Cope, Berrigan.
[S.B. 1924-483]

MOLONG.

Mr. William Thomas Fuller, Manildra.
[S.B. 1924-483]

W. F. DUNN.

[823] Department of Agriculture,
Stock and Brands Branch,
Sydney, 14th August, 1925.

COMMONS REGULATION ACT, 1898.

IT is hereby notified, for public information, that the undermentioned person has been appointed a Trustee of the Common stated, to hold office in accordance with the Commons Regulation Act, 1898, until the 31st December, 1927:—

Tabulom—Alfred Winterton, vice James Jordan, deceased.

[Papers—Commons 1925-430-3]

W. F. DUNN,
Minister for Agriculture.

---

[868] Department of Agriculture,
Stock and Brands Branch,
Sydney, 14th August, 1925.

COMMONS REGULATION ACT, 1898.

IT is hereby notified, for public information, that the undermentioned person has been appointed a Trustee of the Common stated, to hold office in accordance with the provisions of the Commons Regulation Act, 1898, until 31st December, 1927:—

Bombala—Mr. Lewis Goldbery, vice Jacob Leonard, deceased.

[Commons 1925-64-4]

W. F. DUNN,
Minister for Agriculture.

---

[836] Department of Agriculture,
Stock and Brands Branch,
Sydney, 14th August, 1925.

COMMONS REGULATION ACT, 1898.

HIS Excellency the Governor, with the advice of the Executive Council, has been pleased to approve of the appointment of the undermentioned persons as Trustees of the Commons stated, to hold office in accordance with the Commons Regulation Act, 1898, until 31st December, 1927:—

CANGAI.

Messrs. Arthur George Riley, Oliver Chapman, Roger James Mathew Stevens, Henry Meskell, Henry George Meskell.

[Commons 1925-104-1]

GEURIE.

Messrs. James George Paxton, Alick McDonald, William McGuire, Harry Graham, William Henry Reynolds.

[Commons 1925-368-1]

URBENVILLE.

Messrs. B. Hoffman, L. C. McIntyre, C. Jeffrey, D. Mansfield, T. E. Lee.

[Commons 1925-454-1]

W. F. DUNN,
Minister for Agriculture.

---

[957] Department of Agriculture,
Stock and Brands Branch,
Sydney, 14th August, 1925.

COMMONS REGULATION ACT, 1898.

HIS Excellency the Governor, with the advice of the Executive Council, has been pleased to approve of the appointment of the undermentioned persons as Trustees of the Common stated, to hold office in accordance with the Commons Regulation Act, 1898, until 31st December, 1927:—

Nymagee—Messrs. Thos. Wright, Frank Harland, W. G. Stanford, A. Murphy, A. C. Crowe, R. H. McLean.

W. F. DUNN,
Minister for Agriculture.

[Papers—Commons 1925-342-3]

NOTIFICATION OF RESUMPTION OF LAND UNDER THE PUBLIC WORKS ACT, 1912.

SO much of the land hereunder described as is Crown Land is hereby appropriated and so much thereof as is private property is hereby resumed for a certain authorised work, namely, the construction of a line of railway from Moama to Balranald, and is vested in the Minister for Public Works as Constructing Authority for the purposes of the Border Railways Act, 1922.

Dated this twenty-eighth day of July, 1925.

D. R. S. DE CHAIR,
Governor.

By His Excellency's Command,

M. M. FLANNERY,
Minister for Public Works.

DESCRIPTION OF LAND REFERRED TO.

All that piece or parcel of land situate in the parish of Corry, county of Wakool, and State of New South Wales, being part of portion 39, and part of the land comprised in Certificate of Title, volume 1,376, folio 111: Commencing at a point on the south-western boundary of the Moama to Balranald Railway Part 4, bearing south 14 degrees 56¾ minutes east and distant 75 chains 94·40 links from the north-eastern corner of portion 88; and bounded by part of the aforesaid railway boundary bearing south 44 degrees 48 minutes east 3 chains 23·50 links; thence by lines as follow: South 54 minutes west 17 chains 80·30 links, south 22 degrees 26¾ minutes west 9 chains 34 links, north 67 degrees 33¾ minutes west 10 chains, north 27 degrees 33¾ minutes west 4 chains 80 links, north 44 degrees 44¾ minutes east 20 chains 23 7/10 links, north 10 degrees 57½ minutes west 6 chains 39·90 links, to the point of commencement,—be the said several dimensions all a litile more or less, containing an area of 19 acres 3 roods 7½ perches or thereabouts, numbered 187B on the plan of the aforesaid railway, and said to be in the possession of the executors of the late Jessie Currie.

[R. A. 1925-1,771] [450]

PUBLIC WATERING PLACES ACT, 1900.

COWCUMBLA TANK.

Jindalee Shire.

REVOCATION OF ESTABLISHMENT OF PART OF PUBLIC WATERING PLACE No. 479.

IT is hereby notified that the establishment of that part of Cowcumbla Tank, P.W.P. 479, notified in the Government Gazette No. 122, page 1868 of 1st March, 1904, specified in the Schedule below is hereby revoked pursuant to the abovenamed Act.

[Papers P. 1925-412]

M. M. FLANNERY,
Minister for Public Works.

Department of Public Works,
Sydney, 8th August, 1925.

THE SCHEDULE.

County of Harden, parish of Cootamundry, containing an area of 96 acres 1 rood 19 perches. The Crown Lands within the following boundaries: Commencing at the south-eastern corner of portion P.W.P. 479; and bounded by the eastern boundary of that portion bearing 359 degrees 54 minutes 30 seconds 33 chains 66 links; by the generally south-eastern side of the road 1 chain 50 links wide from Cootamundra to Jugiong, being lines bearing successively 265 degrees 6 minutes 3 chains 7 links, 230 degrees 42 minutes 12 chains 5 links, and 267 degrees 40 minutes 20 chains 15 links; by a line bearing 199 degrees 32 minutes 26 chains 47 links; and thence by the southern boundary of the said portion P.W.P. 479, bearing 90 degrees 41 chains 42 links, to the point of commencement. [583]

PUBLIC WORKS (COUNTRY TOWNS WATER SUPPLY AND SEWERAGE) AMENDMENT ACT, 1924.

ARMIDALE WATER SUPPLY.

HIS Excellency the Governor, with the advice of the Executive Council, has directed that the works described in the Schedule, the estimated cost of which exceeds the sum of twenty thousand pounds, shall be carried out pursuant to the provisions of the abovenamed Act.

[W. 1925-2,936]

M. M. FLANNERY,
Minister for Public Works.

Department of Public Works,
Sydney, 6th August, 1925.

SCHEDULE.

A storage reservoir, a gravitation main and service connection and works incidental thereto, being the works comprised in the Puddledock Creek Scheme No. 1. [711]

[825] Department of the Attorney-General and of Justice,
Sydney, 7th August, 1925.

THE following Regulations (repealing Regulations Nos. 105E, 126 and 319, substituting therefor new Regulations Nos. 105E, 126 and 319, and amending Regulations Nos. 106, 111C and 124), made by the Public Service Board under the provisions of the Public Service Act, 1902, have been approved by His Excellency the Governor, with the advice of the Executive Council, and are published in accordance with the requirements of the Act mentioned.

E. A. McTIERNAN.

WHEREAS by the Public Service Act, 1902, the Public Service Board is authorised and empowered to make, repeal, alter, and amend Regulations: Now, we, the Public Service Board, hereby repeal Regulations No. 105E, 126, and 319, substituting therefor new Regulations Nos. 105E, 126, and 319, and amend Regulations Nos. 106, 111C, and 124 as follows:—

Examination for Admission as Adult Clerk.

105E. Regulation No. 105E is hereby repealed, and the following substituted therefor:—

105E. Permanent officers of the General Division, whose discharge of their duties has been satisfactory, may be permitted by the Public Service Board to present themselves for the examination for admission to the Clerical Division prescribed by Regulation No. 105 or Regulation No. 105C, notwithstanding that they have attained adult age.

Admission to the Professional Division as Cadet Draftsmen.

106. Regulation No. 106 is amended by the addition of the following paragraph next after paragraph (ii) of the proviso:—

(iii) A pass in Technical Drawing at the Leaving Certificate Standard may be accepted as equivalent to a pass in Drawing.

Admission of Library Assistant.

111C. Regulation No. 111C is amended by the addition of the following paragraphs:—

Temporary female Library Assistants entering at the age of 21 years or more, or on reaching 21 years, shall receive, in the case of University graduates, a salary of £153 per annum, and in the case of non-graduates, a salary of £145 per annum, until such time as they shall have qualified by examination for permanent appointment.

Junior temporary female Library Assistants shall receive the salaries provided for junior female clerical officers in Regulation No. 116.

Temporary Library Assistants who have passed the Public Service entrance examination, or the Public Library entrance examination, shall be considered as permanent for the purposes of leave and salary.

The subjects of the Public Library entrance examination shall be as follow:—

Subject.	Max. Marks.	Pass Marks.
(1) General Paper, covering social and economic problems or philosophy	100	60
(2) Library Economy	100	60
(3) Departmental Knowledge	100	60

Provided that the pass mark in (1) for juniors and non-graduates shall be 50 per cent.

The salaries specified in this Regulation are based on an adult female living wage of £2 1s. 6d. per week. Such rates shall be altered from time to time in accordance with any declaration of the Board of Trade or any declared alteration in the living wage. Such alteration shall take effect as from the date of any such declaration, and these Regulations as from such date shall be deemed to be amended accordingly.

Grade Tests.

124. The sections of Regulation No. 124 headed "Survey Draftsmen," "Engineering Draftsmen," and "Field Assistants," and the notes relating thereto are hereby repealed and the following sections substituted therefor:—

Survey Draftsmen.	Max. Mark.	Pass Mark.
1. Drawing:—Plan drawing, enlarging, and reduction, tracing, plotting, use of protractor and scales, lettering	100	60
2. Mathematics:—		
(a) Solution of triangles, curves and roads	100	60
(b) Computation of latitude and departure, and of areas	100	60
3. Description writing	100	60
4. Précis-writing	100	50
5. Departmental Procedure: Acts administered by or chiefly affecting the administration of the Department, and regulations thereunder*	100	50

*For the Registrar-General's Department the Acts will be :—

Real Property Act, 1900.

Part XXXIII of the Conveyancing Act, 1919.

Parts IX and XII and Sections 602 to 614 in Part XXX of the Local Government Act, 1919.

"Registration of Deeds Act, 1897," as amended by the "Conveyancing Act of 1919" (Section 203).

Engineering Draftsmen.	Max. Mark.	Pass Mark.
1. Précis-writing	100	50
2. Drawing :—Plan drawing, tracing, plotting, use of protractor and scales, and drawing from sketches	100	60
3. Solution of triangles, curves, roads, computation of latitude and departure, and of areas	100	50
4. Applied mechanics and theory of design of structure and machinery	100	50
(This paper will be different for the different branches of the Service.)		
5. Preparation of specifications, calculations of quantities, and estimates of costs	100	50
Architectural Draftsman.		
1. Freehand drawing from flat and round	60 per cent.	
2. General building construction specifications, quantities, and estimates	60 per cent.	
3. Architectural design	60 per cent.	
4. Architectural history	60 per cent.	
Field Assistants.		
1. Drawing :—Plan drawing and reduction—reducing a plan on a scale of 4 chains to an inch to a scale of 20 chains to an inch, and drawing a plan thereof in accordance with departmental practice. Plotting ...	100	60
2. Mathematics—as for Survey Draftsmen	100	60
3. Description writing	100	60
4. Report writing :—		
(a) Preparation of a report upon a topographical plan as would be submitted by a surveyor reporting on the design and disposal of the land	100	60
(b) Preparation of report dealing with an application for land (by way of special lease, conversion of special lease, &c.)	100	60
5. Departmental paper—similar to that prescribed for Survey Draftsmen, but excluding questions involving a knowledge of internal administration and substituting therefor questions requiring a knowledge of Licensed Surveyors' Regulations and tenures under the Crown Lands Acts	100	50
6. General Knowledge :—Survey practice and marking, as well as clerical work required in the field	100	60

In lieu of the above examination Field Assistants employed in the Registrar-General's Department may elect to sit for the examination prescribed by this Regulation for Survey Draftsmen.

Officers engaged on Legal Duties.

No officer of the Professional Division engaged on legal duties shall receive an increase of salary above the minimum wage payable to an adult male officer of the Professional Division until he shall have passed an examination in the subjects shown hereunder :—

(a) Examination for officers engaged on Legal Duties other than Conveyancing.

	Max. Mark.	Pass Mark.
1. An elementary paper dealing with the procedure of the Supreme Court (in its Common Law Jurisdiction), of the District Court, and of the Small Debts Courts	100	60
2. An elementary paper on the Law of Contract ...	100	60
(Candidates should read Anson's "Law of Contract.")		

(b) Examination for officers engaged on Conveyancing Duties.

1. An elementary paper on Conveyancing	100	60
2. An elementary paper on the Law of Real Property	100	60

(Candidates should read Millard on Real Property and refer to Hogg's Conveyancing Precedents.)

Provided that officers who produce evidence satisfactory to the Board that they have passed an equivalent examination may be granted exemption from the examination above prescribed.

Examination to Qualify for Higher Series of Grades—Professional Division.

Regulation No. 126 is hereby repealed and the following substituted therefor :—

126. No officer appointed to the Professional Division since the 1st January, 1896, shall receive a salary in excess of £398 per annum until he shall have passed the examination for promotion to the Higher Series of Grades.

The subjects prescribed shall be notified from time to time in such manner as the Board directs.

A.—The following officers may be deemed to have passed the examination for promotion to the Higher Series of Grades :—

Engineering.

1) Officers who are—

(*a*) Graduates in Engineering of the University of Sydney, or other recognised school of engineering.

(*b*) Corporate members, by examination, of the Institute of Civil Engineers.

(*c*) Corporate members, by examination, of the Institution of Engineers of Australia.

(*d*) Holders of the Sydney Technical College diploma in Mechanical or Electrical Engineering (obtained since 1920).

Architectural.

(*e*) Corporate members, by examination, of the Royal Institute of British Architects.

(*f*) Registered, by examination, under the Architects Act, 1921.

(*g*) Holders of the Sydney Technical College diploma in Architecture (obtained since 1920).

(*h*) Graduates in Architecture in any British or Colonial University.

Chemistry, Geology, &c.

(*i*) Corporate members, by examination, of the Australian Chemical Institute (membership having been obtained since the Institute's incorporation in 1923).

(*j*) Holders of the Sydney Technical College diploma in Chemistry (obtained since 1920).

(*k*) Holders of the Sydney Technical College diploma in Geology (obtained since 1920).

(2) Officers who have qualified, by examination, as Local Government Engineers.

(3) Officers who have qualified as Licensed Surveyors of New South Wales or of any other examining body whose certificates are equivalent thereto.

(4) Officers who are graduates in Science of the University of Sydney, provided they have taken their degrees in the special branch of science needed in their profession.

(5) Officers who hold a certificate of having passed the final examination prescribed for the admission of Barristers or Solicitors in New South Wales.

(6) Officers who have passed any examination which, in the opinion of the Board, is equivalent to an examination in any subject or part thereof prescribed for the examination for promotion to the Higher Series of Grades may be considered to have passed such examination.

B.—Provided that—

(i) Every officer of the Professional Division applying under clause A of this Regulation for exemption from the Higher Grades Examination may be required to pass a special examination based upon the work of the particular branch to which he is attached, the nature of such examination to be determined by the Board after reviewing his case.

(ii) An officer of the Professional Division employed in a Chemist's Branch shall be required to pass an examination covering the particular duties performed by him in such Branch.

(iii) No officer shall be deemed to have passed such examination unless the permanent head certifies that his conduct, attention to duty, and efficiency have been satisfactory.

DEPARTMENT OF LANDS.

Draftsmen.

The subjects for admission to the Higher Series of Grades shall be those prescribed in Regulation No. 122, subsection IV.

DEPARTMENT OF THE ATTORNEY-GENERAL AND OF JUSTICE.

Draftsmen, Registrar-General's Department.

The following subjects are prescribed :—

1. The Law of Real Property in New South Wales :—

   The New South Wales Torrens system, together with a knowledge of the law relating to the subdivision of land, the opening of public roads, the registration of plans, and the acquisition and sale of land by local Councils.

   Text-books :

   Canaway's "The Real Property Act, 1900."

   "The Conveyancing Act, 1919," so far as it relates to the opening of public roads, the subdivision, acquisition, and sale of land, and the registration of plans.

2. Departmental Procedure :—

   (i) A general knowledge of the procedure in all branches of the Lands Titles Office (*vide* the "Notes and Decisions" referred to in Canaway's "The Real Property Act, 1900").

   (ii) A precise knowledge of the practice in matters of survey, the checking, investigation, and registration of plans.

3. Report Writing.

DEPARTMENT OF PUBLIC WORKS.

Engineering.

1. One of the following :—
   (*a*) Mechanics.
   (*b*) Strength and elasticity of materials.
   (*c*) Theory of structures.
   (*d*) Theory of electricity and magnetism.

2. One of the following :—
   (*a*) Sketch design and calculations for a selected work.
   (*b*) Specification, quantities and estimate for a selected work and

3. Two of the following :—
   (*a*) Surveying.
   (*b*) Steam and internal combustion engines.
   (*c*) Chemistry and metallurgy.
   (*d*) Hydraulics.
   (*e*) Geology.
   (*f*) Stability and resistance of ships.
   (*g*) Applications of electricity.
   (*h*) Roadmaking.
   (*i*) Lighting.
   (*j*) Heating and ventilation of buildings.

Survey Draftsmen.

1. Précis-writing.
2. Preparing report.
3. Plane trigonometry, closing of traverse, and calculation of areas.
4. Plan drawing and lettering.
5. Four of the following :—
   (*a*) Plotting of plans, sections and contour plans from field notes.
   (*b*) Preparing curve or other diagrams.
   (*c*) Preparation of transfer plans, computations and technical descriptions
   (*d*) Calculation of—
      (i) Earthwork quantities.
      (ii) Water storage capacities.
   (*e*) Calculation of—
      (i) Grading.
      (ii) Reduction of levels.
   (*f*) Laying down co-ordinate squares and plotting skeleton traverse and details.
   (*g*) Calculating co-ordinates.
   (*h*) Calculating and distributing closing error.

DEPARTMENT OF PUBLIC WORKS AND DEPARTMENT OF PUBLIC INSTRUCTION.

Architectural.

1. Planning and designing.
2. General building construction.
3. Theory of construction—(steel, reinforced concrete, timber, &c.).
4. Specifications, estimating, and quantities.

Provided that Supervising Officers and Specification-writers who for a period of one year have not been employed as Architectural Draftsmen, shall, in lieu of "Planning and Designing" be required to pass the following:—

Supervision.—Methods of dealing with defects of all kinds in existing buildings, securing efficient water supply where conditions are unfavourable, the solution of difficulties in drainage and sewerage systems where the conditions are adverse, and other practical problems.

If a candidate fail to obtain the necessary marks for a pass in any portion of the foregoing subjects, he must sit again for the subject as a whole.

Officers employed in Chemists' Branches.

1. An examination covering the general work of the Branch in which the officer is employed.

2. An examination covering the particular duties performed by the officer in the Branch in which he is employed:

Provided that officers who are graduates of a recognised University or who hold the Diploma of the Sydney Technical College in Chemistry (obtained since 1920) shall be exempt from 1.

319. Regulation No. 319 is repealed and the following new Regulation substituted therefor:—

CHILD WELFARE DEPARTMENT.

Conditions of Appointment and Promotion of Inspectors.

Appointment.

319. (i) No person not already permanently employed in the Professional or Clerical Divisions of the Public Service shall be appointed to the Inspectorial Staff of the Child Welfare Department, unless he or she has passed an examination comprising Handwriting, English Composition, Report-writing and Law of Evidence (elementary) or furnishes to the Board evidence of examination qualifications which in the opinion of the Board are of equivalent standard.

Promotion.

(ii) Inspectors shall not be promoted above £348 per annum in the case of men and £275 per annum in the case of women, unless they shall have—

(*a*) passed the examination in subsection 1 (General) and subsection 3 (Administrative), prescribed in Regulation No. 122, "II—Social and Economic Problems of the State."

(*b*) Shown efficiency in their work as inspectors.

(iii) Inspectors shall not be promoted above £398 per annum in the case of men and £330 per annum in the case of women, unless they shall have—

(*a*) Passed the examination prescribed under Regulation No. 122, "II—Social and Economic Problems of the State."

(iv) Inspectors at present receiving salaries in excess of the rates mentioned in (ii) and (iii), and who have not passed the Grade Test prescribed therein, shall not be further advanced in salary until they have passed such test.

J. L. WILLIAMS, Chairman.
JOHN SPENCE,
J. B. TELFER,
} Members of the Public Service Board.

DATED at the Office of the Public Service Board, 33–39 Hunter-street, Sydney, the sixteenth day of July, 1925.

---

[838] Chief Secretary's Department,
Sydney, 14th August, 1925.

THE Governor-in-Council has been pleased, in accordance with the provisions of the Motor Traffic Act, 1909, as amended by any subsequent Act, to alter in the following manner the Regulations for Motor Traffic.

C. C. LAZZARINI,
Chief Secretary.

After subsection 10A of section III of the Regulations for Motor Traffic as published in the Government Gazette No. 130 of 21st July, 1916, the following new section is inserted:—

10B. Whenever any person in whose name a motor vehicle is registered proves by statutory declaration, to the satisfaction of the Superintendent, that the number-plate of such motor vehicle is lost, the said Superintendent may, on payment of ten shillings and production of the certificate of registration, cause another number-plate to be issued in substitution of such lost number-plate: Provided that if the lost number-plate be returned to the said Superintendent by the person to whom it was issued before the date of the expiration of the certificate of registration such person shall be entitled to a refund not exceeding five shillings.

BIRDS AND ANIMALS PROTECTION ACT, 1918.

OPEN SEASON.

AN open season, in pursuance of the Birds and Animals Protection Act, 1918, has been declared as under, viz.:—

Until 31st December, 1925, inclusive, in respect of kangaroos, for the county of Lincoln, within the Pastures Protection District of Dubbo, exclusive of any State Forest which may be situate within such District.

C. C. LAZZARINI,
Chief Secretary.

[820]

---

[845] Sydney, 14th August, 1925.

NOTIFICATION OF GRANTING OF AN OYSTER CULTURE LEASE.

IT is hereby notified that a lease, for the purpose of oyster culture, of the lands specified in the Schedule hereunder has been granted to the undermentioned person.

The lease is subject to the Fisheries Acts and the Regulations thereunder, and to the special conditions set out at the foot of the Schedule.

C. C. LAZZARINI.

SCHEDULE.

No. 13,356 (inferior lands), to Frederick John Barber, of Shark Island, Jerseyville, situated at Macleay River, about 4 a. 0 r. 11 p., (plan cat No. M. 51-25), five years from 23rd June, 1925; annual rental, £4 1s.—under section 12 (33a), Fisheries (Amendment) Act, 1910 (Fisheries Act, 1902).

Special Conditions.

1. It is a condition of this lease that under Regulation 63 made under the abovementioned Acts, the whole or any part of the land comprised therein may be resumed at any time without compensation for any public purpose, or for the granting thereover of a Special Lease under the Crown Lands Acts.

2. No oysters may be removed from the abovementioned leased area during the first year of the term of the lease. If the lease be renewed for a second term of five years, it shall be subject to redetermination of rental during the ninth or any later year for a further (third) term of five years.

NOTE.—This notification cancels that dated 23rd June, 1925 (published in the Government Gazette of 10th July, 1925), so far as it relates to the abovementioned lease.

---

[847] Sydney, 28th July, 1925.

NOTIFICATION OF GRANTING OF OYSTER CULTURE LEASES.

IT is hereby notified that leases, for the purpose of oyster culture, of the lands specified in the Schedule hereunder have been granted to the undermentioned persons.

The leases are subject to the Fisheries Acts and the Regulations thereunder, and to the special conditions set out at the foot of the Schedule.

C. C. LAZZARINI.

SCHEDULE.

*No. 13,125 (average lands), to James Taylor Austin, of Burrancer Bay, Sutherland, situated at Port Hacking, frontage 220 yards (plan cat. No. P. 29-48), fifteen years from 1st December, 1924; annual rental, £2 4s.—under section 12 (33), Fisheries (Amendment) Act, 1910 (Fisheries Act, 1902).

No. 13,181 (average lands), to Alexander David Brasington, of Panbula, situated at Panbula River, frontage 175 yards (plan cat. No. P. 235-98), fifteen years from 1st December, 1924; annual rental, £1 16s.—under section 12 (33), Fisheries (Amendment) Act, 1910 (Fisheries Act, 1902).

No. 13,186 (average lands), to James Morante, of Karuah, situated at Port Stephens, frontage 200 yards (plan cat. No. P. 1,153-36), fifteen years from 1st December, 1924; annual rental, £2 under section 12 (33), Fisheries (Amendment) Act, 1910 (Fisheries Act, 1902).

No. 13,261 (average lands), to George Ravell, of Forster, situated at Wallis Lake, frontage 100 yards (plan cat. No. 223-33), fifteen years from 1st October, 1924; annual rental, £1—under section 12 (33), Fisheries (Amendment) Act, 1910 (Fisheries Act, 1902).

No. 13,308 (average lands), to James Barclay, of Tuncurry, situated at Wallis Lake, frontage 181¾ yards (plan cat. No. W. 232-33), fifteen years from 1st June, 1925; annual rental, £1 18s.—under section 12 (33), Fisheries (Amendment) Act, 1910 (Fisheries Act, 1902).

No. 13,396 (average lands), to Boris Cherniayeff, of Jerseyville, situated at Macleay River, frontage 200 yards (plan cat. No. M. 53-25), fifteen years from 28th July, 1925; annual rental, £2—under section 12 (33), Fisheries (Amendment) Act, 1910 (Fisheries Act, 1902).

†No. 13,366 (inferior lands), to John Henry Cusack, of Yamba, situated at Camden Haven, frontage 300 yards (plan cat. No. C. 44-30), five years from 28th July, 1925; annual rental, £1 10s.—under section 12 (33a), Fisheries (Amendment) Act, 1910 (Fisheries Act, 1902).

Special Conditions.

1. It is a condition of these leases that under Regulation 63 made under the abovementioned Acts, the whole or any part of the land comprised therein may be resumed at any time without compensation for any public purpose, or for the granting thereover of a Special Lease under the Crown Lands Acts.

*2. All existing lawful rights of access, occupation and repair relating to the structures between the sections of Oyster Lease No. 13,125, are reserved and maintained unto the owners or tenants whomsoever.

†3. No oysters may be removed from Oyster Lease No. 13,366 during the first year of its term. If the lease be renewed for a second term of five years, it shall be subject to redetermination of rental during the ninth or any later year for a further (third) term of five years.

---

[848] Sydney, 14th August, 1925.

FISHERIES ACTS.—RENEWAL OF LEASES.

APPROVAL has been given for the renewal of the Oyster Culture Leases specified hereunder, for a term of five years in each instance, at the rentals specified, subject to the right of the holder of each lease to a further renewal, after due application, for an additional period of five years, at a rental to be determined in conformity with section 12 (33a) of the Fisheries (Amendment) Act, 1910.

C. C. LAZZARINI.

SCHEDULE.

No. 9,858, Charles Adrastus Humbley; 141 yards frontage at Georges River (plan cat. No. G. 152-47); rental rate, 10s. per 100 yards; total annual rental, 15s., from 30th January, 1925.

No. 10,128, James Paddon, Henry Paddon and Richard Paddon; 300 yards frontage at Evans River (plan cat. No. E. 13-7); rental rate, 10s. per 100 yards; total annual rental, £1 10s., from 7th July, 1925.

No. 10,457, Charles James Philp; 192 yards frontage at Tweed River (plan cat. No. T. 64-1); rental rate, 7s. 6d. per 100 yards; total annual rental, 15s., from 10th August, 1925.

No. 10,633, George Peter Engel; about 3 r. 12 p., at Port Stephens (plan cat. No. P. 721-36); rental rate, £1 per acre; annual rental, 17s., from 14th September, 1925.

*No. 10,664, George Stanley Davis; about 3 r. 30 p., at Port Stephens (plan cat. No. P. 707-36); rental rate, £1 per acre; annual rental, 19s., from 24th August, 1925.

No. 10,869, Stephen Henry Smith, Director of Education; 53 yards frontage at Clarence River (plan cat. No. C. 126-8); annual rental, 10s., from 21st September, 1925.

*Oyster Culture Lease No. 10,664 is subject to the following special conditions:—

1. Payment of the rent, which was deferred during the first three years of the first term of the lease, shall be made by proportionate additions to the rent for each of the remaining years of its terms.

2. The lease may not be sold or transferred to any person other than an approved returned soldier.

[865] Sydney, 14th August, 1925.

FISHERIES ACTS—RENEWAL OF LEASES.

APPROVAL has been given for the renewal of the Oyster Culture Leases specified hereunder for a further term of five years in each instance, from the dates and at the rentals set out, but without any right of renewal.

C. C. LAZZARINI.

SCHEDULE.

No. 8,582, Herbert Darwin Deamer; 100 yards frontage at Hunter River (plan cat. No. H. 49-37); annual rental, 10s., from 5th October, 1925.

No. 8,695, Henry Wellfare Ward; 100 yards frontage at Merrimbula Lake (plan cat. No. M. 2-97); annual rental, 15s., from 2nd November, 1925.

No. 8,697, Alfred James Danglade; 1,732 yards frontage at Hawkesbury River (plan cat. No. H. 115-41); rental rate, 9s. per 100 yards; total annual rental, £7 17s., from 19th October, 1925.

No. 8,698, Alfred James Danglade; 2,400 yards frontage at Hawkesbury River (plan cat. No. H. 116-41); rental rate 8s. per 100 yards; total annual rental, £9 12s., from 19th October, 1925.

No. 8,700, Alfred James Danglade; 678 yards frontage at Hawkesbury River (plan cat. No. H. 117-41); rental rate, 8s. per 100 yards; total annual rental, £2 14s., from 19th October, 1925.

No. 8,701, Alfred James Danglade; 290 yards frontage at Hawkesbury River (plan cat. No. H. 118-41); rental rate, 7s. 6d. per 100 yards; total annual rental, £1 2s., from 19th October, 1925.

No. 8,702, Alfred James Danglade; 3,780 yards frontage at Hawkesbury River (plan cat. No. H. 120-41); rental rate, 10s. per 100 yards; total annual rental, £18 18s., from 9th November, 1925.

No. 8,703, Alfred James Danglade; 300 yards frontage at Hawkesbury River (plan cat. No. H. 119-41); rental rate, 8s. per 100 yards; total annual rental, £1 4s., from 19th October, 1925.

---

[864] Sydney, 14th August, 1925.

FISHERIES ACTS—RENEWAL OF LEASES.

APPROVAL has been given for the renewal of the Oyster Culture Leases specified, for a term of fifteen years, from the dates and at the rentals set forth.

C. C. LAZZARINI.

SCHEDULE.

No. 6,527, Charles Anthony Bettini; 450 yards frontage at Wagonga River; annual rental, £4 10s., from 1st June, 1925.

No. 6,570, Ernest Jasper Symonds; 225 yards frontage at Port Stephens; annual rental, £2 6s., from 1st July, 1925.

---

[700] Department of Public Instruction,
Sydney, 31st July, 1925.

NEW PUBLIC SCHOOL.

IT is hereby notified, for general information, in accordance with the provisions of the 34th section of the Public Insituction Act of 1880, that it is proposed to establish a Public School at

TYLDESLEY.

TOM MUTCH,
Minister of Public Instruction.

---

[821] Department of Education,
Sydney, 31st July, 1925.

NEW PUBLIC SCHOOL.

IT is hereby notified, for general information, in accordance with the provisions of the 34th section of the Public Instruction Act of 1880, that it is proposed to establish a Public School at

PADSTOW PARK.

TOM MUTCH,
Minister of Public Instruction.

---

[261] Department of Public Instruction,
Sydney, 7th July, 1925.

NEW PUBLIC SCHOOL.

IT is hereby notified, for general information, in accordance with the provisions of the 34th section of the Public Instruction Act, 1880, that it is proposed to establish a Public Infant School at

MATRAVILLE SOLDIERS' SETTLEMENT.

TOM MUTCH,
Minister of Public Instruction.

NOTIFICATION OF RESUMPTION OF LAND UNDER THE PUBLIC WORKS ACT, 1912.

IT is hereby notified and declared by His Excellency the Governor, acting with the advice of the Executive Council, that so much of the land hereunder described as is Crown Land has been appropriated, and so much thereof as is private property has been resumed, under the Public Works Act, 1912, for the following public purpose, namely, a Public School at BLOWERING WEST and is vested in the Minister of Public Instruction on behalf of His Majesty the King for the purposes of the Public Instruction Act of 1880.

Dated this sixth day of August, one thousand nine hundred and twenty-five.

D. R. S. DE CHAIR,
Governor.

By His Excellency's Command,

TOM MUTCH,
Minister of Public Instruction.

DESCRIPTION OF LAND REFERRED TO.

All that piece or parcel of land situate in the parish of Yellowin, county of Selwyn, being part of portion 40: Commencing at a point in the southern boundary of portion 40, being the point of intersection of that boundary with the north-eastern side of the reserved road 1 chain wide through that portion; and bounded thence by lines bearing 7 degrees 14 minutes for 3 chains 50·9 links, 88 degrees 31 minutes for 2 chains 46·3 links, and 178 degrees 25 minutes for 3 chains 49·2 links to the southern boundary of portion 40 aforesaid; and thence by part of that boundary bearing 268 degrees 59 minutes for 3 chains 0·3 links, to the point of commencement,—having an area of 3 roods 32 perches and shown on plan Misc. 1,753 Wga. in the Department of Lands, and said to be owned by Mr. Milton Hayden. [860]

---

[867] Department of Agriculture,
Stock and Brands Branch,
Sydney, 14th August, 1925.

STOCK DISEASES ACT, 1923.

I, WILLIAM FRASER DUNN, Minister for Agriculture in the State of New South Wales, by virtue of the powers conferred upon me under the Stock Diseases Act, 1923, do hereby declare the lands hereunder described to be a quarantine area on account of the presence of piroplasmosis bovine (tick fever).
[Papers—S.B. 1925-1,004]

W. F. DUNN,
Minister for Agriculture.

County Rous, parish Condong, being portion 125.

---

[971] Department of Agriculture,
Stock and Brands Branch,
Sydney, 14th August, 1925.

STOCK DISEASES ACT, 1923.

I, WILLIAM FRASER DUNN, Minister for Agriculture in the State of New South Wales, by virtue of the powers conferred on me by the Stock Diseases Act, 1923, do hereby cancel the notification appearing in Government Gazette No. 61 of the 1st May, 1925, declaring land described therein to be a quarantine area on account of the presence of pleuro-pneumonia contagiosa.
[Papers—D. 1925-34]

W. F. DUNN,
Minister for Agriculture.

[618] Department of Agriculture,
Sydney, 11th August, 1925.

HIS Excellency the Governor, with the advice of the Executive Council, has approved of the following new and amended Regulations made by the Water Conservation and Irrigation Commission under the provisions of the Irrigation Act, 1912-1924.

W. F. DUNN,
Minister for Agriculture.

The Water Conservation and Irrigation Commission doth hereby, pursuant to the Irrigation Act, 1912-1924, repeal Regulation No. 66, published in the Government Gazette No. 71 of the 22nd June, 1923, and substitute therefor the following new Regulation No. 66, and also makes the following amendments of Regulations Nos. 104 and 126, published in the Government Gazette No. 71 of the 22nd June, 1923, and the Government Gazette No. 153 of the 5th December, 1924, respectively:—

Limitation of Accumulated Leave.

66. The Commission may direct an officer or employee to take, at such time as is convenient to the working of the Commission, leave of absence for recreation due, but so far as practicable the wishes of the officer or employee concerned shall be taken into consideration when fixing the time for the taking of the leave of absence.

If an officer or employee does not avail himself of the full amount of leave of absence for recreation accruing to him under the provisions of these Regulations owing to departmental exigencies, or for any such other reason as the Commission may deem sufficient, leave of absence for recreation shall be allowed to accumulate up to a maximum of forty-eight working days.

All accumulated leave of absence for recreation purposes in excess of forty-eight days standing to the credit of officers or employees after the 31st day of December, 1926, shall be forfeited, unless the Commission specifically determines otherwise.

The provisions of this Regulation shall be applied in cases where leave of absence is sought as a prelude to retirement.

An application for leave of absence shall be made in writing, and the decision of the Commission shall, for future reference, be recorded at the time the application is dealt with by it.

Regulation 104.—By adding at the end of the Regulation the following paragraph:—

The words "maximum weight" shall mean the weight of furniture and effects packed and ready for transport.

Regulation No. 126.—By omitting the figures "160" in the scale of salaries for Junior Male Officers who have qualified for admission to the clerical staff by Intermediate Examination, and substituting therefor the figures "150."

Sealed with the Seal of the Water Conservation and Irrigation Commission this thirty-first day of July, 1925.

The Common Seal of the Water Conservation and Irrigation Commission was hereunto affixed by Henry Harvey Dare, a Commissioner appointed under the Irrigation Act, 1912-1924, in the presence of,— (L.S.)

H. H. DARE,
Commissioner.

H. Bevan,
Secretary.

---

[970] Department of Agriculture,
Stock and Brands Branch,
Sydney, 14th August, 1925.

REGULATIONS—STOCK DISEASES ACT, 1923.

HIS Excellency the Governor, with the advice of the Executive Council, has been pleased to make the following new Regulation No. 47A, under the provisions of the Stock Diseases Act, 1923.
[Papers—S.B. 1925-586]

W. F. DUNN,
Minister for Agriculture.

Regulation.

47A. No person except—

(a) a veterinary surgeon registered under the Veterinary Surgeons Act, 1923, or

(b) a person authorised by writing under the hand of the Chief Veterinary Surgeon

shall subject any animal to a test involving the use of tuberculin.

HUNTER DISTRICT WATER AND SEWERAGE ACTS, 1892-1924.

HIS Excellency the Governor, with the advice of the Executive Council, has been pleased to approve of the following By-law respecting Chichester Catchment Area, made by the Hunter District Water Supply and Sewerage Board, under the provisions of the abovementioned Acts.

[W. 1925-2,883]

M. M. FLANNERY,
Minister for Public Works.

Department of Public Works,
Sydney, 13th August, 1925.

WHEREAS by the Hunter District Water and Sewerage Acts, 1892-1924, the Hunter District Water Supply and Sewerage Board is authorised and empowered from time to time to make, alter, and repeal By-laws; now the Hunter District Water Supply and Sewerage Board under and by virtue of the powers contained in the abovementioned Acts does hereby make the following By-law:—

BY LAW No. 51.

CATCHMENT AREAS.

Application.

1. This By-law shall apply to all lands and waters within the Chichester Catchment Area as defined in the Government Gazette No. 153 published on the 5th December, 1924.

Boundaries.

2. (*a*) The Board may enter upon any land, whether the property of the Crown or otherwise, and may erect signs, pillars, posts or cairns, or place marks on trees, rocks, or other places, and erect notices to indicate the boundaries of the catchment area.

(*b*) A person shall not remove, displace, obliterate, deface or destroy any such sign, mark, or notice.

Inspection.

3. The Board, or its duly authorised servant, may at all reasonable times, for the purpose of securing the observance of this by-law, enter upon and inspect any lands, and any building erected theron.

Bathing and Washing in Reservoirs, &c.

4. A person shall not in any watercourse or reservoir—
(*a*) bathe or wash himself;
(*b*) wash any animal or throw or cause or permit any animal to enter therein;
(*c*) wash, or cleanse the skin of any animal, or any clothes, wool, leather, or other thing whatsoever.

Prevention of Pollution.

5. A person shall not—
(*a*) throw, convey, or cause or permit to be thrown or conveyed, into any reservoir or watercourse, any refuse, garbage, dirt, manure, human excreta or urine, or filth or noisome thing whatsoever;
(*b*) cause, or permit, the water of any sink, sewer, drain or any filthy or polluted waters, flowing from the premises occupied by him, to run, flow, or be brought into any reservoir or watercourse;
(*c*) deposit within one hundred yards from the top water-level of any reservoir, or the middle line of any watercourse, any refuse, rubbish, garbage, manure, human excreta or urine, or filth or noisome thing whatsoever.
(*d*) leave, or cause to be left, in any part of the catchment area, any refuse, rubbish, garbage, manure, human excreta or urine, filth or noisome thing whatsoever, unless it be buried with a covering of earth of not less than ten inches in thickness.

Disposal of Rubbish.

6. The occupier of any premises shall keep the same free from rubbish or offensive or unwholesome matter. All such rubbish or matter shall be buried with a covering of earth of not less than ten inches in thickness, or completely burnt.

Burials.

7. A person shall not bury a human body in the catchment area without the written approval of the Board.

Structural Alteration of Buildings.

8. (*a*) The Board may carry out structural alterations to any buildings, outhouses or drains as it considers necessary to prevent or minimise the danger of pollution of the water.

(*b*) Such alterations shall not be carried out unless at least one month's notice in writing has been given to both the owner and the occupier of the premises upon which such buildings, outhouses or drains are situated.

(*c*) Such notice shall contain a description of the alterations proposed to be made.

(*d*) The Board may allow the owner or occupier to carry out such alterations on behalf of the Board.

Removal of Buildings.

9. When the Board considers it to be necessary to prevent or minimise the danger of pollution of the water supply, it may, by written notice delivered to the owner of the land upon which any building or works are situated, require that such building or works shall be removed to another site on the catchment area or from the catchment area. The owner shall comply with such requirement within the time specified by the Board in such notice.

Diversion of Water.

10. A person shall not divert or take water from any of the Board's works, or from any natural or artificial watercourse, the water of which flows into the Board's works, except by or under the authority of the Board or of any statute.

Cutting of Timber, &c.

11. (*a*) A person shall not, except with the written permission of the Board, destroy or remove any tree or shrub growing on lands on the catchment area.

(*b*) This clause shall not apply to lands which are privately owned.

Cesspits.

12. The occupier of any lands shall, upon being required by written notice by the Board so to do, discontinue the use of any cesspit, or other receptacle for the deposit of any human excreta or urine, and shall comply with the requirements of any such notice directing the method to be adopted for the cleansing, disinfecting and filling up of such cesspit or receptacle.

Closet Pans.

13. All human excreta or urine shall be deposited in approved water-tight metal pans. Such pans shall be provided by the occupier of any premises, who shall cause the same to be emptied and cleansed at least once in every seven consecutive days, or oftener if necessary to prevent overflow, and the contents to be disposed of by being buried with a cover of earth not less than ten inches in thickness, or by being completely burnt to the satisfaction of an officer of the Board authorised in that behalf.

Removal of Pigsties, &c.

14. (*a*) The Board may, by notice in writing, require any person to discontinue the use of any pigsty, cow-yard, poultry-house or yard, stock-yard or stable which is situated within one hundred yards of the top water level of any reservoir, or within one hundred yards of the centre line of any watercourse.

(*b*) Any person receiving such notice shall comply with the requirements thereof within the time specified therein.

Erection of Pigsties, &c.

15. (*a*) Any person who proposes to erect a pigsty, cow-yard, poultry-house or yard, stock-yard or stable shall, if the site of such proposed erection be within one hundred yards of the top water-level of any reservoir, or within one hundred yards of the centre line of any watercourse, apply to the Board for permission to erect such structure.

(*b*) The Board may, in respect of such application, prescribe the distance within which the structure shall not be erected.

Drainage from Pigsties, &c.

16. The occupier of any land upon which any pigsty, cow-yard, poultry-house or yard, stock-yard, or stable is situated shall, within the time directed, comply with any written requirement of the Board in relation to the precautions to be taken, whether by cultivation, or by the erection of embankments, or the excavation of drains, or otherwise, to prevent the drainage or stormwater from land occupied by any such structure from polluting any water in any watercourse or reservoir.

Destuction of Rabbits and other Vermin.

17. (*a*) The occupier of land, when so required by the Board by written notice, shall destroy rabbits and other vermin thereon by the means specified in the notice.

(*b*) The bodies and offal of dead rabbits and other vermin, where exposed, shall be removed from the catchment area by the said occupier, or shall be destroyed by fire with all reasonable despatch.

Laying of Poison.

18. (*a*) A person shall not lay or place upon or within any part of the catchment area any poison for the destruction of rabbits or other vermin.

(*b*) For the purposes of this and the next preceding clause, "vermin" shall be deemed to include rabbits, dogs, foxes, flying foxes, opossums, rats and mice.

Destruction of Carcases.

19. A person shall, with all reasonable despatch, destroy by fire the dead body of any animal,

(*a*) which dies upon the land occupied or used by him; or

(*b*) which when alive was owned by him, or was in his care.

Straying Pigs.

20. The occupier of any lands upon which pigs are kept shall not allow the same to stray at large upon any portion of the catchment area.

Discharge of Pit and Mine Waters.

21. A person shall not pump, drain or discharge, or permit or cause to be pumped, drained, or discharged, any water or liquid from a quarry, pit or mine, unless such water or liquid shall have been treated and purified so that the pollution of the water supply may be avoided to the satisfaction of the Board.

Deposit of Pit or Mine Refuse.

22. A person shall not deposit or discharge, or permit to be deposited or discharged, any spoil, or other matter gotten from a quarry, pit or mine which may contaminate or be likely to contaminate the Board's water supply.

Workmen's Camps.

23. (*a*) A person, body corporate, or other authority, shall not, within two hundred and fifty yards of the top water-level of any reservoir, or the centre line of any watercourse, the waters of which flow into a reservoir, establish, or allow or permit to be continued in use, any camp of workmen engaged in the construction of public or other works.

(*b*) Any person, body corporate, or other authority as aforesaid, desiring to establish a camp of workmen, shall give notice thereof to the Board and shall in all respects, so far as such conditions are applicable, comply with the provisions of this by-law.

(*c*) Any such person, body corporate, or other authority as aforesaid, shall, when so required by the Board, provide for the efficient medical supervision of such camp.

(*d*) Dogs shall not be kept in or about any camp of workmen as aforesaid.

(*e*) Any such person, body corporate, or other authority as aforesaid, immediately after becoming aware that any workman or other person engaged or living upon any camp site is suffering from any infectious or communicable disease, shall give written notice to the Board, and shall adopt all precautions as may be reasonably necessary to prevent the spread of that disease.

(*f*) Any person, body corporate, or other authority as aforesaid, shall, upon becoming aware of the fact that any workman or other person engaged or living upon any camp site, is suffering from any infectious or communicable disease, report the same to the nearest medical practitioner, and if such medical practitioner so advises shall have such person removed from the catchment area to the nearest convenient hospital or such other suitable place for his reception and treatment.

Notification of Certain Diseases.

24. The householder or occupier of any premises within any catchment area shall, in writing, notify the Board of the occurrence of any case of typhoid, para-typhoid, dysentery, cholera, or epidemic diarrhœa, on his premises immediately he becomes aware of its occurrence. The medical practitioner in attendance on any such case shall similarly notify the Board.

Visitors.

25. A person shall not open a gate of access to any enclosed land connected with the Board's works, or enter on such lands, or go upon any work or structure at or about Chichester Dam or Reservoir, except with the written permission of the Board.

Picnicking, Camping, &c.

26. (*a*) A person shall not within one mile of the top water-level of the Chichester Reservoir light any fire, prepare or partake of any meal, park any motor-car or other vehicle, or tether any horses.

(*b*) This clause shall not apply to—

(i) lands privately owned;

(ii) lands set apart by the Board for picnicking, recreation or other like purposes;

(iii) lands exempted by the Board for residential purposes.

Sanitary Conveniences.

27. A person shall not upon any lands set apart by the Board for picnicking, recreation, or other like purpose, except in receptacles provided for the purpose, defoecate, urinate, or throw or place any soiled paper or other rubbish.

Shooting, Fishing, Camping, &c.

28. (*a*) A person shall not in any protected region shoot, fish, camp, light fires, or gather flowers, except with the written permission of the Board, and shall in all respects comply with the conditions specified in such written permission.

(*b*) For the purposes of this clause "protected region" shall mean such portion of the catchment area as is defined and described in notices prominently exhibited within or on the boundaries of the protected region, upon which notices shall be displayed a copy of this clause.

Notices.

29. Any notice under this By-law shall be served in accordance with section 169 of the Hunter District Water Supply and Sewerage Act of 1892.

Penalties.

30. Any person committing a breach of any of the provisions of this By-law, or who shall refuse or neglect to obey any injunction in the By-law, or to comply with any requirements contained therein or authorised thereby, may be proceeded against summarily, and shall upon conviction, be liable to a penalty not exceeding twenty pounds, and in case of a continuing offence, a further penalty not exceeding five pounds for each day after notice of such offence shall have been given by the Board to the offender.

The Common Seal of the Hunter District Water Supply and Sewerage Board was hereunto affixed by order of the Board in the presence of—

RICHARD VOWELL, President.
(L.S.) ARTHUR GRIFFITHS, Vice-President.
W. H. JEFFERSON, Member,

forming a quorum of the said Board, who hereby, by their respective signatures attest that such seal was hereto affixed upon the 21st day of July, 1925.

ALFRED E. FRY,
Secretary.
[7548]

---

[863] Industrial Registrar's Office,
Sydney, 14th August, 1925.

THE following Awards made pursuant to the provisions of the Industrial Arbitration Act, 1912, have this day been published as part of the Industrial Gazette for August, 1925, in accordance with the provisions of the Act and the Regulations thereunder.

Copies of the Awards are obtainable from the Government Printer, Sydney, at the price mentioned (postage added), upon request, quoting the particulars stated hereunder, and the date of publication.

A. M. WEBB,
Industrial Registrar.

Painters, &c. (Broken Hill) Award (Principal), No. 4,466. 4d.
Clerks, Solicitors (State) Award (Variation), No. 4,467. 3d.
Gas Meter Makers (State) Award (Variation), No. 4,468. 3d.
Government Railways and Tramways Salaried Officers Award (Interpretation), No. 4,469. 3d.
Fire Brigade Employees (State) Award (Principal), No. 4,470. 4d.

WATER ACT, 1912 (PART II).

THE Water Conservation and Irrigation Commission has received the following application for License:—

LAND DISTRICT OF BALRANALD SOUTH.

J. Paterson, levee near Murray River, pors. 5, 6 and 14, psh. Bymue, co. Wakool.

The Local Land Board will publicly inquire into the application at 10 a.m., on the 3rd day of September, 1925, at Court-house, Balranald.

H. H. DARE
Commissioner.

[W.C. & I.C. 1924-12,414] [841]

---

[869] Water Conservation and Irrigation Commission,
Sydney, 12th August, 1925.

NOTIFICATION OF THE COMPLETION OF THE WORKS OF THE WOMBOIN No. 1 BORE WATER TRUST.

IT is hereby notified, pursuant to the provisions of section 37 of the Water Act, 1912, that the works in respect of which the Womboin No. 1 Bore Water Trust was constituted have been completed.
[W.C. & I.C. 1925-10,136]

H. H. DARE,
Commissioner.

---

[868] Water Conservation and Irrigation Commission,
Sydney, 12th August, 1925.

NOTIFICATION OF THE COMPLETION OF THE WORKS OF THE WOMBOIN No. 2 BORE WATER TRUST.

IT is hereby notified, pursuant to the provisions of section 37 of the Water Act, 1912, that the works in respect of which the Womboin No. 2 Bore Water Trust was constituted have been completed.
[W.C. & I.C. 1925-10,174]

H. H. DARE,
Commissioner.

---

[867] Water Conservation and Irrigation Commission,
Sydney, 12th August, 1925.

NOTIFICATION OF THE COMPLETION OF THE WORKS OF THE WOMBOIN No. 3 BORE WATER TRUST.

IT is hereby notified, pursuant to the provisions of section 37 of the Water Act, 1912, that the works in respect of which the Womboin No. 3 Bore Water Trust was constituted have been completed.
[W.C. & I.C. 1925-10,175]

H. H. DARE,
Commissioner.

NEW SOUTH WALES GOVERNMENT RAILWAYS AND TRAMWAYS.

NOMINATIONS OF EMPLOYEES' REPRESENTATIVES ON THE SUPERANNUATION AND APPEALS BOARDS.

SUPERANNUATION BOARD.

THE Railway Commissioners notify that nominations will be received not later than 12 noon, Wednesday, 2nd September, 1925, for:—

(a) Two representatives to be elected by the employees of the Railway Service who contribute to the Superannuation Fund, and

(b) One representative to be elected by the employees of the Tramway Service who contribute to the Superannuation Fund, for the three years ending 7th October, 1928.

The nominations must be in writing, and signed by not less than 20 employees entitled to vote at the election, accompanied by a written statement from the nominee that he will serve on the Board if elected, and forwarded to the Returning Officer, Mr. J. H. R. Wakefield, care of Secretary for Railways, Bridge-street, Sydney.

APPEALS BOARD.

The term of office of the present employees' representatives on the Appeals Board will expire on the 30th November, 1925.

The Government Railways Act, 1912, provides for sectional representation, and for this purpose the staff has been divided into eight sections as under:—

(a) Salaried officers (Railway and Tramway) in the employ of the Commissioners.

(b) Officers on wages in the following divisions:—

Division 1. Officers in the Clerical and Running Staff sections of the Locomotive Branch.

2. Officers in the Mechanical section of the Locomotive Branch.

3. Officers in the Railway Traffic Branch.

4. Officers in the Permanent-Way Branch of the Railways, including those in the Signalling and Interlocking Branches.

5. Officers in the Permanent-Way Branch of the Tramways.

6. Officers in the Railway and Tramway Electrical Branches.

7. Officers in the Tramway Traffic Branch.

The Act provides that the employee shall elect from amongst themselves a Member and a Deputy Member in each division, and separate nominations are hereby invited for the position of Member, and for the position of Deputy Member for the term of three years commencing 1st December, 1925

By-law No. 683 provides as follows:—

Section 3. "The Officers entitled to vote at an election for any division shall be (a) all permanent officers of such division; and (b) all temporary officers thereof (excluding men on deviation works or other works of a casual character) who have served continuously for six months or more."

Section 14. "The candidate for Member receiving the highest number of votes in each division shall be declared elected, and the candidate for Deputy Member receiving the highest number of votes in each division, shall be declared elected. In the event of one person being nominated for Member and Deputy Member in any division, and receiving the highest number of votes in each case, then the candidate receiving the second highest number of votes for the position of Deputy Member shall be declared elected as Deputy Member for that division."

Nomination papers must be signed by not less than twenty (20) employees entitled to vote belonging to the division the candidate is nominated to represent, and be received by the Returning Officer not later than 12 noon, Wednesday, 2nd September, 1925.

Persons nominated must be employed in the Department, and engaged in the division they are nominated to represent, and should signify their consent in writing to the nomination and willingness to accept the positon, if so elected.

In accordance with section 4 of By-law No. 683, Mr. J. H. R. Wakefield has been appointed Returning Officer, and nominations should be addressed to him, care of Secretary for Railways, Bridge-street, Sydney.

Arrangements will be made for the necessary ballot in due course.

By order of the Commissioners.
W. JNO. MORRIS.
Secretary.

Sydney, 14th August, 1925. [824]

NEW SOUTH WALES GOVERNMENT RAILWAYS.

APPLICATIONS are invited for the following positions:—

Dynamo Attendant in the Chief Electrical Engineer's Branch. Applicants must be under forty years of age and must have had operating experience in rotary converter substations and possess a sound knowledge of maintenance of electrical machinery over 600 volts D.C., rate of pay 16s. 9d. per day. Applications close 26th August, 1925.

Assistant Engineer in Locomotive Branch. Applicants to be graduates in Mechanical and Electrical Engineering of the Sydney University or other recognised School of Engineering of equal standard, and must be not less than 21 or more than 30 years of age. Commencing salary to be £413 to range to £533 per annum, by yearly increments of not less than £15, subject to satisfactory discharge of duties, advancement beyond the grade stated depends entirely upon ability and energy displayed. Preference will be given to applicants who have had a practical training in electric workshop practice, and particularly if they have had electric traction experience. Applications close 19th August, 1925.

Survey Engineering Cadet Draftsman in the Office of the Engineer for Tramways. Commencing salary £118 per annum rising to £248 at 21 years of age. Applicants to be between 16 and 18½ years of age, must have passed the Intermediate Certificate examination. Applications close 20th August, 1925.

Assistant Engineer in the Rail Motor Section of the Chief Mechanical Engineer's Branch. Commencing salary £413, with range to £533 per annum. Applicants must have had a sound technical education and workshop apprenticeship, and special experience in the operation of internal combustion engines. Applications close 23rd August, 1925.

Applications stating age and full particulars of training and experience accompanied by copies (only) of testimonials, are to be addressed to the Secretary, Railway and Tramway Staff Board, 2nd Floor, Central Station, Sydney.

[861] W. J. MORRIS, Secretary.

---

[951] Office of the Railway Commissioners for New South Wales,
Sydney, 12th August, 1925.

NOTICE is hereby given that the line from Trida to Ivanhoe, a distance of 41 miles 15 chains, will be opened for public traffic as from Wednesday, 19th instant, and the existing by-laws, charges, and regulations will apply to the said line of railway.

By order,
W. J. MORRIS,
Secretary to the Railway Commissioners for New South Wales.

---

[956] Office of the Railway Commissioners for New South Wales,
Sydney, 13th August, 1925.

OPENING OF SUBWAY AT MILEAGE 6 MILES 67¼ CHAINS, ILLAWARRA LINE, HARROW-ROAD, ROCKDALE, IN LIEU OF LEVEL CROSSING CLOSED AT 6 MILES 63 CHAINS 93 LINKS.

NOTICE is given in accordance with the provisions of section 15A of the Government Railways Act, 1912, that the level crossing over the railway line previously existing at Harrow-road, mileage 6 miles 63 chains 93 links on the Illawarra Railway Line, has been closed, and all rights-of-way on and over such crossing have been extinguished. In lieu of the crossing a vehicular subway has been provided at or about mileage 6 miles 67 chains 25 links.

By order,
W. JNO. MORRIS,
Secretary.

[877] Registrar-General's Department, Sydney, 12th August, 1925.

IT is hereby notified that, in conformity with the provisions of the Registration of Births, Deaths and Marriages Act, 1899, the undermentioned Officiating Ministers have been registered at this Office, on the dates specified, for the celebration of Marriages:—

CHURCH OF CHRIST.

No. 5775. Mr. Eric Reginald Childs, 16 Waratah-street, Concord, 5th August, 1925.

CHURCH OF ENGLAND (DIOCESE OF SYDNEY).

No. 5776. Reverend William Gordon Acheson, M.A., St. James' Rectory, Phillip-street, Sydney, 7th August, 1925.

SALVATION ARMY.

*No. 3005. Commandant Edward Francis Egan, 113A Commonwealth-street, Sydney, 7th August, 1925.

THE UNITED EVANGELICAL LUTHERAN CHURCH OF AUSTRALIA.

No. 5777. Reverend Johannes Theodor Paul Stobz, Walla Walla, 10th August, 1925.

*Previously registered as Commandant Edward Egan.

W. G. H-WILLIAMS,
Registrar-General.

---

[878] Registrar-General's Department, Sydney, 12th August, 1925.

IT is hereby notified that, in conformity with the provisions of the Registration of Births, Deaths and Marriages Act, 1899, the changes of Residence of the undermentioned Officiating Ministers have been duly registered at this Office on the dates specified:—

CHURCH OF ENGLAND (DIOCESE OF GOULBURN).

No. 2985. Reverend David Davison Carruthers, from Bodalla to Pambula, 30th July, 1925.

CONGREGATIONAL CHURCH (INDEPENDENTS).

No. 5433. Pastor Harold Weir, from Carlton, to 661 Bourke-street, Surry Hills, 1st August, 1925.

PRESBYTERIAN CHURCH OF AUSTRALIA IN THE STATE OF NEW SOUTH WALES.

No. 5002. Reverend John James Enright, from Bondi to Ballina, 4th August, 1925.
No. 1940. Reverend George Acheson Gordon, M.A., from Petersham to Lyn, Old South Head road, Vaucluse, 4th August, 1925.
No. 3584. Reverend John Robb, from Mullumbimby to Dungog, 4th August, 1925.
No. 3998. Reverend Thomas McVittie, M.A., from Newcastle to Paddington, 11th August, 1925.

CHURCH OF ENGLAND (DIOCESE OF SYDNEY).

No. 5478. Reverend Sidney William Bazalgette, from Camperdown to High-street, Penrith, 7th August, 1925.
No. 5435. Reverend Eustace Charles St. Clair Coleman, from Smith-street, Ryde to Highgate, Parramatta-road, Ryde, 7th August, 1925.
No. 4875. Reverend Sydney Alfred Turner, Th.L., from North Sydney to 170 Falcon-street, Crow's Nest, 7th August, 1925.
No. 5329. Reverend Charles Edward Adams, Th.L., from Chatswood to St. Barnabas' Rectory, William-street, Roseville 8th August, 1925.

CHURCH OF ENGLAND (DIOCESE OF BATHURST).

No. 3456. Reverend Harold Woodger, from Ulmarra to Warren, 7th August, 1925.

W. G. H-WILLIAMS,
Registrar-General.

---

[879] Registrar-General's Department, Sydney, 12th August, 1925.

IT is hereby notified that the undermentioned Officiating Minister having left the State, has ceased to be registered at this Office for the Celebration of Marriages, in conformity with the provisions of the Registration of Births, Deaths, and Marriages Act, 1899:—

CHURCH OF ENGLAND (DIOCESE OF GRAFTON).

No. 4922. Reverend Charles James Randell, Bowraville.

W. G. H-WILLIAMS,
Registrar-General.

NOTICE UNDER REAL PROPERTY ACT.

APPLICATIONS by the undermentioned have been made to bring the lands respectively described under the provisions of the Real Property Act. Caveats may be lodged on or before the 18th September, 1925:—

No. 24,790. Frederick Augustus Nicholas, 16½ per., includ. No. 492 Crown-st., Surry Hills.
No. 26,074. Herbert Jacob Solomon, 33¾ per., cor. Bathurst and Sands sts., Sydney.
No. 26,566. Isaac Roberts, junior, 1 r. 2 p., includ. Pomona, cor. Lane Cove and Moriarty rds., Chatswood.
No. 26,632. Charles Peter Nielsen, 15½ per., lot 44, Fitzroy Terrace Este., in Cahill and Water sts., Camperdown.
No. 26,635. Charles Were Grimes, 16¼ per., includ. No. 5 Holden-st., Ashfield.
No. 26,662. Ralph Snodgrass, 1 r. ½ p., at cor. Canterbury-rd. and Dreadnought-st., Lakemba.
No. 26,688. Thomas Henry Hill and Florence Medion Hill, 31 per., lots 15, 16, 17 and 18, sec. 6, Richmond Grove Este., River-st., Canterbury.
No. 26,690. Harry Leslie Carter, 16 per., includ. No. 74 William-st., Sydney.
No. 26,751. Leopold Tamerlane Watson, 836 a. 1 r., on the Crookwell River, at The Valley, near Crookwell.
No. 26,804. Thomas Gibb Ferguson, John Ferguson, Harold Coutts and Harold Robinson Green, 1 r. 34¾ p., on a road 30 links wide and at rear of Soma, Fairmount-st., Lakemba.

Diagrams delineating these lands may be inspected at the Land Titles Office, Sydney.

W. G. H-WILLIAMS,
Registrar-General.

14th August, 1925. [952]

---

[955] New South Wales Medical Board, 12th August, 1925.

LEGALLY QUALIFIED MEDICAL PRACTITIONERS.

WE, the undersigned, the President and Members of the New South Wales Medical Board, appointed by His Excellency the Governor, under the enactments providing for the registration of Legally Qualified Medical Practitioners in the State of New South Wales, do hereby certify that the undermentioned persons have submitted to this Board the necessary testimonials and qualifications:—

4786. Heath, Alfred Alexander, M.B., 1925, Univ. Sydney (28 Wunda-road, Mosman).

Registration of additional qualifications.

3508. Coghlan, Cecil Charles, M.R.C.P., Irel., 1924; F.R.C.S., Eng., 1925.
4496. Doyle, Andrew Aloysius, F.R.S.C., Irel., 1899.
3961. Lee Brown, Robert Kingsbury, M.D., 1925, Univ. Sydney.
2606. Lightoller, George Henry Standish, M.D., 1925, Univ. Sydney.
3371. Royle, Norman Dawson, M.D., 1925, Univ, Sydney.
4770. Arnott, Desmond William Holme, Ch.M., 1925, Univ. Sydney.
4780. Halliday, George Clifton, Ch.M., 1925, Univ. Sydney.
2991. Harrison, Bede James Michael, Ch.M., 1925, Univ. Sydney.
4758. Little, William Norman, Ch.M., 1925, Univ. Sydney.
2271. Maffey, Reginald William Harrison, Ch.M., 1925, Univ. Sydney.
4718. Nihill, Robert, Ch.M., 1925, Univ. Sydney.
4753. Wilson, Harold Frederick, Ch.M., 1925, Univ. Sydney.
4754. Wilson, William Roy, Ch.M., 1925, Univ. Sydney.

And we do hereby declare that the persons whose names are herein mentioned are entitled to be deemed Legally Qualified Medical Practitioners, in terms of, and in accordance with, the provisions of the aforesaid enactments.

T. STORIE DIXSON, M.B., Ch.M., President.
EDWD. J. JENKINS, M.D.
ROBT. H. TODD, M.D., F.R.C.S.I.
W. H. CRAGO, M.R.C.S., L.R.C.P.
G. H. ABBOTT, B.A., M.B., Ch.M.
J. A. DICK, B.A., M.D., F.R.S.C.E.

[846] Sydney, 14th August, 1925.

APPLICATIONS FOR LEASES FOR OYSTER CULTURE.

IT is hereby notified that the undermentioned persons have applied to lease for Oyster Culture the portions of land described hereunder opposite their respective names.

Objections may be lodged at the Fisheries Branch, Chief Secretary's Department, within thirty days of the date of this notice against the leasing of any of the portions. If interference with a hauling ground is alleged, a statutory declaration by a licensed fisherman must be submitted to the effect that the area has been hauled during the preceding twelve months.

E. B. HARKNESS,
Under-Secretary.

No. 13,513, by Patrick Twomey, situated at Camden Haven, adjoining the western end of Oyster Lease No. 13,264, parish of Camden Haven, county of Macquarie, frontage 1,200 yards.

No. 13,514, by Patrick Twomey, situated at Camden Haven, adjoining Oyster Leases Nos. 13,189 and 13,254 on Moore's Island, parish of Camden Haven, county of Macquarie, frontage about 350 yards.

No. 13,457, by Elizabeth Rebecca Williams, situated at Green Point Bay, Mooney Mooney Creek, Hawkesbury River, offshore, lying about 14 yards west of the south-west corner of Oyster Lease No. 13,089, parish of Cowan, county of Northumberland, area about 3 roods.

No. 13,512, by Harry Humphrey Bailey, situated at Macleay River, in 2 sections, section No. 1 adjoining the western end of Oyster Lease No. 9,625, section No. 2 on a small island opposite section No. 1 of subject area and Oyster Lease No. 9,625, parish of Arakoon, county of Macquarie, frontage 400 yards (in all).

No. 13,428, by Charles Ross, situated at Salamander Bay, Port Stephens, adjoining the western end of Oyster Lease No. 13,311, parish of Tomaree, county of Gloucester, frontage 50 yards.

No. 13,430, by Oliver Penfold, situated at Salamander Bay, Port Stephens, about 50 yards south-easterly from the eastern end of Oyster Lease No. 11,122, parish of Tomaree, county of Gloucester, frontage 50 yards.

No. 13,506, by Thomas Buckshiram, situated at Karuah River, Port Stephens, offshore, adjoining the offshore boundary of the applicant's Oyster Lease No. 6,870, parish of Tarean, county of Gloucester, area about 9 a. 2 r. 8 p.

No. 13,467, by George Corstorphine, situated at Wallis Lake, offshore, adjoining the western boundary of the applicant's Oyster Lease No. 9,709, parish of Forster, county of Gloucester, area about 2 roods.

No. 13,449, by Ivor Thomas Jones, situated at Wonboyn River, adjoining the northern end of Oyster Lease No. 8,358, parish of Narrabarba, county of Auckland, frontage 100 yards.

CO-OPERATION, COMMUNITY SETTLEMENT, AND CREDIT ACT, 1923.

PORTLAND CO-OPERATIVE SOCIETY LIMITED.

IT is hereby notified that I have this day registered the abovenamed Society as a Trading Society under the above Act, with limited liability, and have issued to it a certificate of incorporation.

The said Society was formerly registered under the Building and Co-operative Societies Act, 1901, under the name of the "Portland Co-operative Society Limited."

Dated at Sydney, this twelfth day of August, 1925.

(L.S.) T. WAITES,
Deputy Registrar of Co-operative Societies.

[862]

The fourth day of August, 1925.

BY virtue of the authority vested in me by the District Courts Act, 1912, I hereby appoint Mr. Albert Wilson Nicholson to act as Bailiff of the District Court holden at Wyalong, during the absence on leave of Mr. E. Brissenden.

WALTER BEVAN,
Judge.

[837]

METROPOLITAN WATER, SEWERAGE AND DRAINAGE BOARD.

NOTICE is hereby given that the sewers as described below have been completed and are now available for house connections:—

Ashfield: Commencing at existing manhole Board Contract 281 in Julia-street at a point about 316 links north-westerly from Chandos-street; thence along Julia-street to a dead end south-easterly 64·3 links (s/o 41,569, Contract 1,703).

Burwood: Commencing at Board Contract 342 in Burwood-road at a point about 37 links southerly from the northern boundary of Railway Terrace produced and about 20 links westerly from the eastern boundary of Burwood-road; thence along Burwood-road to a dead end northerly 134·6 links (s/o 41,447).

Parramatta: Commencing at existing manhole Board Contract 1,628 in Gilbert-street at a point about 50 links southerly from the northern boundary of Gilbert-street and about 675 links easterly from Mary-street; thence along Gilbert-street to a dead end westerly 154 links (s/o 41,337, Contract 1,634).

Leichhardt: Line 1: Commencing at manhole constructed over existing Sewer Contract 833 in a lane about 360 links westerly from the junction of Frazer-street and Perry-lane; thence northerly through private property facing Frazer-street a distance of 172 links to a dead end in private property facing Frazer-street about 290 links westerly from Frazer-street, and 415 links southerly from Church-street.

Line 2: Commencing at existing dead end, Board Contract 1,633 s/o 41,185, in private property facing Frazer-street about 145 links westerly from Frazer-street and 315 links southerly from Church-street; thence southerly 44 links through private property to a dead end in private property facing Frazer-street about 359 links southerly from Church-street and 145 links westerly from Frazer-street (s/o 41,427, Contract 1,633).

North Sydney: Commencing from existing Sewer Contract 877, s/o 595 at rear of property on the southern side of Amherst-street and distant 345 links from Miller-street westerly 115 links to a dead end at rear of private property facing Edwin-street (s/o 41,483, Contract 1,631).

Waterloo: Commencing at existing manhole in north-east corner of Gardener's-road Public School grounds; thence south-easterly 150 links to manhole in timber yard; thence southerly 200 links to a dead end in aforesaid yard about 205 links north of Gardener's-road and 322 links west of The Durdans (s/o 41,416, Day Labour 2,106).

Waverley: Commencing from manhole constructed over existing Sewer Board Contract 1,544 in Nelson Bay road, about 150 links east of Nelson-avenue to 187·3 links southerly across Nelson Bay road and through private property; thence 47 links easterly through the rear of private property facing Pacific-street to a dead end (s/o 41,374, Contract 1,632).

THOMAS ROSEBY,
Secretary.

11th August, 1925. [851]

Metropolitan Water, Sewerage and Drainage Board, Sydney, 10th August, 1925.

NOTICE TO LAY SERVICE PIPES.

NOTICE TO THE OWNERS OF TENEMENTS AND PREMISES IN—

Blacktown: Blacktown-road, from existing main to Church-lane; Church-lane, from Myrtle-road to Blacktown-road; Myrtle-road, from Church-lane to Flushcombe-road (80,605).

Hornsby: Sherbrooke-road, from Junction-road to Bridge-road; Boundary-road, from Wentworth-street to Muriel-street; Linda-street, from existing main to Sherbrooke-road; Romsey-street, from Leonard-street to Alexandria-parade; Alexandria-parade, from Romsey-street to Orara-street; Thomas-street, from existing main to Junction-road; Colah-street, from Thomas-street to Hunter-street; Leonard-street, from Peat's Ferry road to Hunter-street; Muriel-street, from existing main to Junction-road (80,622).

Ku-ring-gai Shire: Bungalow-avenue, from Telegraph-road northerly 272 yards (80,637); Yosefa-avenue, from Heydon-avenue easterly 133 yards (80,656); Cherry-street, from existing main to Hastings-street (80,639).

Lane Cove: Richardson-street, from Longueville-road easterly 267 yards (80,629).
Manly: Clifford-avenue, from existing main to Easement 36 yards (80,648).
North Sydney: Lane, from High-street westerly and southerly 130 yards (80,630).
Ryde: Haig-avenue, from Blaxland-road north-easterly 273 yards (80,628); Miriam-street, from Blaxland-road south-westerly 272 yards (80,627).
Warringah Shire: Columbine-avenue, from South Creek road to Surrey-avenue; Surrey-avenue, from Columbine-avenue westerly 233 yards (80,624); Waterloo-street, from Ocean-street easterly 51 yards (80,649).
Bankstown: Old Punchbowl road, from Punchbowl-road south-westerly 495 yards; Macquarie-street, from Old Punchbowl road to Skyline-street; Botany-street, from Old Punchbowl road westerly 135 yards; Skyline-street, from Botany-street northerly 210 yards (61,155).
Canterbury: Palmer-street, from Waverley-street to Charlotte-street; Charlotte-street from Palmer-street to Loftus-street; Loftus-street, from Charlotte-street to Evaline-street (61,183); Nowra-street, from Bellombi-street southerly 125 yards (61,171); Northcote-street, from William-street to Homer-street (61,167); Coney-road, from existing main to Earlwood-avenue; Earlwood-avenue, from existing main to Hamilton-avenue; Lewins-street, from existing main to Hamilton-avenue; Grove-street, from existing main to Louisa-street; Louisa-street, from Grove-street to Thompson-street; Thompson-street, from Hamilton-avenue to Spark-street; Spark-street, from Thompson-street to Cameron-street (61,170).
Kogarah: Mona-street, from Illawarra-street to Railway-parade; Railway-parade, from Mona-street to Elizabeth-street (61,181).
Liverpool: Reilly-street, from Great Southern road to Murrays-road (60,852).
Paddington: Cecil-street, from Hampden-street northerly 92 yards (61,210).
Rockdale: Pitt-street, from Wilson-road north-easterly 197 yards (61,159); Alexander-street, from existing main to King-street (61,150).
Bulli Shire: Wigram-road, from existing main to Boyce-avenue; Boyce-avenue, from Wigram-road to South Coast road; South Coast road, from Boyce-avenue northerly 228 yards; Maxwell-road, from South Coast road westerly 232 yards (61,163).
Blacktown: Bungaree-road, from Fitzwilliam-road southerly 225 yards (80,625.)

And the various private streets, lanes, courts, and alleys opening thereunto.

THE main pipe in the said street having been laid down, the owners of all tenements and premises situated at above are hereby required, on or before the fourth day of September next, to cause a proper pipe and stop-cocks to be laid, so as to supply water from the main pipe to such tenements and premises.

THOMAS ROSEBY,
[835] Secretary.

Metropolitan Water, Sewerage and Drainage Board, Sydney, 21st July, 1925.

NOTICE TO LAY SERVICE PIPES.

NOTICE TO THE OWNERS OF TENEMENTS AND PREMISES IN—

Hornsby Shire: Trebor-road, from Hawkesbury-road to Fisher-avenue (80,623).
Ku-ring-gai Shire: Fox Valley road, from existing main southerly 254 yards (80,626).
Warringah Shire: Pittwater-road, from Narrabeen Lagoon north and north-easterly 5,415 yards; Bay View road, from Pittwater-road to Darley-street; Vineyard-street, from Pittwater-road westerly 318 yards; Bungan-street, from Bay View road southerly 78 yards; Mona-street, from Bay View road south-easterly 112 yards; Darley-street, from Pittwater-road south-easterly 374 yards; Darley-street, from Pittwater-road north-westerly 288 yards; Blythlea-street, from Darley-street to Polo-street; Hill-street, from Pittwater-road to Warriewood-avenue; Warriewood-avenue, from Vineyard-street south-easterly 1,862 yards (80,565).
Auburn: Percy-street, from North-parade to Rawson-street (61,172); Auburn-road, from existing main to Mount Auburn road; Mount Auburn road, from Auburn-road to Graham-street (61,169).
Balmain: Alfred-street, from existing main to Croydon-street (61,175).
Bexley: Minorca-street, from Ellerslie-road north-easterly 168 yards (61,161); Chamberlain-road, from existing main north-westerly 146 yards (61,174); Beaconsfield-street, from existing main to Verdun-street (61,160).
Canterbury: Lilian-street, from existing main to unnamed street; unnamed street, from Lilian-street to Anglo-road (61,138).
Drummoyne: Gartfern-street, from Great North road north-westerly 151 yards (61,165).
Granville: Campbell's Hill road, from Rawson-street southerly 771 yards (61,180).

And the various private streets, lanes, courts, and alleys opening thereunto.

THE main pipe in the said streets having been laid down, the owners of all tenements and premises situated at above, are hereby required on or before the fourteenth day of August next, to cause a proper pipe and stop-cocks to be laid, so as to supply water from the main pipe to such tenements and premises.

THOMAS ROSEBY,
[468] Secretary.

HUNTER DISTRICT WATER SUPPLY AND SEWERAGE BOARD.

NOTICE TO LAY SERVICE PIPES.

NOTICE to the owner, occupier or mortgagee (as the case may be) of tenements and premises situated in—

Waratah: Astley-street, from Shelley-street southerly; Astley-street West, from Astley-street westerly to end of street; Valencia-street, from end of existing watermain northerly to Newcastle-street.
Newcastle: Bruce-street, from Macquarie-street to Kemp-street; Kemp-street, from Bruce-street to Corlette-street; Parkway-avenue, from Brooks-street south-easterly 120 yards.
New Lambton: William-street, from Bridge-street to Royal-street.
Hamilton: Parkway-avenue, from Everton-street to Veda-street.
Stockton: Griffiths-street, from end of existing water-main southerly 143 yards to end of street.

THE main pipe in the said streets having been laid down, the owner, occupier or mortgagee (as the case may be) of all tenements and premises situated as above is hereby required, on or before the 18th September, 1925, to cause a proper pipe and stop-cocks to be laid, so as to supply water from the main pipe to such tenements and premises.

ALFRED E. FRY,
Board's Offices, Newcastle, Secretary.
5th August, 1925. [744]

HUNTER DISTRICT WATER SUPPLY AND SEWERAGE BOARD.

NOTICE TO LAY SERVICE PIPES.

NOTICE to the owner, occupier or mortgagee (as the case may be) of tenements and premises situated in—

East Maitland: Morpeth-street, from end of existing watermain north-easterly 36 yards.
Cessnock Shire (South Cessnock): Sixth-street, from end of existing watermain to McFarlane-street; McFarlane-street, from Sixth-street to Fifth-street; Fifth-street, from Jeffries-street to McFarlane-street; McFarlane-street, from Fifth-street to Oliver-street.
Cessnock Shire (Cessnock): Church-street, from end of existing watermain north-westerly to 1¼ chains past Guest-street; McGrane-street, from Allandale-street to Lightfoot-street; Lightfoot-street, from Church-street to Guest-street.
Cessnock Shire (Kitchener): Richmond-street, from Heddon-street to Neath-street; Neath-street, from Richmond-street to Aberdare-street; Aberdare-street, from Neath-street southerly 55 yards to lane.

THE main pipe in the said streets having been laid down, the owner, occupier or mortgagee (as the case may be) of all tenements and premises situated as above is hereby required, on or before the 18th September, 1925, to cause a proper pipe and stopcocks to be laid so as to supply water from the main pipe to such tenements and premises.

ALFRED E. FRY,
Board's Offices, Newcastle, Secretary.
5th August, 1925. [745]

HUNTER DISTRICT WATER SUPPLY AND SEWERAGE BOARD.

NOTICE TO LAY SERVICE PIPES.

NOTICE to the owner occupier or mortgagee (as the case may be) of tenements and premises situated in—

Tarro Shire (Hexham): Unnamed street (near Methodist Church), from Maitland-road to Great Northern Railway.

THE main pipe in the said streets having been laid down, the owner, occupier or mortgagee (as the case may be) of all tenements and premises situated as above is hereby required, on or before the 25th September, 1925, to cause a proper pipe and stopcocks to be laid, so as to supply water from the main pipe to such tenements and premises.

ALFRED E. FRY,
Secretary.

Board's Offices, Newcastle,
11th August, 1925. [953]

HUNTER DISTRICT WATER SUPPLY AND SEWERAGE BOARD.

NOTICE TO LAY SERVICE PIPES.

NOTICE to the owner occupier or mortgagee (as the case may be) of tenements and premises situated in—

Cessnock Shire (Bellbird): Cardew-street, from Sparke-street to Cambage-street; Cambage-street, from Cardew-street westerly 320 yards.

THE main pipe in the said streets having been laid down, the owner, occupier or mortgagee (as the case may be) of all tenements and premises situated as above is hereby required, on or before the 25th September, 1925, to cause a proper pipe and stopcocks to be laid, so as to supply water from the main pipe to such tenements and premises.

ALFRED E. FRY,
Secretary.

Board's Offices, Newcastle,
11th August, 1925. [954]

[473] Sydney, 24th July, 1925.

APPLICATIONS FOR LEASES FOR OYSTER CULTURE.

IT is hereby notified that the undermentioned persons have applied to lease for oyster culture the portions of land described hereunder opposite their respective names.

Objections may be lodged at the Fisheries Branch, Chief Secretary's Department, within thirty days of the date of this notice against the leasing of any of the portions. If interference with a hauling ground is alleged, a statutory declaration by a licensed fisherman must be submitted to the effect that the area has been hauled during the preceding twelve months.

E. B. HARKNESS,
Under Secretary.

No. 13,462, by Catherine Davis, situated at South Arm, Bellinger River, on an eastern bank, adjoining the northern end of Oyster Lease No. 11,629, and being identical with expired Oyster Lease No. 6,392, parish of South Bellingen, county of Raleigh, frontage 250 yards.

No. 13,484, by Oswald Frederick Wilton, situated at Cuttagee Lake, about 350 yards westerly and southerly from the north-west corner of portion No. 123, parish of Murrah, county of Dampier, frontage 200 yards.

No. 13,485, by Oswald Frederick Wilton, situated at Cuttagee Lake, on a small island, adjoining the southern end of Oyster Lease No. 13,287, parish of Murrah, county of Dampier, frontage 100 yards.

No. 13,471, by James Buie, senior, situated at Porto Bay, Hawkesbury River, adjoining Oyster Leases Nos. 10,024 and 11,197, and being identical with expired Oyster Lease No. 6,550, parish of Cowan, county of Cumberland, frontage 300 yards.

No. 13,488, by Walter Stanley Johnson and Archibald Sydney White, situated at the entrance to Kulkah Bay, Hawkesbury River, offshore, about 100 yards north-west from the north-east corner of Oyster Lease No. 9,482, parish of Berowra, county of Cumberland, area about 3 r. 20 p.

No. 13,489, by Walter Stanley Johnson and Archibald Sydney White, situated at Berowra Creek, Hawkesbury River, on an eastern bank, adjoining Oyster Leases Nos. 12,212, section 2 and 6,364, parish of Cowan, county of Cumberland, frontage 135 yards.

No. 13,474, by Thomas Duncan, situated at Hunter River, offshore, adjoining the southern end of Oyster Lease No. 12,055, parish of Newcastle, county of Northumberland, area about 2 acres.

No. 13,491, by Ellen Priest, situated at Tilligerry Creek, Port Stephens, offshore, adjoining part of the eastern boundary of Oyster Lease No. 10,814, parish of Tomaree, county of Gloucester, area about 2 roods.

TENDERS FOR SUPPLY OF TIMBER.

FRESH Tenders, plainly endorsed and addressed to the Under Secretary, Department of Education, Sydney, will be received up till 2 o'clock p.m., on 20th August, 1925, for the supply and delivery of Red Island Cedar to the Education Department's Furniture Workshops.

Tender forms and full particulars at the Department of Education, Sydney, and Furniture Workshops, Moore-street, Drummoyne

TOM MUTCH,
[750] Minister for Education.

PUBLIC SCHOOL TENDERS.

TENDERS, plainly endorsed and addressed to the Under Secretary, Department of Education, Sydney, will be received up till 2 p.m. on the date mentioned for the works specified below. Full particulars on tender forms and those bound with the Specifications.

TOM MUTCH,
Minister for Education.

20TH AUGUST, 1925.

Ashfield South (fresh)—New W.C.'s, &c. (Plans, &c., at Head Office.)

DEPARTMENT OF PUBLIC WORKS—TENDERS FOR WORKS.

TENDERS will be received up to 2 p.m. on the dates specified for the undermentioned works. Envelopes containing tenders must be addressed to the President, Tender Board, Public Works Department, Sydney, and have legibly endosed upon the face thereof the name of the work for which tender is submitted. The Government does not bind itself to accept the lowest or any tender.

Specifications and plans of all works may be seen in Contractor's Room, Public Works Department, Sydney, in addition to the other places mentioned.

Plans will be supplied at the rate of 5s. for each sheet, and specifications at 5s. per copy. Payment to be made to Accountant of Department. For Architectural Works, plans only may be purchased.

17TH AUGUST, 1925.

Sydney Water Supply, Lupton Dam—Supply and delivery of petrol-driven locomotive (Specification, &c., at Department of Public Works, Melbourne).

Jerangle Police Station—Erection of New Laundry and Bath-room, New Verandah Floor, Repairs, Painting, &c. (Specification, &c., at Police Station, Jerangle; and District Works Office, Goulburn.)

24TH AUGUST, 1925.

Corowa Water Supply—Supply and Erection of Pumping Machinery, Crane and Gantries.

31ST AUGUST, 1925.

Port Kembla Electricity Supply—Nowra Transmission Line—Manufacture, Supply and Delivery of Substation Transformers.

Camden District Hospital—Erection of Recreation Room, &c., for Nurses. (Specification, &c., at Police Station, Camden.)

Port Kembla—Erection of New Weatherboard Cottage. (Specification, &c., at Public Works Office, Wollongong.)

Casino Police Buildings—Repairs, Painting, &c. (Specification, &c., at Court-house, Casino; and District Works Office, Lismore.)

Orange Police Station—Additions, Repairs and Renovations. (Specification, &c., at Court-house, Orange; and District Works Office, Bathurst.)

Carrara Hospital, Vaucluse—Repairs and Painting. (Specification, &c., at Carrara Hospital, Vaucluse.)

7th September, 1925.

Parramatta District Hospital—Alterations and Improvements to Administrative Block. (Specification, &c., at Court-house, Parramatta.)

Woodburn Police Station—Repairs, Alterations, Improvements and Painting. (Specification, &c., at Police Station, Woodburn; and District Works Office, Lismore.)

Robertson Police Station—Insertion of New Dampcourses, Repairs, Painting, &c. (Specification, &c., at Court-house, Robertson; and District Works Office, Goulburn.)

Drysdale Police Station and Court-house—Repairs and Painting, &c. (Specification, &c., at Court-house, Drysdale; and District Works Office, Cootamundra.)

Kiama-Nowra Transmission Line—Supply and Delivery of Wooden Poles. (Fresh Tenders.)

14th September, 1925.

Bridge over Cook's River at General Holmes' Drive—Manufacture, Supply and Delivery of Electrical Equipment, Machinery and Metal Work for Bascule Bridge. (Specification, &c., at Departments of Public Works, Melbourne and Adelaide; and Public Works Office, Newcastle. Contract No. 1.)

Bridge over Cook's River at General Holmes' Drive (Contract No. 2)—Receipt at site and Erection of Electrical Equipment, and Metalwork for Steel Bascule Span, Steel Towers, Machinery, &c., &c.; also Construction of Reinforced Concrete Piers, Abutments, Approach Spans, Embanked Approaches, &c., &c. (Specification, &c., at Departments of Public Works, Melbourne and Adelaide; and Public Works Office, Newcastle).

21st September, 1925.

Barren Jack Hydro-electric Development—Supply and Delivery of Material and Apparatus for a complete Communication System.

Port Kembla Electricity Supply—Kiama-Nowra Transmission Line—Manufacture, Supply and Delivery of Insulators for a Pressure of 33,000 Volts.

Port Kembla Electricity Supply—Kiama-Nowra Transmission Line Substations—Manufacture, Supply and Delivery of Metering Equipment.

Barren Jack Hydro-electric Development—Substations—Manufacture, Supply and Delivery of Metering Equipment.

M. M. FLANNERY.

NEW SOUTH WALES GOVERNMENT RAILWAYS AND TRAMWAYS.

TENDERS will be received at the office of the Railway Commissioners, Bridge-street, Sydney, until 12 noon on the dates shown for the services specified:—

19th August, 1925.

For Manufacture and Supply of Eight (8) Main Line Carriages (M.F.X.), to specification No. 992, copies of which with drawings are obtainable from Chief Mechanical Engineer, Wilson-street, Redfern, at standard charges.

For the Exclusive Right of Advertising on the Railway Bridge crossing Church-street, Parramatta. Full particulars as to space available, &c., obtainable from Publicity and Advertising Manager, Public Works Buildings, Bridge-street, Sydney.

For Manufacture and Supply of Thirty (30) Bogie Louvred Vans to specification No. 995. Copies of specifications and drawings from Chief Mechanical Engineer, Wilson-street, Redfern at standard charges.

For Manufacture of Uniform Clothing.

For Supply of Uniform Caps and Oilskin Clothing.

For Purchase of 50 Tons of Scrap Copper Tube Plates and Firebox Plates on hand at Clyde Stores.

Tender forms and further particulars from Comptroller of Stores, Wilson-street, Newtown.

For Manufacture and Fitting of Two (2) Tower Waggon Structures to two 30 cwt. Austin Chassis (tenders not to include supply of Chassis). Specifications, price £1 each, from Chief Electrical Engineer, 61 Hunter-street, Sydney.

For Manufacture and Supply of Steelwork for 110 tons of Electrically-welded Masts and Overhead Structures for the electrification works between Redfern tunnel and Erskineville. Drawings and specifications may be seen or purchased (specifications 2s 6d. each, small drawings, 4s. 6d. each, large drawings 8s. 6d.), at Office of Engineer in Chief for Existing Lines, Bridge-street, Sydney.

For Purchase of Scrap Non-Ferrous Metals.

26th August, 1925.

For Supply of Two (2) 50 K.V.A. Transformers to specification No. 722, price 2s. 6d. each, from Chief Electrical Engineer, 61 Hunter-street, Sydney.

For Supply of Hand-Dressed Ironbark Poles delivered on trucks as under:—

700—30 feet long, 11 inches diameter at base, 7½ inches at top.

300—30 feet long, 13 inches diameter at base, 7½ inches diameter at top.

50—32 feet long, 17 inches diameter at base, 9 inches diameter at top.

400—35 feet long, 12 inches diameter at base 7½ inches diameter at top.

200—35 feet long, 14 inches diameter at base, 7½ inches diameter at top.

Tender forms, &c., from Chief Electrical Engineer, 61 Hunter-street, Sydney.

For Eighty (80) 55 h.p. Traction Motors to specification No. 712, price 7s. 6d. each, from Chief Electrical Engineer, 61 Hunter-street, Sydney.

For Supply of Cement.

Tender froms from Comptroller of Stores, Wilson-street, Newtown.

2nd September, 1925.

For Supply of two (2) 250 K.V.A. Transformers for Sutherland Sub-station to Specification No. 724, price 2s. 6d. each, from Chief Electrical Engineer, 61 Hunter-street, Sydney.

For Supply of 25 "P" Tram Cars to specification No. 733, price with drawings £5, or without drawings 10s.

For Supply of Fifty (50) No. 9 Type Bogie Trucks to specification No. 732, price with drawings £2, without drawings 5s.

Specifications and drawings from Chief Electrical Engineer, 61 Hunter-street, Sydney.

9th September, 1925.

For the Supply and Erection of One (1) Electric Travelling Jib Crane for White Bay Power-house to specification No. 711, obtainable from Chief Electrical Engineer's Office, 61 Hunter-street, Sydney. Price, first copy, 5s.; subsequent copies, 2s. 6d. each.

For Supply of Three (3) 100 K.V.A. Single-phase Transformers to specification No. 726, price 2s. 6d. each, from Chief Electrical Engineer, 61 Hunter-street, Sydney.

23rd September, 1925.

For Supply of Four (4) Feed Water Meters for White Bay Power-house, to specification No. 718. Price 2s. 6d. each, from Chief Electrical Engineer, 61 Hunter-street, Sydney.

7th October, 1925.

For Supply of Fifteen (15) Small Single Phase Transformers to specification No. 731, price 2s. 6d.

For Supply and Erection of 20,000 K.W. Turbo Alternator for White Bay Power-house, to specification No. 719, from Chief Electrical Engineer, 61 Hunter-street, Sydney; price, £1 per copy.

21st October, 1925.

For Supply of one (1) Two-ton Industrial Electric Elevating Truck to Tramway Stores, Randwick, to Specification No. 723, price 2s. 6d. each, from Chief Electrical Engineer, 61 Hunter-street, Sydney.

For Supply and Erection of One (1) Five-ton Electric Overhead Travelling Crane for Gordon-avenue Workshops, Newcastle, to specification No. 714, price 5s. per copy, from Chief Electrical Engineer, 61 Hunter-street, Sydney.

11th November, 1925.

For Supply of One (1) five-ton 3-motor Electric Overhead Travelling Crane, span 56 feet 2 inches, for Iron and Steel Foundry, Eveleigh. Copies of specifications from Chief Mechanical Engineer, Wilson-street, Redfern, price 5s. first copy; subsequent copies 2s. 6d.

16th December, 1925.

For Ten (10) 1,800 K.V.A. Single-phase 50-cycle Transformers to specification No. 720, price 5s. from Chief Electrical Engineer, 61 Hunter-street, Sydney.

All tenders to be properly endorsed. No tender necessarily accepted. Make cheques payable "Railway Commissioners." Any tender unaccompanied by deposit, as provided in conditions of contract, will be rejected.

W. J. MORRIS, Secretary.

[5409]

Department of Agriculture,
Stock and Brands Branch,
Sydney, 14th August, 1925.

PASTURES PROTECTION ACT, 1912.

IT is hereby notified, for public information, that the following Sheep Brands and Marks have been duly recorded by the Inspectors of Sheep for the several Pastures Protection Districts mentioned, in terms of section 134 of the abovenamed Act, for the Quarter ended 31st March, 1925.

SYDNEY SMITH, JUNR.,
Secretary.

No. in Record.	Name and Address, (including Post Town).	No. of Earmark allotted.	Brand. Fire.	Brand. Paint or Tar.
	Albury District.			
1809	Corrigan, James, Wymah	3090	.....	C
1810	Corrigan, Valentine, Renny Lea, Wymah. (Transferred from J. and V. Corrigan.)	178	.....	F4
1803	de Little, Mrs. Cecelia Ellen Aitken, and Robertson, Miss Sheila Mimosa, Wyamba, Gerogery	2927	.....	
1805	Heywood, Phillip Thomas, Maryvale, Tabletop	426	.....	
1811	Paech, Edmund Alfred, Edlaine, Walla Walla	2797	.....	EP
1807	Paech, Louis Rupert, Parkside, Walla Walla	2608	.....	I
1804	Rosenberg, Rudolph Berthold, Malpas, Henty	...	.....	R
1812	Simpson, Edward Lyle, Eagle's Nest, Balldale (Transferred from A. Howard.)	563	.....	A
1806	Squire, Louis, Mayfield, Culcairn	..	.....	
1808	Welsh, Norman, Brae Springs, Gerogery. (Transferred from A. C. Battle.)	761	.....	
	Armidale District.			
4582	Bennett, Grace Hall, and Ross, Emily Hall, Edina, Walcha. (Transferred from G. H. Bennett.)	2660	.....	G
4509	Bullen, James, Tipperary Gully, Rocky River. (Transferred from Exor. G. Bullen.)	2662	.....	B
4584	Collins, Fanny Elizabeth, Collinbrae, Armidale	..	.....	
4576	Curtis, Henry Welch, Executors estate (Perpetual Trustee Company, Limited), Brooklyn, Armidale	2146	.....	
4586	Edwards, Leslie William Harold, Hazeldene, Armidale	1198	.....	E
4572	Fenwicke, Thomas Clunnel, Yeerawun, Walcha	2710	.....	
4578	Gordon, Kenneth Francis, Little Basin, via Guyra	811	.....	.....
4570	Hiscox, Arthur John, Sunnyside, Guyra	3040	.....	H
4587	Holland, Robert John, Maroomba, Armidale. (Transferred from W. Cooper.)	2765	.....	
4583	House, John, Bellevue, Enmore. Transferred from M. House.)		.....	I
4575	Masterson, Herbert James, Uralla	299	.....	4
4574	McCaskill Brothers (Alfred Kenneth and Robert Ernest), East Lynne, Llangothlin	2507	.....	
	Armidale District—*continued*.			
4573	McMillan, Lennox Clyde, Long Swamp road, Armidale	1087	.....	.....
4571	Mitchell, Leonard Francis, trustees estate of Mitchell, John Lowe, Kingstown	782	.....	
4580	Rixon, Arthur David, Sunnyside, Uralla	81	.....	X
4577	Schrader, Charles Henry, Rockvale, Walcha	26	.....	FS
4579	Starr, William Henry A., Broadmeadow, Guyra	2918	.....	H
4588	Swilks, Henry David, Rocky River, via Uralla	2708	.....	.....
4581	White, Francis John, and Sons (Harold Fletcher White and Francis Fletcher White), Greenhills, Guyra	289	.....	W
4585	Wood, John, Carlourie, and Scot's Glen, Uralla	..	.....	W
	Balranald District.			
430	Andrews, Exors. W., and Andrews, Harold. Tangrambally, Balranald	616	.....	
428	Besley, Chas. and Wills, Herbert George, Wintong, Balranald. (Transferred from W. J. Trewin.)	453	.....	M
420	Kilpatrick, Andrew James, Euston Station, Euston. (Transferred from Exors. W. Kilpatrick.)	115	off face	K
429	Simpson, Alexander Alfred, Loch Lomand, Hatfield	930	.....	
431	Tyson, Exors. A. P. E., (Raymond Albert Tyson and John Turnbull), Corrong, Hay	712	.....	A
	Bathurst District.			
4634	Cole, Albert, Wee Ora, Turondale	741A	.....	
4647	Commens, Alan Alexander John, Ganbawarra, Little Hartley	217	.....	
4643	Connor, John, Dunlop, Lewis Ponds	262	.....	
4655	Cunynghame, Sydney James Rocky Point, Oberon	2741	.....	S
4642	Dando, Mrs. Jane, Alder Heyes, Yetholme	2410	.....	A+H
4636	Dennis, John Walter, and William James, Tuglow View, Gingkin	798	.....	D+
4624	Durack, Chas. Webb, Rainville, O'Connell. (Transferred from Thos. Durack.)	2746	.....	CK

No. in Record.	Name and Address (including Post Town).	No. of Ear-mark allotted.	Brand. Fire.	Brand. Paint or Tar.
	Bathurst District—*continued.*			
4646	Eames, Percy William, Barwood Park, Mount Victoria	2645	.....	B
4649	Fitzgerald, Thomas, Killarney, Forest Reefs	2584	.....	F
4654	Harris, Richard Henry and Lester, Bolton Vale, O'Connell. (Transferred from R. H. and G. A. Harris.)	2397	.....	6
4632	Harvey, Edmund Joseph, Sunny Point, Oberon.	2764	.....	.....
4639	Harvey, George Solomon, Oakburn, Little Hartley.	311	.....	H
4644	Holmes, Norman James, Clear Vale, Peel.	152	.....	N
4628	Kerr, John Rutherford, Meadow Lea, Meadow Flat.	496	.....	K
4640	Kerr, Lorne, Akaroon, Killongbutta, via Bathurst.	2885	.....	K
4629	Lawry, Thos., Aladdin, Lucknow.	..	.....	TL
4657	McFarland, James, Slaughter Yard, Bathurst.	..	.....	JMF
4637	McLaughlin, Thos. Jeffery, Englands, Megalong.	734	.....	CA
4627	McRae, Leopold George, Campbell's River, Wiseman's.	1387	.....	LS
4653	Miller Bros. (James, David, and Daniel), Tuglow, Gingkin.	605	.....	M
4648	Nicholls, Arthur James, Rocky Glen, Spring Hill.	2475	.....	EoV
4652	Rawson, Samuel Joseph, Sunny View, Sweet Briar.	774	.....	J•H•
4651	Simmons, James William, Somerton, Tanners Mount.	1800	.....	J•S
4638	Suttor, Cyril Vivian, The Rocks, Bathurst. (Transferred from H. E. Suttor.)	417	.....	WP
4623	Ware, Walter, Thorney, Newbridge.	..	.....	P
4633	Webb, Robert Clifton, Gooyong, Tarana.	738	.....	.....
	Berrima District.			
714	MacPherson, Andrew Donald, Long Swamp, Canyonleigh. (Transferred from J. S. MacPherson.)	712	A front face.	M
716	Miller, William Francis John, Wyrallah, Mittagong.	757	.....	XX
715	Muddle, James Walter, Glenleigh, Moss Vale.	..	.....	m
	Bombala District.			
1569	Allen Samuel John, Harden, Bibbenluke. (Transferred from Jennings and Allen.)	..	.....	O
1562	Caldwell, Henry Austin, Brooklyn, Timbery Range, via Nimmittabel.	..	N front face	.....
1563	Heimers, Edward, Jincumbilly, Ando.	2966	.....	.....
1568	Joseph, Peter, Corrowong, Delegate.	..	.....	P D
1571	Langhorn, John Cornelius, Woodglen, Bombala.	2499	.....	J
1565	Langley, George Dowse, Wangellic, Bombala.	2638	.....	L
1572	Lowe, George Charles Rogers, Bibbenluke. (Transferred from A. O. Irvin.)	..	.....	#
1561	Peadon, Glendower Edward, Neil, Bellview, Bombala.	..	.....	P
1560	Peadon, William, River View and Creewah, Bombala.	..	↑ front face	.....
1566	Platts, Gilbert John, Mila, Bombala.	..	.....	P
1570	Smith, Edward, No. 1 Creewah and Glenfield, Holt's Flat.	3692	.....	ED
1567	Smith, Michael, Glendon, Craigie.	2707	.....	.....
1564	Williams, Oakley Charles, Glenbog, Nimmitabel.	805	.....	▽
	Bourke District.			
699	Barry, Joseph Francis, Grass Hut Selection, Bourke.	8	.....	BJ
704	Bell, Harry, and Pratten, Herbert E., Slip-rail Paddock, Bellevue, Bourke.	287	.....	-+-
703	Dorrington, Edward Thomas, Lilyfield, Bourke. (Transferred from P. E. Anderson.)	426	✓ near face.	a
707	McInerney, Sebastian John, Bobelah, Compton Siding, via Byrock. (Transferred from Kirkpatrick and Cleaver.)	360	.....	⊂⊃
700	Oakleigh Proprietary, Oakleigh, Tarcoon. (Transferred from W. M. Walker.)	243	.....	HZ
701	O'Mally Bros., H. and A., Glenvilla, Bourke.	..	OO on horn.	.....
698	O'Shannessy, James Patrick, O'Shannessy, Hubert, Cooncoolie, Bourke.	2662	.....	y
702	Rathbone Bros. (George E. Frank C. and Ada L.), Oakvale, Coolabah.	202	.....	N
706	Waugh, Allan James Bruce, Glenariff, Glenariff, via Byrock. (Transferred from the A.B.C., Ltd.)	236	6 front face.	△
	Braidwood District.			
1242	Berry, William, Dean's Flat, Krawarree	776	.....	.....
1244	Blanchard, Frederic Lester, Alpine, Krawarree	..	.....	⊕
1241	Cawthorne, William George, Springfield, Ballalaba	..	.....	G
1237	Cockerill, Cedric Charles, King's Cross, Braidwood	..	.....	O
1240	Galligan, Matthew, Craig's Paddock, Colombo, Reidsdale	...	.....	GM
1236	Seidel Sarah Lucy, Fagan's Creek, Mongarlowe	1385	.....	.....
1233	Smith Mary and Francis Stanley, Black Flat, Williamsdale. (Transferred from F. S. Smith.)	2859	.....	⊙
1243	Watt Exors. late Andrew, Wyanbene, Krawarree	..	.....	AW
	Brewarrina District.			
592	Green Albert Victor, Carlton, Girilambone	615	.....	.....
591	Luther, Mary Agnes, Bridge Garden, Brewarrina	215	.....	m
	Canonba District.			
1490	Beuzeville Norman Scott, Normandoon, Warren	2757	.....	◇
1470	Burrell Albert John Charles, Lorne, Nyngan	798	.....	⊃
1472	Deacon Isaac, Red Hill, Warren	769	.....	R
1482	Edwards Douglas Randolph Ross, Bunyarra, Coolabah	2603	.....	⊃
1478	Gibson George Alexander, Kilcoran, Girilambone	479	.....	⊙
1480	Gilfillan Norman Kenneth Wirralee, Coolabah	607	.....	GD
1473	Green Robert Herbert, Gilgarney, Quambone	1321	.....	RJ
1489	Griffiths Edward John, Oondooroo, Nyngan	2562	.....	⊡
1492	Harper William Hollings, Gum Valley, Warren	2460	.....	CK
1484	Heckendorf Andrew Rudolph, Gwandoban, Nyngan	2640	.....	(A
1485	Heckendorf George Harold, Kin Ora, Mullengudgery	2674	.....	⊃
1475	Lane Robert Falcon, Folkestone, Miandetta	56	.....	◇◇
1486	McDonald Caroline, Guinear, Miandetta	2811	.....	N

Cancnba District—*continued*

No. in Record.	Name and Address (including Post Town).	No. of Earmark allotted.	Brand. Fire.	Brand. Paint or Tar.
1487	Moxham Estate of late T. K. Mullengudgery, Mullengudgery	..	.....	
1488	Paine Arthur Roy, Bonnie Doon, Quambone	2526	.....	.....
1476	Perry John Thomas, Wondabyne, Warren	123	.....	X
1474	Phillips Exors. A. C., Hereford Park, Mullengudgery	2564	.....	V
1483	Simpson George, Mook Mook, Girilambone	1220	.....	G
1471	Simpson William, Ada Vale, Mullengudgery	376	.....	.....
1479	Smith John James, Brooklands, Nyngan	658	.....	2
1481	Walker William McGibbon, Rosedale, Nevertire	7725	.....	HZ
1491	Wass Edward Harold, Mount Foster, Warren	553	.....	F
1477	Wilson John Richard, Glencoe, Nyngan	2636	.....	.....

Carcoar District.

No. in Record.	Name and Address (including Post Town).	No. of Earmark allotted.	Brand. Fire.	Brand. Paint or Tar.
3343	Booth Liol Patrick, Warrendine, Burraga	1026	.....	LM
3356	Connolly Francis, Willow Creek, Trunkey	745A	.....	FC
3345	Donoghoe James Vincent, jun., and Thos., Green Gully, Mt. McDonald. (Transferred from Jno. Donoghoe.)	710	.....	J
3344	Eassie Charles, Herd Hill, Brown's Creek	467	.....	SM
3347	Ellsmore Harold James and Alfred Matthew, Innisfail, Cowra	..	.....	M6
3341	Lowe George Joel, Rosegreen, Garland	2769	.....	L +
2346	Picker David Guilford, Kuringal, Bigga		↳ front face.	.....
3348	Ryan Edward Michael, River Glen, Burraga	136	.....	ER

Cobar District.

No. in Record.	Name and Address (including Post Town).	No. of Earmark allotted.	Brand. Fire.	Brand. Paint or Tar.
594	Bulgoo Past. Coy. Ltd., Bulgoo and Central, Cobar	..	X on horn.	.....
595	Bulgoo Past. Coy. Ltd., Narri Station, Cobar	597	.....	△
596	Bulgoo Past. Coy. Ltd., Yarrawonga, Cobar	597	.....	△
593	Doughty Samuel Richard, Currawatha, Cobar	806	.....	V
598	Kelly James Robert, Booroomugga, Boppy Mount. (Transferred from Sussex and Booroomugga Past. Co.)	125	.....	◇
597	Power William Patrick, Booroomugga P.W.P., Cobar	2658	.....	IV
591	Singleton Frank Edwin, Mafeesh, Cobar	718A	.....	⌒ ⌒ ⌒

Condobolin District.

No. in Record.	Name and Address (including Post Town).	No. of Earmark allotted.	Brand. Fire.	Brand. Paint or Tar.
2043	Banford William Leonard, Youngereen, Ungarie	1029	.....	.....
2047	Bate John Thomas, North Micabil, Condobolin	811	.....	B
2072	Beddie Charles McMillan, Kingsleigh, Condobolin. (Transferred from Boland Bros.)	1610	.....	U
2062	Bohm Frederick James, Eileenvale, Weja	508	.....	B
2056	Bolte Harold Oswald, Lake Side, West Wyalong	1823	.....	B
2057	Bolte Phillip Henry, Ellerslie, West Wyalong	1153	.....	S

Condobolin District—*continued.*

No. in Record.	Name and Address (including Post Town).	No. of Earmark allotted.	Brand. Fire.	Brand. Paint or Tar.
2063	Bourke Thomas, Kells, Lake Cargellico. (Transferred from W. J. Gallagher.)	397	.....	WD
2061	Bucknell William Wentworth and Leslie Hope, Marrannoonbal Station, Condobolin. (Transferred from William Wentworth Bucknell.)	124	.....	+B
2091	Burrett Exors. Estate late Jane B., Nyrang, Yalgogrin	14	.....	
2059	Carroll Reginald Albert, Rosebrook, Condobolin	2812	.....	E-C
2051	Clemson Charles Adolphus, Wilga Plains, Condobolin. (Transferred from E. H. Clemson.)	422	⚓ near face.	
2054	Connellan Valdimar Lucius, Forest Lodge, Ungarie	1650	.....	VC
2090	Crouch William Hezekiah, Everton, Condobolin	778	.....	C
2093	Dale Joseph Henry, Farm O Bygalorie	7	.....	
3068	Deeves James, Parkvale, Bobadah	2833	.....	
2075	Dickenson William, Karmala, Erigolia, via Barmedman	2750	.....	
2074	Dunn John, Boree Glen, Tullibigeal (Transferred from Michael Cusack.)	2902	.....	·C
2060	Godfrey Thomas William and Timothy and Watson William James, Merumble Park, Condobolin	..	.....	· ·
2070	Haub Archibald Louis, Youngee, West Wyalong	2859	.....	
2078	Hoare Sylvia Violet, Ormarula, Wyalong	1250	.....	VH
2079	Jones Bros. (Lyndon and Russell Euglo), Stoneleigh, Condobolin	720	.....	J·
2080	Knight Ronald Beamish, Dundoo Hills, Tullibigeal	3052	.....	K
2049	Leslie Ronald Lachlan, The Gilgais, Condobolin	2541	.....	
2053	L'Estrange Austin Paget, Camberra, Condobolin	1575	.....	L
2050	Mackenzie Alexander Bannerman, Drayton, Marsden. (Transferred from Jane Backhaus.)	2402	.....	
2077	McGaw James, Keera, Condobolin	2760	.....	M
2058	McQuillen John Patrick, Trig Hill, Condobolin	2555	.....	
2044	Mearns Joseph, Bogundoo, Condobolin	2741	.....	B
2067	Miller John Robert, Invermay, West Wyalong	2584	.....	M
2084	Moulder William Robert, Kanimbla, Condobolin	173	.....	·
2052	Nelson John, Rockdale, Derriwong	2637	.....	JN
2076	O'Brien Timothy, Kia Ora, Erigolia, via Barmedman	585	.....	
2086	Podmore Alice, Flowerdale, Condobolin	..	.....	
2065	Ross Walter, Bell View, Tottenham	2666	.....	
2055	Schneider John Frederick, Wywurrie, Condobolin	109	.....	JA
2045	Shephard Percival Alec., Dungarvan, Bedgerabong	2868	.....	S
2069	Stuckey Edward Ernest, The Ranch, Condobolin	3001	.....	.....
2081	Swanson Henry, and Waite Matilda, Ingindrie, Condobolin	..	.....	HS
2048	Watson Herbert Leslie, Moorong, Condobolin	25	.....	HW
2071	Webb Frank Aubury, Nyora, Condobolin	..	.....	
2046	Westcott Maynard, Wattle Valley, Condobolin	3054	.....	M W
2066	Winters Mary Ann, Glen View, Condobolin	..	.....	WI

Cooma District.

No. in Record.	Name and Address (including Post Town).	No. of Earmark allotted.	Brand. Fire.	Brand. Paint or Tar.
2667	Anderson John Neil, Hillton, Numeralla	347	.....	NV
2662	Blyton Leslie Lealand, Mittagong, Cooma	250	.....	.....
2647	Cahill James, Rock Forest, Adaminaby	535	.....	C
2657	Caldwell David, Bleak Point, Bungarby	243	.....	
2666	Caldwell William Henry H., Sunny Side, Berridale	806	.....	
2658	Carter Archibald Sterling, Lumella, Adaminaby	1087	.....	XC
2642	Chalker Thomas James, Red Bank, Alum Creek, Cooma	666	.....	.....
2646	Cotter Garrett James, The Forest, Michelago	799	.....	
2645	Cotter John, Michelago, Michelago	234	.....	Mr
2655	Eccleston Hugh John, Coonghoongbula, Dalgety. (Transferred from N. C. Eccleston.)	2	E off face	E
2643	Eldridge George, Sunny Dry Plain	751	.....	
2635, 2665	Franklin Mrs. Laura B. V., Dalveen, Brindabella	3345	.....	
2636, 2664	Franklin Thomas Ernest, Bramina, Brindabella.	2535	.....	FA
2649	Fraser Clarence Raymond, Murrumbucca, Cooma	1730	.....	
2687	Goodall John, Angle, Williamsdale	2936	.....	JG
2638	Goodall Walter, The Angle, Williamsdale	757	.....	
2656	Hilley James Macelligott, Little Buckenderra, Adaminaby. (Transferred from P. M. and J. M. Hilley.)	245	.....	
2661	Jardine John and Sons, Curry Flat, Nimmitabel. (Transferred from John Jardine.)	187	.....	
2644	Luton Charles Maurice, Muzzlebrook, Cooma	436	.....	
2648	Main David, Willow Bank, Cooma	538	.....	.....
2660	Reid Aubrey A. J., Kentucky, Brindabella	591	.....	
2650	Reid James Percy, The Pines, Adaminaby	92	.....	.....
2640, 2639	Roseby Sydney Hooworth, Bumbalong, Colinton	605	.....	
2651	Smithers George James, Kilinchy, Adaminaby	106	.....	
2652	Stokes William Joseph, Bonnie Doon, Nimmitabel	247	.....	
2663	Suthern William Albert E., Crieve Hill, Berridale	357	.....	
2641	Thurbon, Geo. Richard, Taralie, Queanbeyan	653	.....	
2654	Watkins Alexander Alfred, Mossgrove, Dry Plain	211	....	a w

Coonabarabran District.

No. in Record.	Name and Address (including Post Town).	No. of Earmark allotted.	Brand. Fire.	Brand. Paint or Tar.
2310	Bayly John, Abington, Tambar Springs	686	.....	B
2273	Beasley Mrs. Grace Fanny, Extrx. late Thomas Deans, Maderly, Coonabarabran	399	.....	
2281	Blackman Keith Richard. Belougery, Warrumbungle (Transferred from N. A. Harris.)	2500	.....	Hh
2279	Bourke Rogen, Eumarella Coonabarabran	...	.....	U B
2288	Brennan Mrs. Vera Agnes, Pibbon, Mendooran	2560	.....	
2315	Buckley John, Bone Bone, Mendooran	349	off face	
2296	Comber John William, Spring Creek, Warrumbungle	356	.....	C—
2312	Donnett Harry Hugh, Black Plain, Gulargambone	790	.....	ID

Coonabarabran District—*continued.*

No. in Record.	Name and Address (including Post Town).	No. of Earmark allotted.	Brand. Fire.	Brand. Paint or Tar.
2280	Ferguson Peter, Executrix late, Rosedale, Gulargambone	56	.....	
2300	Frew Arthur Alexr., Marroo, Piambra	357	.....	
2297	Harland Gibson, Kensington, Gilgandra	2674	.....	GH
2283	Harris Edward George, Sunnycroft, Binnaway	130	.....	
2278	Harvey John Irvin, Inverary, Coonabarabran	257	.....	
2289	Hitchen Thos. Geo., Portion 28, Birilbong, Gilgandra	235	.....	H7
2276	Hosking, The Estate of late Andrew, Wilga Park, Tooraweenah	353	A off face	
2305	Hubbard Wm. Geo., The Pines, Binnaway	2865	.....	
2316	Johnson Evan, Greenwood Vale, Gilgandra	491	near face	
2300	Jones Mrs. Ethel Jean, Pine Vale, Mullaley	43	.....	·I
2295	Law Peter. Cullengoen, Curban. (Transferred from E. Maguire, junr.)	46	E front face	C
2277	Leonard Mrs. Ada, Back Creek, Ulamambri	1150	.....	
2314	Lewis Melville Carl, Glacemere, Gilgandra	1153	.....	MCL
2307	MacCullagh Fredk. Wm., Gorah, Bugaldi	7	.....	F
2299	Maguire Ernest Augustus Keadool, Purlewaugh	2972	.....	
2292	McKenna John, Kanoona, Leadville	1383	.....	—MK
2282	Montgomery John Wm., K. Park, Coonabarabran	745A	.....	EP
2290	Morris Wm. Eric, Redwood, Gilgandra	749	.....	WM
2298	Mullens Geo. Raphael, Goragilla, Binnaway	2575	.....	
2286	Muller Frederick, Hakoni, Merrygoen	1489	.....	M
2301	Murchison Mrs. Mary Loder, Currajong, Tambar Springs	2600	.....	m
2291	Nash Reginald Geo., Sunnybrae, Coonabarabran	2807	.....	
2306	Norman Sidney, Glenelg, Rocky Glen	2856	.....	S
2311	Norris Ernest. Woodland Springs, Coonabarabran	2589	.....	1 N
2274	Osborn Robt. F., Mobla. Binnaway	3031	O near face	
2308	O'Shannessy Edwd., Dinkum, Gilgandra	2608	.....	EO
2302	Priddle Clement Wills, Roseneath, Curban	840	.....	HL
2293	Raine and Manning, Oakleigh, Coonabarabran	441	.....	
2284	Rohr John Joseph, Lumeah, Warkton	2445	.....	
2294	Taylor Hilda Grace, Oakvale, Bugaldi	2584	.....	H
2304	Tinkler and Milling, Wattle Grove, Mendooran. (Transferred from Mrs. Helen Luckie.)	59	.....	GL
2303	Truskett Alexr., Boybien, Mendooran	2642	.....	A T
2285	Weenya Proprietary Co. Ltd. The, Weenya, Gulargambone	2558	.....	
2287	Wheeler Robt. Alexr., Mount Mill, Coolah	273	◇ front face	
2313	Woodhouse Armand Bland, Gundare, Coolah	1258	.....	D)
2275	Wrigley Miss Bertha Ethel. Village Allotment, Tooraweenah	3003	.....	

Coonamble District.

No. in Record.	Name and Address (including Post Town).	No. of Earmark allotted.	Brand. Fire.	Brand. Paint or Tar.
1674	Barden Spencer Levi, Walla, Coonamble	2576	.....	S
472, 1686	Colwell Chas. Daryl, Grenville, Coonamble	513A	.....	

No. in Record.	Name and Address (including Post Town).	No. of Earmark allotted.	Brand. Fire.	Brand. Paint or Tar.
	Coonamble District—*continued.*			
1681	Downey Norman Michael, Deanderrah, Coonamble	273A	.....	ND
1687	Ferguson, Estate late Peter, Gulargambone Station, Gulargambone	56	.....	
1673	Fisher Colin Scott, Tooloon, Coonamble. (Transferred from M. H. Fisher.)	1026	.....	.....
1688	Fisher John Joseph, Santa Paula, Warren	2596	.....	.....
1672	Fitzgerald Ercil, Mayfield, Warren. (Transferred from Exors. E. J. Wheble.)	372	.....	
1685	Hughes Margaret Eliza, Nebea-street, Coonamble.	..	.....	YO U
1683	Lloyd Chas., The Myalls, Coonamble	116	.....	.....
1677	Loudon Douglas John, Oka, Coonamble	311	.....	
1678	McIlveen, Estate G. T., Orlando, Collie	483	.....	
1680	Meek Chas. Herbert, Eurimie Farm, Coonamble	490	.....	M ZA
1679	Quigley Mary Ann, Erlside, Warren	822	.....	
1684	Vince Christopher Edmund, Lenore, Coonamble	233	.....	.....
1675, 1676	Walker L. M. and Pines M. C., Glenmore, Collie. (Earmark transferred from Fitzell Bros.)	1592	.....	
1682	Whaley Pearle, Richmond, Combara	..	.....	W
	Corowa District.			
1448	Anderson Bros. (Frederick, William and Thomas) Neslos, Lowesdale	775	.....	5
1451	Marshall Stanley Gordon, Well Yards, Mulwala	..	.....	M
1447	Murray Bros. (John Edward, Roy Alexander, Keith William), Oaklands and Lilydale, Oaklands	55	.....	
1449	Perry Frederick, Twilight, Corowa	216	.....	
	Cumberland District.			
52	Bernsdorff Edwin George, Durham Farm, Quaker's Hill	..	.....	
51	Fletcher John Charles, Hello, Badgery's Creek	553	.....	
53	Pringle Adolphus Sceales Geoffrey, Oaklea, Plumpton	..	.....	P 2
50	Urquhart Geoffrey Robertson, Greystanes, Prospect	..	.....	U —
	Deniliquin District.			
1569	Bryant James Brown, Barragundah, Finley	2487	.....	B
1571	Fairbairn, Estate Robert J., Merrivale, Hill Plain	312	.....	
1568	Fidge Herbert Edmund, Minapre, Thule, via Wamboota	2811	.....	
1566	Fleming M. J. and McGrath D., Hiawatha, Mathoura	2648	.....	...
1577	Grenfell Brothers (Nicholas and Johnson G.), Morvah Park, Deniliquin	2660	.....	m
1572	Holmes Richard Wm., Glenleal, Deniliquin	..	.....	
1576	Larkin Maurice, Iredale, Finley	2859	.....	—
1567	Laury Walter J. O., Almond Farm, Moama	..	.....	WL —
1573	Mills George, Wybara, Deniliquin	2731	.....	
1563	Oddy Brothers, Wonooke, Deniliquin	608	.....	3
1564	Robb Ernest George, Hazeldean, Deniliquin	2723	.....	ey
	Deniliquin District—*continued.*			
1575	Thomas Frank Anthony, Ascot Park, Deniliquin	729	.....	—2—
1570	Vincent Louis, Needle Vale, Mathoura	..	.....	V
1565	Watts Henry, Willabong, Mathoura	514	.....	HW
1574	Wilson John Peter, Strathfield, Tocumwal	..	.....	99
	Denman District.			
642	Beck James, Inglewood, Muscle Creek, Muswellbrook	51	.....	B
641	Bray Reginald George and Gillett Robert, Oakwood, Muswellbrook	185	.....	G
643	Gibbs Fred Bennett, Ridgelands. (Transferred from J. T. McKenzie.)	616	.....	
	Dubbo District.			
1509	Baird Thomas Lawrence, Eumeralla, Dubbo	670	.....	I
1486	Blakemore Gordon Morion Howell, Glenara, Mebul. (Transferred from Tonkyn and Sons.)	2923	.....	V
1508	Burston Dorothy Rose, Osmundthorpe, Trangie	121	.....	
1498	Cross Thomas and James, Nine Mile Farm, Dubbo	815	.....	+B
1510	Firth Frederick M., Lockslea, Collie	2047	.....	FF
1511	Foreman Victor G., Myola, Narromine	479	.....	JC
1499	Harper Ernest Edward, The Ranch, Toningley	2770	.....	U —
1500	Harper Stella May, Glenwood, Obley-road, Dubbo	2468	.....	
1512	Jenkins Andrew Jas. Duncan, Rosedale, Goolma	778	.....	X
1494	Kinsey Henry, Pinegrove, Narromine	798	.....	HK
1491	Lynch, Susan, Cavan, Wongarbon	535	.....	Z
1505	McCaig, Wm. Beacher Swift, Greengrove, Dubbo	27	.....	77
1492	McLean John Armstrong, Westella, Dubbo	1395	.....	M
1503	Medley Eric Lancelot, Wirringulla, Geurie	230	.....	EM
1502	Monaghan Harold Edward, Ainslie, Gilgandra	446	.....	+M
1507	Oakes, Roland Frank, Glenside, Maryvale	7682	.....	K
1501	O'Connor John Joseph, Woodlands, Collie	2894	.....	5
1493	Owers John, Eulomogo, Dubbo	..	.....	10
1496	Peters James Walter, Rockyglen, Dubbo	4825	.....	
1513	Rindfleish John, Yawah, Lahey's Creek, via Gulgong	68	.....	
1495	Russ Jas. Henry and Ruby Matilda, Wahgunyah, Narromine	1931	.....	R
1504	Sawyer James, Brenford, Toningley	2024	.....	EY
1514	Walker William, Yarraman, Trangie	7725	.....	HZ
1506	Waser Charles, Mogriguy, Mogriguy	..	.....	CW
	Eden District.			
823	Heffernan Thomas, Buckajo, Bega	..	.....	H
822	McCabe Bros., Blairlands, Lochiel, via Pambula	187	.....	.....
825	Ramsay Francis, Towamba Station, Towamba	..	.....	N
824	Walker Mrs. Annie, Palestine, Eden	10	.....	.....
838	Whitely Thomas, Tathra-road, Bega	..	.....	JW

Forbes District.

No. in Record.	Name and Address (including Post Town).	No. of Earmark allotted.	Brand. Fire.	Brand. Paint or Tar.
4239	Andersson Walter George Mumbidgle, Forbes	..	.....	W
4245	Armstrong William Wainwright, Wilvira, Wirrinya	..	.....	3
4234	Baker William Joseph, Dellwood, Condobolin-road, Parkes	2095	.....	WB
3793, 4242	Barber Walter Stewart, Pine Grove, Govt Tank, Alectown-road, Parkes	3321	.....	SB
4243	Barker James Phillip, Bona View, Quandialla	1460	.....	PB
4257	Barton Francis John, Oakplain, Bogan Gate	1067	.....	B
4251	Bassett John James, Sunnyside, Ootha	17762	.....	JB
4238	Berry George Arthur, Old Byong, Trundle	15851	.....	DB
4231	Boreham George Arthur, Mylandra Creek and Bogabigal, Forbes	18586	.....	.....
4217	Broom and Son, Thomas Benjamin, Henry Thomas, Leighton, Wirrinya	..	.....	B
4264	Brook Wilfred Clarence, Carramut, Forbes	15858	.....	
4221	Bryant Benjamin, Redlands, Caragabal	341	.....	B
4259	Bush George Edward, Eureka, Weddin, Grenfell. (Transferred from Bush Bros.)	52	.....	Bh
4260	Bush Thomas Charles, Emohruo, Weddin, Grenfell	18588	.....	X
4237	Chandler John, Ironbarks, via Boyd, Forbes	759	.....	WD
4232	Davis Henry, junr., Salt Brook, Bumberry	16	.....	A
4261	Davis William Robert, Willow Green, Bumberry	228	.....	—U—
4226	Donaldson Mrs. Fanny, Rhonda Villa, Bumbaldry	2992	.....	ED
4254	Dwyer Thomas Francis, Pleasant View, Bogan Gate. (Transferred from Wm. Ferguson.)	1542	.....	NF
4218	Francis Charles Christopher, Gobothery, Forbes	643	.....	OI
4262	Goodsell Charles Abraham, Parkside, Grenfell. (Transferred from G. R. Hoddle.)	1750	.....	↑
2153, 4258	Green Walter Horace Reginald Kia Ora, and The Willows, Forbes. (Earmark transferred from T. Laneyrie.)	515	.....	G7
4252	Hall Frank Sunderland, Coobang, Ootha	770	.....	19
4216	Hans Arthur and William, Warroo Roadside, via Forbes	..	.....	HO
4235	Herbert Charles Frederick, Manaroo, Eugowra-road, Forbes	..	.....	H 7
4223	Hood William, Hill View, Forbes-road, Cowra	1320	.....	H
3247	Hynes John Joseph, Walmer, Parkes	16211	.....	1H
4240	Kirby L. P.W., N.C., W.R., and O'Dea L.C. (Trading as Galwary Account), Galwary Creek, Eugowra. (Transferred from Trustees L. Kirby.)	2460	XX off face.	LK
4230	McAlister Richard Bevan, Pineleigh, Quandialla	1485	.....	RM
4246	Menzies Leslie Munro, Brundah South, Grenfell	17618	.....	HM
4222	Page Arthur, Oakalva, Bogan Gate	15934	.....	VP
4220	Pawley John James, Prairie Park, Trundle	11875	.....	P

Forbes District—*continued.*

No. in Record.	Name and Address	No. of Earmark allotted.	Brand. Fire.	Brand. Paint or Tar.
4219	Pout Arthur, New Plain, Forbes	..	.....	aP
4253	Priddle Henry John, Glenelg, Grenfell. (Transferred from W. W. Priddle.)	644	.....	HL
4241	Schnabel John James, Fern Hill, Bumberry	812	.....	J
4255	Sheedy Arthur James, Thalia, Parkes	1114	.....	W
4244	Sherritt William, Back Walla Walla, Forbes	..	.....	3
4236	Shore John, Sunnyside, Grenfell	828	.....	AL
4265	Taylor Reginald Francis, Warrowie, Greenthorpe	4807	.....	2
4263	Thomas Walter Robilliard, junr., Ardmona, Forbes	1725	.....	3/4
4225	Tomlinson Thomas, Willawee, Bogan Gate	1734	.....	JH
4229	Toohey William James, Tallabung, Wirrinya	15852	.....	WJ
4250	Turner Frank, Garden Vale, Trundle	2545	.....	
4248, 4249	Wade Abraham Patrick, Lake Cowal, Wyalong. (Firebrand and earmark transferred from Exors. J. B. Donkin.)	351	front face.	
4233	Warren George, Woolshed Farm, Quandialla	777	.....	.....
4227	Webb, Frank Aubury, Reidsdale, Forbes. (Transferred from C. A. Coles.)	178	.....	
4256	Willmott Charles Alfred, Narrawang, Bogan Gate	811	.....	3
4228	Wood John Andrew, Lochlomon, Adalargo-road, Grenfell	827	.....	SG
4224	Wood Robert Alexander, Prairielands East, Forbes	42	.....	WU

Glen Innes District.

No. in Record.	Name and Address	No. of Earmark allotted.	Brand. Fire.	Brand. Paint or Tar.
2745	Curtis, The Executors late Henry Welch, Abbey Green, Llangothlin	627	.....	+
2747	Darley Cecil Bertram, Tangon, Wellingrove. (Transferred from Richard Curtis.)	2693	.....	
2746	Hartwell Walter John, Marouan Creek, Glencoe	..	.....	H
2743	Parker Henry, Mona Vale, Furracabad	722	.....	.....
2744	Spelman James Joseph, Woodville, Glencoe	2508	.....	.....
2748	Williams Edward Arthur, Day Mount, Guyra	2003	.....	W

Goulburn District.

No. in Record.	Name and Address	No. of Earmark allotted.	Brand. Fire.	Brand. Paint or Tar.
4195	Blake Thos. Cecil, Rossmore, Mummell	2448	.....	.....
4197	Connor Mrs. Harriet, Summerhill, Bullio, Bannaby	653	.....	CC
4198	Connor James Francis, Greenmantle, Bannaby	10	.....	T
4200	Gruber Jacob Michael, Willow Vale, Merrilla	..	.....	OG
4191	Harrington John James, Brisbane Grove, Goulburn	..	.....	Ha
4192	McAlister Charles, Allambi, Taralga	..	.....	A
4201	McKenzie William Donald, Strathairn, Taralga	543	.....	D2
4199	Pollock George Finley, Monkey Creek, Taralga	3041	.....	P
4196	Roots Edwin Thomas, Baw Baw, Goulburn	...	.....	ER
4193	South Fredk. Peter, Little Gundary, Goulburn	3092	.....	dS
4202	Stevenson Geo. Wendell, Lenora, Goulburn	..	.....	S
4194	Tiyce Henry, Jerrara Creek, North Goulburn	745A	.....	.....

No. in Record.	Name and Address (including Post Town).	No. of Earmark allotted.	Brand. Fire.	Brand. Paint or Tar.
	Goulburn District—*continued.*			
4203	Wheatley Wallace Henry, Norwood, Goulburn	3040	.....	
4190	Wood Albert Edward, Minnie Brook, Bungonia. (Transferred from A. E. Wood.)	14	.....	WD
	Gundagai District.			
2880	Bush Donald Edward, Rocklow, Tomooroma. (Transferred from A. Bush.)	237	.....	a B
2882	Bush Tubal Phillip Wm. Geo. Burra Vale, Bethungra	..	.....	BB
2889	Cameron Robert and Angus, Mingay, Coolac. (Transferred from Exors. P. J. O'Donnell.)	2701	.....	O
2879	Crain Bros. (Wm. Percival and John Thos.), Bangadang, Adelong. (Transferred from Wm. Crain.)	665	.....	A
2874	Davies Thomas Evan, Pinkerton, Cootamundra	2602	.....	D
2872	Dennis Chas. and John, Riversdale, Tumblong	161	.....	
2887	Ferguson James, Mount Pleasant, Adelong	2902	.....	
2888	Fogarty John, junior, Avondale, Cootamundra	449	.....	
2885	Fraser Hugh Alexander, Fern Hill, Tumut	311	.....	
2876	Hargreaves Edwin, Rose Hill, Wagragobilly	116	.....	...
2873	Hunt Leo Stanislaus, Weeamera, Gundagai	2146	.....	
2877	Jamieson Jas. Fredk., Adjunbilly, Bongongo	2830	.....	
2890	Lynch Andrew Wm., and and Thompson Ralph Mate, Bulkirra, Tumut	485	.....	H
2883	Manton Arthur, Back Station Creek, Gundagai	2784	.....	AM
2878	McClintock Frank Aubry, Hillcrest, Cootamundra	...	.....	K
2886	Reardon Bartholomew, Jones Creek, Gundagai	..	.....	
2875	Roche John Phillip, Larriana, Coolac	2491	.....	
2871	Smith Robert Bromley, Eurugga, Gundagai	2531	.....	I T
2881	Vearing Francis Arlum, Clear View, Oberne Creek	..	.....	
2884	Weston Chas. Godby, Rogart, South Gundagai	3096	.....	
2891	Worthington Hubert, Avoca, Illabo	62	.....	
	Hay District.			
1355	Anderson Charles Robert, North Groongal, Griffith	11	.....	A
1349	Apps Richard William, Leura, Hillston	3040	.....	a
1352	Butcher Alfred William, Booligal Lease, Booligal	3070	.....	
1348	Dickson and Macaw (James Ronald Dickson, Theodore Charles Macaw), Bundaree, Hay	2585	.....	D+
1350	Fieldhouse William Wallace, Mylonga, Hay	824	.....	WF
1353	Hedley Reginald Briarley, Mallawa, Hay	2465	.....	MH
1351	Hutchison Lachlan, Lilydale, Hillston	3038	.....	
1357	McQuade Francis Joseph One Tree, Hay	395	.....	HN
1347	Merribee Co. Ltd., The, Bringagee North, Carrathool	428	.....	X
1343	Merrylees W. A. and Sons (William Andrew, senr., William Andrew, junr., Joseph Earnest, Thomas George), Groongal, S.W. Railway. (Transferred from R. S. Falkiner.)	156	O front face	O
1354	Millikin Alexander, Waymea, Hay	713	.....	
	Hay District—*continued.*			
1356	Robinson H. W. and Sons (Henry Wilson, Henry Abner, Ernest Wilson), Roslyn, Booroorban	..	.....	
1345	Ronald R. W. & Co., Nap Nap, Hay. (Transferred from R. W. and A. C. Ronald.)	741A	— near face	N
1346	Reilly James Cuthbert, The Hermitage, Hay	2816	R off face	R
	Hillston District.			
348	Bentham Charles Arthur, Woorara, Shuttleton	615	.....	
351	Braneley Bernice Alice, Wangaron, Hillston	944	.....	AB
349	Campbell Murray, Box Creek and Floodvale, Hillston	217	.....	HW
352	Horton, Ronald James Robert, Roto, Hillston	451	.....	
	Hume District.			
980	Bunyan, Alfred Bishop, Narooma, Holbrook	2415	.....	A
981	Cottrell John, Lilypond, Morven	215	.....	—
977	Emerson William Albert, The Park, Jingellic	754	.....	
978	Emerson William Albert, Rock View, Jingellic	754	.....	.....
979	Hutchings Margaret Wilson, and Elizabeth Lilian, Bergan, Holbrook	13	.....	
982	Mullavey Peter Joseph, Morven Park, Morven	3071	.....	M
976	Sheather Clarence Beaumont Wolsten, Munderoo, Tumbarumba. (Transferred from L. Sheather.)	2590	.....	L
	Inverell District.			
980	Baxter Mrs. Jane, Greendale, Inverell	2667	.....	B
992	Brown James Alfred, Spring Vale, Inverell	814	.....	B
983	Dimond Allen, Victoria Park, Mt. Russell	804	.....	AD
989	Fermor Frank Amoore, Yangalala, Inverell	568	.....	G
990	Gorfin Harry Robert, Arkaworie, Inverell	54	.....	HR
982	Hay Frederick Walter, Willowdale, Tingha. (Transferred from Ann Hay.)	1556	.....	10
986	Hoye Walter Robert, Twickenham, Delungra	757	.....	WH
981	Kauter Francis Hammond, Oakwood, Oakwood	2717	.....	
994	Kennedy Florence Mary, Sunshine, Nullamanna	496	.....	
979	Neal Joseph, Retreat, Tingha	2564	.....	
993	Neuss John Henry, Kalimna, Oakwood	7	.....	.....
991	O'Brien Thomas Jeremiah, Eric Ville, Inverell	17	.....	D 4
984	Osborne Stephen Mesman, and File Frank, Ehham, Inverell	388	.....	
988	Peers Adrian Francis, Fairfield View, Inverell	2442	.....	
987	Power Francis D'Arcy, Egremont, Ashford	311	.....	CP
985	Voss Bros., Ernest Francis, Caspar Orth, Cawdor, Ashford	361	.....	V
	Ivanhoe District.			
289	Byrne Peter, senior, Wilson's, Balranald	228	.....	B

No. in Record.	Name and Address (including Post Town).	No. of Earmark allotted.	Brand. Fire.	Brand. Paint or Tar
	Jerilderie District.			
758	Anderson George Edward, Glenora, Jerilderie	655	.....	g
761	Donohoe Elizabeth Jane, Middle Park, Jerilderie	313	.....	O
762	Gartlan Mary, Karawingi, Jerilderie	90	.....	G2
760	O'Neill Michael John, Myall Plains, Berrigan	297	.....	O
757	Sleeman Thomas William Arthur, Hermies, Jerilderie	765	.....	33
763	Way Frederick, Tourang, Berrigan	1290	.....	—W—
	Kiama District.			
144	Garratty Stanley and Leslie, Glengarry, Berry	178	.....	ȯ
	Maitland District.			
271	Capp Charles George Milton, Lancedene, Kelmbah, via Allandale	712	.....	.....
	Menindie District.			
588	Barnfield Albert William, Tolarno Station, Menindie. (Transferred from Tolarno, Ltd.)	514	.....	ϰ
591	Crossing Glen Arthur, Topar Station, Broken Hill. (Transferred from Kidman and Ryan.)	358	.....	ꝑ
589	Files Robert John, Hazeldell, Menindie	55	.....	HR
590	Forth John Harold, Nine Mile Lease, Broken Hill	710	.....	F
592	Smith Harry and Larkins James, Boola Boolka, Menindie	38	.....	2
	Merriwa District.			
1134	Arkinstall Thos. Frank, Lawleville, Merriwa	739	.....	A
1135	Denneen Chas. G., Brooksby, Coolah	753A	.....	V
1140	Hogan Thos., Brindley Park, Merriwa. (Transferred from Brindley Park Past. Coy.)	223	.....	
1142	Leitch Andrew and John Finley, Tunbridge, Merriwa	353	.....	
1141	McNaught Cecil, Exchange, Merriwa	402	.....	
1139	Nevell Bros. (Ira Myers and Alva Myers), Claralar, Wollar	..	.....	N
1138	Nevell Claralar, Claralar, Wollar	..	.....	
1132	Norton Sidney, Turilville, Turill. (Transferred from Louisa Capon.)	..	.....	LC
1136	O'Sullivan Daniel Francis, Oakley, Merriwa	1720	.....	
1133	Rees David Thomas, Glebe, Merriwa	777	.....	
1137	Telfer John Richard, Gum Vale, Merriwa	1971	.....	
1131	Waddell Douglas Wilberforce, Murrunjuy, Merriwa	605	.....	W
	Milparinka District.			
104	Illies, Florence Grace, Tibooburra Common, Tibooburra	..	.....	fg
105	Kuerschner Edward Herman, Peak Hill, Milparinka	298	.....	.....
	Molong District.			
3422	Barker Frederick Baldwin Hilton, Saucy Jack, Stuart Town	2568	.....	.....
3428	Coleman Hedley Lawry, Cargo	858	.....	97
3431	Dyer Michael, Riverview, Goolagong	595	.....	MD
3423	Gosper Thomas, Boatswain, Meranburn. (Transferred from G. B. Gosper.)	..	near face	.....
3424	Lloyd Geo. Wm. and Jno. Henry, Devon Farm, Bournewood, via Wellington	27	.....	JL
3434	Mackinnon Robert Bowes, Montrose, Peak Hill	545	.....	M
3429	Marks Richard A., Mark Dale, Obley	2890	.....	
3427	O'Shea Daniel Joseph and John Bede, Glenwood, Lidster. (Transferred from M. E. O'Shea.)	467	.....	OS
3430	Regan Mrs. Mary, Columbine, Cargo	718	.....	
3426	Rue Thomas Hamilton, Rue Ville, Canowindra	522	.....	TR
3425	Ryan Michael Joseph, Ryan Park, Molong	390	.....	R
3432	Thornberry George Henry, Pinehurst, Yeoval	129	.....	
3405	Veech Nicholas Joseph, Remuera, Wellington	224	.....	NV
	Moree District.			
1691	Bird A. W., Exors. estate of, Valetta, Bullarah	225	.....	H◇
1694	Black John Yamala, Glenmore, Moree	156	.....	4
1690	Boydell Oswald Francis, Marambir, Moree	770	.....	OB
1686	Branma Alfred C. and Sons, Newport and Kelso, Ashley	2558	.....	
1685	Butcher Leonard James, Budgeree, Garah	2450	.....	3D
1681	Carrigan Alexander M., Exors. late, Palerang, Boomi	680	U off face	U
1713	Carrigan William Bede, Loche Adair, Boomi	623	.....	D
1695	Chrisholm Henry William, Wilga, Boomi	327	J near face	
1697	Cooper Auburn Theo. Humpson, Coolnoo, Moree	2637	.....	
1700	Crane Allan Edward, Myall Arm, Terry Hie Hie	2564	.....	V
1688	de Longchamp Alfred James, Glen Royal, Yagobie	2742	.....	AD L
1687	Dunlop Isabella, Mrs., Needlewood, Garah	2752	.....	
1678	Edwards Edmund Harold, Menadool, Moree	...	.....	
1696	Emblen Alfred John, Oakleigh, Garah	1433	.....	E
1679	Harden Leslie Scott, Turrawah, Mungindi. (Transferred from W. S. Harden.)	2591	.....	
1701	Hunt William Thomas, Clarendon, Millie. (Transferred from P. J. Mulcahy.)	655	.....	U
1719	Hutchings Charles, Roxbrough, Caroda. (Transferred from P. A. Hayne.)	2550	.....	A
1693	Jurd Leo Edgar, Box Opening, Terry Hie Hie	3300	.....	
1714	Kemp Philip, Rosedale, Millie	753	.....	
1706	Kendall Robert Gordon, Wondah, Moree	..	front face	
1705	Ledingham John, Kincora, Ashley	2607	.....	T
1711	Ledingham Urial, Kyona, Moree. (Transferred from G. L. Lane.)	2815	.....	
1707	Lockhart Archibald Charles Norman, Bugaldi, Binniguy Railway	835	.....	·I

No. in Record.	Name and Address (including Post Town).	No. of Earmark allotted.	Brand. Fire.	Brand. Paint or Tar.
	Moree District—*continued.*			
1708	Maidens Ernest Charles, Route Paddock, Chain of Ponds, Pallamallawa	2870	.....	A I
1717	McGinnity Phœbe Matilda, Meadowbank, Millie	2565	.....	P
1680	Miller Frank, Boonaldoon, Moree	778	.....	.....
1688	Morrison Ann Jane, Mrs., Miltonville and Garah, Garah	554	.....	N
1689	Morrison Frank, Strathguyle and Coreenabri, Garah	2690	.....	M
1712	Perry Herbert William, Roseberry Park, Caroda	2426	.....	
1702	Reid Brothers, Limited, Iffley, Bulyeroi	158	.....	
1683	Rennie James, Estate of late, Willow Glen, Boomi	479	.....	R
1703	Reynolds Rose Catherine, Waverley and Allambie, Moree	780	.....	WS
1690	Scott Harold Eli, Cecil Plains, Ashley. (Transferred from R. Brown.)	545	.....	
1677	Scott William Rutherford, Gwyderfield and Kildonan, Moree	678	.....	
1692	Stirton Brothers (P. E. and A. N.), Balarang, Weemalah	452	L off face	N
1684	Tattam Chas. Henry Valentine, Slaughter Yard Paddock, Mungindi	..	.....	
1715	Toswill Harold, Edenvale, Weemalah	3079	.....	H
1704	Vitonga Dhrassa Pastoral Co., Vitonga, Moree	2764	.....	
1718	White Bros. (Max and Edward Ernest, Loch Leven, Bullarah	39	.....	
1682	Williams Frank, Kurrajong, Moree	236	.....	RV
1716	Williams John Gwydir and Alfred Arthur, Carroll, Moree	2720	.....	.....
	Moulamein District.			
502	Dowling John Edward, Lyntara, Moulamein	673	.....	.....
501	Dowling Raymond Andrew, Tetbury, Balranald	2754	.....	
503	Ellis Bros., John, Joseph, Ayton, North Tala, Balranald	1026	.....	G
499	Jackson, Trustees late D., Stainland, Moulamein bush, Moulamein	217	.....	| X |
500	Jackson, Adminis. late J. T. North Dean, Moulamein	2452	.....	J
504	Martin Samuel George, Saltbush, Moulamein	1038	.....	M
	Mudgee District.			
3313	Ashe Reginald Charles and Beveridge James Bruce, Tambo, Rylstone. (Transferred from S. Page.)	2622	.....	S P
3308	Atkinson Geoffrey Neil, Little Plain, Mudgee	..	.....	G N
3309	Atkinson Valdimar, Galambine, Mudgee	..	.....	
3196	Bagnell Henry, Balgowrie, Mudgee	2432	.....	B
3321	Barton Warren, Glenlowe, Birriwa	36	.....	
3303	Birtles Frank Lancelot, Lone Pine, Upper Meroo	2682	.....	F B
3318	Blackman Richard Henry, Coonaroo, Cooyal	..	.....	R B
3306	Blackman Thomas Robert, Fernmount, Cook's Gap	2454	.....	
3197	Box Sydney, Kelvin, Budgee	3074	.....	B X
3301	Brennan John Clive, Thandwalla, Leadville	1954	.....	

No. in Record.	Name and Address (including Post Town).	No. of Earmark allotted.	Brand. Fire.	Brand. Paint or Tar.
	Mudgee District—*continued.*			
3359	Carter Julia Bridget, Red Hill, Lue	157	.....	a
3183	Caughey Wallace Johnston, Bombira, Mudgee	..	.....	O O O
3198	Chapman Joseph, Tomboys, Sally's Flat	2458	.....	JC
3302	Clark, Exors. late D., Rawdon, Rylstone	117	.....	
3192	Coleman Frederick William, and Ramsay Frederick Stewart, Rockleigh, Ilford	579	.....	M
3328	Dickie William Burnett and Stanley George, Wongabell, Cudgegong. (Transferred from E. N. Young.)	483	.....	w
3324	Dunn Francis Hilton, Olinda Station, Olinda. (Transferred from F. J. Dunn.)	804	.....	D
3305	Ebsworth Guy Vassall, Gooree, Mudgee	2607	.....	E
3310	Farrar William and Arthur, Glen Brook, Rylstone	2580	.....	a
3194	Golden James George, Westmount, Mudgee	3070	.....	GG
3200	Goninan Bros., Arthur William Richard and Herbert, The Meeting of the Waters, Burrendong	742	.....	WG
3182	Gosper Arthur Reynolds, Ossory, Yarrabin	553	.....	
3300	Green Lindsay Stanley, Denison Farm, Craboon	766	.....	.....
3330	Gudgeon Henry Eli, Moolarben, Mudgee. (Transferred from H. Swords.)	389	.....	
3311	Harris Vincent, Ilford	913	.....	G H
3358	Horne Isabella Jane, Old Castle, Leadville	666	.....	e
3307	Isbester David, Burbank, Wollar	1385	.....	D I
3323	Jackson Walter George, Narragundi, Gulgong	4797	.....	J
3322	James Exors. estate W. H., Leaning Oak, Mudgee	515	.....	W J
3331	Keech Joseph, Owanilla, Mudgee	2657	.....	K
3326	Kent George Henry, Narrawongong, Gulgong	2451	.....	GK
3346	Keogh Thomas and Patrick, Pleasant Hill, Lue	512	.....	K
3184	King David, Spring Gully, Rylstone	274	.....	DK
3312	King John Felix, Rosedale, Clandulla	261	.....	K
3341	Large James Henry, Dexter Springs, Cook's Gap	..	.....	3
3333	Lawson Alfred James, Pine Hill, Yarrabin	52	.....	J L
3334	Lawson John William, Tilbulah, Yarrabin	638	.....	L
3315	Lawson William, Loch Lomond, Yarrabin	2543	.....	C L
3329	Lonergan John Edward, Kaludabah, Mudgee	569	.....	C
3325	Lonergan Jane Ann, Moss Vale, Hargraves	828	.....	L t
3317	Lowe Reginald Wilson, Bowness, Mudgee. (Transferred from G. V. Ebsworth.)	607	.....	HL
3185	Loy William John, The Retreat, Wollar	..	.....	W J H
3314	Macfarlane James Brydone, Eurella, Glen Alice	2999	.....	MF
3180	McKenzie Alfred Sheath, Mittagong, Grattai	3025	.....	Z
3199	McQuggin Stanley James, Craignore, Rylstone	492	.....	S O
3352	Mealy Annie, Hayes' Gap, Mudgee	56	+ near face.	X
3338	Menchin William Henry, Ulanroad, Gulgong	..	.....	ME
3344	Nippereas George Leslie, Hilltop, Lue	..	.....	N I
3195	Norris Sophia, Springfield, Mudgee	420	.....	: N

Mudgee District—*continued.*

No. in Record.	Name and Address (including Post Town).	No. of Earmark allotted.	Brand. Fire.	Brand. Paint or Tar.
3346	Paine Elizabeth, Willow Park, Ulan	2903	.....	d
3188	Pye Charles Herbert James, Springdale, Budgee	..	.....	I / P
3337	Rayner Charles, Springvale, Mudgee	1153	.....	CR / ••
3179	Rayner Irving Audry, Gairloch, Mudgee	2902	.....	16
3190	Riley Jane Matilda, Caledonia, Gulgong	..	.....	R / F
3181	Roth Bros. (Adam Herbert, Frederick Adam, Wilfred, R. K., William Henry), Fairview, Mudgee	2029	.....	F
3340	Roth Cecil Albert, Mt. Pleasant, Mudgee	333	.....	CR
3345	Rouland Norman, Stony Crossing, Crudine	2983	.....	R4
3351	Rouse Janet, Wattles, Rylstone	..	.....	Y
3304	Seaman Charles Edward, The Marble's, Sally's Flat	736	.....	ED
3342	Seaman Edward Charles, Boiga, Hargraves	2424	.....	H
3193	Seaman Stanley Charles, Fairview, Mudgee	2671	.....	SS
3347	Sharp Thomas, Eton Vale, Sally's Flat	326	.....	CS
3332	Sheehan Augustus William, Botobolar, Botobolar	..	.....	4A
3335	Sheehan Patrick Stephen, Botobolar, Botobolar	289	.....	.....
3336	Sibley Walter John, Ringwood, Hargraves	357	.....	CY
3357	Slattery Mary, Glen Maye, Sally's Flat	446	.....	TW
3354	Snelson Henry Edward, Thornbury, Gulgong	3667	.....	5 / HS
3353	Somerfield William, Broadfield, Gulgong	329	.....	SF
3349	Stacy Arthur Beauchamp, Birriwa, Birriwa	2626	.....	S
3320	Sutter Richard Bowling, Buckley's View, Sofala. (Transferred from A. Bourke.)	198	.....	AB
3327	Taylor Thomas James, Grimshaw's Estate, Gulgong	2916	.....	TA
3350	Tweedie Walter Ernest, Pinnacle Swamp, Rylstone	2901	.....	W
3186, 3355	Wade William Carter, Fairview, Birriwa	239	.....	e
3356	Wark, Samuel, Mamewood, Gulgong	3015	.....	SW
3348	Weis William, Avon View, Uarbry	647	.....	AW
3319	Werner Walter Hadden, Meroo Downs, Mudgee	659	.....	— / ◇
3187, 3316	Whitty Michael George and Ivie Campbell, Melrose, Leadville. (Earmark transferred from Barton Bros.)	194	.....	W7
3339	Williams Joseph, Oakwood, Home Rule	57	.....	♣

Narandera District.

No. in Record.	Name and Address (including Post Town).	No. of Earmark allotted.	Brand. Fire.	Brand. Paint or Tar.
1821	Barry Thomas, Benenbah, Ardlethan	140	.....	◊
1832, 1831	Bennett Ernest James, Chiswick Park, Barellan. (Earmark transferred from H. G. Byford.)	237	.....	6
1818	Bornholt Donald, Everleigh, Narandera	183	.....	⊔
1816	Bowden Arnold Henry, Hill View, Kamarah	89	.....	BN
1819	Butler Frank Henry, Farm 1645, Yenda	20	.....	HB
1837	Caldwell Francis Henry, Sherwood Park, Ardlethan	1019	.....	◊
1828	Clark Alfred Edward, Clarkgrove, Erigolia	79	.....	♣
1820	Diggelman Eugene William, Hillside, Ardlethan	796	.....	D

Narandera District—*continued.*

No. in Record.	Name and Address (including Post Town).	No. of Earmark allotted.	Brand. Fire.	Brand. Paint or Tar.
1836	Donaldson Andrew Murdoch, Rosedale, Narandera	757	.....	ND
1835	James Thomas Davey, Toora, Barellan	788	.....	D
1830, 1834	Jolly Henry, Rotherwood, Barellan. (Earmark transferred from E. A. Martin.)	2809	.....	WJ
1841	Macpherson Mary Isabel, Banandra Homestead, Narandera	2674	.....	M / —
1833	Matthews John Patrick Sydney, Scrubby, Narandera	220	.....	CE
1829	Naismith Henry Robert, Jesmond Dene, Boree Creek (Transferred from Naismith Bros.)	2411	.....	n
1824	Nielsen George Marinus, Farm 42, Lecton	766	.....	GN
1817	Reseigh Lindsay Arthur, Bohemia, Corobimilla	598	.....	R7
1823	Robertson Andrew Alexander, Udale, Barellan	..	.....	— / AR
1827	Semmler John Benjamin, Euranga, Moombooldool	210	.....	S
1822	Tomlinson Charles Henry, Dove Dale, Kamarah	1615	.....	OT
1825	Trembath Wm. James, Glenara, Barellan	1841	.....	T
1830	Turner Herbert, Pine Lodge, Barellan	715	.....	VT / HT
1826	Wotton Edward Gilbert, Ricka Vera, Ardlethan	23	.....	.....

Narrabri District.

No. in Record.	Name and Address (including Post Town).	No. of Earmark allotted.	Brand. Fire.	Brand. Paint or Tar.
1912	Baldwin Harry Chas., Newlands, Edgeroi	187	.....	H
1922	Bradshaw Arthur Edward, Glenelg, Maules Creek, Boggabri	729	.....	K
1917	Cameron Thos. Robt., Abergeldie, Millie	7	.....	◇
1916	Foran Thos. Patk., Te Whare, Gurley	450	.....	△
1918	Gibson Jas. Miller, Lowlands, Millie	8	.....	3
1901	Gray Geo. Fredk., Benambra, Wee Waa. (Transferred from E. W. Jeffery.)	50	.....	W
1913	Gray John Wm., Glencoe, Wee Waa. (Transferred from Geo. F. Gray.)	420	.....	H
1904	Hogan Sidney Burnett, Handhome, Wee Waa	2466	.....	+
1902	Hougnet John, junior, Nuable Creek, Narrabri West	2627	.....	3
1905	Hudson Herbert Alex., Yarranbee, Baan Baa	2565	.....	O
1906	Hutchen Thos. Jas., Spring Creek, Narrabri	979	.....	TH
1908	Ison Jane, Daisyview, Wee Waa	..	.....	d△
1903	Kemp Henry John, Oakleigh, Millie	56	.....	K
1919	Mann Sidney H., Springville, Narrabri	2850	.....	W
1914	Mason, Fredk. Wm., Lyralin, Narrabri West	2716	.....	C
1920	McGee Thos. Fredk., Kanowna, Maules Creek, Boggabri	2753	.....	R
1910	Meppem Geo. Henry, Haystack, Bellata	2628	.....	Y
1911	Moloney Daniel and James, Glen Eden, Gurley	2758	.....	AD
1904	Nott Alexr. Harold, Lone Pine, Narrabri	2757	.....	N
1900	Pittman James, Neuigdacht, Narrabri West	676	.....	∽
1907	Potts Joseph, Lila Springs, Yarrie Lake, Wee Waa	2711	.....	P
1899	Richards Colin, Myall Vale, Wee Waa	2636	.....	— / △
1915	Shelton Jas. Ernest, Moorabbin, Narrabri West	388	.....	Φ

No. in Record.	Name and Address (including Post Town).	No. of Ear-mark allotted.	Brand. Fire.	Brand. Paint or Tar.
	Narrabri District—*continued.*			
1921	Smith John Joseph, Akaroa, Wee Waa	157	.....	H
1898	Taylor Harold Elwyn, Rosehill, Wee Waa	2500	.....	T
1897	Thomas Hannah, Milford, Narrabri	2538	.....	G T
	Pilliga District.			
1326	Berry Charles and Turner Robert, Nowley, Burren Junction	732	.....	△
1331	Bullen Robert Henry, Dunmore, Come By Chance	2508	.....	W
1327	Radford Darrel Patrick, Woodvale, Merah North	..	.....	CR
1330	Small Peter, Sarsfield, Burren Junction	2402	.....	⊟
1320	Smith John Stanley and Wright George Plant, Koroa, Baradine	745	.....	.....
1328	Underwood Tom, Talwa, Bugilbone Siding	1732	.....	O
	Singleton District.			
681	Alexander Charles Boyd, Maryvale and Kilburnie, Jerry's Plains	712	.....	Ⓤ
	Tamworth District.			
5809	Bull Walter Reginald, Model Farm, Dungowan	943	.....	♡
5819	Burke John Joseph and Page Walter Albert, Bonnie Doon, and Golf Links, Tamworth	2571	.....	N
5818	Campion Jas., Pine Cliff, Curlewis	...	4 front face	.....
5822	Capel Leslie, Spring Plain, Gunnedah	567	.....	L
5812	Crisp Leo Rudolph George, Franklynne, Gunnedah	2143	.....	Ⓐ
5784	Darling Frederick Augustus, Stirling, Tamworth	160	■ front face	TD
5816	Davis Edward, Glenrock Goonoo Goonoo road, Tamworth	1677	.....	D
5826 } 5827 }	Donaldson Alexander Kenneth, Bunker's Hill, Gunnedah. (Tar brand transferred from W. J. Donaldson.)	2797	.....	*d*
5797	Dowe Charles Baldwin, Milliwindi, Manilla	111	.....	
5787	Fogarty James, Lone Pine, Nundle	..	.....	J T
5815	Hamilton Henry Alexander, Rosevale, Werris Creek	2987	.....	H—
5813	Howarth Eli, Vieudeville, Warral, Tamworth	..	.....	H2
5810	Jones Alfred William, Wahroonga, Gunnedah	750	.....	⊟
5811	King Edith Priscilla, Tower Hill, Woods Reef	..	.....	J
5794	Maccoll Paul, Stanford Park, Currabubula	494	.....	U
5824	Marshall Thomas Melita, Goonoo Goonoo	13419	.....	TM 9
5801	Mater John Henry, Tara, Gunnedah	2825	.....	.....
5803	Middleton Nugent Andrew, Millbank, Werris Creek	2688	.....	NA
5820	Morgan John, Glenora, Loomberah Tamworth	507	.....	M
5807	Morris Charles Towers and Veness Archie Wm., Lyngal, Somerton	2807	.....	3 W
5825	Reed Roy Gladstone, Black Springs, Barraba. (Transferred from D. Orchard.)	2011	.....	D3
	Tamworth District—*continued.*			
5814	Robertson James Wm. Dundas, South Wandobah, Spring Ridge	18208	.....	.....
5799	Robson Frederick Henry, Heather Brae, Wallamore, Tamworth	...	.....	Fh
5828	Ryan Wm. Henry, Beaufort, Currabubula	18701	.....	WR
5796	Snape Leslie Nathaniel, Glen Haven, Quirindi	...	.....	C
5800	Sneesby Lachlan Harvey, Pinelee, Manilla	872	.....	LO
5817	Studd Frederick Henry, Wandilla, Boggabri	2968	.....	S
5157	Thomas Charles Edwin, Kingsmill, Quirindi	143	.....	—K—
5798	Thorpe Albert William, Spring Valley, Goonoo Goonoo road, Tamworth	279	.....	TO
5804	Warner Leslie Oliver, Lynington, Boggabri	..	.....	M
5806	Wharton George Horace, Dungowan Station, Dungowan. (Transferred from W. D. Raffan.)	470	L off face	(
5823	Whitten Rowland Richard, Woodlea, Goonoo Goonoo, Gowrie	10261	.....	R
5808	Wood James Charles Wm., Greenwood, Curlewis. (Transferred from Mrs. C. Wood.)	18589	.....	W
	Tenterfield District.			
2529	Baker Albert Edw., Nottingham Park, Ashford, via Inverell. (Transferred from C. G. Wilkins, senr.)	2682	.....	O
2545	Bates, Exors. late Henry, (Arthur Weir Bates and Sydney Alex. Bates), Woodlands, Tenterfield	658	.....	H
2541	Bezzant Egbert Chas., Brushgrove, Deepwater	2464	.....	O
2544	Davidson Wm. Henry, Kyber, Deepwater	2531	.....	.....
2536	Glasser Harold Malcolm and Chas. Wm., Wahronga, Ashford	698	.....	4
2534	McCowen Harold Edw., Brushgrove, Silent Grove, via Tenterfield	2590	.....	4/
2532	McGillivray Alexander, The Britton, Emmaville	2425	.....	.....
2538	Montgomery William J., Clearbourn, Emmaville	699	.....	WJ
2543	Pitkin Chas. Roy, Alton Farm, Tenterfield	3086	.....	
2535	Purvis Frederick Andrew, St. Elmo, Tenterfield	2603	.....	F/F
3631	Reid James, Glenreagh, Emmaville	2467	.....	X
2542	Sampson Eliza Jane, Clearbourne, Emmaville	1384	.....	2S
2537	Say Thos. Allen, Delriane, Emmaville	2508	.....	tS
2540	Telfer Henry Ernest, Ebert's Estate, Tenterfield	2772	.....	.....
2539	Whalan Thomas, Leefield, Tenterfield	2765	.....	H
2533	Woodworth Bros. (James Benjamin, George Rowland), Clifton Vale, Deepwater	623	.....	— 2
	The Upper Hunter District.			
1313	Batterham Isaac Henry, Everleigh, Timor	95	.....	}
1316	Boyce Mrs. Nora, Middlebrook, Scone	184	.....	—S
1314	Clydesdale James Maclaurin, Springvale, Rouchel Brook	459	.....	O
1315	Hunt Mrs. Maria, Sandy Creek, Murrurundi	2146	.....	2T

The Upper Hunter District—*continued.*

No. in Record.	Name and Address (including Post Town).	No. of Earmark allotted.	Brand. Fire.	Brand. Paint or Tar.
1817	McCallum Archibald Donald and James Douglas, Branch Creek, Gowrie and Dobroyde, Moonan Flat	862	∠ off face	y
1811	Moses Rupert Will., Poltrel, Ellerston	1732	.....	.....
1318	Quinn Dennis, Limberlost, Moonan Flat	1490	.....	.....

Urana District.

No. in Record.	Name and Address (including Post Town).	No. of Earmark allotted.	Brand. Fire.	Brand. Paint or Tar.
930	Bell Lewis, Murrnong, Albury	3090	.....	(I)
988	Birkin Sydney Osmond, Sherwood, Boree Creek	274A	.....	OS
939	Brown Duncan Cliff Forbes, and Agnes Christina, Brookong South, Lockhart	513A	.....	HB —
931	Clarke John Alexander and William McMillan, Warrangong, Pleasant Hills	233	.....	8
933	Connor William Edward Ernest, Crossingford, Bidgeemia	717	.....	C C
934	Harris John Hamlyn, Las-Rosas, Urana	643	.....	JH
939	Hoffman Carl Bernard, Drysdale, Lockhart	54	.....	HB
941	Hore Leslie Drummond, Wembley, Rand, via Albury	818	.....	.....
966	McCulloch Charles Herbert, Long Plane, Urana	444	.....	(
935	Tomlinson Henry John, Vimy Ridge, Lockhart	314	.....	HT
937	Townsend Alfred Richard, Ramleh, Rand	350	.....	AT
940	Urangeline Company (The), Glenara, Yerong Creek	510	.....	J

Wagga Wagga District.

No. in Record.	Name and Address (including Post Town).	No. of Earmark allotted.	Brand. Fire.	Brand. Paint or Tar.
4936	Allen George Edward, Friedaville, Coolamon	2881	.....	e
4927	Apps Seymour, Drummond's Farm, Temora	2698	.....	A
4930	Attwood Bros. (Frederick Atkins, Robert Alexander, Tylden Park, Coolamon	685	.....	AB
4923	Burt Alfred Thomas, Long Gully, Tarcutta	3063	.....	B+
4926	Bussenchutt Tennyson Heinrich, Ellerslie, Illabo	2586	.....	B I
4956	Casley John James, North Berry Jerry, Coolamon. (Transferred from Casley Bros.)	18889	.....	— Z
4954	Cheney Robert, Caraboo, Wagga Wagga	2765	— front ◇ face	✝ ◇
4915	Clarke Mrs. Jane, Broken Dam, Ariah Park	714	.....	J O
4948	Dean Thomas, Allandale Park, Beckom	513A	.....	D)
4938	Dew Francis Leslie, Rock View, Mangoplah	167	.....	D—
4940	Diebert Frederick Carl, Bonnie Vale, Kyeamba	2442	.....	AD
4921	Drew Martin Arthur, Glenbrook, Temora	829	.....	— D
4953	Ferguson Donald Bain, Rockleigh, Temora	779	.....	(F)
4917	Firman Frank Maslin, Hopelyn, Ariah Park	3016	.....	6K
4923	Garvin Stephen Robert, junr., Hazlewood, Ariah Park	421	.....	G —
4937	Gentle Francis Delisle and Margaret, Dinga Dingi, Stockinbingal	764	.....	(G
4945	Gill Harold Percy, Marrah, Junee Reefs	312	.....	— KG
4941	Grady Arthur, Junee-road, Temora	..	.....	AD ⊢
4931	Grant Francis George Henry, Deloraine, Borambola	2452	.....	.....

Wagga Wagga District—*continued.*

No. in Record.	Name and Address (including Post Town).	No. of Earmark allotted.	Brand. Fire.	Brand. Paint or Tar.
4932	Hamilton Samuel George, Mountfield, Marrar	2608	.....	H A
4934	Headley Edgar Awdry, Egremont, Shepherd's Siding	767	.....	H
4946	Humphrys Maurice William Olive, Happy Valley, Old Junee	2650	.....	↑
4919	Jennings Charles Emslie, Brucedale, Wagga Wagga. (Transferred from S. Jennings.)	..	.....	J —
4942	Jones David, Corona, Tarcutta	755	.....	DJ
4952	Kirby Frances Mary, Mary, Jane, and Annie, Book Book, Ladysmith. (Transferred from F. M. and M. Kirby.)	161	.....	K
4949	McCrea David, Kinnilla, Marrar	2550	.....	.....
4928	McCrone Robert and Maxwell, Bungambil, Mirrool	732	.....	△3
4925	McKinnon Walter Harold, Donald Angus, Fairview, Junee	369	.....	A
4939	Oakman Sidney Leonard George, Rockview, Kyeamba	4187	.....	L
4950	Player Barnett, Player Yards, Temora	..	.....	P
4918	Pumpa Karl Theodore, Tooyal Farm, Tooyal North	2490	.....	V
4947	Pursehouse Harold, Pine View, Mirrool	2552	.....	B)
4920	Rapley John James, Wallundry, Narraburra	697	.....	.....
4912	Ratley Albert Johannes, Pine Lodge, Barmedman	13686	.....	AJR
4914	Ryanhart John and Fredk. John, Lilydale, Gidginbung	783	.....	R)
4951	Scott James Andrew, Byrnes Farm, Coolamon	2968	.....	a
4911	Seaman Walter Edmund, Valley View, Tarcutta	13648	.....	(S)
4916	Shuter Chas. Dudley Clemont, Kanangra, Yerong Creek	2718	.....	.....
4913	Steer Hedley, Inverness, Barmedman	149	.....	I
4924	Taylor Thomas Lash, Woodside, Illabo	7664	.....	—
4935	Vearing John Leslie, Golden Hills, Mirrooi	3001	.....	JV
4910	Vickery Redvers Edwin Martin and Morgan Harold Allan, Spring Gully, Wagga Wagga. (Transferred from Estate late J. Lockett.)	402	.....	ϟ
4922	Vogele Lawrence Lyle, Melrose, Temora. (Transferred from C. Vogele.)	..	.....	V ~
4943	Warren Albert Richard, Richard Henry, Milton Park, The Rock. (Transferred from S. J. Stanford.)	795	.....	⁝
4955	Wendt Jno. Henry Benjamin, Kurrawyba, Gidginbung	801	.....	JW
4929	Younger Alexr. Mackie, Cowabbie Station, Coolamon. (Transferred from Dr. G. Armstrong.)	553	.....	D

Walgett District.

No. in Record.	Name and Address (including Post Town).	No. of Earmark allotted.	Brand. Fire.	Brand. Paint or Tar.
615	Colless Cecil Henry, Huon, Come-by-Chance	1615	.....	H
617	Evans (Mrs.) Susan, Evandale, Come-by-Chance. (Transferred from Mrs. L. Evans.)	17	.....	8
619	Fisher James Hamilton, Mourabie, Walgett. (Transferred from Wm. Moore.)	675	.....	⦶

No. of Ear-mark allotted.	Name and Address (including Post Town).	No. in Record.	Brand. Fire.	Brand. Paint or Tar.
	Walgett District—*continued.*			
618	Hall Eric Donald, Wongamine, Girilambone	609	.....	.....
614	O'Connell Daniel Joseph Francis, The Wilgas, Collarenebri	3012	.....	.....
620	Platt and Morrow (Ernest Hampden Platt, John Elbro Morrow), Myralga, Avondale	492	.....	⬭
616	Sinclair Robert and John Malcolm, Minargo, Collarenebri. (Transferred from H. R. Meynink.)	36	.....	Ⓦ
	Walgett North District.			
174	Borthistle Robert Hampden, Alpha, Collarenebri	2550	.....	.....
176	Foley Harold Roy Hilton, Bomalli, Cumborah	797	.....	{C
175	Sherriff and Moore (George Towry Sherriff, James Ronald Moore), Long Swamp, Collarenebri. (Transferred from J. D. Daly.)	732	4 off face	4
175	Sinclair Bros. (Colin Archibald, Duncan Malcolm, John Anderson, Archibald Campbell, Dunumbral, Moongulla	607	X off face	X
	Wanaaring District.			
66	Clune Austin Fredk., and McDonald James, Talyeale, Hungerford. (Transferred from A. F. Clune.)	8	.....	U
67	Dann Robert and Simmons Michael, Owen Downs, Wanaaring	453	.....	♧
68	Major Albert Ernest, Uinetta, Wanaaring	730	.....	M
	Warialda District.			
2995	Allen Roy Melbourne, Erina, Ashley	66	.....	A⊖
2996	Atkin Sarah Ann (Mrs.), Cleveland, North Star, via Warialda	172	.....	⅋
3000	Benson Charles Roy, Buir, Copeton	117	.....	·CB·
2993	Brown Frank Dixon, Wonga Wonga, Warialda	560	.....	B
3004	Currell George, Lily View, Bingara	760	.....	∧
2999	Goldman William, Rocky Glen, Gulf Creek, via Barraba	755	.....	DL
3008	Hunt Clarence William, Erina, Warialda	489	.....	{△
2998	Hunt Leslie Edwin and Charles Reginald, Pine Hills, Warialda. (Transferred from George Hunt.)	2707	.....	⊟
3000	Jardine Charles Tennant, Nymboida, Boggabilla	12	.....	CJ
3006	Lindsay Norman Arthur, Spring Valley, Warialda	2476	.....	{▷
2992	Marshall The Exors. late F. R., Tralee, Moree	1141	.....	⅄M
3005	Myring William Earp, Nungaroi, Pallamallawa	43	.....	M
2997	Parry Thomas, Clairmont, Copeton. (Transferred from T. J. O'Brien.)	400	.....	{7
3003	Penrose William Richard, Rosehill, Pallamallawa	1959	.....	.....
3001	Perrett Henry, Belmore, Warialda	780	.....	⚓
3002	Tosswill Arthur Edwin, Billabong, Boggabilla	504	.....	{⊕
2991	Wells George, Hillside, Warialda Railway	763	.....	{T
2994	Wilkinson The Executors late J. A., The Hill, Warialda Railway	2606	.....	{ᗺ
3007	Zlotkowski Stanislas, Bardin, Warialda	2702	.....	Z⊖
	Wentworth District.			
306	Garraway William Charles, Mininbah, Pooncaira	754	.....	++
307	Woodroffe Edward John Ernest, Bulgamarra, Pooncaira	3037	.....	♀
	Wilcannia District.			
175	Creswell Charles John, Analara, Wilcannia	11	.....	.....
	Yass District.			
3490	Blundell Jacob, Willow Farm, Hall	3068	.....	{LA P
3570	Bush, Estate of Chas. Rich. Peter, Exors. D. S. and A. J. Bush, Washing Pen Farm, Dalton	424	.....	{U
588	Butt George, East Side, Yass	800	.....	.....
3492	Carroll Peter, Miltown, Gundaroo	626	.....	MXC
3493	Cartwright Jno. Richard, Harcourt, Sutton	..	.....	t
3559	Chisholm A. B., Exors. late, Lerida, Collector	818	.....	⊥
3574	Cooper Joseph, Oakleigh, Sutton	205	.....	{CR
3584	Daley Thos. Edward, Daley's Farm, Bowning	..	.....	TD
3589	Davis Wm. James, Colliers, Yass	757	.....	{Y
3583	Gordon Jas. Henry Forbes, Burnville, Dalton	31	.....	⌒
3573	Lawrence Chas. Wm., Fairfield, Yass	684	.....	∞
3586	Lawton Geo. Wishart, Monrose, Lade Vale, Gunning	2426	.....	.....
3494	Lees Jacob, Springdale, Gundaroo	415	.....	⅄
3495	McAuliffe Thomas, Tullapark, Murrumbateman	..	.....	A
3585	Morgan Albert Clyde, Fern View, Gunning. (Transferred from J. W. and A. C. Morgan.)	256	.....	{O
3496	Mundy Frederick, Evadale, Hall	513	F near face.	FE
3580	O'Brien Dennis, Curran's Creek, Crookwell	..	.....	⊣D
3581	O'Brien John Joseph, Boobalaga, Crookwell	..	.....	JJ
3587	O'Connor Wm., Westwood, Hughstonia	..	.....	♀L
3578	Price Mathew Caldwell, Bannister, Goulburn	..	.....	SHq
3591	Reeves George Henry Edward, Esmandine, Wheeo	3017	.....	△
3499	Reid Hugh, Perrin's Hill, Tallagandra	736	.....	H
3590	Reid Joseph, Spring Flat, Tallagandra	2710	.....	R↵
3498	Rochford Alex., Forest View, Hall	273	.....	Rq
3497	Rule Wm., Abbington, Hall	2575	.....	3
3504	Southwell Henry Samson, Beddulluck, Hall	..	.....	HS
3503	Southwell Richard, Brooklands, Hall	248	.....	{(a
3502	Southwell Thomas, Wattle Vale, Hall	418	.....	{(N
3505	Thoms Walter, Weora, Gundaroo	3077	.....	2
3577	Thorn Wm. Ernest, Grabben Gullen	2502	.....	T
3576	Toohey Mary Ellen (Mrs.), River Lawn, Dalton	197	.....	{S L
3590	Tully Roy John, Byalla, Gunning. (Transferred from J. Tully.)	657	.....	⊔
3582	Walmsley Constance (Miss), Glenrock and Weemala, Murrumbateman	513	.....	.....

No. in Record.	Name and Address (including Post Town).	No. of Ear-mark allotted.	Brand. Fire.	Brand. Paint or Tar.
	Yass District—*continued.*			
3575	Walmsley Geo. Patrick, Balbriggan, Gundaroo	687	.....	W
3592	Walsh Edward, Gilray, Hughstonia	..	.....	W•
	Young District.			
6307	Aston Jesse, Craiglee, Bribbaree	288	.....	A C
6304	Caldwell Steel, Eurabba, Young. (Transferred from A. B. Triggs.)	122	.....	
6299 } 6305 }	Campbell Wm. Agglious, Quandong Valley, Wattamondarra. (Transferred from R. Campbell.)	16134	.....	X
6303	Conlon Paul Vesian, Mount Prudhoe, Morongla Creek, Cowra	90	.....	TC
6301	Davidson Harold, Maleeja, Stockinbingal	10	.....	A I
6295	Evans Arthur Phillipi, Kamilaroi, Wallendbeen	2857	.....	V
6319	Green Walter, Mabereen, Temora-road, Young. (Transferred from C. G. Gray.)	12293	.....	
6293	Hurle James William, Lone Pine, Grogan	739	.....	H
6195	Lamb Herbert Gordon and Phillips L. D., Exors. late, Oakvale, Young	2591	.....	
6314	Leahy James Jeremiah, Spring Creek, Dudauman	2075	.....	LH
6313	Leahy James Jeremiah, Springvale, Dudauman	2075	.....	.....
	Young District—*continued.*			
6302	Lemon Spencer Ernest, Fairview, Redbridge	2504	.....	T
6287	Lenane Wm. Francis, The Gunyah, Cootamundra	13468	.....	
6312	Lenny Edward Mark, Silverdale, Rugby	2424	.....	IY
6306	Milburn Robert, Quamby, Young	2542	.....	M
6320	Morcom Allan, Paradise, Bland	..	.....	+
6310	Morgan Sylvia Kathleen, **Spring Valley, Marengo**	3084	.....	
6311	Norrie James, Altonburn, Morongla	2534	.....	f N
6300	O'Connor James, Milton, Marengo	1730	.....	J
6296	O'Keefe William, Meadowvale, Barmedman	448	.....	W
6298	Parker Thomas, Bonnie Doon, Barmedman	13650	.....	-K
6297	Preston Sydney Thomas, Everton Grange, Boorowa	13464	.....	H
6309	Price Sydney Ralph, Glenwood, Young	348	.....	.....
6294	Sleeman Samuel, Exors. late, **Riverview, Binalong**	1723	.....	S
6317	Taunton Arthur Charles, Ashville, Thuddungra	..	.....	T
6289	White Robert Henry, Stonebrook, Cowra	753	.....	H W
6308	Williams Alton Bently, Tarlo, Marengo	..	.....	A
6291	Williams Vincent Geo., Vinsar, Marengo	406	.....	M
6271	Writer Annie Teresa, Plain View, Frogmore	411	.....	

PROCLAMATION—FORESTRY ACT, 1916.

(L.S.)

D. R. S. DE CHAIR,
Governor.

I, Sir DUDLEY RAWSON STRATFORD DE CHAIR, the Governor of the State of New South Wales and its Dependencies, in the Commonwealth of Australia, in pursuance of the provisions of the Forestry Act, 1916, and with the advice of the Executive Council, do, by this my Proclamation, declare that the lands described in the Schedule hereto are dedicated as State forests.

SCHEDULE.

CENTRAL DIVISION.

LAND DISTRICT OF NARRANDERA, MURRUMBIDGEE SHIRE, FORESTRY DISTRICT OF WAGGA WAGGA.

Yarrada State Forest No. 668 (No. 1 Extension).

All that area or tract of country comprising part of the parish of Eunanbrennan, county of Boyd, in the State of New South Wales, embracing an area of 122 acres more or less, being the whole of measured portions 120 and 121 and the included road, and shown on plans catalogued B. 412 and 413-1908 in the Department of Lands.

NOTE.—The above is proclaimed in lieu of reserve 24,762 from sale for preservation and growth of timber, notified 5th September, 1896, the whole of which is hereby revoked.

[F. 1925-2,709]

THE SCHEDULE.

CENTRAL DIVISION.

LAND DISTRICT OF DENILIQUIN, MURRAY SHIRE, FORESTRY DISTRICT OF DENILIQUIN.

Werai State Forest No. 384 (No. 1 Extension).

All that area or tract of country comprising parts of the parish of Colimo, county of Townsend, in the State of New South Wales, embracing an area of 150 acres more or less, being the Crown Lands within the three areas bounded by Colligen Creek and portion 85, parish Colimo, and held as Special Lease 22-9 by Alexander Howitt.

[F. 1925-2,617]

Signed and sealed at Sydney, this sixth day of August, 1925.

By His Excellency's Command,

P. F. LOUGHLIN.

[7388] GOD SAVE THE KING!

NET-FISHING (PORT HACKING) ACT, 1901.

PROCLAMATION.

(L.S.)

D. R. S. DE CHAIR,
Governor.

THE waters of Port Hacking eastward of a line drawn from Gunnamatta or Hungry Point to Pulpit Rock on Cabbage Tree Point, exclusive of the waters embraced in Jibbon Beach hauls, shall be open to the use of fishing-nets for a period of one year as from the 1st July, 1925, inclusive, upon condition that the fishermen shall keep clear of and not land their nets on any of the frontages of National Park.

Signed and sealed at Sydney, this twelfth day of August, in the year 1925.

By His Excellency's Command,

C. C. LAZZARINI.

[599] GOD SAVE THE KING!

[844] Department of Agriculture, Stock and Brands Branch,
Sydney, 14th August, 1925.

REGISTRATION OF STOCK BRANDS ACT 1921

NOTICE is hereby given in terms of the provisions of Section 8 of the above Act that the brands set opposite to the names and addresses of the persons mentioned have been duly registered by me for the month ended 30th June, 1925.

SYDNEY SMITH, Jr.,
Registrar of Brands.

Portion II.

Brand.	Name and Address.	No.
	Letters Only.	
A	Freeman Alfred, Station-street, Mortdale	57349
A S	Sulman Arthur, Eloura, Manilla	57178
BD...	O'Brien Michael James, Pallal Station, Caroda	57238
BS...	Spencer Burt Gordon, Gundamulda, Barraba	57239
CF...	Fletcher Charles Daley, Gular	57060
CR...	Rach Clarence Edward, Killarney, Queensland	57287
C S	Somerville Charles Edward Howard, Loch Loman, Orange	57223
D T	Latimore Cecil Robert, Burrell Creek, Wingham	57213
M...	O'Meara Daniel Joseph, Binna Burra, Richmond River	57252
D P	Price (David Patrick and Henry Stanley), Hillview, Gurrundah	57167
DV...	McVicar Thomas David, Kelimside, Cowra-road, Grenfell	57348
EI...	Ingram Arthur, Kirkiwong, Delegate	57353
ELI...	Greenwood Harold Dean, Bolivia Station, Tenterfield. (Transferred from Bolivia Pastoral Co., Ltd.)	56969
FC...	Cambourn Frances, Cullen Bullen	57312
FE V	Vicars Francis Ernest, Vellacott Park, Hartley Vale	57370
FL...	Farrell Horace Rollands Brudell, Tinagog, Moparrabah	57158
FLS .	Foulis Washington Irving, Torrowangee	57234
FMF...	Firnbach (Margaret and John), Richmond Swamp, Wylie Creek	57229
FS J	Sansom Frank, Kilcoy, Tomago	57412
FY..	Flatley Martin, Bungawalbin	57402
G...	Grant Arthur, Valla, Nambucca Heads	57249
G D	Dowe George Sydney, Tenterfield	56900
Gf..	Brooks Jno. Wm., Low Farm, Robert-street, Wallsend	57304
GnS...	McGuinness Henry Charles, Canbelego	57382
GJ...	Targ George, Bradley's Creek, Coolongolook	57281
H P	Hutchison (Alick and Hugh), Pandora, Stonehenge	57211
HA...	Atkins Hector Arthur, Taree	57071
HFM...	Martin Hector Frank, Cabramatta	57360
H D	Radnedge Phillip James, Molong. (Transferred from Catherine Amanda Radnedge)	57248
HZ..	Hose Henry Thomas, Sunny Corner, Bogan Gate	57263
f C	Conlon Joseph, 117 Jamieson-street, South Broken Hill	57241
JCL .	Latimore James Charles, Oakey Ridge, Coolongolook	57411
JG .	Gooch Jessie, Wootton, via Bellahdelah	57147
L H	Laing Victor Aubrey, Lithgow	57391
L HO	Harris Wm. John Lawrence, Morongla Creek	57276
LJ...	Jeffery John James, Surban, Stuart Town	57164
LM...	Milligan James, Otford	57205
f S	Simpson John David, St. Elmo, Termeil	57295
L D	Hawthorne Cecil Alexander Greenlees, South Grafton. (Transferred from W. J. Hawthorne)	57183
KD..	Gilpin Kenneth, Murroobah, Holbrook	57321
LA...	Andrews Lyall, Upper Mangrove Creek, Gosford	57272
LU..	Manton John, Belah Park and Riverview, Carinda	57224
P C	McPhee Thomas, Coldstream, Brushgrove	57400
dd...	Purcell Peter, Mungie Creek, Willawarrin	57327
RC...	Chapman Richard Bowe, Benbowin, Avenal, via Cudal	57110
RD n	Denman George, Hill End	57363
R H	Kelly Roland James, Rockie Vale, Tenterfield	57280
R S	Slade Rose Annie, Austral-street, Long Bay	57356
R L	Turner William David, Tillimby, Paterson	57230
EA...	Russell Helen Jean, Newgrove, Grenfell	57250
RVH..	Hardy Amy Gladys, Dalmorton	57257
RW N	Ney Robert, Drilldery, Warren	57314
H Y	Maroney John Leslie, Lower Colegong, Young	57329
S C	Crowe Stanley Hamilton, Road View, Adaminaby	57175
S E	Smith Edward Henry Oxnard, junior, El Rancho, Brookvale	57184

Brand.	Name and Address.	No.
SEW	Warran Samuel Edric, Currajong and Nelungaloo, Parkes	57379
LF	Franks Thomas Edward, Bethany, Inverell	57162
TFA	Arthur Thomas Fulton, College Creek, Tarcutta	57390
HY	Honnery William Thomas John, Cumble, Gravesend	57201
T RR	Kitcher Raymond, Lymington, Glen Morrison	57405
T	Lawrence Thomas William, Elouera, Loomberah-road, Tamworth	57342
T YL	Tyler Joseph Hugh, Wellington	57217
W	Wright Wm. James, Hillstonview, Watson's Creek	57282
T S	Sansom Walter, Tomago. (Transferred from W. T. Sansom)	57401
X XX	Tyson Annie Magdalene, Geramy Station, Hay	57210
YS	Fazal Wahid, Hillston, Bundarra	56472

Letters and Numerals.

Brand.	Name and Address.	No.
B 75	Brandon Joseph Ernest, Sunnyside, Somerton	57076
C 7	Clark George, junior, Greenview, Woodstock. (Transferred from George Clarke)	57305
6	Ellsmore Bros. (Harold James and Alfred Matthew), Innisfail, Cowra	56366
EH N	Carr Arthur Gibson, Hazelwood, Back Trundle-road, Parkes. (Transferred from E. Hodges)	57407
H	Harrys Wm. Vanston, Remlap, Hay	57226
MF 7	Finn Melville John, Canbelego	57326
MM 7	Mulquiney Patrick, Innesfallen, Kangaroo Creek	57222
N4	O'Neill John, Brewarrina	57362
4	Foran Robert Bernard, Toongabbie	57346

Conjoined Letters.

Brand.	Name and Address.	No.
D	Downes Thomas Allan, Springfield, Manilla	56685
JG	Australian Estates and Mortgage Co., Ltd., Tyrie, Dandaloo. (Transferred from Tyrie Pastoral Co., Ltd.)	57331
JK	Kenny James Harrison, Ashford, Yarrowitch, Walcha	57364
MN	McNab George Daniel, Oatvale, Molong	57371

Conjoined Letters and Letters.

Brand.	Name and Address.	No.
ACF	Finlayson Alexander Duncan, Mutcharinga, Yerong Creek	57358
EC	Cairney John, Barnsley	57417
LS	Spencer Francis Leslie, Romani, Barraba. (Transferred from Spencer Bros.)	57267

Letters and Letters.

Brand.	Name and Address.	No.
BJ	Blair Frederick Wm. Forsyth, Yum Yum Apiary, Bendemeer	57416
DW	Wood George, Farm 67, Leeton	57340
BI	Bateson Richard, Sandy Creek, Back Trundle-road, Parkes	57216

Conjoined Letters and Signs.

Brand.	Name and Address.	No.
M	Moore Alexander, Charlton, Broke	56666
H	Hicks James, Wistaria, Ryde	57221
L	Land Lottie Mary, Coaldale, via Grafton	57261
R	Radford Darrel Patrick, Woodvale, Merah North	56233
M	Madeley Ebenezer, Mont Kemmel, Weethalle	57001
F	Duncan Frank, Elsinore, Cobar	56745
K	Kelly Edward Francis, North Casino	57383
M	Morley Francis Bill, Bylong, Girilambone	57288
N	Newnham Frank Kearney, Corea, Boggabri	57203
HH	Hemmins (John Reginald and Harry), The Marne, Condobolin	57168
HH	Havard and Hesketh (Arthur Francis Wm. Havard and Charles Robert Hesketh), Pernolingay, Yarrawonga, Victoria	57303
HL	Harrison Wm. Edward, River View, Condobolin	57337
HN	Nadin Harold Charles, 82 Pitt-street, Sydney	57278
B	Brumwell James Broadbent, Clarefield, Binnaway	57014
C	Chalker John, Hopkin's Flat, Bungendore	57237
E	Elliott Bros. (Alfred John, Albert Wm., Edwin Edgar, and Walter Jas.) Ferndale, Bethungra	57125
H	Hall James Darbyshire, Nimbin	57236
JC	Cartwright John Herbert, White Rock, Laggan	57313
K	Connelly James Gilston, Swan Creek, Ulmarra. (Transferred from John Joseph Vincent Kennedy)	57334
L	Leake John Edward, Boulogne, Cowra-road, Boorowa	57075
M	Mason John Henry, Quambi, Narromine	57284
R	Angel Theodore Charles, Robertson	57325
K	Kellett William, R. M. Reddicliffe's Farm, Main Arm, Mullumbimby	57145
ND	Denis Noe, Barraba	57339
K	Kuhne Paul Oswald, Wheatlands, Finley	57256

Conjoined Letters and Numerals.

Brand.	Name and Address.	No.
AB 5	Black Alice Eva, Blackheath, Raleigh	57322
CM4	Suters Charles Martin, Wauchope	57311

Signs Only.

Brand.	Name and Address.	No.
	McWilliam Hayward Solloway Fowler, Carse o'Gowrie, Carrathool	57227
	Cole George Victor Roy, Milleewah, Glen Alice-road, Rylstone	57338
	Lowe William Wallace, Booral	57208
	Wade Abraham Patrick, Lake Cowal Station, Wyalong. (Transferred from Exors. late J. B. Donkin)	57378
	Keys Executors Estate late John, Keysdale, Narrabri West	57159
	Conway Lewin Wiles, West Blowering, Tumut	57388

Letters and Signs

Brand.	Name and Address.	No.
A	Andrews Horace, Upper Mangrove Creek, Gosford	57271
AA	Apperley Arthur Thomas, Orange Grove, Richmond-road, Richmond	57377
AB	Bramley Arthur, Brockleigh, Merrygoen	57392
AC	Christian Alfred James, Mount Olive, Lake Cargellico	57289
AD	Reed Roy Gladstone, Black Springs, Barraba. (Transferred from David Orchard)	57317
AR	Ryan Alice, Ryans' Mellool, Murrabit, Vic.	57232
as	Seymour Arthur Henry, Goonoo Goonoo road, Tamworth	57283
AT	Taylor Ann Elizabeth, Roberts Creek, Brushgrove	57285

Brand.	Name and Address.	No.
A-X	Barr Mary, Myall Park, New Forbes road, Grenfell	57194
B	Barry Alexander Matthew, Stott's Creek, Tweed River	50452
B	Bonsall Euphemia Laurel, The Laurels, Albert-road, Beecroft	57204
B	Brown Phillip, Day Dawn, Tarcutta	57131
B	Brook Cecil, Rockelle, Hillston	57177
B	Blondino Thomas George, Hillston	57176
BB	Bassett Norman Leslie, Rosedale, Condobolin	57255
C	Curtin Michael John Townsend, Algudgerie, Jerilderie	57200
CM	McGee Cornelius Francis, Tralee, Maules Creek, via Boggabri	57245
CP	Parfrey Charles, Allandale, Morundah	57355
DT	Taggart David, Glenhurst, Wyalong	57202
E	Maguire Esther Catherine, Honeysuckle, Tenterfield	57144
E	Etheridge Ada Kathleen, Box Valley, Manilla	57296
E-C	Smith Edward, Creewah and Glenfield, Holt's Flat	57212
E·L	Clarke Ernest, Tyringham	57387
	Leayr Edward, Byabarra, Wauchope	57219
F	Stieme Frederick James, Rosevilla, Rooty Hill	57219
FB	Brown William Fenton, Bellevue, Lower Portland	57416
FB	Blackmore Frederick James, Farm 938, Leeton	57398
G	Dunn Thomas Martin, Walla Walla, Cowra-road, Forbes. (Transferred from Goldsbrough Mort & Co., Ltd.)	57319
G	Gunn John Joseph, Lachlan-street, Forbes	57286
GV	Veitch George Houston, Springfield, Albert Siding	57365
W	Wilson George McIver, Wilaura, Howlong	57332
H	Hagan William Charles, Barraba	56116
H	Hutchison (Alick, James and William Gordon), Old Pandora, Stonehenge	57207
H7	Hohnberg Carl Reinhold, Green Grove, Forbes	57279
HO	Oliver Herbert Harry, Pumpinbil Creek, Tyalgum	57119
HW	Williams Henrietta, Frome-street, Moree	57192
W	Whitaker Joseph, Ballara, Mitta Mitta, via Bethungra	57296
I	Fenwicke Thomas Clennell, Yeerawun, Walcha. (Transferred from C. M. and T. C. Fenwicke)	57315
I	Fairbairn, Exors. late R. J., Merrivale, Deniliquin	57306
J	Macarthur Onslow James Arthur, Aliwal, Coolac	57198
J	Cross James William, Retreat, Bonshaw. (Transferred from James Cross)	57301
JB	Bilton John, Bendoura, Braidwood	57293
JB	Burgess John, Calala, Nemingha	57258
JC	Hawkshaw Henry, Coonong-street, Jerilderie	57215
G	Gibson John David, Marada, Young	57244
K	Kell John, Spring Hill, Mittagong	57308
J	Whittaker John Harold, Lenore, Yeoval	57274
KB	Dingwall Mary Ann, North Wagga Wagga	57154
	Smith Lucy May, Mount-street, South Gundagai	57247
L	Wyvern Pty. Ltd., Wyvern Station, Bringagee. (Transferred from Exors. late A. J. L. Learmouth)	57231
	Moffatt Wilmott Maude, Tunglebung Creek, Tabulam	57350
L	Lawrie Leonard Kenneth, Airlie, Rawdon Vale	57366
	Farringdon Letitia Isobel, Emmaville	57209
T	Manuel Henry Harold, Nalinga, Gilgai	57243
LB	Blundell Joseph Lyle, Naria, Ardlethan	57297
T	Chapman Albert Thomas, Family Hotel, West Maitland	57235
LK	Kirby (Laurence, Paul Wm., Nora Christina, Wm. Raphael) and O'Day (Lucy Catherine), trading as Galwary A/c., Galwary Creek, Eugowra	56303
	Sinclair Lizzie, Myrtledale, Bimbi	57148
LY	Crossley Herbert, Waverley Farm, Springside, via Orange	57381
M	Wilson Margery, Box Hill, Grogan	57059
	Manning William Osborne, Edenham, Harden	57204
M	McGinnity Edith Ann, Pimpampa, Millie, via Bellata	57291
M	Campbell Miles Kenneth, Sylvania, Stroud-road	57200
N	Neville Albert Edward, Box Hill, Windsor-road, Riverstone	57341
N	Eccleston Hugh John, Coongnoongbula, Dalgety. (Transferred from Napoleon Callistus Eccleston)	57408
OL	O'Donnell Bros. (Augustine James and Gregory Francis), Eaglevale, Campbelltown	57309
On	Coulson, Harton & Co., Orange	57400
P	Flavin Charles, The Southdowns, Mossvale	57277
B	Brogan Patrick, Beuna Vista, Attunga	57279
	Bell Colin William, Coparra, Little Dingo Creek. (Transferred from Pearl Evelyn Bell)	57353
PD	Dugan Sarah, Forest Lodge, Coonamble	57233
H	Riley James, Pallamallawa	57318
HD	Drew Robert James, Gilgandra	57375
R	Berryman Rose, Rose Bank, Bendemeer	57302
RO	Roder Candido Frederick, South Woodburn	57142
R-W	Wallace Raymond Edwin, Leighwood, Temora	57343
	Southwell Ira James, Grandview, Wagga Wagga	57218
	Smith Foster Lawrence, Deep Creek, Williamsdale	57307
	Smith William, Hardie's Farm, Tuntable Falls, Nimbin	57330
	Smith William Henry, Allanvale, Caragabal, near Bimbi	57259
V	Sloggett Harley Edward, Manildra	57220
	Switzer William Clarence, Slaughter Yards, South Grafton	57182
S	Sherry John Thomas, Johnswood, Coolamon	57150
SX	Adams (Frederick Wm. and Mary Winifred), Sussex Station, Boppy Mount. (Transferred from James Robertson Kelly and Elsie Mary Kelly)	57293
L	Taylor Leslie John, Van Demon, Bryans Gap, via Tenterfield	57316
T	Tedesco Joseph, Tuncester	57234
WB	Brooks William Thomas, Irrigation Area, Hay	57228
	Storer William, Awaba	57249
VO	Wilkins Henry John, Cliffdale, Pilliga	57260

Brand.	Name and Address.	No.
V	McVean Hugh, Sunfield, Rosewood	57173
V	Vowell Richard, Waterdale, Sandy Flat, via Tenterfield	57363
X•	Hill Richard William, Cambewarra, Epping	57298
X	MacKellar Malcolm, Kurrumbede, Gunnedah. (Transferred from MacKellar Bros.)	57395
X	Gilder Alfred Joseph, Piercefield, Denman	57170
—Y...	Miller Selwyn, Wellingrove Station, Wellingrove. (Transferred from William Augustus Little)	57299
Y	Young Thomas Cotton, Greenwich Park, Towrang	57300
Z	Maloney William, Block 23, Hall, via Queanbeyan	57039

Numerals

Brand.	Name and Address.	No.
9	Clarke Raymond Wm., Maria River, Crescent Head, via Kempsey	57386

Numerals and Signs.

Brand.	Name and Address.	No.
2	Schmierer Annie, Duxol, Gundy	57214
2	Carew (Mary and Bridge), Eurotha, Goolmangar. (Transferred from Thomas Carew)	57335
3O..	Grant William James, The Wilgas, Trundle	56786
55	Wilkins Henry George, Pilliga	57133

Mines Department Notices.

[876] Department of Mines,
Sydney, 14th August, 1925.

NOTICES TO APPLICANTS FOR LEASES FOR MINING AND FOR PURPOSES IN CONNECTION WITH MINING; TO THE LESSEES UNDER SUCH LEASES; AND TO WHOM IT MAY CONCERN.

NOTICE IS HEREBY GIVEN THAT—

HIS Excellency the Governor, with the advice of the Executive Council, has approved of the grant of leases of Crown Lands in satisfaction of the undermentioned applications:—

FOR A GOLD MINING LEASE.

(1925-8,908 L.B.)

Yalgogrin No. 68 (local 208), Frederick William Schubert and John Rowe, portion GL 39, county Gipps, parishes Brolga and Murrengreen, 5 acres, dated 25th August, 1924.

FOR MINERAL LEASES.

(1925-8,907 L.B.)

Pambula No. 20, James Robertson, portion MT 6, county Auckland, parish Yowaka, 4 acres, dated 20th May, 1925.

Oberon No. 187, James Dalgleish Inglis, portion ML 46, county Westmoreland, parish Banshea, 40 acres, dated 21st March, 1925.

Oberon No. 188, John Hennessy and Ernest George Sharp, portion ML 36, county Westmoreland, parishes Abercorn and Banshea, 40 acres, dated 21st March, 1925.

Oberon No. 189, Henry Maxwell, portion ML 31, county Westmoreland, parishes Banshea and Murruin, 40 acres, dated 15th April, 1925.

*Rylstone No. 51 (local 265), John Henry Laut, portion ML 108, county Roxburgh, parish Hearne, 43 a. 3 r., dated 16th July, 1924.

FOR A MINING PURPOSES LEASE.

(1925-8,913 L.B.)

Mullumbimby No. 1 (local 6), Cumberland Mineral Company Limited, portion GL 4, county Rous, parish Byron, 11 a. 2 r. 17 p., dated 24th January, 1924.

*The whole of the surface excepted.

J. M. BADDELEY, Minister for Mines.

HIS Excellency the Governor, with the advice of the Executive Council, has approved of the revocation of the approval of the undermentioned application for a Mining Purposes Lease, as appearing in Government Gazette No. 80 of 12th June, 1925, and the refusal of such application:—

(1925-8,914 L.B.)

East Maitland No. 102 (local 428), Charles Jeffries, portion ML 24, county Northumberland, parish Heddon, 28 perches, dated 17th April, 1924.

J. M. BADDELEY, Minister for Mines.

His Excellency the Governor, with the advice of the Executive Council, has refused the undermentioned applications for Leases of Crown Lands:—

FOR A GOLD MINING LEASE.

(1925-8,911 L.B.)

Windeyer No. 29 (local 33), George William King, county Wellington, parish Windeyer, 25 acres, dated 5th October, 1924.

FOR MINERAL LEASES.

(1925-8,909; 8,793; 8,910 L.B.)

Bourke No. 28, Horace Kennedy Bloxham, county Gunderbooka, parishes Franklin and Nidgerie, 18 acres, dated 15th April, 1925.

Moruya No. 24 (local 129), Gordon George Johnston, county Dampier, parish Bergalia, 16 acres, dated 16th July, 1923.

East Maitland No. 134 (local 408), Albert Andrew Holland, county Northumberland, parish Quarrybylong, 26 acres, dated 26th November, 1923.

FOR A SPECIAL LEASE.

(1925-8,985 L.B.)

Fifield No. 125, John Wilson Archibald, county Cunningham, parish Murga, 320 acres, dated 1st June, 1925.

J. M. BADDELEY, Minister for Mines.

HIS Excellency the Governor, with the advice of the Executive Council, has approved of the grant of Mineral Leases of Crown Lands in satisfaction of the undermentioned applications:—

(1925-6,980; 6,697 L.B.)

Hay No. 7, Leslie Gordon Klem, portion ML 2, county Manara, parish Amoona, 53 a. 2 r., dated 21st February, 1925.

Hay No. 10, Leslie Gordon Klem, portion ML 5, county Manara, parish Amoona, 80 acres, dated 21st February, 1925.

J. M. BADDELEY, Minister for Mines.

(In lieu of notices appearing in Government Gazettes No. 85, dated 19th June, 1925, and No. 80, dated 12th June, 1925, respectively, but to take effect from these respective dates.)

HIS Excellency the Governor, with the advice of the Executive Council, has voided the Lease of Crown Lands granted in satisfaction of the undermentioned application, the lessee having neglected or refused to execute the same:—

FOR A GOLD-MINING LEASE.

(1925-8,916 L.B.)

Yalgogrin No. 64 (local 203), Frederick William Schubert, portion GL 37, county Gipps, parish Brolga, 10 acres, 8th May, 1925, date of lease.

J. M. BADDELEY, Minister for Mines.

HIS Excellency the Governor, with the advice of the Executive Council, has approved of the grant of leases in satisfaction of the undermentioned applications for Mining Leases of Private Lands:—

(1925-9,044; 9,045; 9,046 L.B.)

Captain's Flat No. 12, Allan Christie, portion PML 2, part of portion 217, county Murray, parish Molonglo, 60 acres ex. road and trigonometrical reserve, surface right 1 acre, dated 16th May, 1925.

East Maitland No. 212 (local 459), Albert Andrew Holland, portions 30, 31, 42, 43, county Northumberland, parish Coongewai, 511 a. 3 r., ex. road, dated 28th July, 1924.

Rylstone No. 154 (local 223), William Jackson, portion PML 4, being portions 4, 21, 123, and part of portion 37, county Roxburgh, parishes Mead and Hearne, 435 a. 2 r., dated 15th January, 1924.

J. M. BADDELEY, Minister for Mines.

---

[880] Sydney, 14th August, 1925.

IT is hereby notified that His Excellency the Governor, with the advice of the Executive Council, in pursuance of the provisions of section 124A, Mining Act, 1906, has cancelled the undermentioned leases for non-compliance with the labour conditions contained therein, and they are hereby declared cancelled:—

(1925-8,986 L.B.)

PRIVATE LANDS LEASES (COAL AND SHALE), MINING ACT, 1906.

No. 61, The Vulcan Coal, Lime and Cement Company Limited, portions 52 and 65, county Roxburgh, parish Airly, 320 acres, application No. Rylstone 39 (local 56).

No. 62, The Vulcan Coal, Lime and Cement Company Limited, portions 61, 62, 63, 64, 147, county Roxburgh, parishes Airly and Hearne, 471 a. 3 r., application No. Rylstone 40 (local 57).

No. 92, Matthew Arthur Cooney, portions 63, 67, 73, 74, county Roxburgh, parish Airly, 345 acres, application No. Capertee 6 (local 58).

No. 93, Matthew Arthur Cooney, portions 140, 154, 160, county Roxburgh, parish Hearne, 263 a. 2 r., application No. Rylstone 81 (local 122).

No. 94, Matthew Arthur Cooney, portion 155, county Roxburgh, parish Hearne, 296 a. 1 r., application No. Rylstone 82 (local 123).

No. 95, Matthew Arthur Cooney, portion 159, county Roxburgh, parish Hearne, 300 a. 3 r., application No. Rylstone 83 (local 124).

No. 111, The Western Development Company Limited, portions 127, 158, county Roxburgh, parishes Airly and Hearne, 300 a. 2 r., application No. Capertee 12 (local 95).

No. 112, The Western Development Company Limited, portion 157, county Roxburgh, parish Hearne, 88 a. 1 r., application No. Capertee 13 (local 96).

No. 113, The Western Development Company Limited portions 21, 68, 69, 76, county Roxburgh, parish Airly, 562 a. 1 r., application No. Capertee 14 (local 97).

PRIVATE LANDS LEASES, MINING ACT, 1906.

No. 750, The Vulcan Coal, Lime and Cement Company Limited, portion PML 1, county Roxburgh, parish Airly, 57 a. 3 r. 19 p., application No. Rylstone 44 (local 62).

No. 751, The Vulcan Coal, Lime and Cement Company Limited, portion PML 6, county Roxburgh, parishes Airly and Clandulla, 55 a. 1 r., application No. Rylstone 45 (local 63).

J. M. BADDELEY, Minister for Mines.

HIS Excellency the Governor, with the advice of the Executive Council, has refused the undermentioned applications for Mineral Leases of Crown Lands:—

(1925-8,986 L.B.)

Rylstone No. 40 (local 231-124A), Arthur Francis Basset Hull, portion ML 10, county Roxburgh, parish Airly, 219 a. 2 r. 31 p., dated 15th September, 1922.

Rylstone No. 41 (local 232-124A), Arthur Francis Basset Hull, portion ML 9, county Roxburgh, parishes Airly, Clandulla and Hearne, 640 acres, dated 15th September, 1922.

Rylstone No. 42 (local 233-124A), Arthur Francis Basset Hull, portion MLS 1, 2, 3, 4, county Roxburgh, parish Hearne, 11 a. 0 r. 30 p., dated 15th September, 1922.

Capertee No. 91 (local 234-124A), Arthur Francis Basset Hull, portion ML 19, county Roxburgh, parish Airly, 25 a. 1 r. 10 p., dated 15th September, 1922.

Capertee No. 92 (local 235-124A), Arthur Francis Basset Hull, portion ML 17, county Roxburgh, parish Airly, 2 a. 2 r. 19 p., dated 15th September, 1922.

J. M. BADDELEY, Minister for Mines.

HIS Excellency the Governor, with the advice of the Executive Council, has refused the undermentioned applications for Mining Leases of Private Lands:—

(1925-8,986 L.B.)

Rylstone No. 128 (local 236-124A), Arthur Francis Basset Hull, portion 52 and 65, county Roxburgh, parish Airly, 320 acres, dated 15th September, 1922.

Rylstone No. 129 (local 237-124A), Arthur Francis Basset Hull, portions 61, 62, 63, 64 and 147, county Roxburgh, parishes Airly and Hearne, 471 a. 3 r., dated 15th September, 1922.

Rylstone No. 132 (local 241-124A), Arthur Francis Basset Hull, portions 140, 154 and 160, county Roxburgh, parish Hearne, 263 a. 2 r., dated 15th September, 1922.

Rylstone No. 133 (local 242-124A), Arthur Francis Basset Hull, portion 155, county Roxburgh, parish Hearne, 296 a. 1 r., dated 15th September, 1922.

Rylstone No. 134 (local 243-124A), Arthur Francis Basset Hull, portion 159, county Roxburgh, parish Hearne, 300 a. 3 r., dated 15th September, 1922.

Capertee No. 23 (local 240-124A), Arthur Francis Basset Hull, portions 66, 67, 73 and 74, county Roxburgh, parish Airly, 345 acres, dated 15th September, 1922.

Capertee No. 24 (local 244-124A), Arthur Francis Basset Hull, portions 127 and 158, county Roxburgh, parishes Airly and Hearne, 300 a. 2 r., dated 15th September, 1922.

Capertee No. 25 (local 245-124A), Arthur Francis Basset Hull, portion 157, county Roxburgh, parish Hearne, 88 a. 1 r., dated 15th September, 1922.

Capertee No. 26 (local 246-124A), Arthur Francis Basset Hull, portions 21, 68, 69, 76, county Roxburgh, parish Airly, 562 a. 1 r., dated 15th September, 1922.

Rylstone No. 130 (local 238-124A), Arthur Francis Basset Hull, portion PML 1, county Roxburgh, parish Airly, 57 a. 3 r. 19 p., dated 15th September, 1922.

Rylstone No. 131 (local 239-124A), Arthur Francis Basset Hull, portion PML 6, county Roxburgh, parishes Airly and Clandulla, 55 a. 1 r., dated 15th September, 1922.

J. M. BADDELEY, Minister for Mines.

HIS Excellency the Governor, with the advice of the Executive Council, has approved of the grant of leases of Crown Lands in satisfaction of the undermentioned applications:—

FOR GOLD MINING LEASES.

(1925-9,305 L.B.)

*Cobar, No. 169 (local 357), Arthur Artlett, portion GL 221, county Robinson, parish Cobar, 9 acres, 30th December, 1924.

*Cobar, No. 362, Arthur Artlett, portion GL 225, county Robinson, parish Cobar, 10 acres, 15th April, 1925.

* Part of the surface excepted.

J. M. BADDELEY, Minister for Mines.

[852] Sydney, 14th August, 1925.

IT is hereby notified that His Excellency the Governor, with the advice of the Executive Council, has cancelled the undermentioned lease for non-payment of the rent due thereon, and it is hereby declared cancelled:—

[1925-8,741 L.]

MINERAL LEASE, MINING ACT, 1906.

No. 1,375, Amalgamated Zinc (de Bavays) Limited, portion ML 231, county Yancowinna, parishes Picton and Bolaira, 40 acres, application No. Broken Hill 158-169.

J. M. BADDELEY, Secretary for Mines.

---

[853] Sydney, 14th August, 1925.

IT is hereby notified that His Excellency the Governor, with the advice of the Executive Council, has cancelled the undermentioned lease for non-payment of the rent due thereon, and it is hereby declared cancelled:—

[1925-8,607 L.]

GOLD LEASE, MINING ACT, 1906.

No. 3,013, Walter Percy King, portion GL 8, county Bland, parish Gundibindyal, 10 acres, application No. Temora 57-66.

J. M. BADDELEY, Secretary for Mines.

---

[854] Sydney, 14th August, 1925.

IT is hereby notified that His Excellency the Governor, with the advice of the Executive Council, has cancelled the undermentioned lease for failure to produce evidence that rent due thereon has been paid, and it is hereby declared cancelled:—

[1925-8,912 L.]

PRIVATE LANDS LEASE, MINING ACT, 1906.

No. 1,137, John Riley and Warren Albert Paine, portion PML 1, county Beresford, parish Callaghan, 7 a. 0 r. 17 p., ex. road, application No. Cooma 38-89.

J. M. BADDELEY, Secretary for Mines.

---

[855] Sydney, 14th August, 1925.

IT is hereby notified, that His Excellency the Governor, with the advice of the Executive Council, has cancelled the undermentioned lease for non-payment of the rent due thereon, and it is hereby declared cancelled:—

[1925-8,915 L.]

MINING PURPOSES LEASE, MINING ACT, 1906.

No. 463, Edward Peter Johnson, portion GL 5, county Roxburgh, parish Tabrabucca, 1 acre, application No. Rylstone 24-200.

J. M. BADDELEY, Secretary for Mines.

---

[856] Sydney, 14th August, 1925.

SUSPENSION OF LABOUR CONDITIONS ON A CERTAIN PRIVATE LANDS LEASE.

IN pursuance of the powers conferred upon me by the Mining Act, 1906, section 113, subsection 4 (b), I, JOHN MARCUS BADDELEY, Minister for Mines, after inquiry and report by the Warden, have granted suspension of the labour conditions on the undermentioned lease for the period specified.

J. M. BADDELEY, Minister for Mines.

Private Lands Lease No. 1,729 (Act 1906), standing in the name of S. W. Griffith, for a period of six (6) months from the 8th June, 1925.

[1925-8,942 L.]

[857] Sydney, 14th August, 1925.

SUSPENSION OF LABOUR CONDITIONS ON CERTAIN AMALGAMATED PRIVATE LANDS LEASES.

IN pursuance of the powers conferred upon me by the Mining Act, 1906, section 113, subsection 4 (b), I, JOHN MARCUS BADDELEY, Minister for Mines, after inquiry and report by the Warden, have granted suspension of the labour conditions on the undermentioned leases for the period specified.

[1925-8,942 L.]

J. M. BADDELEY, Minister for Mines.

Private Lands Leases Nos. 763, 844, 847, 1,065, and 1,092 (Mining Act, 1906), standing in the name of The Union Bank of Australia Limited, for a period of six (6) months from the 8th June, 1925.

---

[762] Department of Mines,
Sydney, 14th August, 1925.

REVOCATION IN PART OF NOTIFICATION OF RESERVE No. 472, NOTIFIED 9TH JUNE, 1894, MADE UNDER SECTION 26, MINING ACT, 1874, PARISH OF WYALONG, COUNTY OF GIPPS.

HIS Excellency the Governor, with the advice of the Executive Council, has been pleased in pursuance of the provisions of section 14 (3) of the Mining Act, 1906, to direct that, from and after 2.30 p.m. on the abovementioned date part of reserve No. 472, made under section 26, Mining Act, 1874, notified 9th June, 1894, reserving certain lands from occupation for residence or business purposes, under any miner's right or business license which is embraced by the accompanying description, be revoked, and it is hereby revoked accordingly.

[Misc. 1925-7,734]

J. M. BADDELEY.

DESCRIPTION.

CENTRAL DIVISION.

LAND DISTRICT OF WYALONG; BLAND SHIRE.

County of Gipps, parish of Wyalong, containing an area of 1 rood 31¼ perches, being that part within the boundaries of portion 327. Plan G. 1,726-1,871 Roll.

[Papers—Misc. 1925-5,870 Mines]

---

[843] Department of Mines,
Sydney, 14th August, 1925.

RESERVE FROM OCCUPATION UNDER ANY MINER'S RIGHT OR BUSINESS LICENSE, PARISH OF PALMERSTON, COUNTY OF MACQUARIE.

HIS Excellency the Governor, with the advice of the Executive Council, and in pursuance of the powers conferred by section 14 (3) of the Mining Act, 1906, has been pleased to exempt from occupation under any miner's right or business license the Crown Lands herein described.

[Misc. 1925-7,515]

J. M. BADDELEY, Secretary for Mines.

DESCRIPTION.

EASTERN DIVISION.

LAND DISTRICT OF KEMPSEY; MACLEAY SHIRE.

No. 1,752. County Macquarie, parish Palmerston, containing an area of 1 a. 3 r. 13 p., being Crown Lands within portions 229, 231, 233, 235, 237, 239, 241, 243, 245, 247 and 249. Plans M. 7,597 and M. 7,599-666.

[Misc. 1925-6,389 Mines]

[848] Department of Mines,
Sydney, 14th August, 1925.

REVOCATION OF PART OF RESERVE No. 26,119 FROM CONDITIONAL SALE (WITHIN THE BINGARA GOLD-FIELD), NOTIFIED 12TH JUNE, 1897, PARISH OF MYALL, COUNTY OF MURCHISON.

HIS Excellency the Governor, with the advice of the Executive Council, on the recommendation of the Minister, and with the concurrence of the Secretary for Lands, directs it to be notified that, in pursuance of the provisions of section 106 of the Mining Act 1906, part of Reserve No. 26,119 from conditional sale (within the Bingara Gold-field), notified 12th June, 1897, hereunder described, shall be revoked, and it is hereby revoked accordingly.
[Misc. 1925-7,138]

J. M. BADDELEY, Secretary for Mines.

DESCRIPTION.

CENTRAL DIVISION.

LAND DISTRICT OF BINGARA, AND GWYDIR SHIRE.

County of Murchison, parish of Myall, containing an area of about 329 acres, being that part within the boundaries of measured portion 70 and intersecting road. Plan M. 1,826-1,789.
[Misc. 1925-6,625 Mines]

---

[849] Department of Mines,
Sydney, 14th August, 1925.

REVOCATION OF PART OF RESERVE FROM CONDITIONAL SALE (WITHIN THE GULLY SWAMP AND BLACK HILLS GOLD-FIELD), NOTIFIED 28TH JANUARY, 1874, PARISH OF SOMERS, COUNTY OF BATHURST.

HIS Excellency the Governor, with the advice of the Executive Council, on the recommendation of the Minister, and with the concurrence of the Secretary for Lands, directs it to be notified that, in pursuance of the provisions of section 106 of the Mining Act, 1906, part of Reserve from conditional sale (within Gully Swamp and Black Hills Gold-field), notified 28th January, 1874, hereunder described, shall be revoked, and it is hereby revoked accordingly.
[Misc. 1925-7,144]

J. M. BADDELEY, Secretary for Mines.

DESCRIPTION.

EASTERN DIVISION.

LAND DISTRICT OF CARCOAR, AND LYNDHURST SHIRE.

County of Bathurst, parish of Somers, containing an area of 103 acres 3 roods being that part within the boundaries of measured portion 88. Plan B. 4,809-2,009.

[850] Department of Mines,
Sydney, 14th August, 1925.

REVOCATION OF PART OF RESERVE No. 37,318 FROM CONDITIONAL SALE (WITHIN THE UPPER HUNTER GOLD-FIELD, SOUTHERLY EXTENSION), NOTIFIED 27TH FEBRUARY, 1904; ALSO REVOCATION OF PART OF RESERVE No. 37,319 FROM ANNUAL LEASE FOR MINING PURPOSES, NOTIFIED 27TH FEBRUARY, 1904, PARISH OF OLDCASTLE, COUNTY OF DURHAM.

HIS Excellency the Governor, with the advice of the Executive Council, on the recommendation of the Minister, and with the concurrence of the Secretary for Lands, directs it to be notified that, in pursuance of the provisions of section 106 of the Mining Act, 1906, part of Reserve No. 37,318 from conditional sale (within the Upper Hunter Gold-field, Southerly Extension), notified 27th February, 1904, also part of Reserve No. 37,319 from Annual Lease for mining or mining purposes, notified 27th February, 1904, hereunder described, shall be revoked, and they are hereby revoked accordingly.
[Misc. 1925-7,140]

J. M. BADDELEY, Secretary for Mines.

Revocation of part of Reserve No. 37,318 from Conditional Sale (within the Upper Hunter Gold-field, Southerly Extension), notified 27th February, 1904.

DESCRIPTION.

EASTERN DIVISION.

LAND DISTRICT OF SCONE, AND UPPER HUNTER SHIRE.

County of Durham, parish of Oldcastle, containing an area of 42 acres, being that part within portion 108. Plan D. 4,354-2,083.
[Misc. 1925-6,248 Mines]

Revocation of part of Reserve No. 37,319 from Annual Lease for Mining Purposes, notified 27th February, 1904.

DESCRIPTION.

EASTERN DIVISION.

LAND DISTRICT OF SCONE, AND UPPER HUNTER SHIRE.

County of Durham, parish of Oldcastle, containing an area of 42 acres, being that part within portion 108. Plan D. 4,354-2,083.
[Misc. 1925-6,248 Mines]

Lands Department Notices.

APPOINTMENT.

Department of Lands.

HIS Excellency the Governor, with the advice of the Executive Council, has approved of the following appointment:—

James E. Mullins, Esquire, to be a Member of the Local Land Board for the Land District of Parkes, —from 14th July, 1925 (Insp. 1925-3,854).

P. F. LOUGHLIN, Minister for Lands.

ALTERATION OF GAZETTE NOTIFICATION.

I, Sir Dudley Rawson Stratford de Chair, Knight Commander of the Most Honourable Order of the Bath, Member of the Royal Victorian Order, Governor of the State of New South Wales and its Dependencies, in the Commonwealth of Australia, hereby notify that, in pursuance of the provisions of section 35 (2) Public Roads Act, 1902, the terms of the notifications in Government Gazettes of 7th November, 1919, folio 6172, and 3rd September, 1920, folio 5233, with respect to establishment of road R. 13,654-1,603, being part of road from the Brogheda-Bunnan road, to the Merriwa-Kyuga road, parish of Strathearn, county of Brisbane, Upper Hunter Shire, is hereby altered so that the resumption is limited to the surface and to a depth of 50 feet below and including the surface.
[Roads Comp. 1925-163]

D. R. S. de CHAIR,
Governor.

P. F. LOUGHLIN, Minister for Lands.
[7602]

[412] Sydney, 14th August, 1925.

NOTIFICATION OF CLOSING OF ROADS AND THE ADDITION OF THE LANDS COMPRISED THEREIN TO ADJOINING HOLDING.

I, Sir Dudley Rawson Stratford de Chair, Admiral in the Royal Navy, Knight Commander of the Most Honourable Order of the Bath, Member of the Royal Victorian Order, and Governor of the State of New South Wales, and its Dependencies in the Commonwealth of Australia, do hereby notify that in pursuance of the provisions of section 20, Public Roads Act, 1902, the roads described hereunder are hereby closed, and the lands comprised therein added to the holdings mentioned.

D. R. S. de CHAIR,
Governor.

P. F. LOUGHLIN, Minister for Lands.

Description.

Road Purchase 1923-231, Samuel McSpeddin, 2 acres 2 roods 14 perches, at £3 per acre, or addition to C.P. 1910-63- (portion 310). The most southerly reserved road 100 links wide within portion 310 and the reserved road of variable width within portion 310, along Campbell's Creek. 1 acre 1 rood 5 perches at £3 per acre for addition to C.P. 1910 (portion 310). Two small areas of Crown Land within the boundaries of portion 310, parish of Apsley, county of Bathurst, Land District of Bathurst, Abercrombie Shire.
[Roads 1924-4-9]

[413] Sydney, 14th August, 1925.

ALIGNMENT OF STREETS.

I, Sir Dudley Rawson Stratford de Chair, Admiral in the Royal Navy, Knight Commander of the Most Honourable Order of the Bath, Member of the Royal Victorian Order, Governor of the State of New South Wales and its Dependencies in the Commonwealth of Australia, with the advice of the Executive Council, do hereby notify that in accordance with the provisions of section 27, Public Roads Act, 1902, the alignment of the carriage and footways of the undermentioned streets as set out and defined according to the respective plans of such alignments shall for the purpose of the Local Government Act, and all Ordinances relating to the alignment of streets or public places, be set out and defined, and that consequently it will not be lawful for any person to erect any building within the said distances so set forth from the kerbstone or the exterior edge of the said footways as delineated on the plans catalogued N. 100-2,550, M. 28-2,193, C. 1-2,618, C. 2-2,618, C. 3-2,618, C. 4-2,618, C. 5-2,618, which have been approved in conformity with the firstmentioned Act and which said plans are kept in the Department of Lands, Sydney, for inspection by the public.

D. R. S. de CHAIR,
Governor.

P. F. LOUGHLIN, Minister for Lands.

Descriptions.

Municipality of North Sydney.

Oak-street from Edward-street to west boundary of D.P. 4,120, width of carriage way 24 feet, width of each footway 8 feet, total 40 feet. Fencing encroaches on south side. Parish of Willoughby, county of Cumberland,—as shown on plan catalogued N. 100-2,550.
[Roads 1924-372-7]

Municipality of Manly.

Whistler-street from The Corso to Pine-street, width of carriage way 25 feet, width of each footway 7 feet 6 inches; total 40 feet. Fences, building and stone wall encroach; Sydney-road from The Corso to Belgrave-street, width of carriage way 32 feet, width of each footway 9 feet; total 50 feet. Fences and buildings encroach. Parish of Manly Cove, county of Cumberland,—as shown on plan catalogued M. 28-2,193.
[Roads 1923-208-14]

Dorrigo Shire (Coff's Harbour).

Plan C. 1-2,618, Ocean-street from Camperdown-street to a lane on eastern boundary of allotment 7, section 47, width of carriage-way ....., width of footway 12 feet, total ....., south-eastern side only (for north-western side see plan C. 5-2,618). Camperdown-street from Ocean-street to Nile-street, width of carriage-way ....., width of footway 12 feet, total ....., north-eastern side only (for south-western side, see plan C. 5-2,618). Nile-street from Camperdown-street to a lane at southern corner of allotment 14, section 47, width of carriage-way ....., width of footway 12 feet, total ..... Northern side only.

Plan C. 2-2,618, Duke-street from High-street to north-eastern side of Vernon-street, width of carriage-way ....., width of each footway 12 feet (north-western side only), total ..... Humpy encroaches. Gordon-street from south-western side of Harbour-street to north-eastern side of Vernon-street, width of carriage-way 75 feet, width of each footway 12 feet, total 99 feet. Buildings and fence encroach. Castle-street from south-western side of Harbour-street to north-eastern side of Vernon-street, width of carriage-way 75 feet, width of each footway 12 feet, total 99 feet. Building encroaches. Grafton-street from McLean street to north-eastern side of Coff-street, width of carriage-way 75 feet and variable, width of each footway 12 feet, total 99 feet and variable. Buildings and fencing encroach. Moonee-street from Grafton-street to north side of Korff-street, width of carriage-way 75 feet and variable, width of each footway 12 feet, total 99 feet and variable. Buildings and fencing encroach. High-street from Earl-street to Moonee-street, width of carriage-way 75 feet, width of each footway 12 feet, total 99 feet. Buildings and fencing encroach.

Plan C. 3-2,618, Lyster-street from High-street to south-east corner of Lot 8, D.P. 6,412, width of carriageway 42 feet, width of each footway 12 feet, total 66 feet. Fencing encroaches. Murdock-street from High-street to Scarba-street, width of carriage-way 42 feet, width of each footway 12 feet, total 66 feet. Fencing encroaches. High-street from Moonee-street to Coramba-street, width of carriage-way 42 feet, width of each footway 12 feet, total 66 feet. Buildings encroach.

Plan C. 4-2,618, Grafton-street from Combine-street to McLean-street, width of carriageway variable, width of each footway 12 feet, total width variable. Fencing encroaches. Market-street from Wanga-street to Grafton-street, width of carriage-way 75 feet and variable, width of each footway 12 feet, total 99 feet

and variable, McLean-street from Grafton-street to Hill-street, width of carriage-way 42 feet, width of each footway 12 feet, total 66 feet. Fencing and buildings encroach.

Plan C. 5-2,618, Orlando-street from Ocean to Mildura-street, width of carriage-way ....., width of each footway 12 feet (western side only), total ..... Buildings encroach. Edgar-street from Ocean-street to Collingwood-street, width of carriage-way 75 feet, width of each footway 12 feet, total 99 feet. Fencing and buildings encroach. Hood-street from Ocean-street to Collingwood-street, width of carriage-way 75 feet, width of each footway 12 feet, total 99 feet. Edinburgh-street from Ocean-street to Collingwood-street, width of carriage-way 42 feet, width of each footway 12 feet, total 66 feet. Edinburgh-street from Ocean-street to south side of Nile-street, width of carriage-way 75 feet, width of each footway 12 feet, total 99 feet. Buildings and fence encroach. Camperdown-street from Ocean-street to a point 935·2 links southerly, width of carriage-way ....., width of each footway 12 feet (south western side only), total ..... Moore-street from Ocean-street to southern side of Nile-street, width of carriage-way 75 feet, width of each footway 12 feet, total 99 feet. Ocean-street from Orlando-street to Hood-street, width of carriage-way ....., width of each footway 12 feet (north western side only), total ..... Buildings encroach. Ocean-street from Hood-street to Jarrett-street, width of carriage-way 108 feet, width of each footway 12 feet, total 132 feet. Parish of Coff, county of Fitzroy, Town of Coff's Harbour,—as shown on plans catalogued C. 1-2,618, C. 2-2,618, C. 3-2,618 C. 4-2,618, C. 5-2,618.
[Roads 1923-1,031-16]

---

[410] Sydney, 14th August, 1925.

DECLARATION OF ROADS TO BE PUBLIC ROAD UNDER PROVISIONS OF SECTION 18, PUBLIC ROADS ACT, 1902.

I, Sir Dudley Rawson Stratford de Chair, Admiral in the Royal Navy, Knight Commander of the Most Honourable Order of the Bath, Member of the Royal Victorian Order, Governor of the State of New South Wales and its Dependencies, in the Commonwealth of Australia, with the advice of the Executive Council, do hereby notify that the roads hereunder described, in pursuance of the provisions of section 18, Public Roads Act, 1902, are hereby declared to be public roads, and dedicated to the public accordingly.

D. R. S. de CHAIR,
Governor.

P. F. LOUGHLIN, Minister for Lands.

Description.

Boundary road 1 chain wide separating portion 26 from portion 27; part of the reserved road 1 chain wide within and adjoining eastern boundary of portion 140 south from the south-west corner of portion 26; part of boundary road 1 chain wide separating portion 27 from end of road and portion 118, to a point 1 chain south of the north-east corner of portion 118, parish of Weromba, county of Camden, Wollondilly Shire.
[Roads 1924-569-4]

That part of Wakefield-street extending from the north-eastern side of Clarke-street south-westerly to North Creek, parish of Ballina, county of Rous, Municipality of Ballina.
[Roads 1925-363-3]

Reserved road 100 links wide within portion 647 and part of boundary road in continuity thereof east of portion 647, parish of Murrimboola, county of Harden, Murrumburrah Municipality,—as shown on plan catalogued R. 15,769-1,603.
[Roads 1901-216-18]

The road in use 100 links wide forming an extension of Isabella-street through to Cooma-street, town, parish and Municipality of Queanbeyan, county of Murray,—as shown on plan catalogued R. 15,930-1,603.
[Roads 1924-537-6]

Boundary road 1 chain wide separating portions 126, 128, 129, end of road, 121, 120, 117, 116 and 47 from portion 147, part of R. 1,692 (M) from alienation for Mining and Mining Purposes (notified 30th November, 1923), portions 178, 113, 173, part of above R. 1,692 (M), and portion 137, parish of Wallarah, county of Northumberland, Land District of Gosford, Erina Shire.
[Roads 1925-139-3]

The cleared roads 2 and 3 chains wide shown by red and dark-brown colours on plans catalogued R. 15,817-1,603 and R. 15,818-1,603, parishes of Griffiths and Ivanhoe, county of Nicholson, Carrathool Shire.
[Roads 1924-598-6]

Boundary road 1 chain wide separating portions 104 and 107 from portions 102, 105 and 106, parish of Osborne, county of Hume, Land District of Corowa, Coreen Shire.
[Roads 1925-396-3]

Boundary road 1 chain wide north of portions 50, 76, 37 and 42; boundary road 3 chains wide north of portions 212, 211, 252, 171, end of road, portions 167 and 208; boundary road 1 chain wide north of portion 44, parish of Moan, county of Buckland, Land District of Murrurundi, Warrah Shire.
[Roads 1925-368-4]

The most southerly reserved road 3 chains wide within portion 34; the part of boundary road 2 chains wide south of portion 34 lying between the reserved road within portion 34, and the boundary road east of portion 32 (parish of Conimbia); boundary road 2 chains wide separating portion 46 from portions 32 and 45; reserved roads 2 chains wide within portions 45 and 43; boundary road 2 chains wide east of end of road, portion 16 and end of road; reserved road 2 chains wide within portions 17, 13, 18 and 48; that part of boundary road 2 chains wide south of portion 48 between reserved road within portion 48 and road intersecting portion 8 Rem.; road 3 chains wide intersecting portion 8 Rem. and shown on plan catalogued Ms. 451 Do., parishes of Toora and Conimbia, county of Leichhardt, Wingadee Shire.
[Roads 1925-98-5]

Road 1 chain wide through T.S.R. 33,358 (notified 12th October, 1901), and T.S.R. 16,360 (notified 17th September, 1892), and extending from the reserved (public) road within portion 10 (parish of Walcha), generally south-easterly to the most southern corner of portion 57, parish of Weetaliba, county of Leichhardt, Wingadee Shire.
[Roads 1925-483-3]

Boundary road 1 chain wide separating portions 132 and 205 from portions 233 and 234, parish of Stockinbingal, county of Forbes, Land District of Cootamundry, Jindalee Shire.
[Roads 1925-416-3]

---

[411] Sydney, 14th August, 1925.

NOTIFICATION OF CLOSING OF ROADS AND APPROVAL OF THE SALE OF THE LANDS COMPRISED THEREIN UNDER ROAD PURCHASE APPLICATION.

I, Sir Dudley Rawson Stratford de Chair, Admiral in the Royal Navy, Knight Commander of the Most Honourable Order of the Bath, Member of the Royal Victorian Order, Governor of the State of New South Wales and its Dependencies, in the Commonwealth of Australia, do hereby notify that in pursuance of the provisions of the 20th section, Public Roads Act, 1902, the roads described hereunder are hereby closed and the lands comprised therein granted to the persons mentioned.

D. R. S. de CHAIR,
Governor.

P. F. LOUGHLIN, Minister for Lands.

Description.

Road Purchase 1923-151, Walter Murray, 1 acre 2 roods 32 perches. Remnant part of reserved road 100 links wide within portion 37 west of public road through that portion; also reserved road 100 links wide within and at the south-east corner of portion 35, parish of North Lismore, county of Rous, Land District of Lismore, Municipality of Lismore.
[Roads 1923-625-15]

Road Purchase 1924-155, Bryan C. Fuller, 8 acres. A road 100 links wide provided in a private subdivision of portion 17, and reserved out of Certificate of Title, volume 3,266, folio 190,—as shown on plan with A. 503098 at the Lands Title Office, extending from the eastern boundary of portion 6 generally south-easterly and then generally northerly to another reserved road, parish Terragong, county Camden, Land District of Kiama, Municipality of Shellharbour.
[Roads 1924-615-18]

Road Purchase 1919-2, Digby Noy Johns, 16 acres 3 roods 20 perches. The unnecessary boundary roads 150 links wide separating portions 110 and 111 from portions 31, 30, 29, 28, 27, end of road, portion 23, sold road, portion 22, sold road, and portions 17 and

16, and road 200 links wide separating portions 38, 39 and 40, sold road, and portions 26 and 27 from portions 43, 42 and 41, sold road, and portions 25, 24 and 23, parish of Woolongough, county of Gipps, Land District of Wyalong, Shire of Bland.
[Roads 1918-759-23]

Road Purchase 1924-12, Moses Caleb Gray, 32 perches. Unnecessary road 100 links wide provided in a private subdivision of portion 28,—as shown on Certificate of Title, volume 3,011, folio 242, parish of Tuckombil, county of Rous, Land District of Lismore, Shire of Tintenbar.
[Roads 1923-924-14]

Road Purchase 1923-31, Edward Christian, 5 acres 3 roods 24 perches. The unnecessary boundary road 100 links wide on the south boundaries of portions 125, 124 and 123, exclusive of a strip 100 links wide easterly from the south-western corner of portion 123, parish of Dubbo, county of Lincoln, Land District of Dubbo, Shire of Talbragar.
[Roads 1923-64-14]

---

[339] Sydney, 14th August, 1925.

DECLARATION OF ROADS TO BE PUBLIC ROAD UNDER PROVISIONS OF SECTION 18, PUBLIC ROADS ACT, 1902.

I, Sir Dudley Rawson Stratford de Chair, Admiral in the Royal Navy, Knight Commander of the Most Honourable Order of the Bath, Member of the Royal Victorian Order, Governor of the State of New South Wales, and its Dependencies in the Commonwealth of Australia, with the advice of the Executive Council, do hereby notify that the roads hereunder described, in pursuance of the provisions of section 18, Public Roads Act, 1902, are hereby declared to be public roads, and dedicated to the public accordingly.

D. R. S. de CHAIR,
Governor.

P. F. LOUGHLIN, Minister for Lands.

Descriptions.

Reserved road within portion 84, and road in northerly continuation thereof, within and along eastern boundary of reserve 24,112 for access to water, notified 23rd May, 1896, parish of Tuggarah, county of Northumberland, Erina Shire.
[Roads 1922-101-9]

Note.—This notice is in lieu of and supersedes that published in Government Gazette of 12th January, 1923, folio 128.

Reserved road (R. 14,687-1,603), 200 links wide within portions 13 and 14, parish of Synnot, county of Nicholson, Carrathool Shire.
[Roads 1921-23-14]

This notice is in lieu of and supersedes that published in Government Gazette of 12th January, 1923, folio 128.

That part of boundary road 2 chains wide north-west of portion 38, between the reserved (public) road within that portion, and boundary (public) road separating portions 11 and 12, parish of Breelong, county of Ewenmar, Gilgandra Shire.
[Roads 1922-378-23]

Note.—This notice is in lieu of and supersedes that published in Government Gazette of 10th May, 1924, folio 1481.

Boundary road 2 chains wide south-east of portion 2 and south of portions 3 and 4, parish of Milpulling, county of Ewenmar.

Boundary road 2 chains wide south of end of road, portions 17, 28 16, 13, 12, end of road, and portion 9, also south of portion 2, and its easterly extension to the main road from Coonamble to Dubbo within Travelling Stock Reserve 3,096; reserved roads 2 chains wide within portions 26 and 27; boundary road 2 chains wide separating portion 2, end of road, and portion 5 from portions 24, 25, and 4; reserved road 2 chains wide within portion 4, parish of Balladoran, county of Ewenmar.

Reserved road 2 chains wide within portion 6 extending from public road within that portion north-easterly to the northern boundary; also boundary road 2 chains wide separating portion 20 from portion 24; parish of Piangula, county of Gowen, Gilgandra Shire.
[Roads 1923-566-5]

Note.—This notice is in lieu of and supersedes that published in Government Gazette of 10th May, 1924, folio 1481.

The road (lane) 31 links wide adjoining the south-eastern boundary of portion 504, as shown on plan catalogued R. 15,288-1,603, within suburban boundaries town of Willyama, parish of Picton, county of Yancowinna, Municipality of Broken Hill.
[Roads 1922-578-9]

Note.—This notice is in lieu of and supersedes that published in Government Gazette of 10th May, 1924, folio 1481.

Boundary road 1 chain wide south of portions 73 to 70 inclusive, end of road, portions 69, 62, 28, 160, 176, 161, 141, 121, 164, 128, end of road, and portion 125 (parish of Moira); boundary road 1 chain wide, east of portion 5; boundary road 1 chain wide, east of portions 78, 79 (south of part already public road), 81, 82 end of road, portions 97 and 99 (parish Gothog); boundary road 1 chain wide west of portions 180 and 179, and south-west of portion 178, parish of Mathoura, county of Cadell.

Boundary road 3 chains wide west of portions 142, 143, 136, 138, and 140; boundary road 1 chain wide west of portion 9, parish of Cudoc, county of Townsend.

Boundary road 3 chains wide east of portion 110, end of road, portions 111, 120, 126, end of road, portions 134, 146, end of road, and portion 163, parish of Mathoura, county of Cadell, Murray Shire.
[Roads 1922-610-3]

This declaration withdraws areas of 193 acres (about) and 22 acres (about), from Mathoura O.L. No. 603, and Mathoura P.O.L. No. 603A, respectively.

Note.—This notice is in lieu of and supersedes that published in Government Gazette of 7th December, 1923, folio 5736.

The re-marked boundary road (R. 6,928-1,603) separating portions 3 and 4, boundary road separating portions 136, 160, end of road, portions 184, 32, ends of roads, portions 131, 126, end of road and portion 75 from portion 128, end of closed road portions 127, 135, 134, and 69 (part), extending in all from public road north of portion 3 southerly and westerly to public road within portion 69, parish of Kempsey, county of Macquarie, Macleay Shire.
[Roads 1923-703-3]

Note.—This notice is in lieu of and supersedes that published in Government Gazette of 7th December, 1923, folio 5736.

Boundary road 100 links wide south of portion 148, end of road, and portion 156, parish of Rossi, county Monteagle, Murrungal Shire,—as shown on plan catalogued R. 15,182-1,603.
[Roads 1921-850-11]

Note.—This notice is in lieu of and supersedes that published in Government Gazette of 7th December, 1923, folio 5736.

The road separating portion 17 from portion 13; to reserved road within portions 17 and 257; the road separating part of portion 257 from the Little Murray River, parish of Leigh, county of Fitzroy, Dorrigo Shire.
[Roads 1924-22-2]

Note.—This notice is in lieu of and supersedes that published in Government Gazette of 8th February, 1924, folio 977.

Boundary road separating portion 36 from portion 11; reserved roads within portion 9; boundary roads separating portions 34, 35, 33 from portions 9 and 32; reserved roads within portions 33 and 28; boundary road separating portion 5 from portion 18; reserved road within portion 5, parish of Cobboco, county of Ewenmar.

Reserved roads within portions 15, 9, 37, 8, 36, 7, 6, and 19; boundary road east of portions 16, 28, 15, 14, end of road, portions 33, 11, and 23, parish of Kickabil, county of Ewenmar.

Boundary road south and part west of portion 15; boundary road south of portions 13 and 12 east of road (R. 15,271-1,603), at south-west corner of latter portion; boundary road east of portions 15, 26, end of road, and portion 24; boundary road separating portions 11 and 20, from portions 18, 19, and 9; reserved roads within portion 9, exclusive of that part south-west of their intersection, parish of Eiraban, county of Ewenmar; reserved roads within portions 13, 12, 17 and 18; boundary road south-east of portion 24; reserved roads within portions 40 and 21, parish of Kickabil, county of Ewenmar.

Boundary road separating portion 21 from portion 22; reserved road within portion 32; boundary road east of portion 30; end of road, portions 43, 42, 17 and 2; boundary road south of portion 39; reserved roads within portions 20 and 25; boundary road south of end of road and portion 10, and end of road;

boundary road north-east of portion 25; boundary roads south of end of road and portion 34; and south-west and south of portion 35; reserved road within portion 29; boundary roads east of portion 10, and north of portion 34, parish of Bungey, county of Ewenmar.

Boundary road south-west and west of portion 101, parish of Buramilong, county of Ewenmar.

Boundary roads separating portions 78, 24, 25, and 31, end of road, and portion 32, from portions 23, 22, 21, 20, 19, 18, 17, end of road and portion 16, parish of Milda county of Ewenmar.

Boundary road separating portion 23 from portion 13, and part of portion 48 (parish of Youlbung), parish of Mundar, county of Gowen.

Boundary roads north-west and north-east of portion 9; boundary roads north-west of portion 2; part of boundary road north-east of portion 2, extending from the most northerly corner south-easterly to the reserved public road within that portion, parish of Dilley, county of Gowen.

Part of boundary road south of portion 33 east of the reserved public road within that portion, parish of Yalcogrin, county of Gowen.

Boundary road south of portion 11; reserved road within portion 35; boundary road separating portions 34, 31, 30, end of road, portions 29 and 14 from portions 40, 33, 28, end of road, portions 27, 10, and 18 parish of Biralbung, county of Gowen.

Boundary road north of portions 55, 59, 60, and 61; boundary road north of portion 72, end of road, portion 68, end of road, and portion 63, west of reserved public road within portion 72, parish of Breelong, county of Gowen.

Boundary road east of portion 109 north from the reserved road within that portion; reserved roads within portions 109 and 108, boundary road separating portions 86 and 85 from portions 88, 115 (part), 114, and 45; boundary road east and south of portion 36; part of boundary road north of portion 15, end of road and portion 92; east of the existing public road north of portion 15, parish of Eringanerin, county of Gowen.

Boundary road north-west of portions 15, 27, and of road, portions 13, 12, 21, 25, parish of Wallumburrawang, county of Gowen.

Boundary road separating portion 151 from portion 154 (part); boundary road south of portion 99, west of Coonamble to Dubbo railway line, parish of Bobbarah, county of Ewenmar.

Boundary road north-east of portion 28, extending north-westerly from Railway Commissioners' land; boundary road south-east of portions 28 and 27, east and west of railway line; reserved roads within portions 38 and 31; part of boundary road south-east of portion 31, extending south-westerly from the reserved roads within that portion; boundary road east of portion 29; boundary roads west and north-west of portion 12; that part of boundary road north-west of portion 4, not already public road, parish of Breelong, county of Ewenmar.

Boundary roads east of portions 15 and 18; boundary road separating portions 10 and 1 from portions 18, end of road, and portion 15, exclusive of part covered by railway line; the most northerly reserved road within portion 16, parish of Eura, county of Ewenmar.

Boundary road north-east of portions 23, 24, and 25, parish of Emu, county of Ewenmar.

Reserved road within portion 32, part of boundary road south-west of portions 32 (part) and 7, extending south-easterly from its intersection with the reserved road within portion 32; boundary road south of portions 20, 28, and 27; boundary road south-east of portion 27, end of road, and portion 30, and end of road; boundary roads east and north of portion 26, parish of Drillwarrina, county of Ewenmar.

Parishes of Cobboca, Kickabil, Eiraban, Bungey, Milda, Buramilong Bobbarah, Breelong, Eura, Emu, and Drillawinna, (county of Ewenmar), and parishes of Mundar, Dilley, Yalcogrin, Biralbung, Breelong, Eringanerin, and Wallumburrawang, county of Gowen (All in Gilgandra Shire.)

[Roads 1922-378-18]

(This declaration withdraws areas of 92 acres, 55 acres, and 45 acres from Bundemar Occupation License No. 598, Berida Occupation License No. 71, and Yarragrin Occupation License No. 53A, respectively.)

NOTE.—This notice is in lieu of and supersedes that published in Government Gazette of 8th February, 1924, folio 977.

A strip 150 links wide embracing road in use and being part of the road 3 chains and 6 chains wide, shown on plan R. 3,332-1,603, sheets 1 and 2, extending from the most southern boundary of parish of Yarren north-easterly to the Baradine or Milchomi or Bungle Gully Creek, parishes of Bulliney and Yarren, county of Baradine, Walgett and Wingadee Shires.

[Roads 1913-45-31]

NOTE.—This notice is in lieu of and supersedes that published in Government Gazette of 26th September, 1924, folio 4524.

Reserved road 1 chain wide within portion 50, parish of Wandera, county of Arrawatta, McIntyre Shire.

[Roads 1924-203-3]

NOTE.—This notice is in lieu of and supersedes that published in Government Gazette of 20th June, 1924, folio 2885.

Roads coloured red to the widths indicated thereon, as shown on litho. marked "A," with papers, Roads 1913-45, in the Department of Lands, also—

(1) All streets and lanes within village boundary, exclusive of aligned streets shown on plan catalogued B. I. 2,631, village of Burren Junction.

(2) All streets and lanes within Urban Area boundary; boundary road north of suburban portions 3 and 4, village of Carinda.

(3) All streets within village boundaries, village of Pokatroo.

(4) Rowena and Shaw streets; that part of South-street between the abovementioned streets; lanes (2) within section 1, village of Rowena.

(5) All streets and lanes within Urban Area boundary (exclusive of those aligned, vide plan catalogued W.I. 2,630), north of north side of Neill-street; the southerly prolongation to Duff-street, through Travelling Stock Route 12,870, to meet the boundary road separating portions 51 and 55 (parish of Merritombea), town of Walgett, counties of Clyde, Leichhardt, Baradine, Denham, Benarba, and Jamison, Walgett Shire, Central Division.

[Roads 13-45-28]

This declaration withdraws from the undermentioned holdings the areas specified.

Holding.	Area withdrawn. About.
Wyabray O.L. No. 612	189 acres
Bogewong O.L. No. 141	63 "
Bogewong P.O.L. No. 141A	20 "
Willewa O.L. No. 121	93 "
Willewa P.O.L. No. 121A	8 "
Warren Downs O.L. No. 252	63 "
Warren Downs P.O.L. No. 253A	197 "
Carinda O.L. No. 276	26 "
Mourabie O.L. No. 303	123 "
Mourabie P.O.L. No. 303A	162 "
Warren Downs O.L. No. 852	138 "
Coombogolong P.O.L. No. 736A	44 "
Warragan O.L. No. 138	48 "
Uluumbie O.L. No. 524	37 "
Ulumbie P.O.L. No. 524A	39 "
Come-by-Chance and Jimalong, Josey P.O.L. No. 297A	37 "
Merkadool P.O.L. No. 155A	308 "
Kucargo or Tory Wee Wha O.L. 206	54 "
Cryon P.O.L. No. 259A	252 "
Yarradool O.L. No. 113	62 "
Gorian O.L. No. 44	133 "
Centre Block No. 3 P.O.L. No. 188A	22 "
Burren P.O.L. No. 283A	177 "
18th Section Lease No. 15	6 "
Do do No. 50	221 "
Do do No. 76	53 "
Do do No. 79	71 "
Do do No. 102	52 "
Do do No. 158	4 "
Improvement Lease No. 1,135	45 "
Special Lease 1909-1, Walgett	10 "
Do 1909-2, do	8 "
Do 1912-4, do	16 "
Do 1912-5, do	11 "
Do 1912-6, do	2 "
Do 1915-16, do	9 "
Do 1915-17, do	9 "

NOTE.—This notice is in lieu of and supersedes that published in Government Gazette of 20th June, 1924, folio 2885.

Stockton Garden Suburb.—Meredith-road 66 feet wide, from Fullerton-road to Eames avenue; Beeston-road 50 feet and 33 feet wide, from Fullerton-road to Eames-avenue; unnamed road 50 feet wide, from Fullerton-road to Eames-avenue; Eames-avenue, part

variable and part 66 feet in width, extending from the above unnamed road to Meredith-road inclusive of all parts necessary to preserve continuity, parish of Stockton, county of Gloucester, Municipality of Stockton.

[Roads 1924-365-3]

NOTE.—This notice is in lieu of and supersedes that published in Government Gazette of 18th July, 1924, folio 3537.

Boundary road 150 links wide south of portion 38; boundary road 150 links wide north of portions 40 and 42 (part), east of existing public road north of portion 42, parish of Brolgan, county of Ashburnham, Goobang Shire.

[Roads 1924-267-3]

NOTE.—This notice is in lieu of and supersedes that published in Government Gazette of 18th July, 1924, folio 3537.

Reserved road 1 chain wide within portions 62 and 13, extending from the most northern boundary of portion 62 southerly and south-westerly to west boundary of portion 13; road in use 1 chain wide through water reserve within portion 62; reserved road 1 chain wide within portions 60, 61, 66, and 67; boundary road 1 chain wide separating portions 65 and 67; reserved roads 1 chain wide within portions 47 and 28, extending southerly from north boundary of portion 47 to the public road within portion 7; reserved roads 1 chain wide within portions 35, 36, 37, 17, and 56, extending from the public road within portion 7, generally southerly to the south boundary of portion 56; reserved road within portion 37, extending from public road within portion 20, westerly to the before-described reserved road within portion 37; reserved roads 1 chain wide within portions 200, 26, and 122; reserved roads 1 chain wide within portions 24, 8, and 19, extending from the public road within portion 24, generally southerly to south boundary of portion 19; boundary road 1 chain wide separating portions 200 and 202 from portions 122 and 26; reserved roads 1 chain wide within portions 41, 73, and 152, extending from west boundary of portion 41, generally north-easterly to the reserved (public) road within portion 30; reserved roads 1 chain wide within portions 31, 48, and 22; boundary road 1 chain wide separating portion 34 vacant Crown Land, and portion 47 from portion 91 and vacant Crown Land; road in use 1 chain wide within and adjoining the western boundary of camping reserve 525, and extending from the southern boundary northerly to the reserved road within portion 60; reserved road 1 chain wide within portion 60, extending from the eastern boundary generally northerly to a reserved road within that portion previously described; roads in use 1 chain wide within water reserve 97 Extension and reserve 97, extending from reserved road within portion 200, south-easterly to north-west corner of portion 75, and extending from reserved road within portion 200, south-westerly to reserved road within portion 158; reserved roads 1 chain wide within portions 158 and 156; boundary road 1 chain and variable in width separating portions 155 and 154 from portions 159 and 95; road in use 1 chain wide, shown on plan T 114 Roll, extending from the north-west corner of portion 95 generally south-westerly and north-westerly to the south-east corner of portion 59; thence south of portions 59 and 123; thence generally south-westerly to the north-east corner of portion 185; thence adjoining the eastern and south-eastern boundaries to the south-east corner; thence southerly to the boundary between counties of Dampier and Auckland, inclusive of all parts necessary to preserve continuity, parish of Tanja, county of Dampier, Mumbulla Shire.

[Roads 1923-702-5]

NOTE.—This notice is in lieu of and supersedes that published in Government Gazette of 18th July, 1924, folio 3537.

The formed road in use, 100 links wide connecting Long Bay road with Maroubra Bay road, and embracing portions 1,384 and 1,400, the lane 20 feet wide south of those portions, and lane 20 feet wide west of portion 1,400 and end of lane, as shown on plan catalogued R. 15,840-1,603, parish of Botany, county of Cumberland, Municipality of Randwick, at Maroubra.

[Roads 1925-31-2]

NOTE.—This notice is in lieu of and supersedes that published in Government Gazette of 30th January, 1925, folio 622.

Reserved road 151·5 links wide within portion 108, parish of Patonga, county of Northumberland, Erina Shire, as shown on plan catalogued R. 15,690-1,603.

[Roads 1924-112-6]

NOTE.—This notice is in lieu of and supersedes that published in Government Gazette of 6th February, 1925, folio 837.

Road in use 2 chains wide within Travelling Stock and Camping Reserve No. 44,657 and Travelling Stock Reserve No. 908, extending from the reserved (public) road within portion 53 southerly to the most western corner of portion 40; thence south-easterly and adjoining the south-western boundaries of portions 40 and 43; thence again south-easterly to the existing public road at the north-east corner of portion 1; road in use 2 chains wide within Travelling Stock and Camping Reserve 44,657, extending from the existing public road within Travelling Stock and Camping Reserve 44,658 south-easterly to the road, firstly described above, parish of Burraway, county of Ewenmar, Timbrebongie Shire.

(Areas of about 53 acres and 16 acres are thus withdrawn from P.O.L.'s No. 85 and 86 respectively.)

[Roads 1923-662-8]

NOTE.—This notice is in lieu of and supersedes that published in Government Gazette of 6th February, 1925, folio 837.

Boundary road 300 links wide separating portions 136, 133, end of road, portion 15, end of closed road, portions 16, 17, end of closed road, portions 18, 19, end of road, portions 89 and 90, from portions 129, 128, 127, end of road, portion 23, end of closed road, portions 24, 25, 27, 28, end of road, and portion 29 (parish of Citgathen); boundary road 300 links wide separating portions 278, 279, 280, end of road, portions 20 and 261 from portions 284, end of road, portions 303, 302, 301, end of road, portions 8, 220, and 203 (parish of South Deniliquin), parishes of Citgathen and South Deniliquin, county of Townsend, Murray Shire.

[Roads 1924-493-4]

NOTE.—This notice is in lieu of and supersedes that published in Government Gazette of 7th November, 1924, folio 5117.

Boundary road 1 chain wide separating portions 144 to 152 inclusive from portions 60 (part) and 96, parish of Bundanoon, county of Camden, Wingecarribee Shire.

[Roads 1924-492-4]

NOTE.—This notice is in lieu of and supersedes that published in Government Gazette of 7th November, 1924, folio 5117.

The road (pathway) 25 links wide south of an area of 14 acres measured for a Recreation Reserve, as shown on plan catalogued M. 6,130 Sy., parish of Sutherland, county of Cumberland, Sutherland Shire.

[Roads 1924-767-4]

NOTE.—This notice is in lieu of and supersedes that published in Gazette of 20th February, 1925, folio 1008.

Reserved roads, 1 chain wide, within portions 275, 276 and 277; road in use 1 chain wide within Travelling Stock Reserve 49,068, extending from reserved road within portion 277, generally southerly to the Breeza-Quirindi road (R. 6,888-1,603), parish of Borambil, county of Buckland, Tamarang Shire.

[Roads 1924-562-4]

NOTE.—This notice is in lieu of and supersedes that published in Government Gazette of 20th February, 1925, folio 1008.

The boundary (constructed) road 100 links wide west of portion 29 (part), east of public road R. 7,475-1,603, being part of road from Lismore to Keerong, parish of Blakebrook, county of Rous, Terania Shire.

[Roads 1924-844-2]

NOTE.—This notice is in lieu of and supersedes that published in Government Gazette of 20th February, 1925, folio 1008.

Boundary road 1 chain wide south of portion 4; boundary road 150 links wide separating portions 76, 77, 62, 127, end of road, and portion 3 from portions 126, 94, end of road, portions 65, 14, 13, and end of road; boundary road 1 chain wide separating portions 13 and 12 from portions 107 and 103; boundary road 175 links wide separating end of road and portion 108 from portion 86 and end of road; boundary road 150 links wide east of portion 86; boundary road 150 links wide south of portion 86, end of road, and portion 11, parish of Neila, county of Forbes, Waugoola Shire.

[Roads 1924-875-2]

NOTE.—This notice is in lieu of and supersedes that published in Government Gazette of 20th February, 1925, folio 1008.

Reserved roads (2) 1 chain wide within portion 137; boundary road 1 chain wide east and south-east of portion 137; the part of boundary road 1 chain wide south of portion 137 connecting the reserved roads within that portion, parish of Sutton Forest, county of Camden, Land District of Moss Vale, Wingecarribee Shire.
[Roads 1924-577-3]

NOTE.—This notice is in lieu of and supersedes that published in Government Gazette of 20th February, 1925, folio 1008.

Boundary road 1 chain wide west of portions 41, 42, end of road, portions 43 and 44, end of road, and portion 46, parish of Yalama, county of Townsend, Murray Shire.
[Roads 1924-774-2]

NOTE.—This notice is in lieu of and supersedes that published in Government Gazette of 20th February, 1925, folio 1008.

(An area of about 20 acres is thus withdrawn from Mathoura Preferential Occupation License No. 603A.

NOTE.—This notice is in lieu of and supersedes that published in Government Gazette of 20th February, 1925, folio 1008.

The boundary road 1 chain wide west of portion 119, parish of Cudoe, county of Townsend, Murray Shire, Central Division.
[Roads 1924-775-2]

(An area of about 6 acres is thus withdrawn from Mathoura Occupation License No. 603.)

NOTE.—This notice is in lieu of and supersedes that published in Government Gazette of 20th February, 1925, folio 1008.

Boundary road 1 chain wide separating portions 115, 116, 117, end of road, 102, end of road, and 104, from portions 118, 119, 120, end of road, 105, end of road, and 107, parish of Osborne, county of Hume, Coreen Shire.
[Roads 1924-893-2]

NOTE.—This notice is in lieu of and supersedes that published in Government Gazette of 20th February, 1925, folio 1008.

The most northerly reserved road 150 links wide within portion 58; reserved road 150 links wide within portion 6; most northerly reserved road 150 links wide within portion 7; reserved road 150 links wide within portion 32, and that part of boundary road west of portion 32, necessary to preserve continuity, parish of Kadina, county of Kennedy, Goobang Shire.
[Roads 1924-810-2]

NOTE.—This notice is in lieu of and supersedes that published in Government Gazette of 20th February, 1925, folio 1008.

Road (undefined) 2 chains wide through Travelling Stock Reserve 57,210 (notified 18th July, 1924), extending from south-east corner of portion 91 (parish of Bellingerambil), generally easterly to the eastern boundary of the said Travelling Stock Reserve 57,210 (parish of Townsend), parishes of Bellingerambil, Bellingerambil East, Banda North, Bogia, and Townsend, county of Nicholson, Carrathool Shire, Central Division.
[Roads 1924-35-1]

(Areas of about 64, 82, and 10 acres are thus withdrawn from Occupation Licenses Nos. 875, 876, and 904, respectively.)

NOTE.—This notice is in lieu of and supersedes that published in Government Gazette of 20th February, 1925, folio 1008.

Venice-street, from west side of Quirindi-street to Quirindi Creek and from that creek to Carpet-street; Ford-street, from south-west corner of allotment 3, suburban section 11 to Quirindi-street. Quirindi-street, from Venice-street to Maria-street; Monday-street, from Maria-street to Quirindi Creek; Carpet-street, from north side of Fortune-street to Maria-street; the unenclosed part of Carpet-street from north-west corner of allotment 15, section 8, to Quirindi Creek; Victor-street, from Martyn-street to an unnamed road of variable width fronting Quirindi Creek; an unnamed street of variable width fronting Quirindi Creek, extending from allotment 5, section 8, to the west side of Elizabeth-street; Elizabeth-street, from south boundary of the Cemetery to Quirindi Creek; Coach-street, from Maria-street to Quirindi Creek; Church-street, from Martyn-street to Maria-street; Earl-street, from Martyn-street to Quirindi Creek; unnamed street separating section 30 from section 60; Earl-street north from a line joining north-east corner of section 29 to north-west corner of section 30 to Martyn-street; the part of Martyn-street of variable width north-east of section 29; unenclosed part of Ford-street, from Elizabeth-street to Coach-street; Martyn-street, from Carpet-street to Coach-street; Fortune-street, from Elizabeth-street to Coach-street; road 1 chain wide within the Cemetery; lanes (4) within sections 8, 17, 18 and 27, parish of Wallabadah, county of Buckland; boundary road (Burke-street) north of end of road, portions 4, 3, end of road, portions 2 and 1; reserved road within portion 16; boundary road (John-street) east of portions 294 and 304, south from the reserved (public) road within portion 294; boundary road (Horace-street) separating portion 4 from portion 5, parish of Wallabadah, county of Buckland, Land District of Murrurundi, Tamarang Shire, Town of Wallabadah.
[Roads 1923-648-3]

NOTE.—This notice is in lieu of and supersedes that published in Government Gazette of 20th February, 1925, folio 1008.

Boundary roads of variable width north of and reserved roads 1 chain wide within portions 76 and 5; road in use 1 chain wide through Reserve 38,220 for Access extending from the reserved road within portion 5 to reserved road within portion 8; reserved roads 1 chain wide within portions 8 and 7; boundary road 1 chain wide north of portions 7 and 9, east of reserved road within portion 7, parish of Wyandah, county of Richmond, Land District of Casino, Copmanhurst Shire.
[Roads 1924-795-3]

NOTE.—This notice is in lieu of and supersedes that published in Government Gazette of 27th February, 1925, folio 1163.

Boundary road east of portion 112, parish of Anderson, county of Gough, Macintyre Shire.
[Roads 1924-427-3]

NOTE.—This notice is in lieu of and supersedes that published in Government Gazette of 13th March, 1925, folio 1389.

Tunstall-street, from Atfield-street to Coraki-street, Town of Gundurimba, parish of South Gundurimba, county of Rous, Land District of Lismore, Gundurimba Shire.
[Roads 1923-839-6]

NOTE.—This notice is in lieu of and supersedes that published in Government Gazette of 13th March, 1925, folio 1389.

Reserved roads 150 links wide within and along the eastern boundaries of portions 73 and 89; boundary 1 chain wide south of portions 89, 90 and 167, parish of Eurongilly, county of Clarendon, Land District of Gundagai, Illabo Shire.

(An area of 11 acres (about) is thus withdrawn from Wantabadgery P.O.L. 17A.)
[Roads 1923-460-7]

NOTE.—This notice is in lieu of and supersedes that published in Government Gazette of 13th March, 1925, folio 1389.

Boundary road 1 chain wide north of portion 17, end of road, and portion 16, parish of North Barraba, county of Darling, Land District of Tamworth, Barraba Shire.
[Roads 1924-925-4]

NOTE.—This notice is in lieu of and supersedes that published in Government Gazette of 13th March, 1925, folio 1389.

Boundary road 1 chain wide separating portions 25 and 24 from portion 26, end of road, and portion 27, east of the Breelong to Coonamble-Mendooran road, parish of Bearbung, county of Gowen, Gilgandra Shire.

Boundary road 1 chain wide south of portion 63 (part), end of road, and portions 30 and 5; road in use 1 chain wide through T.S.R. 23,328 extending from north-west corner of portion 53 (parish of Eringanerin), westerly to the Coonamble to Mendooran road, parish of Yalcogrin, county of Gowen, Gilgandra Shire.

Boundary road 2 chains wide separating portion 43 from portion 55; boundary roads 2 chains wide east of portions 43 and 44, parish of Callanogan, county of Gowen, Gilgandra Shire.

Reserved roads 2 chains wide within portions 5, 6, 7, 18, 22, 23, 25 and 24; boundary road 2 chains wide separating portions 31 (part) 39, 26 and 7 from portions 35 (part), 34, 33, end of road, and portions 32 and 18; boundary road 2 chains wide south-west of portions 35 and 36 (Includes parts of boundary roads necessary to preserve continuity), parish of Breelong, county of Ewenmar, Gilgandra Shire.

Reserved road 2 chains wide within portion 11; boundary road 2 chains wide separating portions 11, 15 and 12 from portions 7, end of road, 8 and 9, parish of Balladoran, county of Ewenmar, Gilgandra Shire.

Boundary road 2 chains wide south-east of portions 89 and 26 (parish of Drillwarrina), parish of Eumungerie, county of Ewenmar, Gilgandra Shire; boundary road 2 chains wide separating portions 11, 24 27, 26, 4 and 36 from portions 13, 25, end of road, portions 3, 41 and 7; road in use 1 chain wide through T.S.R. 6,783 and T.S.R. 3,420 (parish of Burraway) extending from southern corner of portion 7 to the Dubbo to Bourbah-road, parish of Kickabil, county of Ewenmar, Gilgandra Shire.

Boundary road 2 chains wide north of portion 39 and end of road; reserved roads 2 chains wide within portions 41 and 44; boundary road 2 chains wide north of portions 48, 46 and end of road (includes part of boundary road necessary to preserve continuity), parish of Gewah, county of Ewenmar, Gilgandra Shire.

Boundary road 2 chains wide separating portions 25, 26, 27, 2 and 3 from portions 23, 24, end of road, 9, end of road, 6, 14 and 13, parish of Berida, county of Ewenmar, Gilgandra Shire.

(An area of 80 acres (about) is thus withdrawn from Bundemar O.L. No. 598 (Central Division.)
[Roads 1924-380-12]

NOTE.—This notice is in lieu of and supersedes that published in Government Gazette of 13th March, 1925, folio 1389.

Reserved roads 1 chain wide within portions 1, 56, 57, 48, 55, 3, 10, 8, 59 and 58, extending from the western boundary of portion 1, generally easterly to the west bank of the Umaralla River; part of boundary road 1 chain wide west of portion 62, north of the reserved road within that portion; reserved roads 1 chain wide within portions 62, 86, 85, 108, 107, 30, 61 and 7 (includes small parts of boundary roads necessary to preserve continuity) (parish of Umaralla).

Boundary road 150 links wide separating suburban portions 103 and 100, from suburban portion 102, The Cemetery, end of road, portions 101, 104, end of road, and portion 99; Maclean-street, from the north-western side of River-street to the north-western side of Cooma-street (village of Umaralla).

The southerly reserved road 1 chain wide within portion 1, extending from the right bank of the Umaralla River to the eastern boundary of the portion; reserved roads 1 chain wide within portions 13 and 78 (parish of Rose Valley), county of Beresford, Monaro Shire.
[Roads 1924-755-3]

(An area of 3½ acres (about) is thus withdrawn from Occupation License No. 757 (Eastern Division).

NOTE.—This notice is in lieu of and supersedes that published in Government Gazette of 27th March, 1925, folio 1596.

An area of about 11 acres 2 roods 30 perches revoked from Public Watering Place 812, on 30th January, 1925, extending from the eastern extremity of public road R. 15,205-1,603) to eastern boundary of portion 15, parish of Conapaira, county of Cooper, Carrathool Shire.
[Roads 1925-107-1]

NOTE.—This notice is in lieu of and supersedes that published in Government Gazette of 27th March, 1925, folio 1596.

COUNTIES OF INGLIS AND PARRY.

The roads shown by red colour to the widths indicated on lithograph marked "A," with papers Roads 1922-632 at the Department of Lands, Sydney.

Kimo-street north-west of portion 300 from the village boundary to Manilla-street; Boomerang-street west of suburban portion 279; boundary road separating the Cemetery from suburban portions 294, end of road, 233 and 269; boundary road (lane) south of suburban portions 294 and 296; all streets and lanes within village boundaries, exclusive of Attunga and Manilla streets (already public roads), village of Attunga, parish of Burdekin, county of Inglis.

All streets, lanes and roads within the village and suburban boundaries, exclusive of the boundary road east of portion 259 and existing public roads, village of Moore, parishes of Attunga and Woolomol, county of Inglis.

All streets and lanes within the village boundaries exclusive of those parts of Charles, Gill and George streets, already public roads; boundary road east of suburban portions 153, 157, end of road, portions 11, 159 and 158; boundary road north of suburban portions 158, 12 and 11; boundary road south of suburban portion 158, and end of road, village of Moonbi, parish of Moonbi, county of Inglis.

Irvine-street south of allotments 1, end of lane, and 16, Section 3, East-avenue from Irvine-street to Denman-avenue exclusive of Reserve from Drainage; West-avenue from Denman-street to road widening (R. 14,696-1,603) at the north-east corner of portion 66, exclusive of Reserve for Drainage; Robey-street and the lane within section 1, from West-avenue to Tamworth-street, village of Kootingal, parish of Moonbi, county of Inglis.

Heyman-street, from Mitchell-street to the north side of Smith-street; Britten-street, from Mitchell-street to south side of Smith-street; Frappell-street, from Mitchell-street to the south side of South-street; Niangala-street, from Walcha-street to north-west side of Routine-street; Smith-street, from Britten-street to Walcha-street; South-street, from Frappel-street to Walcha-street, town of Weabonga, parish of Loftus, county of Parry.

Walsh-street, from Sullivan-street to the north-eastern extension of the south-eastern side of public road (R. 15,520-1,603); Foster-street, from Walsh-street to Delahunty-street, village of Niangala, parish of Walcha, county of Parry.
[Roads 1922-632-19]

NOTE.—This notice is in lieu of and supersedes that published in Government Gazette of 27th March, 1925, folio 1596.

---

[409] Sydney, 14th August, 1925.

NOTIFICATION OF CLOSING OF UNNECESSARY ROADS.

I, Sir DUDLEY RAWSON STRATFORD DE CHAIR, Admiral in the Royal Navy, Knight Commander of the Most Honourable Order of the Bath, Member of the Royal Victorian Order, Governor of the State of New South Wales and its Dependencies in the Commonwealth of Australia, with the advice of the Executive Council, and in pursuance of the provisions of section 20, Public Roads Act, 1902, hereby declare the roads hereunder described, which are now no longer required, to be closed, and that the lands comprised therein shall be freed and discharged from any right of the public or any person to the same as highways.

D. R. S. DE CHAIR,
Governor.

P. F. LOUGHLIN, Minister for Lands.

DESCRIPTIONS.

The unnecessary parts of roads (parts of streets and lanes) now included within an area of about 74 acres proposed to be reserved for aviation purposes, village of Nyngan, parish of Nyngan, county of Oxley, Nyngan Municipality.
[Roads 1925-377-1]

Boundary road separating portions 914 and 918 from portions 915, 916 and 917; parish of Adelong, county of Wynyard (Town of Adelong suburban lands), Gadara Shire.
[Roads 1925-134-3]

The unnecessary parts of roads within the Tweed Heads Cemetery now included within a design for subdivision of that Cemetery, parish of Terranora, county of Rous, Tweed Shire (Tweed Heads Urban Area).
[Roads 1925-318-2]

The unnecessary parts of reserved roads within portions 45 and 47 now included within the measurement of portion 59, parish of Orara, county of Fitzroy, Dorrigo Shire.
[Roads 1925-309-3]

The unnecessary part of Public Road (R. 11,999-1,603) 150 links wide, south-west from Allotments 5 and 4 (part) of section 4, as now included within an area of about 2 roods 30 perches required by the Wakool Shire Council as a site for the erection of machinery, village of Barham, parish of Barham, county of Wakool, Wakool Shire.
[Roads 1925-308-2]

The parts of private subdivision road known as St. Mary street (in excess of a width of 100 links), and the parts of Crown subdivision road known as Bourke-street, adjoining sections 65 and 66 (Goulburn Cattle Sale Yards Site), as now included in proposed design for sale by the Goulburn Muncipal Council—City of Goulburn, suburban lands and parish of Goulburn, county of Argyle, Municipality of Goulburn.
[Roads 1925-157-1]

Boundary road 100 links wide separating portion 38 from portions 8, 86, 87 and end of road; boundary road 100 links wide separating portion 87 from portion 31; boundary road 100 links wide separating portions 88 and 89 from portion 86 (part); boundary road 100 links wide separating portions 86 end of road, and 89 from portion 10, parish of Coocook, county of Goulburn, Land District of Albury, Holbrook Shire.
[Roads 1923-1,005-6]

The road 100 links wide south-west of north-western part of portion 99, parish of Cogo, county of Macquarie, Hastings Shire.
[Roads 1925-176-2]

Road (lane) 33 feet wide provided in private subdivision of portion 65, separating Lot 55 from Lot 56, as shown on Certificate of Title, Volume 1720, folio 197, parish of Hunter's Hill, county of Cumberland, Metropolitan Land District, Ryde Municipality.
[Roads 1924-457-8]

The unnecessary roads (includes lanes) now included within the measurement of portion broad-arrow over Special Lease of 440 acres 2 roods (plan catalogued Ms. 1,576, Hay), approved to be granted to William Shakespeare Hook as Special Lease 1923-13, Hillston, parish of Redbank, county of Nicholson, Hillston Municipality.
[Roads 1925-283-2]

The unnecessary reserved roads (2) within portion 277, parish of Bardsley, county of Fitzroy, Land District of Grafton, Nymboida Shire.
[Roads 1923-231-1]

The unnecessary part of boundary road west of Denman Park now included within the measurement of portion 126, parish of Denman, county of Brisbane, Muswellbrook Shire.
[Roads 1925-383-1]

Unnecessary boundary roads east of portion 177 and west of portion 176, parish of Swamp Oak, county of Arrawatta, Macintyre Shire.
[Roads 1925-315-3]

The unnecessary part of road (lane) separating original allotments 1 and 2 from original allotments 6 and 7 of section 20, private Town of Gloucester, as now proposed to be added to Public School site, parish of Gloucester, county of Gloucester, Stroud Shire.
[Roads 1925-347-2]

That part of the 3-chain road to a width of 150 links adjoining the south-western boundary of portion 109, village of Ariah Park, parish of Mandamah, county of Bourke, Land District of Temora Central, Narraburra Shire.
[Roads 1925-385-2]

[S96] Sydney, 14th August, 1925.

PROPOSED CLOSING OF UNNECESSARY ROADS, &c.

NOTICE is hereby given that the Minister for Lands is of opinion that it is expedient to close, under the provisions of the 19th and 20th sections of the Public Roads Act, 1902, the roads, &c., hereunder described; and all persons interested are hereby called upon to set forth in writing, addressed to the Minister for Lands, within one month from date of this notice, any objections which may appear to them to exist to the closing of the same.

P. F. LOUGHLIN, Minister for Lands.

DESCRIPTIONS.

The unnecessary part of road known as South-street, separating portion 226 (dedicated for Public Recreation) from allots. 4 and 5 of section 28, within the suburban boundaries of the village of Kyuga, parish of Ellis, county of Brisbane, Muswellbrook Shire.
[Roads 1925-494-2]

The unnecessary reserved public road within portion 13, parish of Ukerbarley, and the unnecessary part of reserved road within portion 46, parish of Wheoh, north of railway line, parishes of Ukerbarley and Wheoh, county of Baradine, Coonabarabran Shire.
[Roads 1925-557-1]

The unnecessary part of boundary road separating portions 95 and 96 (part) from part Reserve 1,122 for Public Recreation, notified 28th June, 1880, within the suburban boundaries of the village of Mendooran, parish of Mendooran, county of Napier, Cobbora Shire.
[Roads 1925-564-1]

NOTICE APPOINTING TRUSTEES UNDER THE PUBLIC TRUSTS ACT, 1897.

IN accordance with the provisions of the Public Trusts Act, 1897, I, Sir DUDLEY RAWSON STRATFORD DE CHAIR, Admiral in the Royal Navy, Knight Commander of the Most Honourable Order of the Bath, Member of the Royal Victorian Order, the Governor of the State of New South Wales and its Dependencies, in the Commonwealth of Australia, with the advice of the Executive Council of the said State, by this notice appoint the undermentioned gentlemen as Trustees of Reserve No. 58,087 at Clyde, parish of St. John, county of Cumberland, area 31 acres 0 roods 38½ perches, notified 12th June, 1925, for Public Recreation and Show Ground, viz.:—

Messrs. George Edward Folkard, William Henry Simpson, Henden John Epps, John Samuel Townsend, Edgar Thackray, Jasper Randolph Calov, Bentley Hyslop.
[Misc. 1925-8,448]

Signed and sealed at Sydney, this thirteenth day of August, 1925.

(L.S.) D. R. S. DE CHAIR, Governor.

By His Excellency's Command,
P. F. LOUGHLIN, Minister for Lands.

[906] GOD SAVE THE KING!

---

[941] Sydney, 14th August, 1925.

IT is hereby notified, for public information, that, in accordance with the provisions of the 26th section of the Crown Lands Consolidation Act, 1913, the undermentioned gentlemen, who have left the district, are hereby removed from their positions as Trustees respectively of the portions of land hereinafter particularised, namely:—

The portion of the General Cemetery at Nymagee, dedicated 19th September 1884, set apart for Methodist Burial Ground:—

Messrs. T. H. Armstrong, H. J. Griffith, T. Uren, M. Nichols.
[Misc. 1925-7,872]

The portion of the General Cemetery at Nymagee, dedicated 19th September, 1884, set apart for Roman Catholic Burial Ground:—

Reverend J. M. Curran, Messrs. T. Glynn, J. Cahill, M. Larfe.
[Misc. 1925-7,872]

The portion of the General Cemetery at Quirindi, dedicated 31st December, 1878, set apart for Methodist Burial Ground:—

Mr. J. W. Tebbutt.
[Misc. 1925-7,529]

The portion of the General Cemetery at Wiseman's Ferry, dedicated 22nd August, 1900, set apart for Roman Catholic Burial Ground:—

Messrs. J. Sullivan, J. Hearne.
[Misc. 1925-8,283]

The portions of the General Cemetery at St. Albans, dedicated 12th March, 1869, and 2nd February, 1892, set apart for Church of England Burial Ground:—

Messrs. G. Preston, C. Jurd.
[Misc. 1925-7,304]

P. F. LOUGHLIN, Minister for Lands.

---

[940] Sydney, 14th August, 1925.

IT is hereby notified, for public information, that, in accordance with the provisions of the 26th section of the Crown Lands Consolidation Act, 1913, the undermentioned gentlemen are hereby appointed as Trustees respectively of the portions of land hereinafter particularised, namely:—

Recreation and Show Ground at Wollongong, area 12 acres 1 rood 34 perches, dedicated 22nd November, 1918:—

William Arthur Lang, Esquire (in lieu of Mr. M. A. O'Donnell, deceased).
[Misc. 1925-8,232]

The portion of the General Cemetery at Willyama (Broken Hill) dedicated 12th April, 1889, set apart for Church of England Burial Ground:—

Reverend Leonard William Slade (in lieu of Reverend R. M. Fulford, resigned).
[Misc. 1925-7,439]

The portions of the General Cemetery at St. Albans, dedicated 12th March, 1869, and 2nd February, 1892, set apart for Church of England Burial Ground:—

Messrs. Harold Edgar Thompson, Frederick George Fleming, Albert Junior Bayley (in lieu of Messrs. G. Preston, C. Jurd, removed, and Mr. J. H. Fleming, deceased).
[Misc. 1925-7,304]

The portion of the General Cemetery at Wiseman's Ferry, dedicated 22nd August, 1900, set apart for Roman Catholic Burial Ground:—

Messrs. John Liddy, James Richard Hennessy (in lieu of Messrs. J. Sullivan and J. Hearne, removed).
[Misc. 1925-8,283]

The portion of the General Cemetery at Quirindi, dedicated 31st December, 1878, set apart for Methodist Burial Ground:—

Messrs. Frederick Whitton, Alfred Edgar Empleby, Henry Stratford Leece (in lieu of Messrs. W. F. Selden, A. Bathgate, deceased, and Mr. J. W. Tebbutt, removed).
[Misc. 1925-7,529]

The portion of the General Cemetery at Quirindi, dedicated 5th September, 1924, set apart for Methodist Burial Ground:—

Messrs. Frederick Whitton, Alfred Edgar Empleby, Henry Stratford Leece.
[Misc. 1925-7,529]

The portion of the General Cemetery at Nymagee, dedicated 19th September, 1884, set apart for Roman Catholic Burial Ground:—

Right Reverend William Hayden, D.D., Very Reverend John Moran, Messrs. Thomas Harland, William Nicholson, Thomas O'Neill (in lieu of Right Reverend J. Dunne, D.D., deceased, Reverend J. M. Curran, Messrs. T. Glynn, J. Cahill and M. Lane, removed).
[Misc. 1925-7,872]

The portion of the General Cemetery at Nymagee, dedicated 19th September, 1884, set apart for Methodist Burial Ground:—

Messrs. Maurice Levy, Alfred Neville Doyle and the Superintendent Minister in charge of Nymagee (in lieu of Messrs. T. H. Armstrong, H. J. Griffith and T. Uren, removed).
[Misc. 1925-7,872]

P. F. LOUGHLIN, Minister for Lands.

[927] Sydney, 14th August, 1925.

REVERSAL OF FORFEITURE OF HOLDING.

IT is hereby notified, for general information, that, in pursuance of the provisions of the Crown Lands Consolidation Act, 1913, the forfeiture of the holding hereunder particularised, which was published on the 3rd April, 1925, has been reversed subject to any conflicting interests.

P. F. LOUGHLIN, Minister for Lands.

LAND DISTRICT GRAFTON; HARWOOD SHIRE.

Parish Woombah, county Clarence.
Crown-lease 1919-69.
Portion 191.
Area, 760 acres.
Crown-lease Area 460.
Holder, Herbert Talbot.
Rent, £3 19s. 2d.
[Papers—Leases 1925-12,654.]

[934] Sydney, 14th August, 1925.

RESTORATION OF AN ANNUAL LEASE.

IT is hereby notified, for general information, that the undermentioned Annual Lease, which was notified as non-renewed in the Government Gazette, has now been restored for the area specified hereunder.

P. F. LOUGHLIN, Minister for Lands.

EASTERN DIVISION.

LAND DISTRICT OF BEGA; MUMBULLA SHIRE.

Parish of Mookerwah, county of Auckland; Annual Lease No. 1919-22; area, 640 acres; annual rent, £2 13s. 4d.; holder, James Carpenter.
[Papers—Leases 1925-14,244]

APPLICATIONS FOR LEASES FOR SPECIAL PURPOSES AND FOR EXTENSIONS OF TERMS OF SPECIAL LEASES.

IT is hereby notified, for general information, that the undermentioned applications have been received for leases for special purposes and for extensions of terms of Special Leases, under the provisions of the 74th, 76th and 229th sections of the Crown Lands Consolidation Act, 1913, of the lands and for the purposes hereunder stated, and that it is the intention to grant leases, should no sufficient objection be found to exist, after inquiry by the Land Board and consideration by the Minister.

Any objections will receive due consideration, if lodged in writing with the District Surveyor for the Land Board District in which the land is situated on or before the date specified in each case hereunder.

P. F. LOUGHLIN, Minister for Lands.

Application by Michael Austin and Henry Callen, for extension of term of Special Lease 05-4, Newcastle, containing an area of 2 roods 11 perches, in the town of Stockton, between Fullerton-street and Port Hunter, and to the south of Boat Harbour, for the purpose of shipbuilding and repairing. Objections in writing should be lodged with the District Surveyor, East Maitland, on or before 14th September, 1925.

Parish of Cullen Bullen, county of Roxburgh. Special Lease No. 1924-16, Lithgow, for tramway. Land applied for—a strip 90 chains long and 50 links wide commencing at a point on the north boundary of portion 52, and extending in a general easterly and south-easterly direction to Portland Siding. Area, 4 acres 0 roods 20 perches. Applicant—The Commonwealth Portland Cement Co. Ltd. Objections may be lodged at the Local Land Board Office, Orange, up to 14th September, 1925. [932]

[902] Sydney, 14th August, 1925.

EXTENSION OF TERMS OF RESIDENTIAL LEASES.

IT is hereby notified that the terms of the Residential Leases hereunder specified, have been extended under the provisions of section 220 of the Crown Lands Consolidation Act, 1913, subject to the existing conditions so far as they now apply and to the usual conditions relating to Residential Leases as prescribed by Regulation No. 131.

P. F. LOUGHLIN, Minister for Lands.

LAND DISTRICT BINGARA; GWYDIR SHIRE.

Parish Molroy, county Murchison; Residential Lease No. 713, portion 37 of 10 acres; lessee, Bridget Jones (widow); extended term of lease, from 4th February, 1925, to 3rd February, 1933; annual rent, £1 5s.
[Leases 1925 13,026]

LAND DISTRICT YOUNG; DEMONDRILLE SHIRE.

Parish Murrimboola, county Harden; Residential Lease No. 723, portion 226 of 20 acres; lessee, Edward James Haynes; extended term of lease, from 17th May, 1925, to 16th May, 1933; annual rent, £3 10s.
[Leases 1925 13,410]

LAND DISTRICT BATHURST; TURON SHIRE.

Parish Winburn, county Roxburgh; Residential Lease No. 1909-1, portion 71 of 15 acres 2 roods; lessee, John Twiss; extended term of lease, from 3rd May, 1925, to 2nd May, 1939; annual rent, £1 10s.
[Leases 1925-13,976]

[929] Sydney, 14th August, 1925.

RESIDENTIAL LEASES—NOTICE OF GRANTING.

IT is hereby notified, for general information, that residential leases have been granted of the land specified below, in accordance with the provisions of the Crown Lands Consolidation Act, 1913.

P. F. LOUGHLIN, Minister for Lands.

LAND DISTRICT TUMUT; GADARA SHIRE.

Parish Adelong, county Wynyard, Residential Lease No. 1924-4, portion 1,141, of 4 acres 3 roods 32 perches; annual rent, £1 10s.; term of lease, from 7th July, 1925, to 6th July, 1939; lessee, John James Hughes; amount paid to land agent as deposit, survey fee, and provisional rent, £5 14s. 8d.; amount credited towards first year's rent, £1 8s.; amount credited as survey fee, £4 6s. 8d.; amount required to complete first year's rent, 2s.
[Leases 1925-13,725]

LAND DISTRICT WAGGA WAGGA; KYEAMBA SHIRE.

Parish Umutbee, county Wynyard, Residential Lease No. 1925-1; portion 46, of 1 rood 12¼ perches; annual rent, £1 5s.; term of lease from 15th July, 1925, to 14th July, 1932; lessee, James Rodd; amount paid to land agent as deposit, survey fee, and provisional rent, £5 7s. 8d.; amount credited towards first year's rent, £1 1s.; amount credited as survey fee, £4 6s. 8d.; amount required to complete first year's rent, 4s.
[Leases 1925-13,724]

LAND DISTRICT AND MUNICIPALITY YOUNG; BURRANGONG SHIRE.

Parish Young, county Monteagle, Residential Lease No. 1925-2; area, 7 acres (about), annual rent, £2 12s. 6d.; term of lease, from 16th July, 1925, to 15th July, 1939; lessee, William Charles Boykett; amount paid to land agent as deposit, survey fee, and provisional rent, £5 12s. 8d.; amount credited towards first year's rent, £1 6s.; amount credited as survey fee, £4 6s. 8d.; amount required to complete first year's rent, £1 6s. 6d.
[Leases 1925-13,716]

---

[926] Sydney, 14th August, 1925.

FORFEITED HOLDINGS.

IT is hereby notified, for public information, that, in pursuance of the provisions of the Crown Lands Consolidation Act, 1913, the undermentioned holdings and all the rights attached to such holdings have become and are hereby forfeited for the reasons mentioned, but such forfeiture shall not take effect until the expiration of thirty clear days after this notification.

P. F. LOUGHLIN, Minister for Lands.

LAND DISTRICT GLOUCESTER; GLOUCESTER SHIRE.

Parish Myra, county Hawes.
Special Lease 1915-10.
Area, 125 acres.
Rent, £3 2s. 6d.
Holder, William Hooke Mackay (junior).
Reason for forfeiture—non-payment of rent.
[Leases 1925-4,642]

LAND DISTRICT LITHGOW; OBERON SHIRE.

Parish Garrynian, county Georgiana.
Crown-lease 1920-12.
Area, 1,254 acres.
Rent, £5 4s. 6d.
Crown-lease Area No. 2,574.
Holder, John Hoolihan (deceased).
Reason for forfeiture—non-payment of rent.
[Leases 1925-1,505]

LAND DISTRICT NEWCASTLE; PORT STEPHENS SHIRE.

Parish Tomaree, county Gloucester.
Special Lease 1921-8.
Area, 26 acres 2 roods 10 perches.
Rent, £1.
Holder, Herbert Blanch.
Reason for forfeiture—non-fulfilment of conditions.
[Leases 1925-14,146]

LAND DISTRICT TENTERFIELD; SEVERN AND TENTERFIELD SHIRES.

Parish Angoperrin, county Clive.
Crown-lease 1922-8.
Area, 1,985 acres.
Rent, £14 9s. 6d.
Crown-lease Area No. 2,728.
Holder, Albert William James Key.
Reason for forfeiture—non-payment of rent.
[Leases 1925-13,975]

---

[935] Sydney, 14th August, 1925.

FORFEITED HOLDINGS.

NOTICE is hereby given that, in pursuance of the provisions of the Crown Lands Consolidation Act, 1913, the undermentioned holdings and all rights attached to such holdings have become and are hereby forfeited for the reason mentioned, but such forfeiture shall not take effect until the expiration of thirty clear days after this notification.

P. F. LOUGHLIN, Minister for Lands.

EASTERN DIVISION.

LAND DISTRICT OF GOSFORD; ERINA SHIRE.

Parish of Tuggarah, county of Northumberland.
Homestead Farm 1923-12 of 16th April, 1923.
Within Homestead Farm Area No. 1,466.
Portion 143.
Area, 40 acres.
Annual rent, £1 18s.
Holder, Reginald Frederick Westbrook.
Reason for forfeiture—non-payment of arrears.
Plan N. 5,230-2,111.
[Papers—Sales 1925-17,060]

LAND DISTRICT OF GOSFORD; ERINA SHIRE.

Parish of Tuggarah, county of Northumberland.
Homestead Farm 1923-8 of 11th April, 1923.
Within Homestead Farm Area No. 1,466.
Portion 159.
Area, 52 acres 2 roods.
Annual rent, £2 6s.
Holder, George William Anderson.
Reason for forfeiture—non-payment of arrears.
Plan N. 5,240-2,111.
[Papers—Sales 1925-15,912]

LAND DISTRICT OF WINDSOR; BAULKHAM HILLS SHIRE.

Parish of Nelson, county of Cumberland.
Conditional Purchase 1923-4 of 9th March, 1923.
Portion 202.
Area, 50 acres.
Holder, Allan McKechnie Kilpatrick.
Reason for forfeiture—non-payment of arrears.
Plan C. 1,344-2,030.
[Papers—Sales 1925-16,023]

LAND DISTRICT OF KEMPSEY; MACLEAY SHIRE.

Parish of Palmerston, county of Macquarie.
Week-end Lease 1921-9 of 28th February, 1921.
Within Week-end Lease Area No. 34.
Portion 177.
Area 26¼ perches.
Annual rent, £1.
Holder, Thomas Scott.
Reason for forfeiture—non-payment of arrears.
Plan M. 6,319-666.
[Papers—Sales 1925-15,952]

LAND DISTRICT OF NEWCASTLE; LAKE MACQUARIE SHIRE.

Parish of Teralba, county of Northumberland.
Suburban Holding 1920-11 of 14th August, 1920.
Within Suburban Holding Area No. 105.
Portion 108.
Area, 40 acres.
Annual rent, £1.
Holder, Archibald Harris.
Reason for forfeiture—non-payment of arrears.
Plan N. 3,336-2,111.
[Papers—Sales 1925-15,915]

CENTRAL DIVISION.

LAND DISTRICT OF BALRANALD SOUTH; WAKOOL SHIRE.

Parish of Tooleybuc, county of Wakool.
Suburban Holding 1923-2 of 8th February, 1923.
Within Suburban Holding Area No. 1,468.
Portion 50.
Area, 30 acres.
Annual rent, £1 13s. 9d.
Holder, Edward O'Donnell.
Reason for forfeiture—non-payment of arrears.
[Papers—Sales 1925-16,189]

EASTERN DIVISION.

LAND DISTRICT OF QUEANBEYAN; YARROWLUMLA SHIRE.

Parish of Thurralilly, county of Murray.
Conditional Lease 16,540 of 10th April, 1890.
Portion 132.
Area, 180 acres.
Holder, Catherine Walsh.
Reason for forfeiture—non-payment of arrears.
Plan M. 4,734-1,956.
[Papers—Sales 1925-15,776]

[936] Sydney, 14th August, 1925.

FORFEITED HOLDINGS.

NOTICE is hereby given that, in pursuance of the provisions of the Returned Soldiers Settlement Act, 1916, the undermentioned holding and all rights attached to such holding have become and are hereby forfeited for the reason mentioned, but such forfeiture shall not take effect until the expiration of thirty clear days after this notification.

P. F. LOUGHLIN, Minister for Lands.

EASTERN DIVISION.

LAND DISTRICT OF BELLINGEN; DORRIGO SHIRE.

Parish of Tyringham, county of Fitzroy.
Homestead Farm No. 1919-24, of 14th July, 1919.
Within Homestead Farm Area No. 935.
Portions 71 and 72.
Area, 607 acres 2 roods.
Annual rent, £15 3s. 9d.
Holder, His Majesty the King (Joseph Robert Elks, mortgagor).
Reason for forfeiture—non-payment of rent.
[Papers—Sales 1925-17,383]

[921] Sydney, 14th August, 1925.

APPROVAL OF APPLICATIONS TO PURCHASE LAND.

IT is hereby notified that the persons mentioned below will be permitted to purchase, under the 66th section of the Crown Lands Consolidation Act, 1913, the portions of land so mentioned.

2. The purchase-money must be paid into the State Treasury, Sydney, within three months from the date of the publication of this notice.

3. Payment of deed fee and fixed stamp-duty will be required before the deed will be prepared.

P. F. LOUGHLIN, Minister for Lands.

METROPOLITAN LAND DISTRICT; MUNICIPALITY OF RANDWICK.

Special Purchase 1924-165.
Proposed grantee, Thomas Henry Jones.
Being measured portion 1,335, parish Alexandria, county Cumberland; area 5 4/10 perches.
Appraised value of land, £25.
Amount of costs incurred, £4 7s. 6d.
Deposit paid to Treasury, 15th December, 1924, £10.
Deducted as ad valorem stamp-duty, 7s. 6d.
Credited towards purchase-money, £9 12s. 6d.
Deed fee, £1 10s.
Fixed stamp-duty, 1s.
Amount called for, excluding deed fee and fixed stamp-duty, £19 15s.
[Papers—Sales 1925-14,379]

LAND DISTRICT OF QUEANBEYAN; YARROWLUMLA SHIRE.

Special Purchase 1924-54.
Proposed grantee, Francis George Leahy.
Being measured portion 6, parish Currandooly, county Murray; area, 1 acre 0 roods 32 perches.
Appraised value of land, £9 12s.
Amount of costs incurred, £8 4s. 8d.
Deposit paid to Treasury, 26th March, 1924, £10.
Deducted as ad valorem stamp-duty, 7s. 6d.
Credited towards purchase-money, £9 12s. 6d.
Deed fee, £1 10s.
Fixed stamp-duty, 1s.
Amount called for, excluding deed fee and fixed stamp-duty, £8 4s. 2d.
[Papers—Sales 1925-14,269]

[922] Sydney, 14th August, 1925.

NOTIFICATION OF ADDITIONS TO HOLDINGS.

IT is hereby notified that, in pursuance of the provisions of sections 163 and 164 of the Crown Lands Consolidation Act, 1913, the portions of land particularised hereunder are added to and now form part of the holdings mentioned at the capital values stated.

P. F. LOUGHLIN, Minister for Lands.

LAND DISTRICT OF ALBURY; HUME SHIRE.

Parish Bungowannah, county Hume; portion 291 of 12 acres 3 roods 30 perches, added under section 163 from 25th September, 1924, to freehold portion 92 (formerly C.P. 1864-1,001), held by John White; capital value of added area, £3 15s. per acre.

LAND DISTRICT OF BELLINGEN; NAMBUCCA SHIRE.

Parish Yarranbella, county Raleigh; portion 226 of 2 acres 2 roods 39 perches, added under section 163 from 16th April, 1925, to freehold portion 16 (formerly C.P. 1883-45), held by the Commissioners of the Government Savings Bank of New South Wales; capital value of added area, £15 the lot; value of Crown improvements, £2.

LAND DISTRICT OF CONDOBOLIN; LACHLAN SHIRE.

Parish Cookaburragong, county Gipps; portion 29 of 134¼ acres, added under section 164 to C.L. 1924-3, held by Rodan William Dawson; capital value of added area, for the purpose of conversion into A.C.P., 18s. 4d. per acre; annual rent of added area, £3 1s. 7d.; value of Crown improvements £4 10s.; new area of the holding, 2,617½ acres; future annual payment, £54 16s. 4d.

LAND DISTRICT OF HAY; WARADGERY SHIRE.

Parish Maude, county Waradgery; portion 60 of 93¼ acres, added under section 164 to C.L. 7,694, held by William Austin and Austin William Austin; capital value of added area, for the purpose of conversion into A.C.P., 15s. per acre; annual rental of added area, £1 11s. 1d.; new area of the holding, 313¾ acres; future annual payment, £3 10s. 2d.

LAND DISTRICT OF HILLSTON; CARRATHOOL SHIRE.

Parish Bootheragandra, county Nicholson; portion 14 of 93¼ acres, added under section 164 to H.F. 1921-36, held by Donald Esler, on condition, (1) that the conditions attaching to H.F. 1921-36 shall, where applicable, apply to the added area, and (2) that the further special conditions, enumerated hereunder, shall also apply to the added area; capital value of added area, 15s. per acre; value of Crown improvements, £8 10s.; new area of the holding, 7,272½ acres; future annual payment, £135 15s. 11d.

Special Conditions.

The holder of the Homestead Farm shall, from the bore on this land (portion 14, parish Bootheragandra, county Nicholson), supply water for stock and domestic purposes to any tenant of a Crown holding within a radius of eight miles, subject to his own legitimate requirements being first satisfied, and to the following provisions:—

(*a*) A holding shall be deemed to be within eight miles when the greater part of such holding is within that radius.

(*b*) Any aforesaid eligible settler desiring to water stock shall give not less than twenty-four hours notice of his desire to do so, and priority shall attach in the order in which such requests are made; with the proviso that resident settlers requiring water for domestic purposes shall be entitled to first claim.

(*c*) No person shall be entitled to claim water for stock in excess of the legitimate requirements of his Crown holding calculated on a maximum basis of one sheep to 2½ acres.

(*d*) For the purpose of complying with this condition the holder of the bore shall take all requisite steps to maintain the same in good working order, and shall establish an engine thereat for pumping and provide sufficient troughing, to which aforesaid settlers shall have undisturbed access through portion 14, parish Bootheragandra, county Nicholson.

(*e*) In return for such maintenance, upkeep, and supply of water, the holder of the bore shall be entitled to charge a fee not exceeding 6d. per 100 sheep for each watering; or, at the option of the settler requiring water, an annual fee not exceeding £18.

(*f*) Water for domestic purposes shall not be charged for at a higher rate than 6d. per 100 gallons.

(*g*) The aforesaid conditions shall apply only insofar as the supply of water in the bore will reasonably suffice for the purposes, and will cease to be operative upon the expiration of six (6) years from date of addition of portion 14, parish Bootheragandra, county Nicholson, to the holding.

(*h*) Failure to comply with the foregoing conditions will render the Homestead Farm liable to forfeiture, and in the event of any dispute as to the interpretation of such conditions the decision of the Minister for Lands shall be final.

LAND DISTRICT OF TUMBARUMBA NORTH; KYEAMBA SHIRE.

Parish Humula, county Wynyard; portion 190 of 19½ acres, added under section 163 from 18th November, 1924, to H.S. 1922-2, held by Lionel Phelan; capital value of added area, £5 per acre; value of Crown improvements, £10; new area of the holding, 214½ acres ex. roads; future annual payment, £7 18s. 6d.

---

[909] Sydney, 14th August, 1925.

LAND SALES.

IN pursuance of the provisions of the Crown Lands Consolidation Act, 1913, I, the Minister for Lands do hereby notify that the following Lots of Land will be offered for sale by public auction at the undermentioned places, at the times and on the days specified.

P. F. LOUGHLIN, Minister for Lands.

SALE AT THE LANDS OFFICE, MUDGEE,

On Monday, the 21st day of September, 1925, at 12 o'clock noon.

LAND DISTRICT OF MUDGEE.

Parish Warratra, county Wellington, shire Cudgegong.

TERMS :—Deposit, 25 per cent.; balance in three equal annual instalments, with interest at 5 per cent. per annum.

COUNTRY LOTS.

Portion.	Area.	Upset Price per Lot.
	a. r. p.	£ s. d.
223	34 2 0	71 18 6

Upset price includes value of improvements, £15 18s. 6d.

Situated about 19 miles southerly from Mudgee.

Papers—Sales 1925-17,396; Plan W. 4,762-2,091.

SALE AT THE COURT-HOUSE, BOGAN GATE,

On Thursday, the 15th day of September, 1925, at 12 o'clock noon.

LAND DISTRICT OF PARKES.

Within the village of Bogan Gate, parish Gunningbland, county Cunningham, shire Goobang.

TERMS :—Deposit, 25 per cent.; balance in twelve months, with interest at 5 per cent

TOWN LOTS.

Allotment.	Section.	Area.	Upset Price per Lot.
		a. r. p	£ s. d.
7	4	0 1 0	138 0 0
8	4	0 1 0	37 0 0
16	4	0 1 0	134 10 0

Upset prices include value of improvements, as follows :—Lot 7, £125; lot 8, £27; and lot 16, £119 10s.

Papers—Sales 1925-15,474; Plan Bogan Gate 10 and 11.

SALE AT THE LANDS OFFICE, LISMORE,

On Thursday, the 24th day of September, 1925, at 12 o'clock noon.

LAND DISTRICT OF LISMORE.

Within the suburban boundaries of village of Teven, parish Tuckombil, county Rous, shire Tintenbar.

TERMS :—Deposit, 25 per cent.; balance in twelve months, with interest at 5 per cent.

SUBURBAN LOT.

Portion.	Area.	Upset Price per Lot.
	a. r. p.	£ s. d.
352	1 0 0½	25 0 0

Situated about 8 miles north-west of Ballina.

Upset price includes value of Crown improvements.

Papers—Sales 1925-13,355; Plan R. 8,274-1,759.

SALE ON THE GROUND AT TALLIMBA,

On Wednesday, the 23rd day of September, 1925, at 3 o'clock p.m.

LAND DISTRICT OF WYALONG.

Parish Willandra, county Bourke, shire Bland.

TERMS :—Deposit, 10 per cent.; balance in five equal annual instalments, with interest at 5 per cent. per annum.

COUNTRY LOTS.

Portion.	Area.	Portion.	Area.
	a. r. p.		a. r. p.
96	0 0 20	108	0 1 0
97	0 0 29½	109	0 1 0
98	0 0 39	110	0 1 0
99	0 1 0	111	0 1 0
100	0 1 0	112	0 1 0
101	0 1 0	113	0 1 0
102	0 1 0	114	0 1 0
103	0 1 0	115	0 1 0
104	0 1 0	116	0 1 0
105	0 1 0	117	0 1 0
106	0 1 0	118	0 1 0
107	0 1 0	119	0 1 0

Portion 104 is improved to the value of £80 payable as follows: deposit 25 per cent., balance in three months.

The owner of structure on portion 119 will be allowed two months from date of sale within which to remove same.

Papers—Sales 1925-16,520; Plan B. 3,935 to 3,942-1,806.

Parish Willandra, county Bourke, shire Bland.

TERMS :—Deposit 25 per cent; balance in three equal annual instalments, with interest at 5 per cent. per annum.

COUNTRY LOT.

Portion.	Area.
	a. r. p.
75	0 2 0

Improvements (hotel buildings), £1,750, payable as follows: deposit, 25 per cent, balance in three months.

Papers—Sales 1925-416; B. 3,884 1,803.

LAND DISTRICT OF NARRANDERA.

Within the village of Nariah, parish Lewes, county Cooper, shire Bland.

TERMS :—Deposit 25 per cent.; balance in twelve months, with interest at 5 per cent.

TOWN LOTS.

Allot.	Sec.	Area.	Upset Price per Lot.	Allot.	Sec.	Area.	Upset Price per Lot.
		a. r. p.	£ s. d.			a. r. p.	£ s. d.
1	1	0 1 5½	20 0 0	1	2	0 1 2	18 0 0
2	,,	0 1 6	18 0 0	2	,,	0 1 2	17 0 0
3	,,	0 1 5½	16 0 0	3	,,	0 1 2	16 0 0
4	,,	0 1 8	15 0 0	4	,,	0 1 2	16 0 0
6	,,	0 1 8	12 0 0	5	,,	0 1 2	16 0 0
7	,,	0 1 8	13 0 0	6	,,	0 1 2	17 0 0
8	,,	0 1 7½	14 0 0	7	,,	0 1 8	14 0 0
9	,,	0 1 7½	15 0 0	8	,,	0 1 8	12 0 0
10	,,	0 1 8	12 0 0	9	,,	0 1 8	12 0 0
13	,,	0 1 8	15 0 0	10	,,	0 1 8	12 0 0
14	,,	0 1 8	16 0 0	16	,,	0 1 8	14 0 0
15	,,	0 1 0	18 0 0	17	,,	0 1 8	14 0 0
16	,,	0 1 0	17 0 0	18	,,	0 1 8	15 0 0
17	,,	0 0 39½	18 0 0				

Papers—Sales 1925-13,539; Plan Nariah 1.

[912] Sydney, 14th August, 1925.

RESERVE FROM SALE OR LEASE.

IT is hereby notified that, in pursuance of the provisions of the 38th section of the Closer Settlement (Amendment) Act, 1904, the Crown Lands hereunder described shall be reserved from sale or lease for the public purpose hereinafter specified, and they are hereby reserved accordingly.

P. F. LOUGHLIN, Minister for Lands.

For Public Recreation.

EASTERN DIVISION.

LAND DISTRICT OF INVERELL; ASHFORD SHIRE.

No. 58,235. County of Arrawatta, parish of Rose, containing an area of 12 a. 2 r. 7 p. The Crown Lands within the boundaries of portion 5. Plan A. 3,389-1,847.

[Papers—Clo. Sett. 3,053-5]

[913] Sydney, 14th August, 1925.

RESERVE FROM SALE OR LEASE GENERALLY.

IT is hereby notified that, in pursuance of the provisions of section 25A of the Crown Lands Consolidation Act, 1913, and section 2 (1A), Crown Lands Amendment (Disposal) Act, 1923, the lands hereunder described shall be and are hereby temporarily reserved from sale or lease generally.

P. F. LOUGHLIN, Minister for Lands.

EASTERN DIVISION.

LAND DISTRICT OF PARRAMATTA; BLACKTOWN SHIRE.

No. 58,236. County of Cumberland, parish of Prospect, containing an area of 6 a. 3 r. 12 p. The lands within portion 256. Plan C. 3,404-2,030.

[Papers—Clo. Sett. 10,996-17]

[914] Sydney, 14th August, 1925.

REVOCATION OF RESERVE FROM SALE OR LEASE GENERALLY.

IT is hereby notified, that under the provisions of section 30 of the Crown Lands Consolidation Act, 1913, the reserve from sale or lease generally hereunder described, is hereby revoked.

P. F. LOUGHLIN, Minister for Lands.

EASTERN DIVISION.

LAND DISTRICT OF INVERELL; BANNOCKBURN SHIRE.

No. 52,241. County of Hardinge, parish of Auburn Vale, containing an area of 3 r. 10 p. The lands within portion 211. Plan H. 4,882-1,762.

[Papers—Clo. Sett, 1925-2,978]

[915] Sydney, 14th August, 1925.

REVOCATION OF RESERVE FROM SALE OR LEASE GENERALLY.

IT is hereby notified, for public information, that, under the provisions of section 30 of the Crown Lands Consolidation Act, 1913, the reserve from sale or lease generally hereunder described, is hereby revoked.

P. F. LOUGHLIN, Minister for Lands.

EASTERN DIVISION.

LAND DISTRICT OF PARRAMATTA; BLACKTOWN SHIRE.

No. 58,236, notified 14th August, 1925. County of Cumberland, parish of Prospect, containing an area of 6 acres 3 roods 12 perches. The lands within portion 256. Plan C. 3,404-2,030.

[Papers—Clo. Sett. 10,996-17]

[916] Sydney, 14th August, 1925.

MODIFICATION OF SETTLEMENT PURCHASE AREA.

IT is hereby notified that, in pursuance of section 21, Closer Settlement (Amendment) Act, 1909, Doonside Settlement Purchase Area, notified 25th February, 1924, is hereby modified by the addition thereto of the land hereunder described.

P. F. LOUGHLIN, Minister for Lands.

EASTERN DIVISION.

LAND DISTRICT OF PARRAMATTA; BLACKTOWN SHIRE.

Doonside Settlement Purchase Area.

County of Cumberland, parish of Prospect; portion 256; area, 6 acres 3 roods 12 perches. Plan C. 3,404-2,030.

NOTE.—The included part of Doonside Soldiers' Group Purchase Area, notified 29th July, 1923, is hereby revoked. Reserve 58,236 from sale or lease generally, notified 14th August, 1925, is revoked this day.

[Papers—Clo. Sett. 10,996-17]

[917] Sydney, 14th August, 1925.

PRELIMINARY NOTIFICATION.

PROPOSED AMENDMENT OF DESIGN.

Village at Bygalorie Siding.

IT is hereby notified, for public information, that, in accordance with the provisions of the Closer Settlement Acts, it is intended to alter the design of the village at Bygalorie Siding, parish of Bygalore, county of Gipps, by closing part of lane between portions 78, 79, 80 and 81, and portions 86, 89 and 90, and by redesigning these portions.

Lithographs illustrating the proposed alteration, may be inspected at the office of the District Surveyor at Forbes, and the Department of Lands, Sydney.

[Papers—Clo. Sett. 1925-2,989]

P. F. LOUGHLIN, Minister for Lands.

[918] Sydney, 14th August, 1925.

REVOCATION OF RESERVE FROM SALE OR LEASE GENERALLY.

IT is hereby notified, for public information, that under the provisions of section 7 of the Closer Settlement (Amendment) Act, 1906, the reserve from sale or lease generally, hereunder described, is hereby revoked.

P. F. LOUGHLIN, Minister for Lands.

EASTERN DIVISION.

LAND DISTRICT OF PARRAMATTA; BANKSTOWN MUNICIPALITY.

No. 57,347. parish of Bankstown, county of Cumberland, notified 1st August, 1924; part revoked, the whole.

[Papers—Clo. Sett. 1944-11]

[919] Sydney, 14th August, 1925.

REVERSAL OF FORFEITURE.

IT is hereby notified, under the provisions of the 36th section of the Closer Settlement Act, 1904, that the forfeiture of the Settlement Purchases hereunder specified, is hereby reversed.

P. F. LOUGHLIN, Minister for Lands.

CENTRAL DIVISION.

LAND DISTRICT OF GRENFELL; WEDDIN SHIRE.

Parish of Bolungerai county of Bland; Settlement Purchase 1920-55, of 1st November, 1920; within Bogo Bogolong Settlement Purchase Area; portion 45; area, 496 acres; holder, Joseph Bernard Connelly. Date of forfeiture, 24th July, 1925. Plan B. 4,282-1,946.

[Papers—Clo. Sett. 1,186-25]

LAND DISTRICT OF WAGGA WAGGA; COOLAMON SHIRE.

Parish of Cowabbie, county of Bourke; Settlement Purchase 1920-59, of 15th October, 1920; within Robertson's (4) Settlement Purchase Area; portions 35 and 36; area, 344 acres; holder, Valentine Cameron Forbes. Date of forfeiture, 10th July 1925. Plan B. 249-1,806 R.

[Papers—Clo. Sett. 442-26]

[937] Sydney, 14th August, 1925.

RESERVE FROM SETTLEMENT PURCHASE OTHER THAN SETTLEMENT PURCHASE BY THE HOLDER OF A PREFERENTIAL RIGHT TO APPLY.

IT is hereby notified that, in pursuance of the 7th section of the Closer Settlement (Amendment) Act, 1906, the lands hereunder described shall be and are hereby reserved from settlement purchase other than settlement purchase by the holder of a preferential right to apply.

P. F. LOUGHLIN, Minister for Lands.

EASTERN DIVISION.

LAND DISTRICT OF TAMWORTH; PEEL SHIRE.

County of Parry, parish of Turi, portion 53; area, 239 acres ex. road.
[Papers—Clo. Sett. 6,414-39]

---

[938] Sydney, 14th August, 1925.

NOTIFICATION SETTING APART A FARM WITHIN PIALLAWAY AND WALHALLOW SETTLEMENT PURCHASE AREA.

IT is hereby notified, that the farm within Piallaway and Walhallow Settlement Purchase Area hereunder specified, will be available under the provisions of the Closer Settlement Acts, on and after 17th August, 1925, for George Burnett Page, to whom a certificate of preferential right entitling him to the said farm will be issued. These lands have been reserved from Settlement Purchase other than by the holder of a preferential right to apply. An application for this farm shall be in Form 18, under the Closer Settlement Acts, and shall be lodged with the Crown Land Agent at Tamworth by the applicant in person or by his agent, duly authorised for the purpose in writing, or his attorney, or may be forwarded to the Land Agent by post.

The annual instalment shall be at the rate of 6½ per centum of the capital value, and the interest to be paid on the unpaid purchase-money shall be at the rate of 5½ per centum per annum.

P. F. LOUGHLIN, Minister for Lands.

EASTERN DIVISION.

LAND DISTRICT OF TAMWORTH; PEEL SHIRE.

County of Parry, parish of Turi; part portion 53. Plan P. 2,564-1,764. Block B.; area, about 114 acres; capital value, £700; deposit and annual instalment at 6½ per cent., £45 10s.; stamp-duty, £5 5s.

NOTE.—Area, value, &c., are subject to any necessary adjustment after survey.

[Papers—Clo. Sett. 6,414-39]

Department of Lands.
Sydney, 14th August, 1925.

APPROACHING LAND SALES.

CROWN LANDS have been advertised in the Government Gazette for sale at the undermentioned places and dates:—

	Gazette No
BARHAM—Monday, 31st August, 1925	91
BOGGABRI—Thursday, 27th August, 1925	100
BYRON BAY—Thursday, 20th August, 1925 ...	97
CAROONA—Saturday, 5th September, 1925 ...	100
CASINO—Wednesday, 2nd September, 1925 ...	100
DUBBO—Wednesday, 2nd September, 1925 ...	102
GOULBURN—Wednesday, 19th August, 1925 ...	97
GUNDAGAI—Saturday, 15th August, 1925	91
LAKE CARGELLIGO—Tuesday, 18th August, 1925	97
NARRABRI—Wednesday, 9th September, 1925	102
TEMORA—Tuesday, 1st September, 1925	100
TUMBARUMBA—Wednesday, 26th August, 1925	100
WYALONG—Wednesday, 9th September, 1925	105
YOUNG—Thursday, 20th August, 1925	97
Do Friday, 28th August, 1925	100

P. F. LOUGHLIN, Minister for Lands.

APPLICATION FOR ERECTION OF RABBIT-PROOF FENCING.

ATTENTION is invited to the undermentioned application under the Pastures Protection Act, 1912, for permission to erect rabbit-proof fencing across a road:—

Applicant, Henry Percy Gageler; site of fencing, across reserved road through portion 187, parish Arndell, county Hunter, in two places. Plans indicating the position of the proposed fencing are exhibited at the Crown Land Agent's Office, Muswellbrook, and at the Local Land Board Office, East Maitland. Objections in writing should be lodged with the District Surveyor, East Maitland, not later than 22nd August, 1925.

[504] P. F. LOUGHLIN, Minister for Lands.

---

[901] Sydney, 14th August, 1925.

WITHDRAWAL OF LAND FROM SALE.

NOTICE is hereby given that the undermentioned portion of land, advertised for Sale by Auction on the date specified below, has been withdrawn from sale, viz.:—

Date of sale, 15th August, 1925.
Place of sale, Gundagai.
Particulars of land:—Lot 2, section 82, North Gundagai.
[Papers—Sales 1925-16,789]

E. P. FLEMING,
Under-Secretary for Lands.

---

[907] Sydney, 14th August, 1925.

POSTPONEMENT OF AUCTION SALE OF CROWN LAND.

IT is hereby notified, for public information, that the auction sale advertised to be held at Lands Office, Tumbarumba, on 26th August, 1925, at 2.30 p.m., has been postponed to 2nd September, 1925, at the same time and place.

E. P. FLEMING,
Under-Secretary for Lands.

---

[882] 6th August, 1925.

THE Local Land Board for the Land District of Gunnedah will sit at 10 o'clock in the forenoon of the 18th day of August, 1925, in the Court-house at Gunnedah, to consider conflicting applications for Homestead Farms within Area No. 1,645, parishes of Tamarang and Trinkey, county of Pottinger, Land District of Gunnedah, available on and after 10th August, 1925.

F. S. MURRAY,
Chairman.

IN THE LAND AND VALUATION COURT OF NEW SOUTH WALES.

NOTICE is hereby given that sittings of the Land and Valuation Court of New South Wales will be holden at the Court-house, Newcastle, commencing at 10 a.m., on Tuesday, the eighth day of September, 1925, for the purpose of hearing objections against valuations under the Valuation of Land Act, 1916, for the Districts of Adamstown, Carrington, Hamilton, Lambton, Merewether, Newcastle, New Lambton, Wallsend, Waratah and Wickham.

W. R. JAMIESON,
Registrar.

10th August, 1925. [939]

---

[931] Water Conservation and Irrigation Commission,
Griffith, 14th August, 1925.

ERRATUM.

IN the notification of Forfeiture of Holdings within an Irrigation Area, appearing in Government Gazette No. 97 of 17th July, 1925, page 3244, in Schedule read "William James Chapman" in lieu of "Williams James Chapman."

GEO. J. EVATT,
Commissioner.

[M.O. 1924-873; W.C. & I.C. 1925-7,117]

[947] Water Conservation and Irrigation Commission, Sydney, 14th August, 1925.

FORFEITURE OF HOLDINGS WITHIN AN IRRIGATION AREA.

IT is hereby notified that the leases of the holdings hereunder specified, within Mirrool No. 1 Irrigation Area, Land District of Yanco, Central Division, together with all improvements (if any) on the land, and all moneys paid in respect thereof, are declared forfeited in accordance with the provisions of the Crown Lands Consolidation Act, 1913, as amended by the Irrigation Holdings (Freehold) Act, 1924, for the reasons as set out hereunder. The forfeitures will take effect at the expiration of thirty clear days from the above date.

Sealed with the Seal of the Water Conservation and Irrigation Commission, this fourteenth day of August, 1925.

(L.S.) GEO. J. EVATT, Commissioner.

The Common Seal of the Water Conservation and Irrigation Commission was hereunto affixed by GEORGE JOSEPH EVATT, a Commissioner appointed under the Irrigation Act, 1912-1924, in the presence of,—

H. BEVAN, Secretary.

Town Land Lease, allotment No. 10, section 1, village of Yenda, parish of Stanbridge, county of Cooper; area, 1 rood 15 perches; annual rental, £3 8s. 9d.; holder, The Trustees of Church Property for Diocese of Riverina. Non-compliance with the condition of payment of rent and interest thereon.

Town Land Lease, allotment No. 11, section 1, village of Yenda, parish of Stanbridge, county of Cooper; area, 1 rood; annual rental, £2 10s.; holder, The Trustees of Church Property for Diocese of Riverina. Non-compliance with the condition of payment of rent and interest thereon.

Town Land Lease, allotment No. 12, section 1, village of Yenda, parish of Stanbridge, county of Cooper; area, 1 rood; annual rental, £2 10s.; holder, The Trustees of Church Property for Diocese of Riverina. Non-compliance with the condition of payment of rent and interest thereon.

Town Land Lease, portions 299 and 300, village of Hanwood, parish of Jondaryan, county of Cooper; area, 2 roods; annual rental, £6 5s.; holder, The Trustees of Church Property for Diocese of Riverina. Non-compliance with the condition of payment of rent.

[M.O. 1925-T.B. 896 and 929; W.C. & I.C. 1925-7,265]

[369] Local Land Board Office, Goulburn, 14th July, 1925.

ATTENTION is invited to an application made by Claude Barber to surrender an area of 3,891 acres of C.P., C.L. and freehold lands in exchange for about 3,900 acres of Crown Land, parishes of Childowla, Cowrajago and Goodradigbee West, county of Buccleuch, Land Districts of Gundagai, Tumut and Yass.

Diagrams illustrating the proposal are exhibited at the Offices of the Local Land Boards at Wagga Wagga and Goulburn, and the Crown Land Agents at Gundagai, Tumut and Yass.

Objections (if any) should be in writing, and should be forwarded to the District Surveyor, at Goulburn, not later than the 20th August, 1925.

The proposal will be considered by the Local Land Board at Yass.

R. A. HOLMES, District Surveyor.

[621] Local Land Board Office, Wagga Wagga, 24th July, 1925.

ATTENTION is invited to an application by the Education Department to exchange 7 acres, School Site at Dullah, portions 39 and 44, for an equal area of C.P. 18-1, part portion 53, parish Dulah, county Bourke, Land District Wagga Wagga.

Heliographs illustrating the proposal are exhibited at the Offices of the Local Land Board, Wagga Wagga, and the Crown Land Agent, Wagga Wagga.

Objections (if any) should be in writing, and should be forwarded to the Chairman Land Board, Wagga Wagga, not later than 1st September, 1925.

The proposal will be considered by the Local Land Board at Wagga Wagga, on a date to be notified.

JNO. J. BAKER, Acting District Surveyor.

[334] Local Land Board Office, Wagga Wagga, 11th July, 1925.

ATTENTION is invited to an application made by Edward R. Maloney to surrender about 75 acres of H.F. 19-4 in exchange for about 75 acres of T.S.R. 54,754, parish of Cullivel, county of Urana, Land District of Urana.

Heliographs illustrating the proposal are exhibited at the Offices of the Local Land Board, Wagga Wagga, and the Crown Land Agent, Urana.

Objections (if any) should be in writing and should be forwarded to the District Surveyor, Wagga Wagga, not later than 18th August, 1925.

The proposal will be considered by the Local Land Board at Urana on a date to be notified.

JNO. J. BAKER, Acting District Surveyor.

[801] Local Land Board Office, Moree, 4th August, 1925.

THE Warialda Land Board will consider applications lodged, after the first week the land becomes available, for Homestead Farm Area 1,647, at Courthouse, Warialda, on 19th August, 1925, at 2 p.m.

F. S. MURRAY, Chairman.

TOURIST MAPS

FOR SALE AT LANDS DEPARTMENT.

HAWKESBURY RIVER, in colour.

Scale, 1 mile to 1 inch. Price, 2s. 6d.

SYDNEY HARBOUR, in colour.

Scale, 40 chains to 1 inch. Showing localities immediately adjoining, and reserves on foreshores. Price, 1s 6d.

NATIONAL PARK, in colour.

Scale, 40 chains to 1 inch. Price, 2s.

Obtainable at Information Bureau of this Department. Postage, extra.

STOCK ROUTE MAPS

FOR SALE AT LANDS DEPARTMENT.

STOCK ROUTE MAPS, Eastern and Central Divisions in colour.

Showing distances along roads and routes. Scale, 16 miles to 1 inch. Two sheets, Northern and Southern. Price, 5s. per sheet.

Obtainable at Information Bureau of this Department. Postage, extra.

TOURIST MAPS

FOR SALE AT LANDS DEPARTMENT.

SOUTH-EASTERN DISTRICT OF THE STATE.

NORTH-EASTERN DISTRICT OF THE STATE.

CENTRAL SOUTHERN DISTRICT OF THE STATE.

CENTRAL NORTHERN DISTRICT OF THE STATE.

Scale, 10 miles to 1 inch. Showing by distinctive colour trafficable roads, natural features, distances between Towns Post Offices, Hotels, Petrol Depôts, principal fishing streams and other information useful to Tourists. Price, 1s. 6d. folded in stiff covers, 2s.

Obtainable at Information Bureau of this Department. Postage extra.

[884]

Sydney, 14th August, 1925.

NOTIFICATION OF GRANTING OF SPECIAL LEASES.

IT is hereby notified, for general information, that Special Leases of the lands specified in the annexed Schedule have been granted to the undermentioned persons.

The leases are subject to the provisions of the Crown Lands Consolidation Act, 1913, and the Regulations thereunder, and to the special conditions, provisions, exceptions, covenants, and reservations set out at the foot of the Schedule.

Any amounts which have been paid in excess will be refunded upon application to the State Treasury.

Any amount required to complete payment of expenses and rent from the date of the commencement of lease to 31st December, 1925, must be paid by the lessee to the Crown Lands Agent of the District or to the State Treasurer within one month from this date, otherwise the lease will be liable to forfeiture, and should forfeiture be declared all money lodged with the application will become forfeited to the Crown.

For the year 1926 and any subsequent year, the rentals must be paid during the month of December of the preceding year.

P. F. LOUGHLIN, Minister for Lands.

SCHEDULE.

Reg. No. of Lease.	No. of Application.	Name and Address of Lessee.	Situation and Area of Land.	Purpose of Lease.	Term of Lease.	Annual Rents.	Rent required to complete payment to 31st Dec., 1925.	Amount of expenses chargeable.	Amount already paid as Rent, Deposit, and Survey Fee.	Amount to credit of Lessee after deducting Costs and Rent to 31st Dec., 1925.	Amount required for payment of Costs and Rent to 31st Dec., 1925.	Shire or Municipality.
Leases.						£ s. d.	£ s. d.	£ s. d.	£ s. d.	£ s. d.	£ s. d.	
1925-13001	1924-5, Albury	Robinson, William Joseph, of Morven.	County Hume, parish Morven, portion 163; H. 3,927-1,668. Area, 1 acre 1 rood 31½ perches.	Grazing and access.	1 Nov., 1924, to 31 Dec., 1934.	1 0 0	1 3 4	5 1 8	7 6 8	1 1 8	.....	Culcairn.
1925-14198	1924-10, Bathurst.	Walsh, Richard, junior, of Portland.	County Roxburgh, parish Coolamigal, portion 50; R. 4,140-1,496. Area, 1,263 acres (ex. roads).	Grazing ...	1 Mar., 1924, to 31 Dec., 1933.	10 10 6*	19 5 11	24 9 3	23 0 0	.....	20 15 2	Blaxland.
1925-11468	1924-8, Bathurst	Fitzgerald, John Joseph, of Sunny Corner.	County Roxburgh, parish Coolamigal, portion 52; R. 4,131-1,496. Area, 4 acres 2 roods 35 perches.	Pig farm ...	1 Aug., 1925, to 31 Dec., 1935.	1 0 0†	0 8 4	6 8 8	7 6 8	0 9 8	.....	Blaxland.
1925-7765	1924-7, Deniliquin.	The Victorian Railways Commissioners, of Spencer street, Melbourne.	County Townsend, parish South Deniliquin, town Deniliquin, previously held as Sp. L. 1,279. Area, 22 acres 1 rood.	Railway station and depot.	1 Jan., 1924, to 31 Dec., 1937.	58 10 0	117 0 0	8 2 3	8 0 0	.....	117 2 3	Municipality Deniliquin.
1925-18128	1924-24, Grenfell.	Heath, John Edward, of Goolagong.	County Forbes, parish Binda, west of portion 155. Area, 25 acres 3 roods 17 perches.	Bee farm and grazing.	1 Aug., 1925, to 31 Dec., 1933.	2 11 8	1 1 6	8 8 3	8 0 0	.....	1 9 9	Waugoola.
1925-13413	1925-3, Kempsey	Barber, Joseph Henry, of Commandant Hill, West Kempsey.	County Macquarie, parish Bearaghi, bounded by portion 128, Gill's Bridge Creek, portion 232, and road. Area, about 22 acres (ex. road).	Grazing and agriculture.	1 Aug., 1925, to 31 Dec., 1932.	3 6 0	1 7 6	7 16 0	7 13 4	.....	1 10 2	Macleay.
1925-13412	1924-31, Molong	Dean, James Arthur, of Cudal.	County Ashburnham, parish Boree Cabonne, portion 136; A. 7,467-1,770. Area, 6 acres 2 roods.	Grazing ...	1 Aug., 1925, to 31 Dec., 1935.	2 0 0	0 16 8	6 3 5	7 13 4	0 13 3	.....	Boree.
1925-13793	1925-12, Mudgee	Isbester, David, of Gulgong.	County Phillip, parish Wollar, portion 117; P. 1,099-2,125. Area, 28 acres 0 roods 14 perches.	Grazing ...	1 Aug., 1925, to 31 Dec., 1935.	1 8 1	0 11 8	6 14 2	8 0 0	0 14 2	.....	Cudgegong.

NOTIFICATION OF GRANTING OF SPECIAL LEASES—*continued.*

Reg. No. of Papers.	No. of Application.	Name and Address of Lessee.	Situation and Area of Land.	Purpose of Lease.	Term of Lease.	Annual Rent.	Rent required to complete payment to 31st Dec., 1925.	Amount of expenses chargeable.	Amount already paid as Rent, Deposit, and Survey Fee.	Amount to credit of Lessee after deducting Costs and Rent to 31st Dec., 1925.	Amount required for payment of Costs and Rent to 31st Dec., 1925.	Shire or Municipality.
						£ s. d.	£ s. d.	£ s. d.	£ s. d.		£ s. d.	
	1923-2, Muswellbrook.		County Hunter, parish Wilpen, portion Sp. L.; Ms. 3,006 Md. Area, about 5 acres 2 roods.			1 0 0	2 13 4		10 0 0			
	1923-3, Muswellbrook.		County Hunter, parish Wilpen, portion Sp. L.; Ms. 3,006 Md. Area, about 110 acres.			2 15 0	7 6 8		9 6 8			
	1923-4, Muswellbrook.		County Hunter, parish Wilpen, portion Sp. L.; Ms. 3,007 Md. Area, about 49 acres.			1 0 0	2 13 4		9 0 0			
	1923-5, Muswellbrook.		County Hunter, parish Wilpen, portion Sp.L. Ms. 3,006 Md. Area, about 130 acres.			1 0 0	2 13 4		7 13 4			
	1923-6, Muswellbrook.		County Hunter, parish Carcoar, portion Sp. L.; Ms. 3,008 Md. Area, about 53 acres 1 rood.			1 0 0	2 13 4		8 0 0			
Leases 1925-9852	1923-7, Muswellbrook.	Button, Archibald, Llewellyn, Clerk, Samuel Gordon, and King, Aubrey Arthur, of Luskintyre, Lochinvar.	County Hunter, parish Carcoar, portion Sp. L.; Ms. 3,009 Md. Area, about 156 acres 2 roods.	Grazing ...	1 May, 1923, to 31 Dec., 1936.	1 19 2	5 4 5	87 11 0	13 13 4	.....	19 13 5	Muswellbrook.
	1923-8, Muswellbrook.		County Hunter, parish Carcoar, portion Sp. L.; Ms. 3,010 Md. Area, about 67 acres.			1 0 0	2 13 4		11 0 0			
	1923-9, Muswellbrook.		County Hunter, parish Tomalpin, portion Sp. L.; Ms. 3,011 Md. Area, about 130 acres.			1 12 6	4 6 8		11 0 0			
	1923-10, Muswellbrook.		County Hunter, parish Tomalpin, portion Sp. L.; Ms. 3,012 Md. Area, about 146 acres (ex road).			1 16 6	4 17 4		12 6 8		..	
	1923-11, Muswellbrook.		County Hunter, parish Hungerford, portion Sp. L.; Ms. 3,012 Md. Area, about 131 acres.			1 12 9	4 7 4		9 0 0			
	1923-12, Muswellbrook.		County Hunter, parish Tomalpin, portion Sp. L.; Ms. 3,011 Md. Area, about 48 acres.			1 0 0	2 13 4		9 0 0			

NOTIFICATION OF GRANTING OF SPECIAL LEASES—*continued.*

Reg. No. of Papers.	No of Application.	Name and Address of Lessee.	Situation and Area of Land.	Purpose of Lease.	Term of Lease.	Annual Rent.	Rent required to complete payment to 31st Dec., 1925.	Amount of Expenses chargeable.	Amount already paid as Rent, Deposit, and Survey Fee.	Amount to credit of Lessee after deducting Costs and Rent to 31st Dec., 1925.	Amount required for payment of Costs and Rent to 31st Dec., 1925.	Shire or Municipality.
						£ s. d.	£ s. d.	£ s. d.	£ s. d.	£ s. d.		
Leases 1925-1180	1925-2, Tumut..	O'Sullivan, John Sylvester, of Gilmore.	County Wynyard, parish Gilmore, portions 127, 128, and 129; W. 4,240, 4,241, and 4,242-2,119. Area, 303 acres 3 roods.	Grazing ...	22 Dec., 1924, to 31 Dec., 1934.	7 11 11	7 16 1	.....	13 13 4	5 17 3	.....	Gadara.
1925-13628	1925-1, Warren.	Egan, Herbert Vaughan, of Mount Harris, Warren.	County Gregory, parish Bebrue, portions 28, 41, 15, 34, 35, 33, and 14, and parish Merrinele, portion 16; G. 1,221, 1,579, 1,252, 1,253, 1,293, 1,223, 1,297, and 1,224-1907. Area, about 320 acres.	Grazing ...	16 Jan., 1925, to 31 Dec., 1934.	10 14 2‡	10 5 4	32 14 11	13 13 4	14 0 2	.....	Marthaguy.
	1925-2, Warren.		Do Area, about 320 acres.			10 18 8§	10 9 8		13 13 4			
	1925-3, Warren.		Do Area, about 303 acres 2 roods.			9 10 1‖	9 2 3		13 13 4			
	1925-4, Warren.		Do Area, about 320 acres.			9 9 8¶	9 1 11		13 13 4			
	1925-5, Warren.		Do Area, about 320 acres.			9 6 8	8 18 11		13 13 4			
	1925-6, Warren.		Do Area, about 320 acres (ex. road).			9 6 8	8 18 11		13 13 4			
	1925-7, Warren.		Do Area, about 320 acres (ex. road).			9 13 2**	9 5 3		13 13 4			
	1925-8, Warren.		Do Area, about 320 acres (ex. road).			9 6 8	8 18 11		13 13 4			
	1925-9, Warren.		Do Area, about 320 acres (ex. road).			9 10 4††	9 2 6		13 13 4			
	1925-10, Warren.		Do Area, about 315 acres.			9 3 9	8 16 2		13 13 4			
	1925-11, Warren.		Do Area, about 320 acres (ex. road).			9 13 0‡‡	9 5 1		12 6 8			

* Inclusive of 1s. for Crown improvements. † Inclusive of 4s. 6d. for Crown improvements. ‡ Inclusive of £1 7s. 6d. for Crown improvements. § Inclusive of £1 12s. for Crown improvements. ‖ Inclusive of 13s. for Crown improvements. ¶ Inclusive of 3s. for Crown improvements. ** Inclusive of 6s. 6d. for Crown improvements. †† Inclusive of 3s. 8d. for Crown improvements. ‡‡ Inclusive of 6s. 4d. for Crown improvements.

For Special Conditions, &c., see next page.

NOTIFICATION OF GRANTING OF SPECIAL LEASES—*continued.*

SPECIAL CONDITIONS, PROVISIONS, EXCEPTIONS, COVENANTS, AND RESERVATIONS.

Special Lease 1924-5, Albury. William Joseph Robinson.—The lease shall be subject to conditions 1, 2, 4 to 20, and 23 of Regulation No. 106 (notified 24th April, 1924), and to the following special condition:—The right is reserved to the public of free access along the bank of the watercourse adjoining the land.

Special Lease 1922-10, Bathurst. Richard Walsh (junior).—The lease shall be subject to conditions 1, 2, 4 to 17, and 19 to 23 of Regulation No. 106 (notified 24th April, 1924), and to the following special condition:—The right is reserved to the public of free access along the bank of the watercourse adjoining the land.

Special Lease 1924-8, Bathurst. John Joseph Fitzgerald.—The lease shall be subject to conditions 1, and 4 to 20 of Regulation No. 106 (notified 24th April, 1924), and to the following special condition:—A breach of any of the conditions or a conviction under the Public Health Act, as the case may be, will render the lease liable to forfeiture.

Special Lease 1924-7, Deniliquin. The Victorian Railway Commissioners.—The lease shall be subject to conditions 1 to 20, and 23 of Regulation No. 106 (notified 24th April, 1924).

Special Lease 1924-21, Grenfell. John Edward Beath.—The lease shall be subject to conditions 1, 2, 4 to 20, and 23 of Regulation No. 106 (notified 24th April, 1924), and to the following special conditions:—(*a*) In times of flood, and when directed either personally or in writing by the local Inspector of Stock, the lessee shall permit any and all occupiers of low-lying lands in the locality liable in times of flood to be submerged, to place stock, other than bulls or stallions, on the said land, and to leave them there until the said Inspector of Stock shall, either personally or in writing, direct their removal; and the lessee shall also at such times permit the erection of temporary bails and yards by such occupiers placing stock on the land leased for the easy milking and handling of the same; and the decision of the said Inspector of Stock as to what are times of flood shall be final and conclusive. (*b*) Stallions and bulls shall not be allowed on the land leased at flood times unless led, or in secure yards, to be erected by or provided at the expense of the owners of said stallions or bulls.

Special Lease 1925-3, Kempsey. Joseph Henry Barber.—The lease shall be subject to conditions 1, 2, 4 to 20, and 23 of Regulation No. 106 (notified 24th April, 1924).

Special Lease 1924-31, Molong. James Arthur Dean.—The lease shall be subject to conditions 1, 2, 4 to 20, and 23 of Regulation No. 106 (notified 24th April, 1924).

Special Lease 1925-12, Mudgee. David Isbester.—The lease shall be subject to conditions 1, 2, 4 to 20, and 23 of Regulation No. 106 (notified 24th April, 1924).

Special Leases 1923-2 to 5, and 7 to 12, Muswellbrook. Archibald Llewellyn Button, Samuel Gordon Clift and Aubrey Arthur King.—The leases shall be subject to conditions 1, 2, 4 to 18, 20, and 23 of Regulation No. 106 (notified 24th April, 1924), and to the following special condition:—The lessee shall throughout the currency of the lease effectually destroy or cause to be destroyed all Bathurst burr, Noogoora burr, African boxthorn, Mexican poppy, prickly-pear, whitethorn, lantana, blackberry, wild tobacco, briars, and all scrub (except edible scrub), undergrowth, and such plants or weeds as are or may from time to time be declared to be noxious under the Local Government Act, 1919, in all municipalities and shires, or in the particular municipality or shire in which the land leased or any part of it is situated.

Special Lease 1923-6, Muswellbrook. Archibald Llewellyn Button, Samuel Gordon Clift and Aubrey Arthur King.—The lease shall be subject to conditions 1, 2, 4 to 17, and 20 to 23 of Regulation No. 106 (notified 24th April, 1924), and to the following special condition:—The lessee shall throughout the currency of the lease effectually destroy or cause to be destroyed all Bathurst burr, Noogoora burr, African boxthorn, Mexican poppy, prickly-pear, whitethorn, lantana, blackberry, wild tobacco, briars, and all scrub (except edible scrub), undergrowth, and such plants or weeds as are or may from time to time be declared to be noxious under the Local Government Act, 1919, in all municipalities and shires, or in the particular municipality or shire in which the land leased or any part of it is situated.

Special Lease 1925-2, Tumut. John Sylvester O'Sullivan.—The lease shall be subject to conditions 1, 4 to 20, and 23 of Regulation No. 106 (notified 24th April, 1924).

Special Leases 1925-1 to 11, Warren. Herbert Vaughan Egan.—The leases shall be subject to conditions 1, 2, 4 to 20, and 23 of Regulation No. 106 (notified 24th April, 1924), and to the following special condition:—The lessee shall reside continuously on the land leased for a period of five years from the date of notification in the Government Gazette of the granting of the lease and no transfer of the lease shall be effected until such residence is fulfilled, unless the Minister is satisfied that the lessee is compelled by sickness of himself or family or other adverse circumstance to leave his holding. Residence for the purpose of this condition shall be taken to mean continuous and bona fide living on the land leased as the holder's usual home without any other habitual residence.

[886]

Water Conservation and Irrigation
Commission's Office,
Sydney, 14th August, 1925.

IN pursuance of the provisions of the Crown Lands Consolidation Act, 1913, and the Acts amending the same the Water Conservation and Irrigation Commission hereby notifies that it determines that the purchase-money for an irrigation farm purchase and the annual rental for an irrigation farm lease of the lands described in the Schedule hereto duly notified by the Minister for Agriculture as available for disposal by way of purchase in fee simple as Irrigation Farm Purchase or by way of Lease as Irrigation Farm Lease shall be the sums respectively set out in the sixth and seventh columns of the said Schedule and that the value of any improvements thereon which are the property of the Crown shall be the sums respectively set out in the ninth column of the said Schedule and that the interest to be paid on the whole or any part of such sums shall be at the rate of six and one-half per centum per annum.

Sealed with the seal of the Water Conservation and Irrigation Commission, this tenth day of August, 1925.

The Common Seal of the Water Conservation and Irrigation Commission was hereunto affixed by GEORGE JOSEPH ENATT, a Commissioner appointed under the Irrigation Act, 1912–1924, in the presence of— H. BEVAN, Secretary. (L.S.) GEO. J. EVATT, Commissioner.

SCHEDULE.

YANCO No. 1 IRRIGATION AREA.

(1) Holding No.	(2) Portion No.	(3) Parish.	(4) County.	(5) Total Area.	(6) Purchase-money for Irrigation Farm Purchase.	(7) Annual Rental for first period of 25 years.	Crown Improvements. (8) Description.	Crown Improvements. (9) Value.	(10) Survey Fee.	(11) Minimum deposit (including £5 which may be applied to payment of rent or purchase-money, as the case may be.	(12) Plan.
				a. r. p.	£ s. d.	£ s. d.		£ s. d.	£ s. d.	£ s. d.	
1147*	151	Cudgel ...	Cooper ...	20 0 0 (ex. res.).	496 0 0	24 16 0	House, outbuildings, fencing, excavated tank, drains, ditches, wind-mill tower, fruit trees, and vines.	840 0 0	4 13 4	97 13 4	C. 4,134–1,804.
1189*	199	Do ...	do ...	20 1 30	531 8 4	26 11 5	Shed, fencing, clearing, excavated tank, lucerne, drains, and ditches (portion cemented).	200 0 0	5 0 0	60 0 0	C. 4,177– ,,
1234*	260	Do ...	do ...	20 2 30	553 8 4	27 13 5	House, outbuildings, fencing, clearing, excavated tank, drains, and ditches (portion cemented).	470 0 0	5 0 0	60 0 0	C. 4,238– ,,
1236*	259	Do ...	do ...	19 0 30	503 15 0	25 3 9	Nil.	.....	4 13 4	9 13 4	C. ,, ,,
1239*	267 & 283	Do ...	do ...	45 0 33	784 11 8	39 4 7	House, outbuildings, fencing, clearing, grading, excavated tank, ditches, drains and lucerne.	720 0 0	5 13 4	90 13 4	C. 4,246–1,804 & C. 5,026–1,804.
1242*	262	Do ...	do ...	22 0 20	492 6 8	24 12 4	House, outbuildings, fencing, clearing, grading, excavated tank, drains and ditches (portion cemented).	465 0 0	5 0 0	60 0 0	C. 4,244–1,804.
1250*	235	Do ...	do ...	35 1 30	868 5 0	43 8 3	Fencing, clearing, excavated tank	40 0 0	5 6 8	50 6 8	C. 4,233 ,,
1263*	238	Do ...	do ...	22 0 30	527 0 0	26 7 0	Fencing, clearing, excavated tank, drains, and ditches (portion cemented).	102 0 0	5 0 0	42 0 0	C. 4,241 ,,
1399	452	Yarangery..	do ..	1 2 35	137 10 0	6 17 6	Fencing and ditching	3 17 9	4 6 8	13 4 5	C. 4,558 ,,
1400	453	Do ..	do ...	1 2 33½	136 15 0	6 16 9	do	3 15 0	4 6 8	13 1 8	C. ,, ,,
1401	454	Do ...	do ...	1 2 33½	136 15 0	6 16 9	do	5 18 0	4 6 8	15 4 8	C. ,, ,,
1402	455	Do ...	do ...	1 2 33½	136 15 0	6 16 9	do	3 8 6	4 6 8	12 15 2	C. 4,557 ,,

* Within Yanco No. 1 Pumping Scheme.

NOTE:—The holdings are considered to be complete as regards provision for access and outlet from supply channel, and any further works of those classes must be constructed at the expense of the holders. The holdings do not carry right to additional irrigable, non-irrigable, or of dry area lands. So much of the notification of 27th May, 1921, as relates to holdings 1,147 and 1,189, of 25th November, 1921, and 17th August, 1923, as relates to holdings 1,239 and 1,242 respectively, of the Classification Reserve notified 23rd January, 1925, in respect of portions 235, 238, 259 and 260, parish Cudgel, and portions 452, 453, 454, and 455 parish of Yarangery; of the notifications of additions of areas to leases within irrigation areas of 8th June, 1923, and 6th March, 1925, as relate to portions 151 and 283, parish of Cudgel respectively, are revoked by this notification..

YANCO No. 1 IRRIGATION AREA—*continued.*

General Information.

Any person (other than a married woman not living apart from her husband under an order for judicial separation made by a Court of competent jurisdiction) of or over the age of sixteen years in the case of a male, and of or over the age of eighteen years in the case of a female—or two or more such persons jointly—may apply for an irrigation farm lease or an irrigation farm purchase.

An application for an irrigation farm lease or an irrigation farm purchase shall be on Form 69 (Crown Lands Consolidation Act, 1913) and must be accompanied by a deposit of £5 (which may be applied to payment of rent or purchase-money as the case may be), and the prescribed survey fee, and the whole or such instalment of the value of Crown improvements as is notified in the above Schedule of Lands. Stamp duty must also be lodged with an application for an irrigation farm purchase.

The application, which shall clearly set out whether the land is applied for as an irrigation farm lease or an irrigation farm purchase, shall be lodged with the Water Conservation and Irrigation Commission at Leeton, New South Wales, by the applicant in person, or by his agent in person duly authorised for the purpose in writing, during office hours on 31st August, 1925, or during office hours on any subsequent business day; or may be forwarded on any day to the said Commission at Leeton in a posted letter but so as not to be received by the Commission before 31st August, 1925.

Applications received on any day from 31st August, 1925, to 5th September, 1925, inclusive, where conflicting will be treated as simultaneous.

Applications must be made in good faith, that is to say, the sole object of the applicant in making the application must be to obtain the land in order that he may hold and use it for his own exclusive benefit according to law. If an application is made otherwise than in accordance with the provisions of the Crown Lands Consolidation Act, 1913, the moneys accompanying such application are liable to be forfeited to the Crown.

In addition to the liability to forfeiture and other liabilities incurred by a breach of Condition 10, a penalty not exceeding £100 (in addition to the payment of the value of such property removed or of compensation for such damage or destruction) is provided by section 9A, Irrigation Act, 1912–1924.

A condition of residence, the performance of which by the holder shall commence within six months after the date of granting of the application, shall attach to the holding until the Commission certifies, in the manner prescribed, that improvements of the required value have been effected to its satisfaction. The said certificate may be withheld if, in the opinion of the Commission, the holding is not being satisfactorily developed.

The Commission may grant exemption, either wholly or partly, from compliance with, extension of time for, performance of, alteration, modification, or cancellation of any special or other condition attaching to the holding, subject to such terms amd stipulations as it may deem fit, and the breach of any such term or stipulation shall render the holding liable to be forfeited.

The annual rent in respect of an irrigation farm lease shall be paid on or before the 30th day of June in each year, and shall commence from the date of service of notification by the Commission to the occupier of the granting of the lease, the first payment thereof to be made on or before the 30th day of June next following the date of such service for the broken period from the latter date.

The balance of purchase-money, in respect of an irrigation farm purchase, after payment of deposit, shall be paid by seventy-three (73) equal half-yearly consecutive instalments unless the purchaser desires to pay sooner), including principal and interest at the rate of 6½ per centum per annum.

Interest at such rate on the balance of purchase-money from the date of granting of the application to the 30th day of June, or the 31st day of December, whichever first follows such date of granting shall be due on and payable on or before such 30th day of June or 31st day of December, while the first of such instalments shall be paid on or before the 30th day of June or 31st day of December, whichever first follows the date on which the said interest is due.

The annual charge in respect of the water rights at the price fixed shall commence to be payable from the date of notification by the Commission to the occupier that water is available (subject to the Regulations of the Commission) and shall be paid by equal half-yearly payments on or before the 30th day of June and the 31st day of December in each year. Provided that the first payment shall be made on or before the 30th day of June next following the date on which the charge commences to be payable, and shall be apportioned for the broken period, if any, from such date to such 30th day of June.

The price or rate fixed for any water rights may at any time, if deemed expedient, be altered by notification in the Government Gazette.

On application by any occupier the Commission may allot him additional water rights from time to time. The price for these additional water rights may, however, be higher than the rate charged for the fixed water right, as set out in the Schedule of Lands.

The Commission may, subject to such conditions as it may deem fit to impose, suspend the payment by any occupier of any money due or owing, or to become due or owing, to the Crown or the Commission on any account whatsoever.

The title to an irrigation farm lease is a lease in perpetuity. Upon compliance with the conditions of the lease and payment of the prescribed fees a grant of such lease shall issue. Such grant will be subject to the conditions attaching to the perpetual lease, which include, inter alia, provisions for perpetual payment of rent.

The holder of an irrigation farm lease, the conditions of which have in the opinion of the Commission been complied with, may, subject to the provisions of section 145 of the Crown Lands Consolidation Act, 1913, with the consent in writing of any mortgagee or person holding security thereover, convert the same into an irrigation farm purchase.

Upon payment of any moneys due in respect of Crown improvements and of purchase-money and interest, in respect of an irrigation farm purchase as set out above, together with the prescribed fees, and if the Commission is satisfied that all conditions attaching to the purchase have been complied with a Crown grant, which shall be for an estate in fee simple, shall issue in the prescribed form.

The holding may not be transferred or otherwise dealt with in any manner whatsoever unless the consent thereto of the Commission, in writing, has been obtained.

The land described as suitable for horticulture shall not be used to depasture any stock in excess of that required for purely domestic and horticultural purposes.

None of the provisions of the Country Towns Water and Sewerage Acts, 1880–1905, or of the Local Government Act, 1919, or of any Act amending same, applies within an irrigation area. The Governor may, by proclamation published in the Government Gazette, constitute any irrigation area or portion thereof as a municipality or shire; and thereupon the Local Government Acts shall apply subject to such alterations as may be made by regulation. Pending the constitution of an irrigation area or portion thereof as a municipality or shire, the Commission may make and levy a general rate and special or local rates on any land within that irrigation area or portion, and may also impose charges for local government services in respect of which the aforesaid rates are not made and levied. The general rate shall be made and levied for the purpose of meeting the cost of local government services generally, and the special or local rates for street lighting and other similar particular services.

Application forms and full particulars may be obtained at the Offices of the Water Conservation and Irrigation Commission at Sydney, Leeton and Griffith.

(W.C. & I.C., 1925–7,247; M.I.S., 1925–C. 6,772.)

[885]

Water Conservation and Irrigation
Commission's Office,
Sydney, 14th August, 1925.

NOTIFICATION OF THE SETTING APART OF CROWN LANDS WITHIN YANCO No. 1 IRRIGATION AREA FOR IRRIGATION FARM PURCHASES OR IRRIGATION FARM LEASES.

IN pursuance of the provisions of the Crown Lands Consolidation Act, 1913 and the Acts amending the same and of the Irrigation Act, 1912-1924, I, the Minister for Agriculture, do hereby declare that the lands described in the Schedule of Lands hereto are available for disposal by way of purchase in fee simple as Irrigation Farm Purchases or by way of Lease as Irrigation Farm Leases. AND I SPECIFY the 31st August, 1925, as the date on and after which such purchases and leases may be applied for. AND THE LANDS COMPRISED within holdings Nos. 1,147, 1,189, 1,234, 1,236, 1,239, 1,242, 1,250, and 1,263, on the said Schedule are hereby described as suitable for horticulture and holdings Nos. 1,399, 1,400, 1,401, and 1,402 are hereby described as suitable for residential purposes. AND I STATE in the ninth column of the said Schedule opposite each holding the number of water rights which are a fixed charge on each holding specified in such Schedule and in the tenth column of such Schedule I have fixed the price for such water rights. THE PERIOD of three years after the date of the granting of the application for every purchase or lease is hereby specified as the period within which the holder is to effect on the holding to the satisfaction of the Water Conservation and Irrigation Commission (hereinafter called the Commission) improvements to a value of not less than £500 in case the land is a holding herein described as suitable for horticulture and THE PERIOD of two years after such date in case the holding is herein described as suitable for residential purposes is hereby specified as the period within which improvements are to be effected to the satisfaction of the Commission to a value of not less than £300. Every application for a purchase or lease shall be accompanied by the whole or such instalment as is notified in the thirteenth column of the said Schedule of the notified value of the improvements which are the property of the Crown on the land applied for and the balance (if any) in each case shall be paid in the number of instalments (unless the lessee desires to pay sooner) specified in the fourteenth column of such Schedule opposite each holding, each of such instalments being the sums respectively set out in the fifteenth column of such Schedule together with interest at the rate determined by the Commission. The first of such instalments shall be paid on or before the 30th day of June next following the first anniversary of the date of notification by the Commission to the occupier of the granting of the holding together with interest as aforesaid on the amount unpaid from the date of such notification to the date of payment. The remaining instalments shall be paid together with interest as aforesaid on the amount unpaid on or before the 30th day of June in each year thereafter.

AND I DETERMINE that the Special Conditions and matters set out in the Schedule of Conditions hereto shall be the Special Conditions as to improvements, cultivation, preservation or planting of timber and other matters as require to be regulated in the public interest in respect of the lands described in the Schedule of Lands and the same shall be conditions attaching to every purchase or lease of any of the said land.

W. F. DUNN,
Minister for Agriculture.

SCHEDULE OF CONDITIONS.

1. Neither the Commission nor the Crown shall be liable to any person for any damage sustained to the holding or to any property thereon by reason of the stoppage, at any time, on any account whatsoever, of the pumping plant for supplying water to holdings 1,147, 1,189, 1,234, 1,236, 1,239, 1,242, 1,250, and 1,263, or by subsidence, reflux, flood, seepage, soakage, or overflow which may now or from time to time or at any time hereafter be caused or arise out of the construction, maintenance and use of any works constructed or to be constructed under the Barren Jack Dam and Murrumbidgee Canals Construction Act, 1906, the Murrumbidgee Irrigation Act, 1910, or the Irrigation Act, 1912-1924 or any amendments to same, or any present or future statute for the conservation, distribution, and/or drainage of water, or by the said works being either wholly or in part destroyed, damaged or affected by fire, flood, storm, tempest, or other accident, nor shall there be in consequence of any damage sustained as aforesaid any abatement of any moneys payable to the Crown or Commission.

2. The holder shall, within six months after the date of granting of the application for the holding, fence the boundaries thereof with substantial fencing of good material and workmanship and shall at all times thereafter keep the said boundaries so fenced. Provided that if at any time the Commission considers such fencing unsatisfactory the holder shall erect fencing of such class and material and within such period as the Commission may direct in a written notification to the holder.

3. No building shall be erected nor shall the erection of any building be commenced on any holding without the approval of the Commission, in writing, to the design, specification, and position thereof being first had and obtained.

4. The holder shall at all times properly cultivate and care for his holding and maintain the improvements thereon in good order and condition to the satisfaction of the Commission.

YANCO No. 1 IRRIGATION AREA—*continued.*

Schedule of Conditions—*continued.*

5. No noisome, dangerous, or offensive business or process shall be carried on or permitted to be carried on on any holding unless the written consent of the Commission shall have been first had and obtained, and all conditions embodied in such consent (if given) shall be duly observed and performed.

6. No act shall be done or omitted on or in respect of any holding in contravention of the provisions of the Liquor Act, 1912, or any existing or future statute amending the same and the conviction of the holder of any holding or any person whomsoever for or in respect of any act so done or omitted shall be conclusive evidence of the breach of this condition.

7. The Commission shall have power without compensation to the holder or abatement of any moneys payable to the Crown or Commission to construct, or cause to be constructed, above and/or below ground in and through any and every holding channels, drains, and other works for the conservation, distribution, and/or drainage of water for any purpose and works for the conveyance of electrical energy or power and to repair, maintain, or alter such channels, drains, other works and works and to use the same respectively for the objects and purposes herein mentioned or referred to, and to attach wires to any building for the conveyance of electricity or any other purposes whatsoever.

8. Any person authorised by the Commission shall have at all times full and free right of ingress, egress and regress into, out of, and over every holding with or without horses, teams, vehicles, scoops, and other implements and all materials and workmen for the purpose of constructing, repairing, maintaining, or altering channels, drains and other works and works and attaching wires as aforesaid within or upon such holding or for the purpose of inspecting such holding, or doing such things as the Commission or its servants are authorised by any condition or provision of or applying to the holding or any law or regulation to do.

9. No holding shall be watered by the holder or any other person to such an extent as will in the opinion of the Commission, injure the land for cultivation or grazing purposes, and without the consent of the Commission in writing being first obtained no land shall be watered by the holder or any other person (other than the land planted with trees, vines, crops or grasses, other than natural grasses), which is not to be forthwith ploughed for the purpose of fallowing or for planting trees, vines, crops or grasses other than natural grasses.

10. Unless the consent in writing of the Commission be first obtained no structure, building, fixture, fence or other improvement on any holding in respect of which any money is owing to the Commission shall be removed, destroyed or damaged by the holder or any other person.

11. There is netting on the fencing on the eastern boundary of Holding 1,239 which is not included in the value of the Crown improvements, and the right is hereby reserved to the Commission to remove the whole or part of such netting at any time.

12. The improvements on Holdings Nos. 1,147, 1,189, 1,234, 1,236, 1,239, 1,242, 1,250, and 1,263 are being maintained, and the holders of these Holdings shall for such maintenance, from 21st July, 1925, pay to the Commission such amounts as it may determine and subject to such conditions as it may deem fit to impose.

SCHEDULE OF LANDS.

YANCO No. 1 IRRIGATION AREA.

(1) Holding No.	(2) Portion No.	(3) Parish.	(4) County.	(5) Total Area.	(6) Approximate Area too high for irrigation by gravitation	(7) Approximate Area which may be irrigated by pumping.	(8) Approximate Area liable to flood and too low to be drained.	(9) Water Rights.	(10) Price for such Water Rights per annum (subject to alteration by the Minister from time to time).	Crown Improvements. (11) Description.	(12) Value.	(13) Whole or what instalment of value to accompany application.	(14) No. of remaining Instalments.	(15) Amount of each remaining instalment.	(16) Land considered to be suitable for—
				a. r. p.	a. r. p.		a. r. p.		£ s. d.		£ s. d.	£ s. d.		£ s. d.	
1147	151	Cudgel ...	Cooper ...	20 0 0 (ex. res.)	1 2 0	.....	.....	18	24 15 0	House, outbuildings, fencing, excavated tank, drains, ditches, windmill tower, fruit trees and vines.	840 0 0	88 0 0	16	47 0 0	Horticulture.
1189	199	Do ...	do ...	20 1 30	.....	.....	.....	20	27 10 0	Shed, fencing, clearing, excavated tank, lucerne, drains and ditches (portion cemented.)	200 0 0	50 0 0	10	15 0 0	do
1234	260	Do ...	do ...	20 2 30	.....	.....	.....	20	27 10 0	House, outbuildings, fencing, clearing, excavated tank, drains and ditches (portion cemented.)	470 0 0	50 0 0	12	35 0 0	do
1236	259	Do ...	do ...	19 0 30	.....	.....	.....	19	26 2 6	Nil.	.....	.....	.....	.....	do
1239	287 and 283	Do ...	do ...	45 0 33	.....	.....	25 0 0	20	27 10 0	House, outbuildings, fencing, clearing, grading, excavated tank, ditches, drains and lucerne.	720 0 0	80 0 0	16	40 0 0	do
1242	262	Do ...	do ...	22 0 20	2 0 0	.....	.....	20	27 10 0	House, outbuildings, fencing, clearing, grading, excavated tank, drains and ditches (portion cemented).	485 0 0	50 0 0	10	41 10 0	do
1250	235	Do ...	do ...	35 1 30	6 0 0	.....	.....	20	27 10 0	Fencing, clearing, excavated tank	40 0 0	40 0 0	.....	.....	do
1263	238	Do ...	do ...	22 0 30	.....	.....	.....	20	27 10 0	Fencing, clearing, excavated tank, drains and ditches (portion cemented.)	102 0 0	32 0 0	7	10 0 0	do
1399	452	Yarangery...	do ...	1 2 35	.....	.....	.....	4	4 0 0	Fencing and ditching	3 17 9	3 17 9	.....	.....	Residential purposes.
1400	453	Do ...	do ...	1 2 33½	.....	.....	.....	4	4 0 0	do	3 15 0	3 15 0	.....	.....	do do
1401	454	Do ...	do ...	1 2 33½	.....	.....	.....	4	4 0 0	do	5 18 0	5 18 0	.....	.....	do do
1402	455	Do ...	do ...	1 2 33½	.....	.....	.....	4	4 0 0	do	3 8 6	3 8 6	.....	.....	do do

[905] Sydney, 14th August, 1925.

FORFEITURE OF CROWN LEASES.

IT is hereby notified, for general information, that the Crown Leases specified hereunder are declared forfeited, in accordance with the provisions of the Crown Lands Consolidation Act, 1913, for non-payment of rent.

The forfeiture will take effect at the expiration of thirty clear days from this date.

P. F. LOUGHLIN, Minister for Lands.

No. of Crown-lease Area.	No. of Lease.	Name.	County.	Parish.	Portion.	Area.	Annual Rent.	Shire.
						a. r. p.	£ s. d.	
2760	1917-20, Armidale..	Keaton, James Alexander ..	Clarke	Serpentine ..	9	820 0 0	4 5 5	Dumaresq.
3189	1918-12, ,, ..	Brazier, Clarence Selby.. ..	do	Mitchell	13	2,371 0 0	27 3 5	Guyra.
3751	1921-13, ,, ..	Sewell, Crispus Ephraim ..	Sandon.. ..	Ferryman ..	16	1,875 0 0	11 14 5	Dumaresq.
....	1918-22, Bathurst..	Haynes, Albert George.. ..	Roxburgh ..	Jedburgh ..	83	786 0 0	4 1 11	Turon.
2539	1920- 1, Bega ..	Moran, William	Auckland ..	Mumbulla ..	231, 241, 242, 244, 297, & 391.	319 3 0	2 5 6	Mumbulla.
3323	1919- 7, Bombala..	Burke, Clarence Reginald ..	Wellesley ..	Creewah	73	546 2 0	2 5 7	Bibbenluke.
1245	1919-16, ,, ..	Madden, Daniel	do ..	Cathcart	327	1,450 0 0	9 1 3	do
1475	1922- 3, ,, ..	Kelly, Coulson Owen	do ..	Thoko	90	790 0 0	3 13 11	do
1030	1920-29, Braidwood	Berry, William Frederick James	St. Vincent ..	Tallaganda ..	86	1,280 0 0	5 0 8	Tallaganda.
2041	1919 10, ,, ..	Allen, Dax Leo	Murray ..	Jinglemoney ..	162	2,140 0 0	8 18 4	do
2340	1920-40, ,, ..	Webb, Albert John	St. Vincent ..	Mongarlowe ..	204	1,041 0 0	4 6 9	do
1606	1915- 1, Cooma ..	West, Mary, (executrix of late West, Thomas).	Wallace ..	Gabramatta ..	43	960 0 0	6 0 0	Dalgety.
183	1918-21, ,, ..	Schofield, Stanley Owen ..	Beresford ..	Rose Valley ..	24, 90, & 91	817 0 0	5 2 2	Monaro.
2148	1919-26, ,, ..	Thurbon, David Rowland ..	do ..	Good Good ..	82	1,992 0 0	12 11 9	do
465	1919-30, ,, ..	Schofield, Clara Eileen	do ..	Big Badja ..	51	1,560 0 0	8 2 6	do
815	1919-68, ,, ..	Fitness, Desmond	Wallace ..	Blakefield ..	27	1,260 0 0	7 17 6	Dalgety.
18	1912- 1, Condobolin	Bell, Richard Albert	Cunninghani ..	Tinda	45	1,015 0 0	8 9 2	Lachlan.
3744	1921- 1, Dubbo ..	Ratkey, Christopher Alfred ..	Narromine ..	Dungary	50	561 0 0	5 5 3	Timbrebongie.
3357	1914-18, Gloucester	Nash, William Austin	Gloucester ..	Crosbie	34	598 2 0	5 12 0	Gloucester.
2433	1917- 1, ,, ..	Creagh, Walter Gotthing ..	do ..	Koringa	75	351 1 0	3 13 3	do
3577	1920-20, ,, ..	Penfold, Daniel Charles ..	Hawes	Myra	115	605 2 0	9 9 3	do
2364	1919- 6, Gosford ..	Scott, John	Northumberland.	Kincumber ..	322	105 2 0	1 13 0	Erins.
3364	1920- 9 ,, ..	Scott, Walter John	do ..	do ..	325	109 3 0	1 14 4	do
3455	1920-33, Goulburn	Cameron, James Thomas ..	Westmoreland	Bouverie	135 & 136	320 0 0	1 6 8	Mulwaree.
2219	1920-53 ,, ..	Do	do ..	do	140	238 0 0	1 0 0	do
2058	1920-59 ,, ..	Willoughby, John Henry ..	Argyle	Nerrimunga ..	20	792 0 0	3 6 0	do
2762	1919-54, Grafton ..	Betteridge, James David ..	Clarence ..	Clifden	94	3,710 0 0	15 9 2	Copmanhurst.
125	1920- 2, ,, ..	Morrissey, Timothy	do ..	Chapman ..	30	548 0 0	2 17 1	do
1183	1920-71 ,, ..	Gillett, William Charles Bede..	Fitzroy ..	Kremnos	70	3,249 0 0	10 3 1	Dorrigo.
3828	1922- 3, ,, ..	Bratfield, Reginald Alexander	Clarence ..	Qwyarigo ..	38 & 44	400 0 0	5 16 8	Orara.
3789	1922- 1, Gundagai..	Howse, Beresford Oswald ..	Harden ..	Burra	189, 190 & 248	1,093 3 0	13 15 0	Adjungbilly.
2634	1917- 4, Kempsey..	Davies, Thomas Alfred ..	Clarke	Mowle	31	905 1 0	8 9 9	Dumaresq.
....	1920- 4, ,, ..	Bridge, Herbert	Dudley	Vernon	1	353 0 0	2 1 8	Macleay.
....	1920-12, ,, ..	Clarke, Raymond William ..	do ..	Bandi Bandi ..	25	340 0 0	7 17 6	do
....	1921- 5, ,, ..	Clarke, Thomas Michael ..	do ..	Dudley	24	357 0 0	2 0 2	do
....	1921- 9, ,, ..	Wilkes, Thomas Andrew ..	do ..	Bandi Bandi ..	24	260 0 0	2 3 4	do
3758	1922- 6, ,, ..	Davies, Bet Mary	Clarke	Mowle	34	460 0 0	4 6 3	Dumaresq.
1494	1920-14, Molong ..	Morley, Anthony George ..	Gordon	Obley	134	1,117 0 0	3 9 10	Talbragar.
924	1914- 8, Murrurundi ..	Maloney, John	Phillip	Barigan	104	1,200 0 0	7 10 9	Merioo.
3589	1920-23, Narrabri..	Horan, Harold	Nandewar ..	Eulah	80	3,204 0 0	26 14 0	Namoi.
....	1920- 1, Nowra ..	Carter, Arthur Leonard ..	Camden ..	Wallaya	298 & 299	199 1 0	1 17 4	Municipality of Kiama.
512	1914- 1, Picton ..	Gumperts, George Ephraim Thomas.	do ..	Wangandery ..	101 & 103	200 0 0	1 0 0	Nattai.
1835	1918- 9, Port Macquarie.	Tout, Walter Harold	Macquarie ..	Moorabark ..	16	707 0 0	6 12 7	Hastings.
....	1920-12, ,, ..	Do	do ..	do	17	301 2 0	2 16 7	do
....	1920- 2, ,, ..	Collins, Samuel Wellington ..	do ..	Prospect	77	248 0 0	1 11 0	do
....	1920-24, ,, ..	Phillips, Thomas Andrew ..	do ..	Kerewong ..	45	680 0 0	5 7 3	do
3219	1920- 2, Queanbeyan	Franklin, Thomas Ernest ..	Buccleuch ..	Bramina	32	3,871 0 0	24 3 11	Yarrowlumla.
62	1912-3, Tamworth.	Godbold, Alfred	Inglis	Tamworth ..	267	265 0 0	7 11 7	Cockburn.
2396	1918 15, Taree ..	Shoesmith, Henry John ..	Macquarie ..	Camden Haven ..	150	80 0 0	1 0 0	Hastings.
1426	1918-16, ,, ..	Summerville, Robert Kingston	do ..	Barnard	29	1,837 0 0	21 1 0	Manning.
37	1912 2, Tenterfield	Watson, George William ..	Buller	Koreelah	32	907 0 0	12 12 9	Tenterfield.
2473	1919 48, ,,	McClifty, James	Clive	Goolamanger ..	9	1,796 0 0	7 9 8	do
....	1922-6, ,, ..	Dickson, Herbert	do ..	Bloxsome ..	47	925 0 0	4 16 5	do
....	1920-7, ,, ..	Brauer, William	do ..	do	48	2,067 0 0	9 13 10	do
2306	1919-18, ,, ..	Pillar, Alexander	do ..	Addison ..	57	464 2 0	2 18 1	do

[925] Sydney, 14th August, 1925.

NOTIFICATION OF EXECUTION OF SETTLEMENT LEASES CONSEQUENT UPON SUBDIVISION.

NOTICE is hereby given that consequent upon subdivision under section 257, Crown Lands Consolidation Act, 1913, the undermentioned Settlement Leases were, on the 10th August, 1925, executed by His Excellency the Governor, and have been forwarded for delivery to the Lessee, to the Crown Land Agent of the District in which the lands are situated.

The lessee is required to take delivery of each lease, and give a receipt in writing for the same in Form 37 within three months from the date of this notice, failing which the Minister may declare the lease to be null and void, and any moneys lodged with the application forfeited to the Crown.

The lessee must pay to the Crown Land Agent, at time of delivery of lease, a fee of £1 10s. 0d. for each lease.

P. F. LOUGHLIN, Minister for Lands.

Nos. of Leases under subdivision.	Land District.	Name of Lessee.	No. of Portion and Plan.	Parish.	County.	Shire.	Area.	Annual Rental for Current Period.	Date of Expiration of Lease.
							a. r. p.	£ s. d.	
1919-1	Inverell ..	Charles Alan Lewin ..	1; A. 2,641-1,847 ..	Ellis ..	Arrawatta..	Ashford ..	3,871 0 0	36 6 5	7 April, 1949
1924-3	Do	do ..	13; A. 3,393- ,, ..	do ..	do ..	do ..	949 2 0	8 18 6	7 ,, ,,

[924] Sydney, 14th August, 1925.

REVERSAL OF FORFEITURE OF SPECIAL LEASES.

IT is hereby notified for general information, that the forfeiture of the Special Leases hereunder particularised, which was published in the Government Gazette of the 26th June, 1925, (unless otherwise stated) has been reversed, subject to any conflicting interests.

P. F. LOUGHLIN, Minister for Lands.

SCHEDULE.

No. of Papers	No. of Lease.	Name and Address.	County.	Parish.	Portion.	Area.	Annual Rent.	Shire.
						a. r. p.	£ s. d.	
1921-14029	1920- 3, Balranald.	Lockhart, John, of Wakool ..	Wakool ..	Wakool	10	13 2 0	2 10 0	Wakool.
1920-15430	1913- 7, Bombala	Garratty, John of Bombala ..	Wellesley ..	Bombala	Allots. 17 to 21, section 43, town of Bombala.	2 2 13	2 10 0	Municipality of Bombala.
1914-12323*	1913-43, Dubbo..	Peters, James Walter, of Dubbo, and Arrow, Tasman John, of Albert Siding.	Lincoln .	Terramungamine ..	138	32 2 0	4 0 0	Talbragar.
1923- 7009*	1922-10, do ..	Henry, Alan Charles, of Wongarbon.	do ..	Murrumbidgerie ..	59	150 0 0	9 4 5	do
1924-13342	1756, Eden ..	Whelan, William, of Kiah ..	Auckland ..	Nullica	52	14 1 0	3 0 0	Imlay.
1924-12916	1916-2, do ..	De La Mare, William James, of Nullica, near Eden.	do ..	do	61	6 1 0	1 0 0	do
1925- 5974	4381, Forbes ..	Australian Mutual Provident Society.	Ashburnham ..	Mumbidgie ..	35	126 3 0	2 12 10	Jemalong.
1925- 5974	4385, do ..	do do ..	do ..	do ..	5	320 0 0	6 13 4	do
1924-16210	1920-120, Grafton	Gillard, Harold Victor, of Glenreagh.	Fitzroy ..	Tallawudjah, village of Glenreagh.	.....	2 0 0	10 0 0	Dorrigo.
1921- 1480	1920-121, do ..	do do ..	do ..	do do ..	.....	3 0 0	10 0 0	do
1924 14227	1922- 42, do ..	Brattfield, Christina, of South Grafton.	Clarence ..	Southampton ..	225	7 3 2	10 0 0	Municipality of Grafton.
1924- 2060	1922- 45, do .	Ford, John, of Coutt's Crossing.	Fitzroy ..	Dardsley	286	11 3 0	1 0 0	Nymboida.
1920 13531	3798, Gundagai ..	Woodbridge, George Robert, of South Gundagai.	Wynyard ..	South Gundagai ..	243	18 2 0	11 11 3	Gundagai.
1924-14814	1923-1, Gunning	Eldridge, Reuben Josiah, of Grabben Gullen.	King	Grabben Gullen, village Grabben Gullen.	.....	12 2 0	2 10 0	Crookwell.
1920- 6568†	1919 59, Kempsey	Smith, Albert Edward, of Kempsey.	Macquarie ..	Arakoon	.....	3 3 19	3 0 0	Macleay.
1924- 3790	1923- 7, Maitland	Dunn Bros.	Northumberland.	Heddon	537	0 1 0	1 0 0	Cessnock.
1924- 6561	1923- 9, Murwillumbah.	Cox, James Samuel, of Round Mountain, Tweed River.	Rous	Cudgen	325	249 3 0	12 9 9	Tweed.
1925- 178	1920-10, Parkes..	Sorenson, Soren Jensen, of River View, via Parkes.	Kennedy ..	Wombin	30	566 2 0	25 19 4	Goobang.
1924-24065	1922-74, do ..	Houghton, Percy Richard ..	Yamborа ..	Mickimill ..	18	114 2 0	4 5 11	Lachlan.
1923-13846	1922-91, do ..	Stain, George Henry, of Yerong Park, Peak Hill.	Kennedy ..	Genanaguy.. ..	50	185 3 0	16 5 1	Goobang.
1924-22751	1923-6, Taree ..	Cameron, David Stanley, of Marlee.	Macquarie ..	Marlee	217	21 1 30	2 18 6	Manning.
1920-19259	1920-15, Tumut..	Bridle, Edwin William, of Tumut.	Buccleuch ..	Brungle	96	12 1 0	6 11 8	Gadara.
1923- 8659	1921-1, Warialda	Halloran, Mary Dalrymple, of Inverell.	Arrawatta ..	Redbank	163	88 2 0	1 6 10	Ashford.

* Forfeiture notified in Gazette of 10th July, 1925. † Forfeiture notified in Gazette of 4th July, 1924.

[911] Sydney, 14th August, 1925.

NOTIFICATION DECLARING FARM WITHIN A SETTLEMENT PURCHASE AREA AVAILABLE FOR APPLICATION.

IT is hereby notified and declared, that the Settlement Purchase Farm hereunder specified will be available for Settlement Purchase application under the provisions of the Closer Settlement Acts, on and after 24th August, 1925. All applications received between 24th August, 1925, and 29th August, 1925, both days inclusive, shall be deemed to have been lodged simultaneously.

An application shall be made on Form 18, and shall be lodged with the Crown Land Agent at Parramatta, by the applicant in person, or by his agent, duly authorised in writing for that purpose, or his attorney on 24th August, 1925, or on any subsequent business day; or may be forwarded to the Land Agent by post on any day, but so as not to be received by the Land Agent before the 24th August, 1925.

Any application must be accompanied by the prescribed deposit and stamp duty, unless the applicant is a discharged soldier, in which case such payments are optional.

The interest to be paid on the unpaid balance of purchase-money shall be at the rate of 5 per centum per annum.

P. F. LOUGHLIN, Minister for Lands.

NOTE.—*All information may be obtained from, and all forms of application will be filled in by, the Crown Land Agent, free of cost, if so desired by the applicant.*

The classification does not imply a guarantee of the suitability of the land for the purpose stated, about which a settler should take steps to satisfy himself.

The Local Land Board will sit at the Court-house, Parramatta, at 10 a.m. Monday, 31st August, 1925, to deal with applications for this farm.

SETTLEMENT PURCHASE FARM WITHIN DOONSIDE SETTLEMENT PURCHASE AREA.

EASTERN DIVISION.—LAND DISTRICT OF PARRAMATTA; BLACKTOWN SHIRE.

County.	Parish.	Portion.	Area.	Capital Value, including value of improvements.	Deposit and Annual Instalment at 6 per cent.	Stamp Duty.	Nature of Improvements.	Nearest Town and distance therefrom.	Class of Land, &c
			a. r. p.	£ s. d.	£ s. d.	£ s. d.			
Cumberland	Prospect..	256	6 3 12	1,025 0 0	61 10 0	7 15 0	Cottage, poultry buildings, fencing, clearing, shed, cowbail, and water supply.	Doonside platform, ¾ miles. Adjoins Crawford's siding.	Suitable for poultry farming. Plans C. 3,404-2,030. Papers—Clo. Sett. 10,996-17.

NOTE.—No advance under the R.S.S. Act, 1916, will be made in respect of this farm.

[910] Sydney, 14th August, 1925.

NOTIFICATION DECLARING FARMS WITHIN SETTLEMENT PURCHASE AREAS AVAILABLE FOR APPLICATION.

IT is hereby notified and declared that the Settlement Purchase Farms hereunder specified, will be available for Settlement Purchase application under the provisions of the Closer Settlement Acts, on and after 21st September, 1925. All applications received between 21st September, 1925, and 26th September, 1925, both days inclusive, shall be deemed to have been lodged simultaneously.

An application shall be made on Form 18, and shall be lodged with the Crown Land Agent of the Land District in which the farm is situated, by the applicant in person, or by his agent duly authorised in writing for that purpose, or his attorney, on 21st September, 1925, or on any subsequent business day, or may be forwarded to the Land Agent by post, on any day, but so as not to be received by the Land Agent before the 21st September, 1925.

Any application must be accompanied by the prescribed deposit and stamp duty, unless the applicant is a discharged soldier, in which case such payments are optional.

The interest to be paid on the unpaid balance of purchase-money shall be at the rate of 5½ per centum per annum.

P. F. LOUGHLIN, Minister for Lands.

NOTE.—*All information may be obtained from, and all forms of application will be filled in by, the Crown Land Agent, free of cost, if so desired by the applicant.*

The classification does not imply a guarantee of the suitability of the land for the purpose stated, about which a settler should take steps to satisfy himself.

County.	Parish.	Portion.	Area.	Capital Value, including value of improvements.	Deposit and Annual Instalment at 6½ per cent.	Stamp Duty.	Nature of Improvements.	Nearest Town and distance therefrom.	Class of Land, Water Supply, &c.
SETTLEMENT PURCHASE FARM WITHIN CORDWELL'S SETTLEMENT PURCHASE AREA.									
EASTERN DIVISION.—LAND DISTRICT OF BELLINGEN; BELLINGEN SHIRE.									
			a. r. p.	£ s. d.	£ s. d.	£ s. d.			
Raleigh ..	Gladstone..	89, 84, 86, 96, 101.	375 2 0 (ex. rds).	2,050 0 0	133 5	15 15 0	House, dairy, bails and sheds, tanks, panels and yard, pig-run, &c., fencing, clearing, and grassing.	About 6½ miles from Bellingen town and butter factory.	Grazing land; comprises generally, steep ridges of slate formation, with intersecting gullies; nearly all the farm has been improved by felling, burning-off, and grassing, but some scrub has again grown up; water permanent in gullies; suitable for dairying. Plans R. 2,570, 2,552, 2,571, 2,726, 2,755-1,714. Papers—Clo. Sett. 439-41.
SETTLEMENT PURCHASE FARM WITHIN EVERSON'S SETTLEMENT PURCHASE AREA.									
EASTERN DIVISION.—LAND DISTRICT OF BELLINGEN; BELLINGEN SHIRE.									
Raleigh ..	North Bellingen.	290, 335	141 1 0 (ex. road).	1,600 0 0	104 0 0	12 0 0	House, iron tanks, fencing, clearing, and grassing.	About 8 miles north-easterly of Bellingen town and butter factory.	Grazing land; comprises undulating to hilly land of slate and granite formation carrying very fair loamy soils; suitable for growing good dairying pasture; with the exception of a very small area the whole farm has been felled, &c., and grassed, but on about half the scrub has not been kept down; permanent water in creeks; about one-seventh is suitable for growth of fodder crops, and part of this area has been cleared; suitable for dairying. Plans R. 1,922, 3,109-1,714. Papers—Clo. Sett. 7,387-29.
SETTLEMENT PURCHASE FARM WITHIN HOUSE'S (2) SETTLEMENT PURCHASE AREA.									
EASTERN DIVISION.—LAND DISTRICT OF PENRITH; MUNICIPALITY OF KATOOMBA.									
Cumberland	Blackheath	418, 419	37 2 0	940 0 0	61 2 0	7 10 0	Cottage, with gas generator, laundry, &c., pump and water hole, shed, fencing, and orchard.	About 2½ miles from Katoomba.	Comprises about 5 acres very rich black soil, suitable for vegetables; about 9 acres are under fruit trees, and the balance is light indifferent soil. Plans K. 4 and 2-2,231 R. Papers—Clo. Sett. 7,231-13.

NOTE.—No advance under R.S.S. Acts will be made in respect of this farm.

County.	Parish.	Portion.	Area.	Capital Value, including value of improvements.	Deposit and Annual Instalment at 6½ per cent.	Stamp Duty.	Nature of Improvements.	Nearest Town and distance therefrom.	Class of Land, Water Supply, &c.
SETTLEMENT PURCHASE FARM WITHIN STAIR'S SETTLEMENT PURCHASE AREA.									
CENTRAL DIVISION.—LAND DISTRICT OF NARRABRI; NAMOI SHIRE.									
White ..	Namoi ..	10	640 0 0	2,650 0 0	172 5 0	20 5 0	Cottage, shed, yards, pen and pig-sty, iron tanks, fencing, tank, clearing and ringing.	About 8 miles from Baan Baa railway station.	Agricultural and grazing lands; comprises undulating country with a low stony ridge; on about two-fifths there is green box, gum, ironbark, and some pine, and on about quarter dead box and budda and odd green wilga; the soil is red with some chocolate loam; water supply in tank; the country is sound and adapted for breeding and fattening sheep and large stock; about five-sixths is suitable for the growth of wheat. Plan W. 316-1,767. Papers—Clo. Sett. 386-41.

[930] Sydney, 14th August, 1925.

NOTIFICATION SETTING APART LANDS FOR A SOLDIERS' GROUP PURCHASE.

IT is hereby notified that, in pursuance of the provisions of the Returned Soldiers Settlement Act, 1916, and the Regulations thereunder, the lands comprised within the area hereunder mentioned are hereby set apart for sale within a settlement for a group of soldiers, at the price and under the terms and conditions stated herein, and shall be disposed of under the prevailing conditions of the law.

The Group Purchase will be subject to the conditions provided by Regulation 17 of the Returned Soldiers Settlement Act, 1916.

Any building erected must conform to the Ordinances under the Local Government Act.

A Crown grant of the land will be issued upon the Minister being satisfied that the conditions attaching to the block have been fulfilled, and on payment of the purchase-money, deed fee, and stamp duty, and any money owing by the holder to the Crown in respect of the block or any improvements thereon.

P. F. LOUGHLIN, Minister for Lands.

Note.—All information may be obtained from, and all forms of application will be filled in by, the Crown Land Agent free of cost if so desired by the applicant.

The classification does not imply a guarantee of the suitability of the land for the purpose stated, about which a settler should take steps to satisfy himself.

FARM WITHIN BECTIVE SOLDIERS' GROUP PURCHASE AREA.

EASTERN DIVISION.—LAND DISTRICT OF TAMWORTH, AND PEEL SHIRE.

County.	Parish.	Block.	Area.	Capital Value, including value of improvements.	Deposit and Annual Instalment at 6 per cent.	Stamp Duty.	Nature of Improvements.	Nearest Town and distance therefrom.	Class of Land, &c.
			a. r. p.	£ s. d.	£ s. d.	£ s. d.			
Parry ..	Bective ..	B (Part portion 181).	202 3 0 (about)	1,220 0 0	76 16 0	9 15 0	Bore, mill, pump, piping, &c., clearing, fencing, and ring-barking.	About 10 miles from Gidley.	Agricultural. Plan P. 2,863-1,764. Papers—Clo. Sett. 10,917-17.

NOTE.—The above farm has been tentatively allotted and is not available for application. Area, capital value annual instalments, and stamp duty are subject to any necessary adjustment on survey.

[946] Water Conservation and Irrigation Commission, Griffith, 14th August, 1925.

NOTIFICATION OF ADDITION OF CROWN LANDS TO AN IRRIGATION FARM LEASE.

IT is hereby notified that in pursuance of the provisions of section 144A of the Crown Lands Consolidation Act, 1913, the Crown lands hereunder specified are hereby added to the Irrigation Farm Lease hereunder specified, subject to the restrictions, powers, rights, and conditions attached to such holding.

GEO. J. EVATT, Commissioner.

MIRROOL No. 1 IRRIGATION AREA.

CENTRAL DIVISION.—LAND DISTRICT OF YANCO.

Farm No.	Name of Lessee.	For. No	Original Area of Lease.	Parish.	County.	Area added.	Present Area of Lease.	Present Annual Rental.	Date on which addition takes effect and rental commences.	Plan No.
			a. r. p.			a. r. p.	a. r. p.	£ s. d.		
462	William Rawlings .. .. (Commissioners of the Government Savings Bank of New South Wales, mortgagees).	257	27 1 38 (ex. reserve).	Jondar-yan.	Cooper ...	1 3 2	29 1 0 (ex. reserve).	34 7 4	1 Jan., 1924..	C. 3,682-1,804.

[W.C. & I.C. 1925-7,264; M.O. 1925-F. 209.]

[501] Sydney, 14th August, 1925.

NOTIFICATION UNDER THE PUBLIC ROADS ACT, 1902, OF RESUMPTION AND WITHDRAWAL AND DEDICATION OF LANDS FOR ROAD, OF DECLARATION OF EXISTING ROADS TO BE PUBLIC ROAD, AND OF THE CLOSURE OF ROADS DEEMED TO BE UNNECESSARY.

IN pursuance of the provisions of the Public Roads Act, 1902, I, Sir DUDLEY RAWSON STRATFORD DE CHAIR, Admiral in the Royal Navy, Knight Commander of the Most Honorable Order of the Bath, Member of the Royal Victorian Order, Governor of the State of New South Wales, and its Dependencies in the Commonwealth of Australia, with the advice of the Executive Council, do hereby notify, that the lands hereunder described, which are required for the roads hereunder specified (in respect of which roads notice of proposal to open the same has duly been given), are hereby resumed or withdrawn for the several roads referred to; also that the said lands are hereby dedicated as roads; also that the existing roads, particularised hereunder, are hereby declared to be Public Roads; and also that the roads hereunder specified, which are deemed to be unnecessary (in respect of which notice of proposal to close the same has duly been given) are hereby closed.

D. R. S. DE CHAIR, Governor.

P. F. LOUGHLIN, Minister for Lands.

DESCRIPTION OF ROAD OPENED:—Road of access within portions 40, 229, 33 and 37 (Rem.), parish of Liddell, county of Durham, Patrick Plains Shire,—as shown on plan catalogued R. 15,801-1,603.

Registration No. of Papers—Roads 1924-231-15.]

DESCRIPTION of lands now resumed for the road specified above, and dedicated as a Public Road.

A prososal to resume the lands referred to for the Road in question was published in the Government Gazette of 13th February, 1925, folio 948.

LAND DISTRICT OF SINGLETON.

Portion No.	Area.	Parish Name.	Reputed Owner.	Occupier.	Character of Holding.	Width of Land Resumed.	Area Resumed.
	a. r. p.						a. r. p.
40	34 0 0	Liddell	Mrs. Sophia Scriven	Mrs Sophia Scriven	Freehold ..	100 links ...	2 1 9
229	546 3 0	Do	John Everest Schumack ...	G. Schumack	Sett. Pur. 21-4	100 „ ...	0 0 16
33 (rem.).	87 2 0 (part).	Do	Executor late J. H. C. Zerk...	Executor late J. H. C. Zerk ...	Freehold ...	100 „ ...	1 2 32
37 (rem.).	57 0 0 (part).	Do	do ..	do ..	do ...	100 „ ..	2 3 24

NOTIFICATION OF RESUMPTION, WITHDRAWAL, AND DEDICATION OF LANDS FOR ROADS, &c.—*continued.*

DESCRIPTION OF ROAD OPENED:—Road from the village of Sturt to McLeod's and branch road through portions 8 and 5, parish of Towamba, county of Auckland, Imlay Shire,—as shown on plan catalogued R. 15,682-1,603.

[Registration No. of Papers—Roads 1923-253-18.]

DESCRIPTION of the lands now resumed for the road specified above and dedicated as a Public Road, declaration of existing road, &c., to be Public Road, and of roads, &c., deemed to be unnecessary which are now closed.

A proposal to resume the lands referred to for the road in question, to declare existing road, &c., to be Public Road, and to close the roads, &c., deemed to be unnecessary was published in the Government Gazette of 14th November, 1924, folio 5224.

LAND DISTRICT OF EDEN.

Portion No.	Area.	Parish.	Reputed Owner.	Occupier.	Character of Holding.	Width of Land Resumed.	Area Resumed.	Roads, &c., closed; also Road, &c. declared to be Public Road.
	a. r. p.						a. r. p.	
44	42 0 0	Towamba	Bank of New South Wales.	Kenneth McLeod...	C.P. 75-52..	100 links...	1 0 14	The unnecessary reserved road within portion 44 is closed and added to that portion; the area of portion and C.P. 75-52 being reduced to 41 acres 2 rood.
2	84 2 0	Do ...	Victor Crispin Onslow Smith.	Victor Crispin Onslow Smith.	Freehold ..	100 „ ...	2 0 34	The unnecessary boundary road on the north-east of portions 2 and 3 is closed and to be granted in compensation.
3	76 0 0	Do ...	do ..	do ..	do ..	100 „ ...	2 1 0	
5	82 2 0	Do ...	Alexander Binnie ...	Alexander Binnie.	do ..	100 „ ...	2 0 0	The unnecessary boundary road separating portion 4 from portion 5 is closed and part thereof to be granted in compensation.
8	59 0 0	Do ...	do ..	do ..	do ...	100 links & variable.	0 3 32 (branch road 0 3 32 (in two parts includes branch road)	
9	105 1 0	Do ...	Samuel Parker ..	Walter W. Parker	do ..	100 links .	2 0 34	The unnecessary boundary road separating portion 10 from portion 147 is closed and part thereof to be granted in compensation.
67	59 1 0	Do ...	Walter W. Parker ...	do ..	do ..	100 „ ...	3 1 12	The unnecessary boundary roads separating portion 147 from 148, and 146 and 149 from 133 and 132; also, part of boundary road at a north-east corner of portion 67 south of above described roads; the unnecessary part of boundary road separating portion 133 from portion 132 and 134, west of new road, and north of an easterly line 1 chain north from the north-east corner of portion 74; and the unnecessary part of boundary road separating part of portion 133 from portion 134 east of new road, are closed and part thereof to be granted in compensation.
133	9 0 24	Do ... (Suburbs of village of Sturt).	Ambrose Parker ...	Ambrose Parker ...	do ..	100 links & variable.	0 1 35	
132	15 1 10	Do ...	Ambrose Parker ..	do ..	do ..	100 links...	1 3 14	The existing boundary road, north-east of portions 6 and 7 and the existing parts of boundary roads included in the survey and necessary to preserve continuity of the new road, are declared to be Public Road, and dedicated to the public accordingly.

DESCRIPTION OF ROAD OPENED:—Deviation of parts of the road from Tambar Springs to the Coonabarrabran-Trinkey Road, parish of Bomera, county of Pottinger, Coonabarabran shire,—as shown on plan catalogued R. 15,779-1603.

[Registration No. of Papers.—Roads 1924-116-16.]

DESCRIPTION of lands now resumed and withdrawn for the road specified above and dedicated as a Public Road, declaration of existing road, &c., to be Public Road, and of roads, &c., deemed to be unnecessary, which are now closed.

A proposal to resume and withdraw the lands referred to for the road in question, to declare existing road, &c., to be Public Road, and to close the roads, &c., deemed to be unnecessary, was published in the Government Gazette of 24th December, 1924, folio 5839.

LAND DISTRICT OF GUNNEDAH.

Portion No.	Area.	Parish.	Reputed Owner.	Occupier.	Character of Holding.	Width of Land Resumed and Withdrawn.	Area Resumed and Withdrawn.	Roads, &c., closed; also Road, &c., declared to be Public Road.
	a. r. p.						a. r. p.	
30 Rem.	38 1 20	Bomera ..	Elizabeth Muiro and Kathleen Mary Cadell.	E. Munro and K. M. Cadell.	Freehold ..	Variable ..	0 0 26	The unnecessary part of reserved (public) road (R. 14,261-1,603) within portions 30 Rem. and 52 east of new road the unnecessary reserved (public) roads (R. 14,261-1,603) within portions 31 Rem., 32 Rem., 33 Rem., 34 Rem., 39 Rem., 55 Rem., 54 Rem., and 19 Rem. are closed and to be granted in compensation.
	140 0	Do ..	do ..	do ..	do ..	300 links & variable.	6 1 0	
31 Rem.	38 2 0	Do ..	do ..	do ..	do ..	300 links ..	2 0 19	
32 „	38 2 4	Do ..	do ..	do ..	do ..	300 „ ..	2 0 9	
33 „	48 1 18	Do .	do ..	do ..	do ..	300 „ ..	2 0 24	
34 „	48 1 10	Do .	do ..	do ..	do ..	300 „ ..	2 1 0	
39 „	307 3 20	Do ..	do ..	do ..	do ..	300 „ ..	13 1 37	
55 „	60 1 17	Do ..	do ..	do ..	do ..	300 „ ..	4 1 26	
54 „	38 2 7	Do ..	do ..	do ..	do ..	300 „ ..	2 3 14	
19	77 0 26	Do ..	do ..	do ..	do ..	300 „ ..	5 2 29	The public road one chain wide within T.S. and C.R. 54,209 from sale, and 54,219 from lease is closed.
58	51 3 0	Do ..	A. E., A. H., J. S., R. T., and John March-Smith.	A. E., A.H., J.S., R. T., and John March-Smith.	do ..	200 „ ..	2 0 0	The unnecessary reserved (public) road within portions 40, 39, 35, 36, 60, 38, and 37, the unnecessary part of boundary road on west of portions 40 and 39 east of new road, the unnecessary boundary (public) road separating portions 60 (part) from portion 70 (part) and the unnecessary boundary road separating portion 70 (part) from portion 18 (part) are closed and to be granted (part) thereof in compensation.
68	60 0 0	Do ..	do ..	do ..	do ..	300 „ ..	16 1 35	
67		Do ..	Hugh McMaster ..	Hugh McMaster..	Pt. I.L. 400 of 14,442 acres 0 rood 8 perches.	300 „ ..	13 2 3	This area is withdrawn.
7	9	Do ..	do ..	do ..	Freehold ..	300 links & variable.	9 0 5	The unnecessary reserved public road within portion 18 and the unnecessary part of boundary road east of portion 71, are closed and to be granted part thereof in compensation.
								Roads and parts of existing roads, included in survey fee and necessary to preserve continuity of new road, are declared to be Public Road, and dedicated to the public accordingly.

NOTIFICATION OF RESUMPTION, WITHDRAWAL, AND DEDICATION OF LANDS FOR ROADS, &c.—*continued.*

DESCRIPTION OF ROAD OPENED :—Deviation of part of the road from Armidale, via Eversleigh, to Sobraon, parish of Dumaresq, county of Sandon, Dumaresq Shire,—as shown on plan catalogued R. 15,827-1,603.

[Registration No. of Papers—Roads 1924-490-13.]

DESCRIPTION of lands now resumed for the road specified above, and ex. "severed land" dedicated as a Public Road, and of roads &c., deemed to be unnecessary, which are now closed.

A proposal to resume the lands referred to for the road in question, and to close the roads, &c., deemed to be unnecessary, was published in the Government Gazette of 9th April, 1925, folio 1802.

LAND DISTRICT OF ARMIDALE.

Portion No.	Area.	Parish Name.	Reputed Owner.	Occupier.	Character of Holding.	Width of Land Resumed.	Area Resumed.	Roads, &c., closed.
	a. r. p.						a. r. p.	
Part of 151 (now subdivided).	409 0 0	Dumaresq	Margaret E. Belfield.	Margaret E. Belfield and road in use.	Freehold ..	100 links .	8 1 25	The unnecessary part of public road (R. 10,336-1,608) within portion 151, west of reserved road within that portion is closed and to be granted in compensation.
9 ...	409 0 0	do ..	do ..	A. L. Belfield ..	do ..	Variable ..	0 0 36	This area is resumed as "severed land" and is not dedicated.
								The unnecessary part of public road R. 10,336-1,603, within portion 27 and its easterly prolongation within portion 151, south of new road is closed.

NOTE.—These resumptions embrace part of land comprised in Certificate of Title, volume 3499, folio 240.

DESCRIPTION OF ROAD OPENED :—Widening of part of Maitland-road at Ourinbah, parishes of Gosford and Ourinbah, county of Northumberland, Erina Shire,—as shown on plan catalogued R. 15,898-1603.

[Registration No. of Papers—Roads 1924-236-1.]

DESCRIPTION of lands now resumed for the road specified above, and dedicated as a Public Road, and of roads, &c., deemed to be unnecessary, which are now closed.

A proposal to resume the lands referred to for the road in question, and to close the roads, &c., deemed to be unnecessary, was published in the Government Gazette of 1st May, 1925, folio 2025.

LAND DISTRICT OF GOSFORD.

Portion No.	Area.	Parish Name.	Reputed Owner.	Occupier.	Character of Holding.	Width of Land Resumed and Withdrawn	Area Resumed and Withdrawn.	Roads, &c., closed.
	a. r. p.						a. r. p.	
78	4 1 9	Ourinbah ..	The Minister for Education.	Public School...	Freehold ...	30·3 links...	0 0 16	...
177 (Rem) (now subdivided)	2,000 0 0	Gosford ...	E. A. Hawkins... ...	E. A. Hawkins	do	30·3 „ ...	0 0 4½	Embraces part of lot 38, section B, D.P. 2,465.
Do	2,000 0 0	do ...	do ...	do ...	do	30·3 „ ...	0 0 5	Embraces part of lot 35, section B, D.P. 2,465.
Do	2,000 0 0	do ...	do ...	do ...	do	30·3 „ ...	0 0 5	Embraces part of lot 34, section B, D.P. 2,465.
Do	2,000 0 0	do ...	do ...	do	do	30·3 „ ...	0 0 5	Embraces part of lot 32, section B, D.P. 2,465. The unnecessary part of private subdivision road known as Elizabeth-street, north of School-street, is closed and to be granted in compensation.

923] Sydney, 14th August, 1925.

NOTIFICATION SETTING APART CROWN LANDS FOR ORIGINAL HOMESTEAD FARMS.

IT is hereby notified that, in pursuance of the provisions of the Crown Lands Consolidation Act, 1913, the Crown Lands comprised within the areas hereunder mentioned are hereby set apart for Original Homestead Farms, and shall be disposed of under the prevailing conditions of the law.

The areas will be available on and after 28th SEPTEMBER, 1925.

An application shall be in Form 9, and (unless it be lodged with the Crown Land Agent during the first week that the land becomes available, or it is intended to effect improvements instead of paying rent), shall be accompanied by one half-year's rent in advance, and by an instalment of one-tenth of the survey fee; but upon confirmation of the application such rent (if it is not intended to effect improvements instead of paying rent) and survey fee must be paid. The survey fee shall (unless the holder desires to pay the fee sooner) be paid in ten equal yearly instalments, with interest at the rate of 4 per centum per annum on the amount unpaid.

All applications should be lodged with the local Crown Land Agent by the applicant in person, or by his agent in person duly authorised in writing, and all such applications and all applications in posted letters received by the Land Agent at any time on the 28th September, 1925, or at any time between the 28th September, 1925, and the 3rd October, 1925, inclusive, shall, where conflicting, together be deemed to be and to have been lodged with such Land Agent simultaneously on the 28th September, 1925.

Any application received by the Crown Land Agent, by post or otherwise, before 28th September, 1925, being informal cannot be considered and must be disallowed.

The Homestead Farms will be subject to the general provisions of the Crown Lands Acts and the Regulations thereunder, and to the following special conditions :—

(*a*) The holder shall preserve ample green timber for shelter and shade purposes.

(*b*) The boundaries of each farm are to be fenced with a six-wire fence within five years of date of confirmation of application: Provided, however, that any other suitable fence may be erected on such boundaries with the approval of the Local Land Board.

(*c*) The holder shall take such measures as the Minister for Lands may deem reasonable or sufficient to free and keep the land free from rabbits and other noxious animals, and shall, throughout the currency of the lease, effectually destroy, or cause to be destroyed, all Bathurst burr, noogoora burr, African boxthorn, Mexican poppy, prickly-pear, lantana, blackberry, wild tobacco, briars, and all scrub (except edible scrub), undergrowth, and such plants or weeds as are or may from time to time be declared to be noxious, under the Local Government Act, 1919, in all municipalities and shires, or in the particular shire or municipality in which the land leased, or any part of it is situated.

Homestead Farm Area No. 1,651 will, in addition to special conditions (*a*), (*b*), and (*c*) mentioned above be subject also to the following additional special condition :—

(*d*) The holder shall carefully preserve all timber within strips of land each at least 1 chain wide along both banks of all defined watercourses, and also all timber within a strip of land at least 1 chain wide along the courses of all creeks and gullies, and across the lowest parts of flats where such gullies discharge water, and there is no defined watercourse.

NOTIFICATION SETTING APART CROWN LANDS FOR ORIGINAL HOMESTEAD FARMS—*continued.*

The principal conditions which attach to a Homestead Farm are residence for a term of five years and payment of rent.

The Homestead Farms are not transferable until the condition of residence attaching thereto has been performed.

After the expiration of five years from the confirmation of application a grant of the Farm will issue, provided all required conditions have then been complied with.

Where any land contains improvements which are or are not the property of the Crown, the holder shall pay the capital value of such improvements in accordance with the provisions of Part VIII of the Crown Lands Consolidation Act, 1913.

P. F. LOUGHLIN, Minister for Lands.

NOTE.—*All information may be obtained from, and all forms of application will be filled in by, the Crown Lands Agent free of cost, if so desired by the applicant.*

Classification does not imply a guarantee of the suitability of the land for the purposes stated, about which a settler should take steps to satisfy himself.

County.	Parish.	Portion comprised in Homestead Farm.	Area of Homestead Farm.	Capital Value for first period of 25 years.	Annual Rent for first period of 25 years.	Survey Fee.	Nature and Estimated Value of Improvements.	Nearest Town and distance therefrom.	Character of Land Soil, Timber, &c., Water Supply.
			Acres.	£ s. d.	£ s. d.	£ s. d.			
HOMESTEAD FARM AREA No. 1,650.									
CENTRAL DIVISION.—LAND DISTRICT OF CONDOBOLIN, AND LACHLAN SHIRE.									
The Local Land Board will, at 10 a.m. on the 12th October, 1925, sit at the Court-house, Condobolin, and deal, under Regulation 44, with any applications made for the block within this Homestead Farm Area, from the 28th September, 1925, to the 3rd October, 1925, inclusive.									
After determination of priority by ballot, the Local Land Board will proceed to consider the question of confirmation of the applications of such applicants as may be present.									
Dowling .	Guagong..	B	3,820 (about).	2,766 13 4	69 3 4	29 6 8	178 chains netting fence at £20 per mile; tank 2,8 0 yards at 1s. per yard; 89 chains drains in poor repair, at 9d. per chain; 2,000 acres ringing and suckering at 6s. per acre; in which former lessee has tenant-right.	14 miles in a south-westerly direction from Kiacatoo rail way siding (via a bridge ap proved to be constructed). About 23 miles westerly from Condobolin.	Almost level country, with red sandy loam soil; with clayey subsoil; about 2,000 acres of thick forest country, timbered with box, pine, budda, yarran, and needlewood; no natural water supply, but good catchments exist and there is a tank on the land. Average annual rainfal about 13½ inches. The block comprises goo sound sheep country best suited for breedin sheep. Ms. 1925-3,724.

NOTE.—Includes part (about 3,320 acres) of reserve 23,014 for Improvement Leases, notified 12th October, 1895, and of reserve from sale and lease under section 228, hereby revoked. Area, capital value, annual rent, and survey fee are subject to adjustment after survey.

HOMESTEAD FARM AREA No. 1,651.

CENTRAL DIVISION.—LAND DISTRICT OF FORBES, AND JEMALONG SHIRE.

The Local Land Board will, at 10 a.m., on the 6th October, 1925, sit at the Court-house, Forbes, and deal, under Regulation 44, with any applications made for the blocks within this Homestead Farm Area from the 23th September, 1925, to the 3rd October, 1925, inclusive.

After determination of priority by ballot, the Local Land Board will proceed to consider the question of confirmation of the applications of such applicants as may be present.

Ashburnham.	Coonambro	A	5,000 (about).	4,166 13 4	104 3 4	54 13 4	About 7 miles netting fencing, full value £420; about 1 mile netting fencing, half value £30; property of E. J. Witts. Hut, £30; drafting yards, £25; about 120 chains internal fencing, £60; and about 2,000 acres ringbarking, £500 Crown property.	Parkes, 11 to 15 miles.	About 2,500 acres high rocky ranges. About 2,500 acres undulating to hilly country; soil—red to sandy loam; about 300 acres in scattered parts suitable for agriculture; timbered with black pine, stringybark, ironbark, and gum, some oak and kurrajong; fair pasture. Water supply sufficient in Moura Creek and springs.
Do ..	do ..	B	6,300 (about).	3,675 0 0	91 17 6	38 13 4	Boundary fencing, property of adjoining holders and Railway Commissioners. Cement dam, £50; property of E. J. Witts, 900 acres ringbarking, £67 10s. Crown property.		About 4,200 acres high rocky ranges, remainder generally undulating; red sandy to red loam soil; about 100 acres in scattered parts suitable for cultivation; timbered with stringybark, pine, ironbark, and gum, some scattered kurrajong; fair pasture; no permanent water; cement dam; sites for other dams exist. Rainfall, 21 inches. Plans—Ms 408 Fs. Roll. A. 3,475-1,770. Leases 1925-10,180.

NOTE.—Includes reserves from sale or lease under section 228, which is hereby revoked. Areas, capital values, rentals, and survey fees are subject to adjustment after survey.

HOMESTEAD FARM AREA No. 1,652.

EASTERN DIVISION.—LAND DISTRICT OF GRAFTON, AND ORARA SHIRE.

NOTE.—No promise of monetary assistance under the Returned Soldiers Settlement Act can be made in respect of this block.

Clarence ..	Qwyarigo..	60	1,273 (ex. tramway reserve)	742 11 8	18 11 4	20 0 0	Not known.. ..	South Grafton, 18 miles northerly; Lanitza railway platform is in close proximity.	Undulating country of sandstone formation, partly sandy loam with clay subsoil, partly loose sandy soil and gravelly ironstone; about 900 acres thick forest country, timbered with gum, stringybark, bloodwood, tea-tree, mahogany, honeysuckle, oak, and undergrowth; about 300 acres open forest, with gum, ironbark, oak, bloodwood, and light undergrowth; ample water in good and permanent waterholes. Plan C. 2,821-1,277 R. Sales 1925-5,055.

NOTE.—The covering automatic reserve from sale and lease under section 206 and Homestead Farm Area No. 1,374, notified 7th April, 1922, are hereby revoked.

NOTIFICATION SETTING APART CROWN LANDS FOR ORIGINAL HOMESTEAD FARMS—*continued.*

County.	Parish.	Portion comprised in Homestead Farm.	Area of Homestead Farm.	Capital Value for first period of 25 years.	Annual Rent for first period of 25 years.	Survey Fee.	Nature and Estimated Value of Improvements.	Nearest Town and distance therefrom.	Character of Land Soil, Timber, &c., Water Supply.
HOMESTEAD FARM AREA No. 1,648.									
EASTERN DIVISION.—Land District of Taree, and Manning Shire.									
NOTE.—No promise of monetary assistance under the Returned Soldiers Settlement Act can be made in respect of this block.									
			Acres.	£ s. d.	£ s. d.	£ s. d.			
Gloucester..	Mimi ..	148	410¼	307 17 6	7 14 0	12 0 0	Hut and tanks, £45; fencing, £40; felling, clearing, &c., £115. Crown property.	Gloucester, about 12 miles.	Steep, hilly brush country, suitable for dairying when fully improved. Mean annual rainfall, about 45 inches. Plan G. 4,922-1,497. Ms. 1925-5,651.

Note.—The part of Homestead Farm No. 1,260 (410¼ acres—for returned soldiers only) notified 20th August, 1920, and reserve from sale and lease by operation of section 206 Crown Lands Consolidation Act, 1913, covering the above, are hereby revoked.

[895] Sydney, 14th August, 1925.

REVOCATION OF RESERVES FROM SALE, LEASE, &c.

IT is hereby notified, for public information, that under the provisions of section 30 of the Crown Lands Consolidation Act, 1913, the reserves from sale, lease, &c., hereunder described, are hereby revoked, but such revocation shall not take effect until after the expiration of sixty days from the above date.

P. F. LOUGHLIN, Minister for Lands.

Land District.	Division	Reserve No.	Purpose.	Date of Notification.	County.	Parish.	Shire, &c.	Area.	Part revoked.	Papers No.
								a. r. p.		
Coonamble..	Central ..	....	From sale or lease under section 228.	1 Jan., 1924	Ewenmar...	Warrie ..	Wingadee Shire.	320 0 0 (about).	The whole. Plan E. 2,409-1,890.	Leases 1925-6,671.
Hay ..	do ..	....	From sale and lease under section 228.	2 Dec., 1922	Waradgery	Thallangering West	Waradgery Shire	672 0 0	That part within measured portion 21. Plan W. 1,742-1,839 Roll.	Sales 1924-28,615.
Narrandera	do ..	....	From sale or lease under section 206	25 Mar., 1924	Cooper ..	Yalgogoring.	Bland Shire ..	949 0 0	Part within portion 20. Plan C. 1,301-1,801 R.	Sales 1925-14,899.
Do ..	do ..	44,654	From license and lease generally for water supply.	15 Dec., 1906	do ..	Barellan North.	Yanko Shire ..	0 3 8¼	That part within measured portion 87. Plan C. 5,206-1,804.	Leases 1925-13,996.
Do ..	do ..	44,654	do ..	15 ,, ,,	do ..	do ..	do ..	0 3 2	That part within measured portion 88. Plan C 5,207-1,804.	Leases 1925-13,995.
Port Macquarie.	Eastern	....	Reserve from sale and lease under section 206.	16 Jan., 1925	Macquarie (Town of Port Macquarie).	Macquarie	Port Macquarie Municipality.	0 0 33¼	The whole; allotment 9, section 62. Plan M. 57,706.	Sales 1925-17,689.
Tamworth..	do ..	124	From lease for travelling stock.	1 Oct., 1877	Buckland.	Greenfell ..	Tamworth Shire	12 0 0	The whole	Sales 1925-7,262.
Do ..	do ..	560	From sale for travelling stock.	7 Feb., 1874	do ..	do ..	do ..	12 0 0	do	do
Walcha ..	do ..	239	do ..	1 July, ,,	Vernon ..	Aberbaldie	Apsley Shire ..	3 0 34	Portion 62. Plan V. 2,924-1,719.	Mis. 1925-7,595.
Carcoar ..	do ..	29,488	From sale for mining purposes.	17 June, 1899	Bathurst ..	Belubula..	Lyndhurst Shire.	5 1 0 (about).	That part within portion 282 to 291 and 295 to 298 inclusive and adjoining roads. Plans B. 5,001, 5,004-2,009.	Sales 1925-16,436.
Do ..	do ..	29,489	From lease generally for mining purposes.	17 ,, ,,	do ..	do ..	do ..	5 1 0 (about).	do ..	do
Do ..	do ..	29,905	From sale for mining purposes.	23 Sept., ,,	do ..	do ..	do ..	2 0 0 (about).	That part within portions 283 to 294 inclusive, and portions 296 and 297 and adjoining roads. Plans B. 5,002 and 5,003-2,009.	do
Queanbeyan	do ..	41,705	From sale and lease generally.	20 Dec., 1909	Murray ..	Queanbeyan	Queanbeyan Municipality.	12 0 36	That part within allotment 7, section 17; allotments 1 to 6, including section 37; allotments 1 to 9, section 47; allotments 1 to 7 inclusive, and 10 section 49; and allotments 7, 8, 9, and 12, section 50; town of Queanbeyan Plans Q. 50, 58, 43 Roll, 1057.	Sales 1925-12,357.
Do ..	do ..	51,406	From after-auction purchase.	31 Mar., 1916	do ..	do ..	do ..	12 0 36	do	do
Scone ..	do ..	50,444	From sale for travelling stock and camping.	23 Dec., 1914	Durham ..	Moonam ..	Upper Hunter Shire	45 0 0	The whole. Plan D. 4,701-2,083.	Ms. 1925-7,375.
Do ..	do ..	43,566	do ..	19 May, 1909	do ..	do ..	do ..	60 0 0 (about.)	Part within T.S. and C.R., notified this day. Plans D. 4,701 and 4,702-2,083.	do
Do ..	do ..	47,910	From sale or lease other than prickly pear lease by tender.	3 July, 1912	do ..	do ..	do ..	60 0 0 (about.)	do	do
Do ..	do ..	....	From sale or lease under section 228.	13 Dec., 1922	do ..	do ..	do ..	60 0 0 (about.)	do	do
Bombala ..	do ..	3,468	Travelling stock and camping.	4 June, 1887	Wellesley.	Wellsmore.	Bibbenluke Shire.	500 0 0 (about).	The whole. Plans W. 4,412-1,584 and Ms. 1,072 Gbn. R.	Ms. 1925-2,940.
Do ..	do ..	43,437	From lease other than 18th section lease.	4 April, 1906	do ..	do ..	do ..	463 0 0 (about).	do ...	do
Narrabri ..	Central..	13,552	From sale for travelling stock.	14 Mar., 1891	Nandewar..	Narrabri ..	Narrabri Municipality.	14 3 10	Part within portion 465. Plan N. 2,237-1,774.	Ms. 1924-6,824.
Young ..	Eastern..	18,146	From sale for temporary common (Murrumburrah).	22 July, 1893	Harden ..	Murrimboola	Demondrille ..	140 0 0 (about.)	Part within portions 654 and 655; adjoining roads and between portions 655 and R. 32,884, for rifle range. Plans H. 6,890 and 6,891-1,716.	Leases 1925-13,688
Do ..	do ..	18,147	From sale generally.	22 ,, ,,	do ..	do ..	do ..	140 0 0 (about.)	do ..	do

[945] Sydney, 14th August, 1925.

NOTIFICATION SETTING APART CROWN LANDS FOR ORIGINAL CROWN-LEASES.

IT is hereby notified, for public information that, in pursuance of the provisions of the Crown Lands Consolidation Act, 1913, the Crown Lands comprised within the areas hereunder mentioned are hereby set apart, as respectively hereunder specified, for Original Crown-leases, or where so stated for Original Crown-leases for Grazing only, and shall be disposed of under the prevailing conditions of the law.

The areas will be available on and after 28th SEPTEMBER, 1925.

An application shall be in Form 9, and (unless it be lodged with the Crown Land Agent during the first week that the land becomes available) shall be accompanied by one half-year's rent in advance, and by an instalment of one-tenth of the survey fee; but upon confirmation of an application such rent and survey fee must be paid. The survey fee shall (unless the holder desires to pay the fee sooner) be paid in ten equal yearly instalments, with interest at the rate of 4 per centum per annum on the amount unpaid.

All applications should be lodged with the local Crown Land Agent by the applicant in person, or by his agent in person, duly authorised in writing, and all such applications and all applications in posted letters received by the Land Agent at any time on the 28th September, 1925, or at any time between the 28th September, 1925, and the 3rd October, 1925, inclusive, shall, where conflicting, together be deemed to be and to have been lodged with such Land Agent simultaneously on the 28th September, 1925.

Any application received by the Crown Land Agent, by post or otherwise before the 23th September, 1925, being informal, cannot be considered and must be disallowed.

The land set apart is exempt from the operations of general license under the Forestry Regulations.

The Crown-leases will be subject to the general provisions of the Crown Lands Acts and Regulations thereunder, and to the following special conditions:—

(*a*) The Crown-lessee shall not assign or sublet without the consent of the Minister for Lands, and if any stock not owned by the lessee are found depasturing on the Crown-lease it shall be prima facie evidence of subletting.

(*b*) Power will be reserved to the Crown to resume any portion of the lease which may be required for mining, mining purposes, or any other public purpose, upon giving notice in writing, and upon payment only of the value of the improvements on the portion resumed (such value not to exceed their costs), and a reduction of rent proportionate to the area resumed. In the case of resumption for mining or mining purposes, not less than one month's notice, and in the case of resumption for any other purpose, not less than three months' notice in writing will be given to the lessee.

(*c*) The holder of any Crown-lease shall, within six months from the date of confirmation of the lease, commence and take effective steps to keep the land so leased clear of rabbits and other noxious animals, and shall afterwards continue such efficient steps or means of keeping the land clear of the same during the whole term of the lease to the satisfaction of the Local Land Board. During the second year of the lease he shall commence and thereafter continue to clear the land of all Bathurst burr, noogoora burr, African boxthorn, Mexican poppy, lantana, blackberry, wild tobacco, briars, and all scrub (except edible scrub), undergrowths and such plants or weeds as are, or may from time to time be declared to be noxious under the Local Government Act, 1919, in all municipalities and shires, or in the particular shire or municipality in which the land leased or any part of it is situated, at the rate of not less than one-tenth of the total area each year, so that the whole shall be cleared during the first eleven years of the lease; and after any land has been cleared or operated upon the lessee shall keep it free from noxious weeds and scrub (other than edible scrub) during the remaining term of the lease to the satisfaction of the Local Land Board.

(*d*) The lessee shall destroy all useless timber except such as shall be necessary for the purposes of shade and shelter, and he shall preserve sufficient useful timber (if any) on the land leased for the purpose of improvements thereon.

(*e*) The lessee may, however, take from the land leased to him such timber and other material for building and other purposes upon such land as may be required by him as tenant thereof, provided such land is not comprised within a timber reserve or State forest.

(*f*) The lessee shall take effective steps to eradicate prickly-pear (if any) from the land leased, and keep the land clear therefrom to the satisfaction of the Minister for Lands during the term of such lease. The lessee shall commence such operations within six months from the date of confirmation of the lease, and within twelve months from such date shall clear from pear not less than one-third of the land leased. During each subsequent period of twelve months he shall eradicate the pear from not less than an additional one-third of the area leased, so that the whole area shall be cleared within three years from the date of confirmation of the lease.

Crown-lease Areas Nos. 4,299, 4,301 to 4,307 inclusive will, in addition to special conditions (*a*) to (*f*) mentioned above, be subject also to the following additional special condition:—

(*g*) Power will be reserved to the Crown and to any person authorised by the Minister for Mines to enter upon the lease and search for and win minerals.

Crown-lease Areas Nos. 4,299, 4,301, 4,302, 4,304 to 4,307 inclusive will, in addition to special conditions (*a*) to (*g*) mentioned above, be subject also to the following additional special conditions:—

(*h*) The boundaries of each lease are to be fenced with a six-wire fence within five years of date of confirmation of lease: Provided, however, that any other suitable fence may be erected on such boundaries with the approval of the Local Land Board.

(*i*) No timber shall be cut or removed from the land for the purpose of sale, except subject to the provisions of the Forestry Act, 1916, and Regulations thereunder at the time in force.

Crown-lease Area No. 4,303 will, in addition to special conditions (*a*) to (*g*) mentioned above, be subject also to condition (*i*) mentioned above:—

Crown-lease Area No. 4,300 will, in addition to special conditions:—(*a*) to (*f*) mentioned above be subject also to the following additional special conditions:—

(*j*) Power will be reserved to the Crown and to any person authorised by the Minister for Mines to enter upon the lease and search for and win minerals. During the whole currency of the lease the area within mining reserve No. 1,211 shall be be open to the operations of miners' rights and business licenses without interference or annoyance by the lessee, and the lessee shall post at each place of access to such area, calico notices, indicating, for public information, that part of the land so leased is open to the operations of miners' rights. Such notices shall be erected and maintained to the satisfaction of of the local Conditional Purchase Inspector.

(*k*) The boundaries of each lease are to be fenced with a six-wire fence within five years of date of confirmation of lease: Provided, however, that any other suitable fence may be erected on such boundaries with the approval of the Local Land Board. Gates of access for the convenience of miners shall be provided to the area within mining reserve 1,211.

(*l*) No timber shall be cut or removed from the land for the purpose of sale, except subject to the provisions of the Forestry Act, 1916, and Regulations thereunder at the time in force. All timber suitable for mining purposes shall be preserved on the area within mining reserve 1,211.

(*m*) The right of conversion of the part of Block E covered by mining reserve 1,211 into Homestead Farm, Conditional Purchase, or Conditional Purchase and Conditional Lease, as provided by sections 135 and 184 of the Crown Lands Consolidation Act, 1913, is hereby barred.

(*n*) The part of Block E within mining reserve 1,211 shall be used for grazing purposes only.

Crown-lease Area No. 4,301 will, in addition to special conditions (*a*) to (*i*) mentioned above, be subject also to the following additional special conditions:—

(*o*) During the whole currency of the lease the area shall be open to the operations of miners' rights and business licenses without interference or annoyance by the lessee, and the lessee shall post at each place of access to the area, calico notices indicating, for public information, that the land so leased is subject to the operations of miners' rights. Such notices shall be erected and maintained to the satisfaction of the local Conditional Purchase Inspector.

NOTIFICATION SETTING APART CROWN LANDS FOR ORIGINAL CROWN-LEASES—*continued.*

(*p*) The right of conversion into a Homestead Farm, as provided by section 135, Crown Lands Consolidation Act, 1913, of the area within reserve from conditional sale is hereby barred.

(*q*) The land shall be used for grazing purposes only.

(*r*) The Crown-lease is limited to the surface and to a depth of 50 feet below the surface, and neither the Crown nor any mining lessee will be responsible or liable for any subsidence or damage caused by or in connection with mining or other operations carried on below the said depth, whether the said mining or other operations are carried on beneath the land or otherwise.

(*s*) All timber suitable for mining purposes shall be preserved.

(*t*) Gates of access shall be erected where necessary for the convenience of miners.

Crown-lease Area No. 4,303 will in addition to special conditions (*a*) to (*g*) and (*i*) mentioned above, be subject also to the following additional special condition :—

(*u*) The boundaries of the lease are to be fenced with a fence of the classes prescribed by the Local Land Board, within five years of date of confirmation of application, or in the alternative, at the option of the holder, improvements of a permanent, fixed and substantial character and necessary for the beneficial occupation of the land, and which may include fencing, may be effected thereon to the value of not less than ten shillings per acre within the like period, but such improvements shall not in any case be required to be of greater value than £640, or 50 per cent. of the capital value of the land, provided, however, that upon application thereto, the Local Land Board may grant an exemption from fencing any portion of the boundaries of the lease.

The term of the lease shall be forty-five years, and a condition of residence for a term of five years shall attach thereto. The Crown lessee is required to enter into residence within six months from date of confirmation of the application for the lease.

Where any land contains improvements which are or are not the property of the Crown, the holder shall pay the capital value of such improvements in accordance with the provisions of Part VIII of the Crown Lands Consolidation Act, 1913.

P. F. LOUGHLIN, Minister for Lands.

NOTE.—*All information may be obtained from, and all forms of application will be filled in by, the Crown Lands Agent free of cost, if so desired by the applicant.*

Classification does not imply a guarantee of the suitability of the land for the purposes stated, about which a settler should take steps to satisfy himself.

NOTE.—With the exception of the blocks within Crown-lease Areas Nos. 4,300 and 4,303, no promise of monetary assistance under the Returned Soldiers Settlement Act, can be made in respect of the portions or blocks within the areas hereunder mentioned.

County.	Parish.	Portion comprised in Crown-lease.	Area of Crown-lease.	Capital Value for first period of 18 years.	Annual Rent for first period of 15 years.	Survey Fee.	Nature and Estimated Value of Improvements.	Nearest Town and distance therefrom.	Character of Land, Soil, Timber, &c., Water Supply.
			Acres.	£ s. d.	£ s. d.	£ s. d.			
CROWN-LEASE AREA No. 4,299.									
EASTERN DIVISION.—LAND DISTRICT OF BATHURST, AND OBERON SHIRE.									
Westmoreland.	Vulcan ..	135	1,228 (ex. reads.)	307 0 0	3 16 9	20 0 0	Boundary fencing, property of adjoining holders.	Tarana railway station, 3½ miles northerly. Oberon, 20 miles northerly.	Undulating to hilly; slate and quartz formation; poor, stony, gravelly ridges, with a few fair grazing gullies; thickly timbered with gum and peppermint, scrubby in parts with hop brush; permanent water in Campbell's River. Rainfall, about 30 inches. Plan W. 3,885-1,502 R. Ms. 1925-6,785.

NOTE.—Includes Crown-lease Area No. 3,028, notified 27th July, 1917, and reserve from sale or lease, section 203, hereby revoked.

CROWN-LEASE AREA No. 4,300.

CENTRAL DIVISION.—LAND DISTRICT OF CONDOBOLIN, AND LACHLAN SHIRE.

The Local Land Board will, at 10 a.m., on the 12th October, 1925, sit at the Court-house, Condobolin, and deal, under Regulation 44 with any applications made for the blocks within this Crown-lease Area from the 29th September, 1925, to 3rd October, 1925, inclusive.

After determination of priority by ballot, the Local Land Board will proceed to consider the question of confirmation of the applications of such applicants as may be present.

County.	Parish.	Portion comprised in Crown-lease.	Area of Crown-lease.	Capital Value for first period of 18 years.	Annual Rent for first period of 15 years.	Survey Fee.	Nature and Estimated Value of Improvements.	Nearest Town and distance therefrom.	Character of Land, Soil, Timber, &c., Water Supply.
			Acres.	£ s. d.	£ s. d.	£ s. d.			
Dowling ..	Brotherroney.	D	7,519 (about).	2,503 6 8	31 5 10	41 6 8	20½ chains 6 wire fence, at £20 per mile privately owned; 80 chains old netting fence, at £30 per mile, near north-west corner and 80 chains old netting fence, at £30 per mile, near north-east corner in which Crown owns half-share.	13 to 16 miles in a south-westerly direction from Kiacatoo railway siding, (via a bridge approved to be constructed. About 33 to 36 miles westerly from Condobolin.	Block D comprises 2,330 acres poor stony hill, the remainder undulating to fairly level country of red sandy loam soil with clay subsoil; block E contains about 930 acres poor stony hill, the remainder undulating to level country of red sandy loam soil; block D contains about 4,040 acres and block E about 2,470 acres; thick forest country; timbered with box, budda, needlewood, yarran, pine, with gum, currowong, and black pine on hills; no natural water supply but good catchments exist. Rainfall, about 15½ inches per annum; the blocks comprise good sound grazing country best suited for breeding sheep. Ms. 1925-3,724.
Do ..	do ...	E	About. 6,620 (ex. G. Ls.)	2,758 6 8	34 9 7	40 0 0	Nil. ..	do ..	

NOTE.—Includes part (about 12,290 acres) of reserve 23,034 for Improvement Lease notified 12th October, 1895. Reserve from classification (about 2,080 acres in two parts) notified 2nd March, 1917, part (about 12,290 acres) of Reserve for Classification notified 4th December, 1907, and part (about 70 acres) of trigonometrical reserve 1,879, notified 12th January, 1880, hereby revoked. Reserve 1,211 from sale for mining or mining purposes notified 5th July, 1911, is not affected by the above notification. Areas, capital values, annual rentals, and survey fees are subject to adjustment after survey.

NOTIFICATION SETTING APART CROWN LANDS FOR ORIGINAL CROWN-LEASES—*continued.*

County.	Parish.	Portion comprised in Crown-lease.	Area of Crown-lease.	Capital Value for first period of 15 years.	Annual Rent for first period of 15 years.	Survey Fee.	Nature and Estimated Value of Improvements.	Nearest Town and distance therefrom.	Character of Land, Soil, Timber, &c., Water Supply.
			Acres.	£ s. d.	£ s. d.	£ s. d.			
CROWN-LEASE AREA No. 4,301.—FOR GRAZING ONLY. CONVERSION BARRED.									
EASTERN DIVISION.—LAND DISTRICT OF GLEN INNES, AND SEVERN SHIRE.									
Gough ..	Bandar and Tent Hill.	Block A.	1,800 (about.)	1,500 0 0	18 15 0	22 13 4	Fencing, £50, property of annual lessee and adjoining holders.	Tent Hill adjacent, Deepwater, 14 miles.	Undulating to steep and hilly; trap and quartz-porphyry formations; stony and clayey soils; rough and rocky in parts; thickly timbered with gum, ironbark, box, stringybark, scattered tea-tree; contains abundance of natural pasturage, the greater percentage of which is reputed to cause staggers in stock at certain times of the year, otherwise suitable for breeding and fattening sheep or large stock; sufficient natural water supply in Hell Hole Creek. Average annual rainfall, about 34 inches. Ms. 1925-6,439.

Includes part of R. 4,521 from conditional sale, notified 19th October, 1887, and R. 22,508 from conditional sale, notified 1st June, 1895, which are not affected by this notification. Area, capital value, annual rent, and survey fee are subject to adjustment after survey.

CROWN-LEASE AREA No. 4,302.

EASTERN DIVISION.—LAND DISTRICT OF LITHGOW, AND OBERON SHIRE.

The Local Land Board will, at 10 a.m., on the 7th October, 1925, sit at the Court-house, Oberon, and deal, under Regulation 44 with any applications made for the block in this Crown-lease Area from the 28th September, 1925, to the 3rd October, 1925, inclusive.

After determination of priority by ballot, the Local Land Board will proceed to consider the question of confirmation of the applications of such applicants as may be present.

County.	Parish.	Portion comprised in Crown-lease.	Area of Crown-lease.	Capital Value for first period of 15 years.	Annual Rent for first period of 15 years.	Survey Fee.	Nature and Estimated Value of Improvements.	Nearest Town and distance therefrom.	Character of Land, Soil, Timber, &c., Water Supply.
Westmoreland.	Vulcan ..	133	1,497	622 15 0	7 16 0	21 6 8	Boundary fencing, property of adjoining holders.	Tarana railway station, 35 miles northerly. Oberon, 20 miles northerly.	Undulating to hilly; slate and quartz formation; stony and gravelly soils; rocky subsoil; fair soil on narrow flats; timbered with gum, peppermint, blackbutt, heavy growth of hopbush, and scrubby wattle in parts. Water supply in the head of Fish River Creek and springs. Annual rainfall, about 30 inches. Plan W. 3,381-1,502 R. Ms. 1925-6,785.

Includes Block M of Crown-lease Area 2,326, notified 18th February, 1916, and reserve from sale or lease, section 206, which are hereby revoked.

CROWN-LEASE AREA No. 4,303.

EASTERN DIVISION.—LAND DISTRICT OF BRAIDWOOD, AND TALLAGANDA SHIRE.

The Local Land Board will at 10.30 a.m. on the 14th October, 1925, sit at the Court-house, Braidwood, and deal, under Regulation 44 with any application made for the blocks within this Crown Lease Area from the 28th September, 1925, to the 3rd October, inclusive.

After determination of priority by ballot, the Local Land Board will proceed to consider the question of confirmation of the applications of such applicants as may be present.

County.	Parish.	Portion comprised in Crown-lease.	Area of Crown-lease.	Capital Value for first period of 15 years.	Annual Rent for first period of 15 years.	Survey Fee.	Nature and Estimated Value of Improvements.	Nearest Town and distance therefrom.	Character of Land, Soil, Timber, &c., Water Supply.
St. Vincent	Tallaganda	A (incl. por. 67).	About 3,000	1,030 0 0	12 10 0	23 0 0	Boundary fencing only, property of adjoining holders.	Braidwood, 25 miles to N. Tarago Railway Station, 5½ miles to N.	Mountainous country; steep stony spurs; slate and conglomerate formation, with gravelly and sandy soil; some grassy gullies; timbered with gum, peppermint, and ash, with she oak and peppermint scrub; some rabbits, foxes and dingoes exist; no noxious weeds; suitable for grazing only; no part suitable for agriculture; water supply good in Shoalhaven River. V. 2,998-2,013. Ms. 1925-6,551.
Do ..	do ..	B	1,400	465 13 4	5 16 8	21 6 8			

NOTE.—The included part (about 900 acres) of an area set apart for additional holdings at 8s. 4d. per acre, 17th January, 1912, and the whole of two areas set apart for additional holdings at 15s. and 5s. per acre, 17th January, 1912, are hereby revoked.

CROWN-LEASE AREA No. 4,304.

EASTERN DIVISION.—LAND DISTRICT OF GRAFTON, AND WOODBURN SHIRE.

County.	Parish.	Portion comprised in Crown-lease.	Area of Crown-lease.	Capital Value for first period of 15 years.	Annual Rent for first period of 15 years.	Survey Fee.	Nature and Estimated Value of Improvements.	Nearest Town and distance therefrom.	Character of Land, Soil, Timber, &c., Water Supply.
Richmond.	Doubleduke.	A	1,900 (about).	1,266 13 4	15 16 8	22 13 4	Fencing on boundaries of portion 24, 23 and west boundary of portion 13; half value £28, the property of adjoining holders; fencing (posts only) on west boundary and southern boundary of portion 2 (full value) £35 17s. 6d., Crown property.	Woodburn 11 miles northerly; Mororo wharf on Clarence River 11 miles southerly.	Gently undulating to level and lowlying to swampy country; sandstone and ironstone, formation; sandy, gravelly and clayey soils; sandy subsoils; timbered with gum, oak, ironbark, stringybark, mahogany, blackbutt, bloodwood, teatree, honeysuckle, cmu bush, and scrub; water supply insufficient; from fair to very inferior grazing country, subject to coast disease, and suitable only as a run for large dry stock. Ms. 1925-4,641.

Includes the whole of R. 53,693 from sale or lease other than special lease, notified 19th December, 1910, and reserve from sale and lease under section 206, which are hereby revoked.

NOTIFICATION SETTING APART CROWN LANDS FOR ORIGINAL CROWN-LEASES—*continued.*

County.	Parish.	Portion comprised in Crown lease.	Area of Crown-lease.	Capital Value for first period of 15 years.	Annual Rent for first period of 15 years.	Survey Fee.	Nature and Estimated Value of Improvements.	Nearest Town and distance therefrom.	Character of Land, Soil, Timber, &c., Water Supply.
				CROWN-LEASE AREA No. 4,305.					
				EASTERN DIVISION.—Land District of Grafton, and Harwood Shire.					
			Acres.	£ s. d.	£ s. d.	£ s. d.			
Clarence ..	Woombah	189	1,797	898 10 0	11 4 8	22 13 4	Not known.. ..	Maclean, 11 miles; Chatsworth, 5 miles.	Level to undulating country, sandstone formation; sandy and light clayey soil, clayey subsoil; timbered with bloodwood, stringybark, white and swamp mahogany, turpentine, tallow-wood, heather scrub, cinubush, and stunted tea-tree; poor grazing country, suitable for young or dry stock only; water supply sufficient in Jacky's Creek. Rainfall, average about 50 inches. Plan G. 3,162-1,577 R. Ms. 1925-6,009.

Note.—The included part of Crown-lease Area No. 3,182, notified 1st February, 1918, and covering reserve from sale and lease under section 206, are hereby revoked.

CROWN-LEASE AREA No. 4,306.

CENTRAL DIVISION.—Land District of Moree, and Booloorooo Shire.

Within Baroma Bore Water Trust District, and held under Permissive Occupancy by J. W. Scott.

The Local Land Board will, at 10 a.m., on the 6th October, 1925, sit at the Court-house, Moree, and deal, under Regulation 44 with any applications made for the block within this Crown-lease Area from the 28th September, 1925, to the 3rd October, 1925, inclusive.

After determination of priority by ballot, the Local Land Board will proceed to consider the question of confirmation of the applications of such applicants as may be present.

Stapylton ..	Gil Gil ..	A	3,810 (about).	4,445 0 0	55 11 3	30 13 4	Plain and netting fencing, boundary and internal, valued at £232 4s. 3d.; ringbarking, valued at £913 8s.; total £1,150 12s 3d., the property of the late improvement lessee; bore drain, valued at £40, presumably the property of Baroma Bore Water Trust.	About 37 miles north-easterly from the town of Moree; about 25 miles northerly from the village of Pallamallawa.	Level country of good black and brown clayey loam soils; timbered with belar, rigalow, wilga, and box; sound first-class grazing land, suitable for sheep or cattle; the land has agricultural possibilities, but is too far from market for mixed farming to be profitably pursued. No natural surface water, but the same may be obtained from the Baroma Bore. Average annual rainfall, 22½ inches. Ms. 1925-3,244.

Note.—The covering part of the automatic reservation under section 228 is hereby revoked.

CROWN-LEASE AREA No. 4,307.

EASTERN DIVISION.—Land District of Taree, and Manning Shire.

Gloucester..	Bohnock ..	172	375	250 0 0	3 2 6	12 0 0	Boundary fence, property of adjoining holders, value not known.	9 miles from Taree	Level, thick forest country; slate and sandstone formation; poor soil, clay subsoil; timbered with gum, oak, mahogany, bloodwood, blackbutt, and tea-tree; suitable for breeding large stock; no natural water supply. Plan G. 5,084-1,497. Ms. 1925-5,089.

Note.—Reserve from sale and lease under section 206 covering the above area, and part Crown-lease Area No. 3,140, notified 14th December, 1917 (Block A) are hereby revoked.

[959] Sydney, 14th August, 1925.

REVOCATION OF AREAS SET APART FOR HOMESTEAD FARMS, &c.

It is hereby notified that, in pursuance of the provisions of the Crown Lands Consolidation Act, 1913, the areas set apart for Homestead Farms, &c., particularised hereunder, are hereby revoked.

P. F. LOUGHLIN, Minister for Lands.

Land District.	Division.	Class of Holding for which Land was set apart.	Date of Notification.	County.	Parish.	Shire, &c.	Area.	Part revoked.	Papers No.
							a. r. p.		
Coonabarabran.	Central..	Homestead Farm Area No. 1,497.	31 Aug., 1923	Baradine ..	Coolangoola and Orr.	Coonabarabran and Namoi Shires.	3,583 0 0	Parts within portions 15, parish of Coolangoola and 1, parish of Orr. Plans B. 1,123 and 1,230-1,790 Rolls.	Ms. 1925-8,712.
Do ..	do ..	Set apart for Additional Holdings, at 6s. 3d. per acre.	31 ,, ,,	do ..	Coolangola ..	do ..	1,704 0 0	The whole; being portions 16 and 23. Plans B. 1,127 and 1,120-1,790 Rolls. Ms. 1925-8,712.	do

PROCLAMATION.

WITHDRAWAL FROM IMPROVEMENT LEASE No. 984, HAY, FOR TRAVELLING STOCK.

WHEREAS under the provisions of the Crown Lands Acts of the State, Improvement Lease No. 984 was granted subject to a special condition that the Governor may, at any time, and from time to time, withdraw any land required or deemed to be required for any public purpose declared under the Crown Lands Acts: And whereas "Travelling Stock" has been duly declared to be, and the same is a public purpose as aforesaid; And whereas it has become necessary to withdraw certain lands from lease for the purpose aforesaid: Now, therefore, I, Sir DUDLEY RAWSON STRATFORD DE CHAIR, Admiral in the Royal Navy, Knight Commander of the Most Honourable Order of the Bath, Member of the Royal Victorian Order, Governor of the State of New South Wales and its Dependencies in the Commonwealth of Australia, with the advice of the Executive Council, in accordance with the terms of the said special condition, and in pursuance of the powers vested in me in that behalf, do hereby withdraw from the said Improvement Lease No. 984, held by Albert Prince Edward Tyson, of Corrong, Hay, the area described in the Schedule hereto for travelling stock.
[Ms. 1924-12,071]

SCHEDULE.

CENTRAL DIVISION.

LAND DISTRICT OF HAY, AND WARADGERY SHIRE.

County of Waradgery, parish of Patterson, containing an area of about 602 acres. The Crown Lands being the balance of Improvement Lease No. 984. Plan Ms. 529 Hy. R.

Signed and sealed at Sydney, this twenty-seventh day of July, 1925.

D. R. S. DE CHAIR,
Governor.

By His Excellency's Command,
P. F. LOUGHLIN, Minister for Lands.

[351] GOD SAVE THE KING!

PROCLAMATION—CROWN LANDS ACTS.

RESUMPTION FROM SETTLEMENT LEASE No. 657, DENILIQUIN, FOR TRAVELLING STOCK.

WHEREAS by a special condition attached to Settlement Lease No. 657, Deniliquin, under the Crown Lands Acts, power is given for the resumption of any part of the land required for any public purpose upon giving the lessee not less than three months' previous notice in writing: And whereas "Travelling Stock" has been duly declared to be, and the same is, a public purpose aforesaid, and it has become necessary to resume part of the said Settlement Lease No. 657, Deniliquin, for the purpose aforesaid; and whereas the necessary three months' notice in writing has been given: Now, therefore I, Sir DUDLEY RAWSON STRATFORD DE CHAIR, Admiral in the Royal Navy, Knight Commander of the Most Honourable Order of the Bath, Member of the Royal Victorian Order, Governor of the State of New South Wales and its Dependencies, in the Commonwealth of Australia, with the advice of the Executive Council, in accordance with the terms of the special condition, and in pursuance of the powers vested in me in that behalf, do hereby resume from the said Settlement Lease No. 657, Deniliquin, held by James Daly, of Black Swamp, Hay-road, Deniliquin, the land described in the Schedule hereto for travelling stock.
[Ms. 1924-12,071]

CENTRAL DIVISION.

LAND DISTRICT OF DENILIQUIN; WINDOURAN SHIRE.

County of Townsend, parish of Gonawarra, containing an area of about 9¼ acres. The Crown Lands within that part of portion 45 west of the public road 3 chains wide from Hay to Deniliquin,—shown on plan R. 10,169-1,603.

Signed and sealed at Sydney, this twenty-seventh day of July, 1925.

D. R. S. DE CHAIR,
Governor.

By His Excellency's Command,
P. F. LOUGHLIN, Minister for Lands.

[352] GOD SAVE THE KING!

PROCLAMATION—CROWN LANDS ACTS.

RESUMPTION FROM SETTLEMENT LEASE No. 709, DENILIQUIN, FOR TRAVELLING STOCK.

WHEREAS by a special condition attached to Settlement Lease No. 709 Deniliquin, under the Crown Lands Acts, power is given for the resumption of any part of the land required for any public purpose upon giving the lessee not less than three months' previous notice in writing; and whereas "Travelling Stock" has been duly declared to be, and the same is, a public purpose as aforesaid, and it has become necessary to resume part of the said Settlement Lease No. 709, Deniliquin, for the purpose aforesaid, and whereas the necessary three months' notice in writing has been given: Now, therefore, I, Sir DUDLEY RAWSON STRATFORD DE CHAIR, Admiral in the Royal Navy, Knight Commander of the Most Honourable Order of the Bath, Member of the Royal Victorian Order, Governor of the State of New South Wales and its Dependencies in the Commonwealth of Australia, with the advice of the Executive Council, in accordance with the terms of the special condition, and in pursuance of the powers vested in me in that behalf, do hereby resume from the said Settlement Lease No. 709, Deniliquin, held by James Daly, of Black Swamp, Hay-road, Deniliquin, the land described in the Schedule hereto for travelling stock:—
[Ms. 1924-12,071]

SCHEDULE.

CENTRAL DIVISION.

LAND DISTRICT OF DENILIQUIN; WINDOURAN SHIRE.

County of Townsend, parish of Gonawarra, containing an area of about 9¼ acres. The Crown Lands within that part of portion 40 west of the public road 3 chains wide from Hay to Deniliquin, shown on plan R. 10,169-1,603.

Signed and sealed at Sydney, this twenty-seventh day of July, 1925.

D. R. S. DE CHAIR,
Governor.

By His Excellency's Command,
P. F. LOUGHLIN, Minister for Lands.

[356] GOD SAVE THE KING!

PROCLAMATION—CROWN LANDS ACTS.

WITHDRAWAL FROM IMPROVEMENT LEASE No. 983, HAY, FOR TRAVELLING STOCK.

WHEREAS under the provisions of the Crown Lands Acts of the State, Improvement Lease No. 983 was granted, subject to a special condition that the Governor may at any time, and from time to time, withdraw any land required or deemed to be required for any public purpose declared under the Crown Lands Acts: And whereas "Travelling Stock" has been duly declared to be and the same is a public purpose as aforesaid; and whereas it has become necessary to withdraw certain lands from lease for the purposes aforesaid: Now, therefore, I, Sir DUDLEY RAWSON STRATFORD DE CHAIR, Admiral in the Royal Navy, Knight Commander of the Most Honourable Order of the Bath, Member of the Royal Victorian Order, Governor of the State of New South Wales and its Dependencies, in the Commonwealth of Australia, with the advice of the Executive Council, in accordance with the terms of the said special condition, and in pursuance of the powers vested in me in that behalf, do hereby withdraw from the said Improvement Lease No. 983, held by Albert Prince Edward Tyson, of Corrong, Hay, the area described in the Schedule hereto, for travelling stock:—
[Ms. 1924-12,071]

SCHEDULE.

CENTRAL DIVISION.

LAND DISTRICT OF HAY, AND WARADGERY SHIRE.

County of Waradgery, parish of Patterson, containing an area of about 1,407 acres. The Crown Lands being the balance of Improvement Lease No. 983. Plan Ms. 529, Hy. R.

Signed and sealed at Sydney, this twenty-seventh day of July, 1925.

D. R. S. DE CHAIR,
Governor.

By His Excellency's Command,
P. F. LOUGHLIN, Minister for Lands.

[354] GOD SAVE THE KING!

PROCLAMATION—CROWN LANDS ACTS.

WITHDRAWAL FROM 18TH-SECTION LEASE No. 95.

WHEREAS by a condition attached to Lease No. 95, under the 18th section of the Crown Lands Act Amendment Act, 1903, the Governor may in the event of Travelling Stock and Camping Reserve No. 3,468 becoming in the opinion of the Minister for Lands wholly or in part unnecessary for travelling stock or camping purposes, withdraw for settlement the whole or any part or parts of the land leased: And whereas the Minister for Lands is of the opinion that Travelling Stock and Camping Reserve No. 3,468 has become unnecessary for travelling stock and camping purposes: Now, therefore, I, Sir DUDLEY RAWSON STRATFORD DE CHAIR, Admiral in the Royal Navy, Knight Commander of the Most Honourable Order of the Bath, Member of the Royal Victorian Order, Governor of the State of New South Wales and its Dependencies, in the Commonwealth of Australia, with the advice of the Executive Council, in accordance with the terms of said special condition, and in pursuance of the powers vested in me in that behalf, do hereby withdraw for settlement the land hereunder described from 18th-section Lease No. 95, held by George Mercer Hall, of Goulburn.

SCHEDULE.

EASTERN DIVISION.

LAND DISTRICT OF BOMBALA, AND BIBBENLUKE SHIRE.

County of Wellesley, parish of Wellsmore, containing an area of about 462 acres. The Crown Lands comprising the whole of the lease includes portion 104. Plan W. 4,442-1,584.
[Misc. 1925-2,940]

Signed and sealed at Sydney, this twenty-first day of July, 1925.

D. R. S. DE CHAIR,
Governor.

By His Excellency's Command,
P. F. LOUGHLIN, Minister for Lands.

[7002] GOD SAVE THE KING!

PROCLAMATION—CROWN LANDS ACTS.

WITHDRAWAL FROM IMPROVEMENT LEASE No. 1,634, FORBES, FOR TRAVELLING STOCK.

WHEREAS under the provisions of the Crown Lands Acts of the State, Improvement Lease No. 1,634 was granted subject to a special condition that the Governor may, at any time and from time to time, withdraw from lease the whole or any part of the land comprised within the travelling stock or camping reserves for any public purpose: And whereas Travelling Stock has been duly declared to be and the same is a public purpose aforesaid; and whereas it has become necessary to withdraw certain lands from lease for the purpose aforesaid: Now, therefore, I, Sir DUDLEY RAWSON STRATFORD DE CHAIR, Admiral in the Royal Navy, Knight Commander of the Most Honourable Order of the Bath, Member of the Royal Victorian Order, Governor of the State of New South Wales and its Dependencies, in the Commonwealth of Australia, with the advice of the Executive Council, in accordance with the terms of the said special conditions and in pursuance of the powers vested in me in that behalf, do hereby withdraw from the said Improvement Lease No. 1,634, held by Thomas John Ludlow, of Wamboyne, the area described in the Schedule hereto, for Travelling Stock.

SCHEDULE.

CENTRAL DIVISION.

LAND DISTRICT OF FORBES, AND BLAND SHIRE.

County of Gipps, parish of Lake, containing an area of about 25 acres, being that part bounded by portions 3 and 6, and the south-westerly prolongation of the north-western boundary of portion 3.
[Mis. 1924-13,078]

Signed and sealed at Sydney, this tenth day of August, 1925.

D. R. S. DE CHAIR,
Governor.

By His Excellency's Command,
P. F. LOUGHLIN, Minister for Lands.

[6688] GOD SAVE THE KING!

PROCLAMATION.

DECLARATION OF CROWN LANDS, &c.

IN pursuance of the provisions of the Crown Lands Acts, I, Sir DUDLEY RAWSON STRATFORD DE CHAIR, Admiral in the Royal Navy, Knight Commander of the Most Honourable Order of the Bath, Member of the Royal Victorian Order, Governor of the State of New South Wales and its Dependencies, in the Commonwealth of Australia, with the advice of the Executive Council, do hereby proclaim the following surrendered areas of land to be Crown Lands for the purposes of the Crown Lands Acts:—

LAND DISTRICT OF WARIALDA.

County of Stapylton, parish of Blue Nobby, freehold portions 60, 163 acres 2 roods; 61, 176 acres; 62 174 acres; 63, 160 acres; 64, 160 acres 3 roods; 65, 167 acres 2 roods; and 66, 222 acres. Plan S. 216-1,857 Roll.

I hereby further proclaim that the following portions of land have been allotted in exchange for the areas of land so surrendered as aforesaid:—

LAND DISTRICT OF WARIALDA.

County of Stapylton, parishes of Blue Nobby and Tubble Gah; portion 38, 666 acres 3 roods, parish Blue Nobby; portions 42, 63 acres 1 rood; 43, 370 acres 3 roods; and 71, 123 acres, parish Tubble Gah. Plans S. 1,653 (R.), 1,651, 1,652 and 241 (R.)-1,857.

I hereby further proclaim that the following portions are hereby added to and now form part of the Crown-lease particularised hereunder, subject to the conditions stated in regard to rental, &c.

LAND DISTRICT OF WARIALDA.

County of Stapylton, parish of Blue Nobby; portion 64 of 160 acres 3 roods, and portion 65 of 167 acres 2 roods. Plan S. 216-1,857 Roll; total area 328 acres 1 rood, added to Crown-lease 12-10, held by W. H. Moore; annual rental of added area, £7 3s. 7d.; survey fee, nil; Crown improvements, nil; date of addition, 9th June, 1925. The future annual rental of Crown-lease 12-10 is £46 11s. 1d.
[Papers—Leases 1925-10,101]

Signed and sealed at Sydney, this tenth day of August, 1925.

D. R. S. DE CHAIR,
Governor.

By His Excellency's Command,
P. F. LOUGHLIN, Minister for Lands.

[622] GOD SAVE THE KING!

PROCLAMATION.

CROWN LANDS ACTS.

WHEREAS by a special condition attached to Improvement Lease No. 350 Nyngan, under the Crown Lands Acts, power is given for the resumption of any part of the land required for any public purpose upon giving the lessee not less than three months notice in writing; And whereas Travelling Stock has been duly declared to be and the same is a public purpose as aforesaid; and it has become necessary to resume the said Improvement Lease No. 350 Nyngan, for the purpose aforesaid; and whereas the necessary three months notice in writing has been given: Now, therefore, I, Sir DUDLEY RAWSON STRATFORD DE CHAIR, Admiral in the Royal Navy, Knight Commander of the Most Honourable Order of the Bath, Member of the Royal Victorian Order, Governor of the State of New South Wales and its Dependencies in the Commonwealth of Australia, in pursuance of the power and authority in that behalf contained in the said condition, hereby resume from the said Improvement Lease No. 350 Nyngan, held by Emily Eliza Fairall, of Miandetta, the land described in the Schedule hereto for Travelling Stock purposes.
[Ms. 1925-2,016]

CENTRAL DIVISION.

LAND DISTRICT OF NYNGAN, AND BOGAN SHIRE.

County of Flinders, parish of Gilgai, containing an area of about 396 acres, being the Crown Lands within the whole of the lease. Plan Ms. 341 Do. R.

Signed and sealed at Sydney, this twenty-seventh day of July, 1925.

D. R. S. DE CHAIR,
Governor.

By His Excellency's Command,
P. F. LOUGHLIN, Minister for Lands.

[7011] GOD SAVE THE KING!

PROCLAMATION.

CROWN LANDS ACTS.

WHEREAS by a special condition attached to Improvement Lease No. 351 Nyngan, under the Crown Lands Acts, power is given for the resumption of any part of the land required for any public purpose upon giving the lessee not less than three months notice in writing: And whereas "Travelling Stock" has been duly declared to be and the same is a public purpose as aforesaid; and it has become necessary to resume part of the said Improvement Lease No. 351 Nyngan, for the purpose aforesaid; and whereas the necessary three months notice in writing has been given: Now, therefore, I, Sir DUDLEY RAWSON STRATFORD DE CHAIR, Admiral in the Royal Navy, Knight Commander of the Most Honourable Order of the Bath, Member of the Royal Victorian Order, Governor of the State of New South Wales and its Dependencies in the Commonwealth of Australia, in pursuance of the power and authority in that behalf contained in the said condition, hereby resume from the said Improvement Lease No. 351 Nyngan, held by Robert Kirkwood Carter, of Nyngan, the land described in the Schedule hereto for Travelling Stock purposes.

[Ms. 1925-2,016]

CENTRAL DIVISION.

LAND DISTRICT OF NYNGAN, AND BOGAN SHIRE.

County of Flinders, parish of Gilgai, containing an area of about 540 acres, being the Crown Lands within that part within the boundaries of T.S.R. 26,457. Plan Ms. 341 Do. R.

Signed and sealed at Sydney, this twenty-seventh day of July, 1925.

D. R. S. DE CHAIR,
Governor.

By His Excellency's Command,
P. F. LOUGHLIN, Minister for Lands.

[7010] GOD SAVE THE KING!

PROCLAMATION—CROWN LANDS ACTS.

WITHDRAWAL FROM IMPROVEMENT LEASE No. 986, HAY, FOR TRAVELLING STOCK.

WHEREAS under the provisions of the Crown Lands Acts of the State, Improvement Lease No. 986 was granted, subject to a special condition that the Governor may at any time, and from time to time, withdraw any land required or deemed to be required for any public purpose declared under the Crown Lands Acts: And whereas "Travelling Stock" has been duly declared to be and the same is a public purpose as aforesaid; and whereas it has become necessary to withdraw certain lands from lease for the purpose aforesaid. Now, therefore I, Sir DUDLEY RAWSON STRATFORD DE CHAIR, Admiral in the Royal Navy, Knight Commander of the Most Honourable Order of the Bath, Member of the Royal Victorian Order, Governor of the State of New South Wales and its Dependencies, in the Commonwealth of Australia, with the advice of the Executive Council, in accordance with the terms of the said special condition, and in pursuance of the powers vested in me in that behalf, do hereby withdraw from the said Improvement Lease No. 986 held by Albert Prince Edward Tyson, of Corrong, Hay, the area described in the Schedule hereto for Travelling Stock:—

[Ms. 1924-12,071]

SCHEDULE.

CENTRAL DIVISION.

LAND DISTRICT OF HAY, AND WARADGERY SHIRE.

County of Waradgery, parish of Ulonga, containing an area of about 772 acres. The Crown Lands being the balance of Improvement Lease No. 986. Plans W. 1,464,-1,839 R. and Ms. 529 Hy. R.

Signed and sealed at Sydney, this tenth day of August, 1925.

D. R. S. DE CHAIR,
Governor.

By His Excellency's Command,
P. F. LOUGHLIN, Minister for Lands.

[353] GOD SAVE THE KING!

PROCLAMATION.

DECLARATION OF CROWN LANDS.

IN pursuance of the provisions of the Crown Lands Acts, I, Sir DUDLEY RAWSON STRATFORD DE CHAIR, Admiral in the Royal Navy, Knight Commander of the Most Honourable Order of the Bath, Member of the Royal Victorian Order, Governor of the State of New South Wales and its Dependencies in the Commonwealth of Australia, with the advice of the Executive Council, do hereby proclaim the following surrendered areas of land to be Crown Land for the purposes of the Crown Lands Acts:—

EASTERN DIVISION.

LAND DISTRICT OF COOTAMUNDRY.

County of Clarendon, parish of Ulandra, portion 36 of 87 acres 2 roods, and the parts (totalling 223 acres 1 rood 39 perches) of portions 55 and 56 rem., west of portion 79. Plans C. 2,043, C. 2,572, C. 2,754-1,578 and Ms. 1,711 Wga.

Set apart this day for additional holdings.

[Ms. 1925-8,289]

Signed and sealed at Sydney, this twelfth day of August, 1925.

D. R. S. DE CHAIR,
Governor.

By His Excellency's Command,
P. F. LOUGHLIN, Minister for Lands.

[881] GOD SAVE THE KING!

[893] Sydney, 14th August, 1925.

RESERVES FROM SALE AND LEASE GENERALLY.

IT is hereby notified that, in pursuance of the provisions of the 28th and 29th sections of the Crown Lands Consolidation Act, 1913, the Crown Lands hereunder described shall be reserved from sale for the public purposes hereinafter respectively specified, and reserved and exempted from lease generally, and they are hereby reserved and exempted accordingly.

P. F. LOUGHLIN, Minister for Lands.

EASTERN DIVISION.

For Water Supply and Camping.

LAND DISTRICT OF SCONE, AND UPPER HUNTER SHIRE.

No. 58,231 from sale (58,232 from lease generally). County of Brisbane, parish of Tinagroo, containing an area of about 5 acres. The Crown Lands situated between the public road and Middle Creek extending southerly about 20 chains from the south boundary of portion 141, shown on plan B. 18-2,090.

(Includes part of Reserve 51A for water supply, notified 6th March, 1882.)

[Ms. 1925-8,256]

For Public Hall.

LAND DISTRICT OF WALCHA, AND APSLEY SHIRE.

No. 58,229 from sale (58,230 from lease generally). County of Vernon, parish of Aberbaldie, containing an area of 3 acres 0 roods 34 perches. The Crown Lands within the boundaries of portion 62. Plan V. 2,924-1,719.

[Ms. 1925-7,595]

For Travelling Stock and Camping.

LAND DISTRICT OF SCONE, AND UPPER HUNTER SHIRE.

No. 58,233 from sale (58,234 from lease generally). County of Durham, parish of Moonan, containing an area of about 81 acres. The Crown Lands within the following boundaries: Commencing on the northern side of the Scone-Moonan Brook road, at a point about 26 chains in rectangular distance easterly from the most western boundary of portion 9; thence northerly about 18 chains; thence by lines generally easterly about 32 chains; by lines south-westerly about 8 chains, south-easterly about 5½ chains, southerly about 25 chains, and again south-westerly about 8 chains to the northern side of the aforesaid road; and thence by that side of that road generally north-westerly, to the point of commencement,—as shown by brown edging on helio B. with papers Ms. 1925-7,375.

[Ms. 1925-7,375]

[888] Sydney, 14th August, 1925.

RESERVE FROM SALE.

IT is hereby notified that, in pursuance of the provisions of the 28th section of the Crown Lands Consolidation Act, 1913, the Crown Lands hereunder described shall be reserved from sale for the public purpose hereinafter specified, and they are hereby reserved accordingly.

P. F. LOUGHLIN, Minister for Lands.

For Boat Shed.

EASTERN DIVISION.

LAND DISTRICT OF GRAFTON, AND HARWOOD SHIRE.

No. 58,228. County of Clarence, parish of Yamba, town of Yamba, containing an area of about 20 perches. The Crown Lands within the following boundaries: Commencing on high-water mark Spring Tides, at its intersection with the north-westerly prolongation of the north-eastern side of Yamba; and bounded thence on the south-east, by that high-water mark bearing north-easterly about 65 links; thence on the north-east by the north-eastern side of a jetty bearing north-westerly about 188 links; thence on the north-west by a line bearing south-westerly about 65 links, and on the south-west by a line bearing south-easterly about 188 links, to the point of commencement.
[Ms. 1925-8,224]

[920] Sydney, 14th August, 1925.

RESERVE FROM SALE AND LEASE OTHER THAN SPECIAL LEASE.

IT is hereby notified that, in pursuance of the provisions of the 29th section of the Crown Lands Consolidation Act, 1913, the Crown Lands hereunder described shall be and are hereby temporarily reserved from sale and lease other than special lease.

P. F. LOUGHLIN, Minister for Lands.

EASTERN DIVISION.

LAND DISTRICT OF BOMBALA, AND BIBBENLUKE SHIRE.

No. 58,237. County of Wellesley, parish of Wellsmore, containing an area of about 500 acres. The Crown Lands bounded by portions 101, 118, 119; a public road partly forming the eastern boundary of portion 134; portion 150, parish of Wellsmore; a public road partly forming the western boundaries of portion 47, parish of Thoko; the southern boundary of that portion and its westerly prolongation; roads along the southern boundaries of portions 47 and 48 and western boundaries of portions 104 and 69. Includes portion 104. Plan W. 4,442-1,584, also plan Ms. 1,072 Gbn. R.
[Ms. 1925-2,940]

EASTERN DIVISION.

LAND DISTRICT OF YOUNG, AND DEMONDRILLE SHIRE.

No. 58238. County of Harden, parish of Murrimboola, containing an area of 222 acres 3 roods. The Crown Lands within the boundaries of portions 654 and 655. Plans H. 6,890 and 6,891-1,716.
[Leases 1925-13,688]

[948] Sydney, 14th August, 1925.

VILLAGE OF NARIAH.

IT is hereby notified, for public information, in pursuance of the provisions of the 23rd section of the Crown Lands Consolidation Act, 1913, that Nariah is a Village, and the following portion of Crown Land is hereby declared to be set apart as the site of the Village.

NOTE.—This notification does not affect any lease or license within the village boundaries.

P. F. LOUGHLIN, Minister for Lands.

CENTRAL DIVISION.

LAND DISTRICT OF NARRANDERA, AND BLAND SHIRE.

Boundaries of village lands at Nariah.

County of Cooper, parish of Lewes, containing an area of one hundred and sixty acres. The Crown Lands within the following boundaries: Commencing at a post marked broad-arrow over TB on the south-western side of the railway station lands at Nariah, about nineteen chains eleven links from their westernmost corner; and bounded thence by lines bearing south thirty-nine degrees forty-five minutes west thirty-two chains eighty-one links, south fifty degrees fifteen minutes east forty-eight chains thirty-six links, north thirty-nine degrees forty-five minutes east thirty-five chains seventy-eight decimal eight links to the south west side of railway lands, and by that side of those lands generally north-westerly, to the point of commencement. Plan Nariah 1 Roll.
[Sales 1925-13,539]

[949] Sydney, 14th August, 1925.

RESERVE FROM SALE AND LEASE FOR EXTENSION TO CEMETERY.

NOTICE of acquisition by the Crown of land, under section 197 of the Crown Lands Consolidation Act, 1913; the reservation from sale and lease of such land; and the granting of other land in exchange.

HIS Excellency the Governor, with the advice of the Executive Council, directs it to be notified that, under the provisions of section 197 of the Crown Lands Consolidation Act, 1913, the portion of land specified in the First Schedule hereunder, has been acquired in exchange for the land specified in the Second Schedule; and that the land so acquired has, in accordance with the provisions of that section, become reserved from sale and lease for extension to cemetery, for which purpose the exchange was made.

The Reserve will be noted as No. 58,224 from sale and lease.
[Sales 1924-26,623]

P. F. LOUGHLIN, Minister for Lands.

EASTERN DIVISION.

LAND DISTRICT OF GLEN INNES.

First Schedule.

Surrender Land.

County of Gough, parish of Glen Innes; portion broad-arrow (part of portion 181), 1 acre 3 roods 19 perches and portion broad-arrow (part of portion 182), 3 roods 34 perches; total area, 2 acres 3 roods 13 perches—Freehold. Plan Mis. 1,577, Armidale.

Second Schedule.

Exchange Land.

County of Gough, parish of Glen Innes; portion 591, 2 acres 3 roods 13 perches. Plan G. 7,167-1,761.

[928] Sydney, 14th August, 1925.

NOTIFICATION SETTING APART CROWN LANDS FOR ADDITIONAL HOMESTEAD FARM.

IT is hereby notified that, in pursuance of the provisions of section 85 of the Crown Lands Consolidation Act, 1913, the Crown Lands comprised within the area hereunder described are hereby set apart for additional homestead farm, and shall become and be available therefor on and after the 28th September, 1925. It is further notified that the capital value upon which rental shall be lodged shall be 11s. 3d. per acre. Any additional holding acquired shall be subject to the same conditions (where applicable) which attach to the particular original holding in virtue of which the additional holding was applied for.

NOTE.—All information may be obtained from, and all forms of application will be filled in by the Crown Lands Agent free of cost, if so desired by the applicant.

P. F. LOUGHLIN, Minister for Lands.

CENTRAL DIVISION.

LAND DISTRICT OF CONDOBOLIN, AND LACHLAN SHIRE.

County of Dowling, parish of Guagong, containing an area of about 1,426 acres. The Crown Lands bounded by the road bounding portion 25 on the north and bounding portion 21 on a northern boundary, and on the east; the easterly prolongation of the north boundary of portions 20 and 21 to its intersection with the northerly prolongation of the eastern boundary of portion 25 aforesaid.

NOTE.—The included parts (about 1,426 acres) of Reserve 23,094 for Improvement Lease, notified 12th October, 1895, and of Reserve from sale and lease under section 228, are hereby revoked.
[Ms. 1925-3,724]

[892] Sydney, 14th August, 1925.

NOTIFICATION SETTING APART CROWN LANDS FOR ADDITIONAL CONDITIONAL PURCHASES, CONDITIONAL LEASES, ADDITIONAL CONDITIONAL PURCHASE LEASES, ADDITIONAL HOMESTEAD SELECTIONS, ADDITIONAL HOMESTEAD FARMS, ADDITIONAL SETTLEMENT LEASES, OR ADDITIONAL CROWN-LEASES.

IT is hereby notified that, in pursuance of the provisions of section 85 of the Crown Lands Consolidation Act, 1913, the Crown Lands comprised within the areas hereunder described are hereby set apart for additional conditional purchases or conditional leases (not being conditional leases taken up in virtue of and at the same time as original conditional purchases within the same area), additional conditional purchase leases, additional homestead selections, additional homestead farms, additional settlement leases, or additional Crown-leases, and shall become and be available therefor on and after the 28th September, 1925. It is further notified that the price of the land for additional conditional purchase, or the capital value upon which provisional rentals (where required) shall be lodged, shall be as hereunder specified, except that the provisional rental to be lodged with an application for a conditional lease or an additional settlement lease shall be 2d. per acre. Any additional holding acquired shall be subject to the same conditions (if any and where applicable) which attach to the particular original holding in virtue of which the additional holding was applied for.

NOTE.—All information may be obtained from, and all forms of application will be filled in by, the Crown Lands Agent free of cost, if so desired by the applicant.

P. F. LOUGHLIN, Minister for Lands.

EASTERN DIVISION.

LAND DISTRICT OF TENTERFIELD, AND TENTERFIELD SHIRE.

Price and capital value, 11s. 8d. per acre.

County of Buller, parish of Strathspey, containing an area of 503½ acres. The Crown Lands within the boundaries of portion 19. Plan B. 2,717-1,741.

NOTE.—Reserve 55,552 from sale or lease other than Special Lease, notified 14th July, 1922, and an automatic reservation from sale or lease under section 206 (area 503½ acres in each case), are hereby revoked.

[Ms. 1925-7,346]

LAND DISTRICT OF COOTAMUNDRY, AND ILLABO SHIRE.

Price and capital value, £4 5s. per acre.

County of Clarendon, parish of Ulandra, containing an area of 310 a. 3 r. 39 p. The Crown Lands bounded by portions 78, 79, and the road from Gundagai to Bethungra. Plans C. 2,754, 2,043-1,578 and Ms. 1,711 Wga.

[Ms. 1925-8,289]

CENTRAL DIVISION.

LAND DISTRICT OF FORBES, AND JEMALONG SHIRE.

Price and capital value, 16s. 8d. per acre.

County of Ashburnham, parish of Wanera, containing an area of 2,190 acres. The Crown Lands within the following boundaries: Commencing at a point about 15 chains south of the north-eastern corner of portion 77; thence by the eastern boundary of that portion and its southerly prolongation to a point due west of the north-west corner of portion 26; thence by a line east, portions 26, 57, 45, an area set apart for additional conditional purchase, and portion 47 to the north-western corner of the lastmentioned portion; thence by the north-western boundary of that portion and its prolongation north-easterly about 29 chains to a box tree marked 86; thence by a line northwesterly to a point about 88 chains due east of point of commencement; thence by a line west, to the point of commencement.

NOTE.—Includes Reserve from Sale or Lease (about 1,550 acres) under section 228, Crown Lands Consolidation Act, 1913, which is hereby revoked.

[Leases 1925-10,180]

EASTERN DIVISION.

LAND DISTRICT OF TAREE; MANNING SHIRE.

Price and capital value, 13s. 4d. per acre.

County of Gloucester, parish of Mimi, containing an area of 371½ acres. The Crown Lands within the boundaries of measured portion 157. Plan G. 5,169-1,497.

NOTE.—The part of notification setting the above apart by Gazette of 11th February, 1921, for all forms of additional holdings, at 15s. per acre, and Reserve from Sale and Lease by operation of section 206, Crown Lands Consolidation Act, 1913, are hereby revoked.

[Ms. 1925-5,651]

LAND DISTRICT OF GRAFTON, AND WOODBURN SHIRE.

Price and capital value, 6s. 8d. per acre.

County of Richmond, parish of Doubleduke, containing an area of about 130 acres. The Crown Lands within the following boundaries: Commencing at the south-east corner of portion 24; and bounded thence by the east boundary of that portion north to its north-east corner; thence by lines east about 17 chains and south to the north boundary of portion 24, parish of Tabbimoble, and by the north boundaries of that portion and portion 31 west, to the point of commencement.

Includes part (about 130 acres) of Classification Reserve, notified 14th February, 1919, which is hereby revoked.

[Ms. 1925-4,641]

CENTRAL DIVISION.

LAND DISTRICT OF MOREE, AND BOOLOOROO SHIRE.

Price and capital value, £1 8s. 4d. per acre.

County of Stapylton, parish of Gil Gil, containing an area of about 450 acres. The Crown Land bounded on the north by that part of the north boundary of portion 1 lying between the north-west corner of that portion and the north-west corner of the Baroma Bore Site of 5 acres; and thence by lines south, west and north to include an area of about 450 acres.

NOTE.—The included part of the automatic reservation under section 228, is hereby revoked.

[Ms. 1925-3,244]

[894] Sydney, 14th August, 1925.

CROWN LANDS NOT AVAILABLE FOR SETTLEMENT UNTIL FURTHER NOTIFICATION.

IN pursuance of the provisions of section 84 of the Crown Lands Consolidation Act, 1913, it is hereby notified that the Crown Lands comprised within the tracts or areas hereunder described shall not be available for the purposes of any application until a further notification has been published in the Gazette.

P. F. LOUGHLIN, Minister for Lands.

EASTERN DIVISION.

LAND DISTRICT OF SCONE, AND UPPER HUNTER SHIRE.

County of Brisbane, parish of Tinagroo, containing an area of about 210½ acres. The Crown Lands within the boundaries shown on plan B. 18-2,060, but excluding land within Middle Creek and Reserve No. 58,231 for water supply and camping, notified this day. Plan B. 18-2,060.

(Includes part of Reserve 51A for water supply, notified 6th March, 1882, which is hereby wholly revoked.)

[Ms. 1925-8,256]

CENTRAL DIVISION.

LAND DISTRICT OF WARIALDA, AND YALLAROI SHIRE.

County of Stapylton, parish of Blue Nobby, containing an area of 895½ acres. The Crown Lands within the boundaries of measured portions 60 to 63 and 66, as shown on plan catalogued S. 216-1,857 Roll.

[Leases 1925-10,101]

LAND DISTRICT OF COONABARRABRAN, AND COONABARABRAN AND NAMOI SHIRES.

County of Baradine, parishes of Coolangoola and Orr, containing an area of 5,377 acres. The Crown Lands within portions 15, 16 and 23, parish of Coolangoola and portion 1, parish of Orr. Plans B. 1,238, 1,127, 1,120 and 1,239-1,790 Rolls.

[Ms. 1925-8,712]

[943] Sydney, 14th August, 1925.

SUBURBAN LANDS TO THE VILLAGE OF ABERMAIN.

IT is hereby notified that, in pursuance of the provisions of section 23 of the Crown Lands Consolidation Act, 1913 the Crown Lands comprised within the area hereunder described, are hereby declared to be set apart as suburban lands to the village of Abermain.

NOTE.—This notification does not affect any lease or license within the suburban boundaries.

P. F. LOUGHLIN, Minister for Lands.

EASTERN DIVISION.

LAND DISTRICT OF MAITLAND, AND CESSNOCK SHIRE.

County of Northumberland, parish of Heddon, containing an area of about 140 acres. The Crown Lands within the following boundaries: Commencing at the intersection of the northern side of Lismore-street with the western side of Albury-street, village of Abermain, as notified 28th August, 1912; and bounded thence by the westerly prolongation of the northern side of Lismore-street bearing north 89 degrees 56 minutes west 13 chains 18 links; by a line south 18 chains; by a line west 45 chains; by a line south 19 chains 74 links; by a line bearing south 89 degrees 57 minutes east 4 chains 14 links, and by a line east to the western side of Albury-street aforesaid, and by that side of that street north, to the point of commencement.
[Ms. 1925-7,431]

[944] Sydney, 14th August, 1925.

SUBURBAN LANDS TO THE VILLAGE OF KEARSLEY.

IT is hereby notified that, in pursuance of the provisions of section 23 of the Crown Lands Consolidation Act, 1913, the Crown Lands comprised within the area hereunder described are hereby declared to be set apart as suburban lands to the village of Kearsley.

NOTE.—This notification does not affect any lease or license within the suburban boundaries.

P. F. LOUGHLIN, Minister for Lands.

EASTERN DIVISION.

LAND DISTRICT OF MAITLAND, AND CESSNOCK SHIRE.

County of Northumberland, parishes of Cessnock and Stanford, containing an area of about 460 acres. The Crown Lands within the following boundaries: Commencing at the south-eastern corner of portion 111, parish of Stanford; and bounded thence by a line north 18 chains 10 links; by a line east 10 chains; by a line north to a point due east of the north-east corner of portion 110; by a line west parts of which form the north boundaries of portions 110 and 112 to the south-eastern boundary of the private railway line from Abermain No. 2 Colliery to Neath; by that railway line generally southerly to the north-western corner of Mineral Lease No. 2; by the north-eastern boundary of that Mineral Lease south-easterly to a north-west corner of portion 118; by a line south 14 degrees 23 minutes west 5 chains 1 link; by a line south 75 degrees 37 minutes east to the western bank of Deep Creek; by that creek generally northerly to a point due west of the south-west corner of portion 117; and by a line east, to the point of commencement. (Includes portions 89, 95, 96, 104 and 106 to 118 inclusive). Again Commencing on the north-western boundary of the village of Kearsley, as notified 9th March, 1917, at its intersection with the south-western side of a road 100 links wide passing along the south-western boundary of portion 199, parish of Cessnock; and bounded thence by lines bearing north 62 degrees 25 minutes west, north 61 degrees 55 minutes west, north 61 degrees 54 minutes west, north 57 degrees 36 minutes north, north 51 degrees 30 minutes west, north 43 degrees 58 minutes west, north 36 degrees 4 minutes west, north 28 degrees 32 minutes west, north 20 degrees 56 minutes west, north 13 degrees 15 minutes west, north 7 degrees 33 minutes west, north 9 degrees 16 minutes west, north 5 minutes 30 seconds west to a northern side of the dedicated road shown on plan catalogued R. 11,924-1,603; by that side of that road north 82 degrees 5 minutes east to the south-west corner of the Aberdare General Cemetery; by lines north 37 minutes 10 chains 53 3/10 links; by a line south 89 degrees 23 minutes east 12 chains; by a line south 37 minutes west to another boundary of the dedicated road aforesaid; by that side and an eastern side of that road south 89 degrees 23 minutes east, and south 2 degrees 28 minutes east to the southern boundary of the private railway line from Maitland to Cessnock; by southern and south-eastern boundaries of that railway line generally north-easterly to its intersection with the north-westerly prolongation of the north-eastern side of Abermain-street, village of Kearsley; by that prolongation south-easterly to the north-western corner of the village of Kearsley; and by part of the north-western boundary of the village of Kearsley south-westerly, to the point of commencement. Includes portions 151 to 168, 178, 180 to 190, 194 to 207 inclusive, and the Aberdare General Cemetery.
[Ms. 1925-7,431]

[942] Sydney, 14th August, 1925.

SUBURBAN LANDS TO THE VILLAGE OF NEATH.

IT is hereby notified that, in pursuance of the provisions of section 23 of the Crown Lands Consolidation Act, 1913, the Crown Lands comprised within the area hereunder described are hereby declared to be set apart as suburban lands to the village of Neath.

NOTE.—This notification does not affect any lease or license within the suburban boundaries.

P. F. LOUGHLIN, Minister for Lands.

EASTERN DIVISION.

LAND DISTRICT OF MAITLAND, AND CESSNOCK SHIRE.

County of Northumberland, parish of Stanford, containing an area of about 60 acres. The Crown Lands within the following boundaries: Commencing at the south-west corner of portion 86; and bounded thence by a line part of which forms the western boundary of that portion bearing north 31 minutes west to the south-western boundary of the private railway line from Neath Colliery to Maitland; by that boundary of that railway line generally south-easterly to its intersection with a north-western boundary of the village of Neath, as notified 30th July, 1913; by that boundary south 69 degrees 42 minutes west, to the point of commencement. Again commencing on the north-western boundary of the private railway line from Neath Colliery to Maitland at the south-east corner of portion 85; and bounded thence by a line bearing north 42 degrees 54 minutes west 29 chains 80 links; by a line south 47 degrees 6 minutes west 15 chains 50 links; by a line south 42 degrees 54 minutes east 22 chains; by a line south 47 degrees 6 minutes west 10 chains; by a line south 42 degrees 54 minutes east 6 chains; by a line north 47 degrees 6 minutes north 10 chains; by a line south 42 degrees 54 minutes east to the south-eastern boundary of the private railway line from Neath Colliery to Maitland aforesaid; by that boundary of that railway line generally north-easterly to its intersection with the south-easterly prolongation of the north-eastern boundary of portion 85 aforesaid, and by that prolongation north-westerly, to the point of commencement. Includes portions 85, 86, 90 to 94 inclusive, 98 to 102 inclusive, and broad-arrow over R (Recreation Reserve).
[Ms. 1925-7,431]

[889] Sydney, 14th August, 1925.

NOTIFICATION PLACING TRAVELLING STOCK AND CAMPING RESERVES, &c., UNDER THE CONTROL OF PASTURES PROTECTION BOARDS.

LAND BOARD DISTRICTS OF DUBBO, GRAFTON, KEMPSEY AND MAITLAND; PASTURES PROTECTION DISTRICTS OF CANONBA, COONAMBLE, DUBBO AND PORT MACQUARIE.

IT is hereby notified, for public information, that the control of the various reserves or parts thereof, specified in Gazette notice of 20th August, 1920, folios 4922 and 4923, excluding any area then and now embraced by any lease (other than Annual Lease or Occupation License), State Forest, temporary or permanent common, public road, or area under Shire or Municipal control, is again placed under the respective Pastures Protection Boards for a further period of five years from 20th August, 1925, under the provisions of section 26A of the Pastures

Protection Act, 1912, as amended by Act, No. 49, 1918, and Act No. 25, 1920, exclusive, however, of the undermentioned reserves, and any reserves or parts thereof since withdrawn.

P. F. LOUGHLIN, Minister for Lands.

DUBBO LAND BOARD DISTRICT; COONAMBLE PASTURES PROTECTION DISTRICT.

County Leichhardt, parish Tobin, Reserve 38,792 for travelling stock and camping.

GRAFTON LAND BOARD DISTRICT; PORT MACQUARIE PASTURES PROTECTION DISTRICT.

County Raleigh, parish Bonville, Reserve 42,104 for water supply and camping (the part within approved Special Lease 24-20); parish Never Never, Reserve 39,574 for camping.
[Ms. 1925-8,365]

[890] Sydney, 14th August, 1925.

ALTERATION OF LAND DISTRICT BOUNDARIES.

IT is hereby notified, for public information, that, in pursuance of the provisions of section 8 of the Crown Lands Consolidation Act, 1913, the land described hereunder, within the Land Districts of Tamworth and Gunnedah, shall be and is hereby declared to be wholly within the Land District of Tamworth.

P. F. LOUGHLIN, Minister for Lands.

County of Buckland, parish of Grenfell, within portion 261,—as shown on plan B. 4,298-1,788.
[Sales 1925-7,262]

[891] Sydney, 14th August, 1925.

WITHDRAWAL OF TRAVELLING STOCK AND CAMPING RESERVES FROM THE CONTROL OF PASTURES PROTECTION BOARDS.

IT is hereby notified that, in pursuance of the provisions of the Pastures Protection Act, 1912, as amended by Act No. 49, 1918, and Act No. 25, 1920, the parts of travelling stock and camping reserves particularised hereunder shall be and the same are hereby withdrawn from the control of the Pastures Protection Boards of the districts mentioned.

P. F. LOUGHLIN, Minister for Lands.

LAND BOARD DISTRICT OF ARMIDALE, AND ARMIDALE PASTURES PROTECTION DISTRICT.

County of Vernon, parish of Aberbaldie, Travelling Stock Reserve 339; part withdrawn, portion 62 of 3 a. 0 r. 34 p.
[Ms. 1925-7,595]

LAND BOARD DISTRICT OF MAITLAND; PASTURES PROTECTION DISTRICT OF UPPER HUNTER.

County of Durham, parish of Moonan, R. 50,444 for travelling stock and camping. Part withdrawn—the whole.
[Ms. 1925-7,375]

LAND BOARD DISTRICT OF MOREE; PASTURES PROTECTION DISTRICT OF NARRABRI.

County of Nandewar, parish of Narrabri, within the suburban boundaries of Narrabri, R. 13,552 for travelling stock. Part withdrawn—14 acres 3 roods 10 perches within portion 465.
[Ms. 1924-6,824]

Private Advertisements.

NOTICE UNDER REAL PROPERTY ACT.

INTENDED ISSUE OF PROVISIONAL CERTIFICATES OF TITLE.

Vol. 457, Fol. 173. Registered proprietor: John Doyle. Land: 40 acres, being portion 131, psh. Murrimboola.
Vol. 3,543, Fol. 21. Registered proprietor: Arthur Herbert Alban Bachell. Land: Lot B, d.p. 10,990, at Lidcombe.
Vol. 537, Fol. 46. Registered proprietor: Ellen Jackson. Land: Allot. 3, sec. 36, at West Ballina.
Vol. 711, Fol. 6. Registered proprietor: Douglas Richmond McClure. Land: Allot. 4, sec. 10, at West Ballina.
Vol. 711, Fol. 47. Registered proprietor: Helen Mary McClure. Land: Allot. 1, sec. 10, at West Ballina.

Provisional Certificates of Title for the lands above described will be issued after fourteen days from the date hereof, except in the case of the two first-mentioned references wherein the period will be twenty-one days.

INTENDED REGISTRATION OF NOTICE OF DEATH WITHOUT PRODUCTION OF THE DUPLICATE OF THE MORTGAGE

In the matter of the mortgage dated the 2nd June, 1903, No, 364,133, Catherine Leach to William Albert Leach, over the whole of the land comprised in Crown Grant. Vol. 1,469, Fol. 86, being 32 perches, being portion 77, psh. Bullongong, on Molonglo River.

A transmission of the estate of William Albert Leach to William Leach, as administrator, will be registered after fourteen days from the date hereof without production of the duplicate of the mortgage.

W. G. H-WILLIAMS,
14th August, 1925. Registrar-General.
553 £1 19s.

NOTICE is hereby given that the partnership hitherto subsisting between William Edward Cullam, Cecil Leigh Bernard and Keith Edward Cullam, carrying on business as public accountants, under the firm name of Cullam & Bernard, has been dissolved by mutual consent as at 31st July, 1925, by the said Cecil Leigh Bernard retiring from the firm. The business will be carried on by William Edward Cullam and Keith Edward Cullam under the firm name of Cullam and Cullam, and they will receive and pay all amounts due to or by the late partnership.

Dated this seventh day of August, 1925.

WM. EDWARD CULLAM.
C. L. BERNARD.
KEITH E. CULLAM.

Witness to all signatures,—G. M. STAFFORD,
Solicitor, Sydney.
489 18s.

NOTICE OF DISSOLUTION OF PARTNERSHIP.

NOTICE is hereby given that the partnership hitherto subsisting between the undersigned Cedric Alban Napier Edwards and Robert William Edward Masterman, lately carrying on business under the name, style, or firm of Edwards & Masterman, at Thomas-street, Sydney, as carriers, has been dissolved by mutual consent, as from the eighteenth day of July instant.

Dated this twentieth day of July, 1925.

CEDRIC A. N. EDWARDS.

Witness,—
ERNEST H. SARGENT,
Solr., Sydney.

ROBERT W. E. MASTERMAN.

Witness,—
M. GALVIN.
480 16s.

NOTICE is hereby given that the partnership heretofore subsisting between the undersigned Albert John Morton and Edward John Garfield Morris, carrying on business at motor omnibus proprietors, in the suburbs of Sydney, under the name of A. J. Morton, has been dissolved by mutual consent, as from the sixth day of August, one thousand nine hundred and twenty-five. All debts due and owing by the said late firm will be received and paid by the said Albert John Morton, who will continue to carry on business at the same place.

Dated at Sydney, this sixth day of August, 1925.

A. J. MORTON.
EDWARD J. G. MORRIS.
481 15s.

NOTICE is hereby given that the partnership heretofore subsisting between Henry Charles Coleman and Henry George Coleman, carrying on business as bakers and pastrycooks, at the Crescent, Guildford, under the name of Coleman & Son, has been dissolved by mutual consent as from the eighth day of August instant. The said Henry Charles Coleman will continue the business in his own name at the same address. All accounts owing by the late firm will be paid by the said Henry Charles Coleman, and all accounts due to the said firm should be paid to the said Henry Charles Coleman.

Dated this eleventh day of August, 1925.

H. C. COLEMAN.
HENRY G. COLEMAN.

Witness to both signatures,—EMIL E. J. FORD.
Solicitor, Sydney.

519 18s.

NOTICE OF DISSOLUTION OF PARTNERSHIP.

NOTICE is hereby given that the partnership heretofore subsisting between the undersigned, John Marks and Maurice Maunsell, carrying on business as Barlow Bargains, at No. 7 Barlow-street, Sydney, aforesaid, has been dissolved by mutual consent as from the sixth day of August, one thousand nine hundred and twenty-five. All debts due and owing by the said firm will be received and paid by the said John Marks, who will continue to carry on the business at the same place.

Dated at Sydney, the sixth day of August, 1925.

M. MAUNSELL.
J. MARKS.

Witness to both signatures,—J. P. RYMAN,
Managing Clerk to Geo. W. Williams,
Solicitor, Sydney.

522 18s.

NOTICE is hereby given that the partnership heretofore subsisting between us the undersigned, Joseph Harold Nolan and Charles Creswell Smith, carrying on the business of the manufacture of wireless apparatus and all accessories in connection therewith and the sale of same, at number 110 Bathurst-street, Sydney, under the name of "Waltham Wireless Coy.," has been dissolved by mutual consent as from the tenth day of August, one thousand nine hundred and twenty-five.

Dated this tenth day of August, one thousand nine hundred and twenty-five.

J. H. NOLAN.
C. CRESWELL SMITH.

523 13s.

NOTICE is hereby given that in consequence of the death of Francis Albert Cowell, on the thirtieth day of April, 1925, the partnership business theretofore carried on by him with Ernest Arthur Cowell, as nurserymen, under the name of Frank Cowell & Son, was dissolved as from such date, and thereafter the business has been and will continue to be caried on under the said firm name by the said Ernest Arthur Cowell.

E. A. COWELL.

Witness,—
FRANK W. LEE,
Solr., Sydney.

528 13s.

THE COMPANIES ACTS, 1899-1918.
MOTORTERMS LIMITED.

SPECIAL RESOLUTION.

Passed, 14th July, 1925; confirmed, 30th July, 1925.

AT an Extraordinary General Meeting of Motorterms Limited, duly convened and held at No. 64 Pitt-street, Sydney, on the 14th day of July, 1925, the subjoined Resolution was duly passed; and at a subsequent Extraordinary General Meeting of the said Company, also duly convened and held at the same place, on the 30th day of July, 1925, the subjoined Resolution was duly confirmed as a Special Resolution:—

RESOLUTION.

That the Company be wound up voluntarily, and that Mr. George Keith Bain be, and he is hereby appointed Liquidator for the purposes of such winding-up.

Dated this fifth day of August, 1925.

L. J. DAVIES,
Chairman of Confirmatory Meeting.

G. K. BAIN,
Secretary.

485 £1

THE CATTLE COMPANY LIMITED.

SPECIAL RESOLUTION.

Passed, 20th July, 1925; confirmed, 5th August, 1925.

AT an Extraordinary General Meeting of The Cattle Company Limited, duly convened and held at the Registered Office of the Company, No. 10 Bligh-street, Sydney, on the 20th day of July, 1925, at 11.15 a.m., the subjoined Resolution was duly passed, and at a subsequent Extraordinary General Meeting of the said Company, also duly convened and held at the same office on the 5th day of August, 1925, at 11 a.m., the subjoined Resolution was duly confirmed as a Special Resolution:—

SPECIAL RESOLUTION.

That the Company be wound up voluntarily, and that William Cope, the present Managing Director of the Company, be and he is hereby appointed Liquidator for the purpose of such winding-up.

Dated this seventh day of August, 1925.

WILLIAM COPE,
Chairman of both Meetings.

525 £1

IN THE MATTER OF THE UKI TIMBER COMPANY LIMITED (IN LIQUIDATION).

NOTICE is hereby given that the creditors of the abovenamed Company, which is being wound up voluntarily, are required on or before the sixth day of September, 1925, to send their names and addresses and the particulars of their debts or claims against the Company to the undersigned Liquidator of the said Company, and if so required by notice in writing from the said Liquidator are to come in and prove their debts or claims at such time and place as may be specified in such notice; or in default thereof they may be excluded from the benefit of any distribution made before such debts or claims are proved.

Dated this sixth day of August, 1925.

F. J. BURCHER,
Liquidator,
164 Railway-parade, Kogarah, near Sydney.

482 £1

IN THE MATTER OF THE COMPANIES ACT, 1899-1918.

THE UKI TIMBER COMPANY LIMITED.

Resolution passed, 22nd July, 1925; confirmed, 6th August, 1925.

AT an Extraordinary General Meeting of the Members of the abovementioned Company, duly convened and held at the offices of Mr. R. C. Brewster, 64 Pitt-street, Sydney, in the State of New South Wales, on the 22nd day of July, 1925, the following Special Resolution was duly passed; and at a subsequent Extraordinary General Meeting of the Members of the said Company also duly convened and held at the same place, on the 6th day of August, 1925, the following Special Resolution was duly confirmed:—

RESOLUTION.

That the Company be wound up voluntarily and that Mr. Frederick James Burcher be and he is hereby appointed Liquidator for the purpose of such winding-up.

Dated this seventh day of August, 1925.

F. J. BURCHER,
Chairman.

483 £1

IN THE MATTER OF THE COMPANIES ACT, 1899, AND IN THE MATTER OF THE GUNNEDAH CO-OPERATIVE DAIRY COMPANY LIMITED (IN LIQUIDATION).

NOTICE TO CREDITORS.

NOTICE is hereby given that all persons having any claims against the above Company are required, on or before the fourteenth day of September, 1925, to send their names and addresses and particulars of their debts or claims to Hugh Pentecost, the Liquidator of the said Company, at his office, Barber-street, Gunnedah, and if so required by notice in writing from the said Liquidator, are personally or by their solicitors to come in and prove their said debts or claims at such time and place as shall be specified in such notice; or in default thereof they will be excluded from the benefit of any distribution made before such debts or claims are so lodged or proved.

Dated at Gunnedah, this sixth day of August, 1925.

HUGH PENTECOST,
Liquidator.

529 £1

STATEMENT of ACCOUNTS of the BOWLING ALLEY POINT TEMPORARY COMMON

for the Year ended 31st December, 1924.

Receipts.	£	s.	d.
To Balance 31st December, 1923	0	12	2
Agistment fees for 1924	1	19	0
	£2	11	2

Expenditure.	£	s.	d.
By Advertising	1	10	9
Destruction of beast	0	5	0
Sundries	0	2	4
Cash in hand, 31st December, 1924	0	13	1
	£2	11	2

GEORGE S. KING,
Secretary.

(Countersigned)
T. C. B. KING, Chairman.

496 £1 10s.

MUNICIPALITY OF WOOLLAHRA.

VICTORIA-ROAD LEVELS.

NOTICE is hereby given that plans and sections showing proposed refixing of levels of Victoria-road at the intersection with New South Head road are now available for inspection and public information at the Council Chambers, Ocean-street, Woollahra. All persons interested are hereby required to set forth in writing, addressed to the undersigned, within one month from the date of this notice, any objection to the proposal, and a claim for the provision of reasonable means of access to the property in which they are interested, and also for compensation for any loss or damage which they may sustain by reason of the property being directly affected in any injurious manner by reason of the refixing.

Dated at Woollahra, this twelfth day of August, 1925.

J. C. LOUGH,
Town Clerk.

574 £1 2s.

ORDINANCE No. 30—CLAUSE 54 (11).

LOCAL GOVERNMENT ACT, 1919.

MUNICIPALITY OF BALLINA.

Alteration of name of road.

NOTICE is hereby given that the Minister having approved of the application of the Council, under the terms and conditions prescribed by the Local Government Act, the Ballina Municipal Council hereby notifies that the name of road thus altered shall be as from this date as shown on the Schedule subjoined:—

Name of Road now altered to.	Name previously known as.
Bonview-street	Wakefield-street.

Situation of the road running parallel to and between Prospect-street and Central-avenue, East Ballina.

Any person desiring any further information, re the location of such road, may inspect the road map and road register at the Council Chambers during usual office hours.

By order of the Council,

JAS. P. WALKER,
Town Clerk.

Ballina, 6th August, 1925.

507 £1 5s.

SHIRE OF TWEED.

NOTICE is hereby given that under the provisions of section 137A of the Local Government (Amendment) Act, 1924, the Council of the Shire of Tweed, at a duly convened meeting, held on the 3rd day of April, 1925, decided that the valuation of ratable lands within the Shire of Tweed shall be made under the provisions of Schedule III of the Local Government Act, 1919.

The Common Seal of the Council was hereto affixed on the 6th day of August, 1925, in pursuance of a resolution of the Council, passed on the 3rd April, 1925.

ALEX. BUCHANAN.
President.

ROBT. FREEMAN,
Shire Clerk.

Murwillumbah, 8th August, 1925.

599 19s.

GUNNING SHIRE COUNCIL.

PUBLIC GATE.

NOTICE is hereby given that the Council proposes to grant to L. R. Dyce permission to erect a public gate across Gundaroo-Collector road at the northern boundary of portion 47, parish of Gundaroo.

Objections must be lodged within twenty-eight days after the publication of this notice.

J. C. TIMMS,
Shire Clerk.

Shire Office, Gunning,
7th August, 1925.

508 13s.

BOOBORA BORE WATER TRUST.

THE Trustees of the Trust District of Boobora Bore Water Trust have caused to be made an assessment of all ratable property within the abovenamed Trust, with the names of the owners and occupiers as far as is known. Particulars of the assessment are open for inspection at the Office of the Trustees, Frome-street, Moree, and within twenty-one days from publication of this notice in the Gazette, appeals may be lodged under the Water Act, 1912, and Regulations.

JOS. CAMERON,
Secretary.

557 14s.

In the Supreme Court of New South Wales.

PROBATE JURISDICTION.

In the will of George Alfred Martin, late of Greenthorpe, in the State of New South Wales, farmer, deceased.

PURSUANT to the Wills, Probate and Administration Act, 1898, and the Testator's Family Maintenance and Guardianship of Infants Act, 1916: Notice is hereby given that every creditor or other person having any claim against the estate of George Alfred Martin, the abovenamed deceased, who died on or about the 23rd day of May, 1925, and probate of whose will was, on the 24th day of June, 1925, granted by the Supreme Court of New South Wales to Charlotte Ann Collins and Leonard Nourse I'Anson, both of Greenthorpe, in the said State, widow and station manager respectively, executors in the said will named, is hereby required to send in particulars in writing of such claim to the said Charlotte Ann Collins and Leonard Nourse I'Anson, in care of the undersigned, on or before the 21st day of September, 1925, at the expiration of which time the said Charlotte Ann Collins and Leonard Nourse I'Anson will proceed to distribute the assets of the said deceased amongst the persons entitled thereto, having regard only to the claims of which they then have notice; and notice is hereby further given that the said Charlotte Ann Collins and Leonard Nourse I'Anson will not be liable, for the assets or any part thereof so distributed, to any person of whose claim they shall not have had notice at the time of such distribution.—Dated this 7th day of August, 1925.

CARDEN AND MONTGOMERIE,
Proctors for the Executors,
Kendall-street, Cowra.

By their Agent,—
E. R. MANN, Solicitor,
56 Hunter-street, Sydney.

526 £1 12s.

In the Supreme Court of New South Wales.

PROBATE JURISDICTION.

In the will of Oswald George Henry Merrett, late of Manly, near Sydney, in the State of New South Wales, merchant, deceased.

PURSUANT to the Wills, Probate and Administration Act, 1898, and pursuant to the Testator's Family Maintenance and Guardianship of Infants Act, 1916: Notice is hereby given that all creditors and other persons having any claims or demands against or upon the estate of the abovenamed deceased, who died at Manly aforesaid, on the 2nd day of April, 1925, and probate of whose will was, on the 16th day of June, 1925, granted by the Supreme Court of New South Wales to Winifred Merrett and Herbert John Aspinall, the executrix and executor, respectively, in the said will named, are hereby required to send in full particulars of their claims and demands upon the said estate to the said Winifred Merrett and Herbert John Aspinall, in care of the undersigned, at their office hereunder mentioned, on or before the 3rd day of October next, at the expiration of which time the said Winifred Merrett and Herbert John Aspinall will proceed to distribute the assets among the persons entitled thereto, having regard to the debts and claims only of which they shall then have received notice; and the said Winifred Merrett and Herbert John Aspinall will not be liable, for the assets or any part thereof so distributed, to any person of whose debt or claim they shall not have had notice at the time of such distribution.—Dated this 12th day of August, 1925.

H. J. ASPINALL AND SON,
Proctors for Executrix and Executor,
London Bank Chambers,
Martin-place and Pitt-street, Sydney.

556 £1 12s.

In the Supreme Court of New South Wales.

PROBATE JURISDICTION.

In the will and codicil of James Marsden, formerly of Sydney, but lately of Bowral, in the State of New South Wales, gentleman, deceased.

PURSUANT to the Wills, Probate and Administration Act, 1898, and the Testator's Family Maintenance and Guardianship of Infants Act, 1916: Notice is hereby given that every creditor or other person having any debt or claim upon or affecting the estate of the abovenamed deceased, who died on or about the 27th day of December, 1924, and probate of whose will and codicil was, on the 28th day of April, 1925, granted by the Supreme Court of New South Wales, in its Probate Jurisdiction, to Garnet Dudley Lyle Marsden and Leslie Watson Saunderson Seaborn, the executors in the said will and codicil named, is hereby required to send in particulars in writing of his debt or claim to the said executors, in care of the undersigned, on or before the 28th day of September, 1925, at the expiration of which time the said executors will proceed to distribute the assets of the said deceased amongst the persons entitled thereto, having regard to the debts or claims only of which they then have notice; and notice is hereby further given that the said executors will not be liable, for the assets or any part thereof so distributed, to any person of whose debt or claim they shall not have had notice at the time of such distribution.—Dated this 7th day of August, 1925.

GARLAND, SEABORN AND ABBOTT,
Proctors for the Executors,
Bull's Chambers,
28 Martin-place, Sydney.

478 £1 12s.

In the Supreme Court of New South Wales.

PROBATE JURISDICTION.

In the will of Frederick Richard Hawke, late of Inverell, in the State of New South Wales, woolbuyer, deceased.

PURSUANT to the Wills, Probate and Administration Act, 1898, and the Testator's Family Maintenance and Guardianship of Infants Act, 1916: Notice is hereby given that all creditors and other persons having any debt or claim upon or affecting the estate of the abovenamed deceased, who died on the 4th day of January, 1925, and probate of whose will was granted by the Supreme Court of New South Wales, in its Probate Jurisdiction, on the 16th day of July, 1925, to Wilfred Colin Ashe Ponsonby Hawke, of Warialda, in the said State, woolbuyer, Edward John Martin Delbridge, of Inverell, aforesaid, accountant, and Spencer Joseph St. Clair Butler, of Inverell, aforesaid, solicitor, the executors in the said will named, are hereby required to send in particulars of their claims to the said executors, in care of the undersigned, the proctors for the said executors, on or before the 15th day of October, 1925, at the expiration of which time the said executors will proceed to distribute the assets of the said deceased among the persons entitled thereto, having regard to the debts and claims only of which they shall then have had notice; and the said executors will not be liable, for the assets or any part thereof so distributed, to any person of whose debt or claim they shall not have had notice at the time of such distribution.—Dated this 7th day of August, A.D. 1925.

BORTHWICK AND BUTLER,
Proctors for the Executors,
Pastoral Chambers,
Byron-street, Inverell.

492 £1 12s.

In the Supreme Court of New South Wales.

PROBATE JURISDICTION.

In the will of Edward Kiley, of Gidginbung, formerly of Yass, in the State of New South Wales, farmer and grazier, deceased.

NOTICE is hereby given that all creditors and other persons having any claim or debt upon or affecting the estate of the abovenamed deceased, who died at Temora, on the 28th day of July, 1923, and probate of whose will was granted by the Supreme Court of New South Wales, in its Probate Jurisdiction, to Sarah Milson Kiley, the executrix named therein, on the 11th day of September, 1923, and all persons having any claim under the Testator's Family Maintenance and Guardianship of Infants Act, are hereby required to send in particulars of their claims to the said Sarah Milson Kiley, care of the undersigned, P. F. Meagher, proctor, Temora, on or before the 21st day of September, 1925, at the expiration of which time the said Sarah Milson Kiley will proceed to distribute the assets of the said deceased among the persons entitled thereto, having regard only to the debts and claims of which she shall then have had notice; and the said Sarah Milson Kiley will not be liable, for the assets so distributed, to any person whose debt or claim she shall not have had notice at the time of such distribution.—Dated this 10th day of August, 1925.

P. F. MEAGHER,
Proctor,
Temora.

By his Agent,—
T. J. PURCELL,
19 Bligh-street, Sydney.

494 £1 12s.

In the Supreme Court of New South Wales.

PROBATE JURISDICTION.

In the estate of Hilda May Moseley, late of North Sydney, in the State of New South Wales, deceased, intestate.

PURSUANT to the Wills, Probate and Administration Act, 1898, and the Testator's Family Maintenance and Guardianship of Infants Act, 1916: Notice is hereby given that all creditors and other persons having any debts, claims, or demands of what kind soever upon or affecting the estate of the abovenamed deceased, who died on or before the 7th day of March, 1925, and letters of administration of whose estate were granted by the Supreme Court of New South Wales, in its Probate Jurisdiction, on the 17th day of June, 1925, to Sophia Moseley, of North Sydney, widow, the administratrix of the said estate, are required to send in particulars of such debts, claims, and demands to the said administratrix on or before the 11th day of September next, at the expiration of which time the said administratrix will proceed to distribute the assets of the said deceased among the persons entitled thereto, having regard to the debts, claims, and demands only of which she shall have then had notice; and the said administratrix will not be liable, for the assets so distributed, to any person of whose debt, claim, or demand, she shall not have had notice at the date of such distribution.—Dated this 10th day of August, 1925.

LEE AND PRIMROSE,
Proctors for the Administratrix,
157 King-street, Sydney.

477 £1 12s.

In the Supreme Court of New South Wales.

PROBATE JURISDICTION.

In the estate of Ernest Charles Resker, late of Rowena, in the State of New South Wales, contractor, deceased, intestate.

PURSUANT to the Wills, Probate and Administration Act, 1898: Notice is hereby given that every and all creditors or other persons having any claims or demands of what kind soever upon or affecting the estate of the abovenamed deceased, who died on the 6th day of January, 1925, and letters of administration of whose estate were granted by the Supreme Court of New South Wales, in its Probate Jurisdiction, on the 5th day of June, 1925, to William Resker, of Rowena, aforesaid, contractor, the eldest brother of the said deceased, are hereby required to send in particulars of such claims and demands to the undersigned, the proctors of such administrator, on or before the 1st day of October next, at the expiration of which time the said administrator will proceed to distribute the assets of the said deceased among the persons entitled thereto, having regard only to the claims and demands of which they shall then have notice; and notice is hereby further given that the said administrator will not be liable, for the assets or any part thereof so distributed, to any person of whose claim or demand he shall not have had notice at the time of such distribution.—Dated this 6th day of August, 1925.

POTTS AND MANNING,
Proctors for Administrator,
Narrabri.

By Messrs. Garland, Seaborn and Abbott,
28 Martin-place, Sydney.

487 £1 12s.

In the Supreme Court of New South Wales.

PROBATE JURISDICTION.

In the will of William Frederick Watts, formerly of Euroley, but late of Narrandera, in the State of New South Wales, farmer, deceased.

PURSUANT to the Wills, Probate and Administration Act, 1898: Notice is hereby given that every creditor or every person having any claim against the estate of William Frederick Watts, formerly of Euroley, but late of Narrandera, in the State of New South Wales, farmer, deceased, who died on or about 8th June, 1924, and probate of whose will was, on the 12th day of September, 1924, granted by the Supreme Court of New South Wales to William James Weir, the sole executor in the said will named, is hereby required to send in particulars in writing of such claim to the said William James Weir, in the care of the undersigned, Matthews and Dangar, at their office hereunder mentioned, on or before the 31st day of August, 1925, at the expiration of which time the said William James Weir will proceed to distribute the assets of the said deceased amongst the persons entitled thereto, having regard only to the claims of which he then has had notice; and notice is hereby further given that the said William James Weir will not be liable, for the assets or any part thereof so distributed, to any person of whose claim he shall not have had notice at the time of such distribution.—Dated this 6th day of August, 1925.

MATTHEWS AND DANGAR,
Proctors for the Executor,
East-street, Narrandera.

By their Agents,—
Garland, Seaborn and Abbott,
28 Martin-place, Sydney.

488 £1 12s.

In the Supreme Court of New South Wales.

PROBATE JURISDICTION.

In the will of Arthur James Reid, late of Manly, retired railway employee, deceased.

PURSUANT to the Wills, Probate and Administration Act, 1898, and the Testator's Family Maintenance and Guardianship of Infants Act, 1916; Notice is hereby given that every creditor or other person having any claim against the estate of the abovenamed deceased, who died on or about the 1st day of May, 1923, and letters of administration with a duly authenticated copy of his will annexed, were, on the 5th day of December, 1924, granted by the Supreme Court of New South Wales to Edward Edgar Jennings and Charles Ralph Edgar Jennings, the duly constituted attorneys of Hubert Sydney Bird, for the use of the said Hubert Sydney Bird until further representation, if any, shall be granted, is required to send full particulars of such claim to the undersigned, at the undermentioned address, on or before the 15th day of September, 1925, at the expiration of which time the said Edward Edgar Jennings and Charles Ralph Edgar Jennings will proceed to distribute the assets of the said deceased amongst the persons entitled thereto, having regard only to the claims of which they then have notice; and notice is hereby further given that the said Edward Edgar Jennings and Charles Ralph Edgar Jennings will not be liable, for the assets or any part thereof so distributed, to any person of whose claim they shall not have had notice at the time of such distribution.—Dated this 7th day of August, 1925.

EDWARD EDGAR JENNINGS,
CHARLES RALPH EDGAR JENNINGS,
Solicitors,
Challis House,
Martin-place, Sydney.

486 £1 12s.

In the Supreme Court of New South Wales.

PROBATE JURISDICTION.

In the will of Alice Mead, late of River-street, Canterbury, in the State of New South Wales, spinster, deceased.

PURSUANT to the Wills, Probate and Administration Act, 1898: Notice is hereby given that every creditor or other person having any claim against the estate of Alice Mead, the abovenamed deceased, who died on or about the 3rd day of January, 1925, and probate of whose will was, on the 19th day of March, 1925, granted by the Supreme Court of New South Wales to William Mead, of Bylong, in the State of New South Wales, grazier, and David Leighton, of Harp-street, Campsie, in the said State, retired grazier, the executors in the said will named, is hereby required to send particulars in writing of such claim to the said William Mead and David Leighton, in care of the undersigned, Messrs. Turner, Nolan and Bender, at their offices hereinafter mentioned, on or before the 17th day of September, 1925, at the expiration of which time the said William Mead and David Leighton will proceed to distribute the assets of the said deceased amongst the persons entitled thereto, having regard only to the claims of which they have notice; and notice is hereby further given that the said William Mead and David Leighton will not, nor will either of them, be liable, for the assets or any part thereof so distributed, to any person of whose claim they shall not have had notice at the time of such distribution.—Dated this 6th day of August, 1925.

TURNER, NOLAN AND BENDER,
Proctors for the said William Mead and
David Leighton,
Dalton House,
115 Pitt-street, Sydney.

484 £1 12s.

In the Supreme Court of New South Wales.

PROBATE JURISDICTION.

In the will of Annabella Campbell, late of Wauchope, in the State of New South Wales, widow, deceased.

PURSUANT to the Wills, Probate and Administration Act, 1898, and the Testator's Family Maintenance and Guardianship of Infants Act, 1916: Notice is hereby given that every creditor and other person having any claim against the estate of Annabella Campbell, the abovenamed deceased, who died on or about the 20th day of February, 1925, and probate of whose will was, on the 25th day of March, 1925, granted by the Supreme Court of New South Wales to Lauchlan Campbell, the executor in the said will named, is hereby required to send particulars in writing of such claim to the said Lauchlan Campbell, in care of the undersigned, Alban Charles Elliot, at his office hereunder mentioned, on or before the 30th day of September, 1925, at the expiration of which time the said Lauchlan Campbell will proceed to distribute the assets of the said deceased amongst the persons entitled thereto, having regard only to the claims of which he then has notice; and notice is hereby further given that the said Lauchlan Campbell will not be liable, for the assets or any part thereof so distributed, to any person of whose claim he shall not have notice at the time of such distribution.—Dated this 10th day of August, 1925.

ALBAN CHARLES ELLIOT,
Solicitor,
Horton-street, Port Macquarie.

By his Agents,—Messrs. McDonell and Moffitt,
Solicitors, George and Wynyard streets, Sydney.

514 £1 12s.

In the Supreme Court of New South Wales.

PROBATE JURISDICTION.

In the will of Charles Ralph Blaxland, late of Wollun Station, Armidale, in the State of New South Wales, grazier, deceased.

PURSUANT to the Wills, Probate and Administration Act, 1898, and pursuant to Testator's Family Maintenance and Guardianship of Infants Act, 1916: Notice is hereby given that all creditors and other persons having any claims or demands against or upon the estate of the abovenamed deceased, who died at Armidale on 29th April, 1925, are hereby required to send on or before the 26th day of September next, full particulars of their claims and demands upon the said estate to Perpetual Trustee Company Limited, 33-39 Hunter-street, Sydney, the executor of the will of the said deceased, to whom probate was granted by the Supreme Court of New South Wales on 20th July, 1925, in default whereof the said Perpetual Trustee Company Limited, will, after the lastmentioned date, proceed to administer the estate and distribute the assets among the parties entitled thereto, having regard only to the claims and demands of which they shall then have notice, and the said Company will not be liable, for the assets or any part thereof so distributed, to any person of whose claim they shall not have had notice at the time of such distribution.—Dated this 10th day of August, 1925.

For Perpetual Trustee Company Limited,

R. COPLAND LETHBRIDGE,
Manager.

H. Weaver, Proctor, Armidale.
By his Sydney Agents,—
Weaver and Allworth.

515 £1 12s.

In the Supreme Court of New South Wales.

PROBATE JURISDICTION.

In the will of Ellis Lund, late of 22 Mona-road, Darling Point, in the State of New South Wales, retired Indian civil servant, deceased.

PURSUANT to the Wills, Probate and Administration Act, 1898, and pursuant to Testator's Family Maintenance and Guardianship of Infants Act, 1916: Notice is hereby given that all creditors and other persons having any claims or demands against or upon the estate of the abovenamed deceased, who died at Darling Point, on 9th June, 1925, are hereby required to send, on or before the 25th day of September next, full particulars of their claims and demands upon the said estate to Perpetual Trustee Company Limited, 33-39 Hunter-street, Sydney, the executor of the will of the said deceased, to whom probate was granted by the Supreme Court of New South Wales, on 29th July, 1925, in default whereof the said Perpetual Trustee Company Limited will, after the lastmentioned date, proceed to administer the estate and distribute the assets among the parties entitled thereto, having regard only to the claims and demands of which they shall then have notice; and the said Company will not be liable, for the assets or any part thereof so distributed, to any person of whose claim they shall not have had notice at the time of such distribution.—Dated this 6th day of August, 1925.

For Perpetual Trustee Company Limited,

R. COPLAND LETHBRIDGE,
Manager.

Dalrymple and Blain,
Proctors for the Executor,
33-39 Hunter-street, Sydney.

499 £1 12s.

In the Supreme Court of New South Wales.

PROBATE JURISDICTION.

In the will of Alfred Sydney Perks, late of Bondi, in the State of New South Wales, solicitor, deceased.

PURSUANT to the Wills, Probate and Administration Act, 1898, and pursuant to Testator's Family Maintenance and Guardianship of Infants Act, 1916: Notice is hereby given that all creditors and other persons having any claims or demands against or upon the estate of the abovenamed deceased, who died at Bondi, on 4th May, 1925, are hereby required to send, on or before the 25th day of September next, full particulars of their claims and demands upon the said estate to Perpetual Trustee Company Limited, 33-39 Hunter-street, Sydney, the executor of the will of the said deceased, to whom probate was granted by the Supreme Court of New South Wales, on 22nd July, 1925, in default whereof the said Perpetual Trustee Company Limited will, after the lastmentioned date, proceed to administer the estate and distribute the assets among the parties entitled thereto, having regard only to the claims and demands of which they shall then have notice; and the said Company will not be liable, for the assets or any part thereof so distributed, to any person of whose claim they shall not have had notice at the time of such distribution.—Dated this 6th day of August, 1925.

For Perpetual Trustee Company Limited,

R. COPLAND LETHBRIDGE,
Manager.

Dalrymple and Blain,
33-39 Hunter-street, Sydney.
Proctors for the Executor,

500 £1 12s.

In the Supreme Court of New South Wales.

PROBATE JURISDICTION.

In the estate of Elizabeth Shaw, late of Wagga Wagga, in the State of New South Wales, married woman, deceased, intestate.

PURSUANT to the Wills, Probate and Administration Act, 1898, and to the Testator's Family Maintenance and Guardianship of Infants Act, 1916: Notice is hereby given that all creditors and other persons having any debt or claim upon or affecting the estate of Elizabeth Shaw, the abovenamed deceased, who died on or about the 20th day of March, 1898, and letters of administration of whose estate, were granted by the Supreme Court of New South Wales, in its Probate Jurisdiction, on the 20th day of April 1925, to The Union Trustee Company of Australia Limited, of Sydney, in the said State, hereinafter called the said Company, are hereby required to send in particulars of their claims to the said Company, or to the undersigned, Messrs. Fisher and Macansh, proctors, on or before the 24th day of September, 1925, at the expiration of which time the said Company will proceed to distribute the assets of the said deceased among the persons entitled thereto, having regard to the debts and claims only of which the said Company shall then have had notice; and the said Company will not be liable, for the assets so distributed, to any person of whose debt or claim the said Company shall not have had notice at the time of such distribution.—Dated this 12th day of August, 1925.

FISHER AND MACANSH,
Proctors for the said The Union Trustee
Company of Australia Limited,
72b King-street, Sydney.

559 £1 12s.

In the Supreme Court of New South Wales.

PROBATE JURISDICTION.

In the will of Richard White, formerly of Gulgong, but lately of North Bondi, in the State of New South Wales, gentleman, deceased.

PURSUANT to the Wills, Probate and Administration Act, 1898: Notice is hereby given that every creditor or other person having any claims against the estate of the abovenamed deceased, who died on or about the 22nd day of February, 1925, and probate of whose will was granted by the Supreme Court of New South Wales, in its Probate Jurisdiction, on the 7th day of April, 1925, to Arthur Croft, the sole executor named in the said will, are hereby required to send in particulars of their claims to the said executor, in care of the undersigned, on or before the 24th day of September next, at the expiration of which time the said executor will proceed to distribute the assets of the said deceased among the persons entitled thereto, having regard to the debts and claims only of which they shall then have had notice; and the said executor will not be liable, for the assets so distributed, to any person of whose debt or claim they shall not have had notice at the time of such distribution.—Dated this 10th day of August, 1925.

JAMES JOSEPH DOWD,
Solicitor,
Gulgong.

By his Agents,—
Boyce and Boyce,
79 Elizabeth-street, Sydney.

521 £1 12s.

In the Supreme Court of New South Wales.

PROBATE JURISDICTION.

In the will of Senator The Honourable Allan McDougall, late of Rose Bay, near Sydney, in the State of New South Wales, deceased.

PURSUANT to the Wills, Probate and Administration Act, 1898, and the Testator's Family Maintenance and Guardianship of Infants Act, 1916: Notice is hereby given that all creditors and other persons having any debt or claims upon or affecting the estate of the abovenamed deceased, who died on or about the 14th day of October, 1924, and probate of whose will was granted by the Supreme Court, in its Probate Jurisdiction, on the 18th day of November, 1924, to Charles McDougall and Archibald McDougall, the executors of the said deceased, are hereby required to send in full particulars of their claims to the said executors, in care of the undersigned, proctors for the said executors, on or before the 30th day of September next, at the expiration of which time the said executors will proceed to distribute the assets of the said deceased amongst the persons entitled thereto, having regard to the debts and claims of which they shall then have had notice; and the said executors will not be liable, for the assets so distributed, to any person of whose debt or claim they shall not have had notice at the time of such distribution.—Dated this 11th day of August, A.D. 1925.

ROBSON AND COWLISHAW,
Proctors for the Executors,
Wilga Chambers,
158 Phillip-street, Sydney.

517 £1 12s.

In the Supreme Court of New South Wales.

PROBATE JURISDICTION.

In the will of Fanny McCormack, late of Beechwood, in the State of New South Wales, married woman, deceased.

PURSUANT to the Wills, Probate and Administration Act, 1898, and the Testator's Family Maintenance and Guardianship of Infants Act, 1916: Notice is hereby given that every creditor or other person having any claim against the estate of Fanny McCormack, the abovenamed deceased, who died on or about the 30th day of June, 1925, and probate of whose will was, on the 31st day of October, 1925, granted by the Supreme Court of New South Wales to William Landrigan and Francis George Hollis, the executors in the said will named, is hereby required to send particulars in writing of such claims to the said William Landrigan and Francis George Hollis, in care of the undersigned, Alban Charles Elliot, at his office hereunder mentioned, on or before the 30th day of September, 1925, at the expiration of which time the said William Landrigan and Francis George Hollis will proceed to distribute the assets of the said deceased amongst the persons entitled thereto, having regard only to the claims of which they then have notice: and notice is hereby further given that the said William Landrigan and Francis George Hollis will not be liable, for the assets or any part thereof so distributed, to any person of whose claim they shall not have notice at the time of such distribution.—Dated this 10th day of August, 1925.

ALBAN CHARLES ELLIOT,
Solicitor,
Horton-street, Port Macquarie.

By his Agents,—
Messrs. McDonell and Moffitt,
Solicitors,
George and Wynyard streets, Sydney.

512 £1 12s.

In the Supreme Court of New South Wales.

PROBATE JURISDICTION.

In the will of Stephen John Freeman, late of Rawdon Island, in the State of New South Wales, farmer, deceased.

PURSUANT to the Wills, Probate and Administration Act, 1898, and the Testator's Family Maintenance and Guardianship of Infants Act, 1916: Notice is hereby given that every creditor or other person having any claim against the estate of Stephen John Freeman, the abovenamed deceased, who died on or about the 11th day of November, 1924, and probate of whose will was, on the 18th day of December, 1924, granted by the Supreme Court of New South Wales to Eliza Ann Freeman and Charles William John Freeman, the executors in the said will named, is hereby required to send particulars in writing of such claim to the said Eliza Ann Freeman and Charles William John Freeman, in care of the undersigned, Alban Charles Elliot, at his office hereunder mentioned, on or before the 30th day of September, 1925, at the expiration of which time the said Eliza Ann Freeman and Charles William John Freeman will proceed to distribute the assets of the said deceased amongst the persons entitled thereto, having regard only to the claims of which they then have notice; and notice is hereby further given that the said Eliza Ann Freeman and Charles William John Freeman will not be liable, for the assets or any part thereof so distributed, to any person of whose claim they shall not have had notice at the time of such distribution.

ALBAN CHARLES ELLIOT,
Solicitor,
Horton-street, Port Macquarie.

By his Agents,—
Messrs. McDonell and Moffitt,
Solicitors,
George and Wynyard streets, Sydney.

513 £1 12s.

In the Supreme Court of New South Wales.

PROBATE JURISDICTION.

In the will of John Hibbard, senior, late of Port Macquarie, in the State of New South Wales, retired ship owner, deceased.

PURSUANT to the Wills, Probate and Administration Act, 1898, and the Testator's Family Maintenance and Guardianship of Infants Act, 1916: Notice is hereby given that every creditor or other person having any claim against the estate of John Hibbard, senior, the abovenamed deceased, who died on or about the 9th day of March, 1924, and probate of whose will was, on the 3rd day of April, 1924, granted by the Supreme Court of New South Wales to John Hibbard, junior, and Charles Joseph McDonell, the executors in the said will named, is hereby required to send particulars in writing of such claim to the said John Hibbard, Junior, and Charles Joseph McDonell, in care of the undersigned, Alban Charles Elliot, at his office hereunder mentioned, or or before the 30th day of September, 1925, at the expiration of which time the said John Hibbard, junior, and Charles Joseph McDonell will proceed to distribute the assets of the said deceased amongst the persons entitled thereto, having regard only to the claims of which they then have notice; and notice is hereby further given that the said John Hibbard, junior and Charles Joseph McDonell will not be liable, for the assets or any part thereof so distributed to any person of whose claim they shall not have had notice at the time of such distribution.—Dated this 10th day of August, 1925.

ALBAN CHARLES ELLIOT,
Solicitor,
Horton-street, Port Macquarie.

By his Agents,—
Messrs. McDonell and Moffitt, Solicitors,
George and Wynyard streets, Sydney.

510 £1 12s.

In the Supreme Court of New South Wales.

PROBATE JURISDICTION.

In the will of Henry Matthew Juhl, late of Port Macquarie, in the State of New South Wales, retired farmer, deceased.

PURSUANT to the Wills, Probate and Administration Act, 1898, and the Testator's Family Maintenance and Guardianship of Infants Act, 1916: Notice is hereby given that every creditor or other person having any claims against the estate of Henry Matthew Juhl, the abovenamed deceased, who died on or about the 4th day of November, 1924, and probate of whose will was, on the 17th day of December, 1924, granted by the Supreme Court of New South Wales to Frederick Hayward and John Hooke Hill, the executors in the said will named, is hereby required to send in particulars in writing of such claims to the said Frederick Hayward and John Hooke Hill, in care of the undersigned, Alban Charles Elliot, at his office hereunder mentioned, on or before the 31st day of September, 1925, at the expiration of which time the said Frederick Hayward and John Hooke Hill will proceed to distribute the assets of the said deceased amongst the persons entitled there-

to, having regard only to the claims of which they then have notice; and notice is hereby further given that the said Frederick Hayward and John Hooke Hill will not be liable, for the assets or any part thereof so distributed, to any person of whose claim they shall not have notice at the time of such distribution.

ALBAN CHARLES ELLIOT,
Solicitor,
Horton-street, Port Macquarie.

By his Agents,—
MESSRS. McDONELL AND MOFFITT, Solicitors,
George and Wynyard streets, Sydney.

511 £1 12s.

In the Supreme Court of New South Wales.

PROBATE JURISDICTION.

In the will of Mary Cooney, late of Paddington formerly of Gulgong, in the State of New South Wales, widow, deceased.

PURSUANT to the Wills, Probate and Administration Act, 1898, and the Testator's Family Maintenance and Guardianship of Infants Act, 1916: Notice is hereby given that every creditor or other person having any claims against the estate of the abovenamed deceased, who died on or about the 24th day of April, 1924, and probate of whose will was granted by the Supreme Court of New South Wales, in its Probate Jurisdiction, on the 20th day of June, 1924, to James Judge and James Carroll, the executors named in the said will, are hereby required to send in particulars of their claims to the said executors, in care of the undersigned, on or before the 24th day of September next, at the expiration of which time the said executors will proceed to distribute the assets of the said deceased among the persons entitled thereto, having regard to the debts and claims only of which they shall then have had notice; and the said executors will not be liable, for the assets so distributed, to any person of whose debt or claim they shall not have had notice at the time of such distribution.—Dated this 10th day of August, 1925.

JAMES JOSEPH DOWD,
Solicitor,
Gulgong.

By his Agents,—BOYCE AND BOYCE, Solicitors,
79 Elizabeth-street, Sydney.

520 £1 12s.

In the Supreme Court of New South Wales.

PROBATE JURISDICTION.

In the will of Robert Henry Sadlier, late of Mendooran, in the State of New South Wales, gentleman, deceased.

PURSUANT to the Wills, Probate and Administration Act, 1898, and the Testator's Family Maintenance and Guardianship of Infants Act, 1916: Notice is hereby given that all creditors and other persons having any claim upon or affecting the estate of the abovenamed deceased, who died on the 18th day of April, 1925, are hereby required to send in full particulars of their claims to Mary Agnes Sadlier, of Mendooran, aforesaid, widow, the executrix in the said will named, at the office of the undersigned, before the 17th day of September, after which date the said executrix will proceed to distribute the assets of the said deceased among the parties entitled thereto, having regard to the debts and claims only of which she shall then have had notice; and the said executrix will not be liable, for the assets or any part thereof so distributed, to any person of whose claim she shall not have had notice at the time of such distribution.—Dated this 12th day of August, 1925.

SALWEY AND PRIMROSE,
Proctors for the Executrix,
84 Pitt-street, Sydney.

571 £1 12s.

In the Supreme Court of New South Wales.

PROBATE JURISDICTION.

In the will of John Powell, late of Carlton, in the State of New South Wales, gentleman, deceased.

PURSUANT to the Wills, Probate and Administration Act, 1898, and Testator's Family Maintenance and Guardianship of Infants Act, 1916: Notice is hereby given that all creditors and other persons having any claim upon or affecting the estate of the abovenamed deceased, who died on the 15th day of June, 1925, are hereby required to send in full particulars of their claims to George Barker, of Carlton aforesaid, carpenter, the executor in the said will named, at the office of the undersigned, before the 17th day of September, after which date the said executor will proceed to distribute the assets of the said deceased among the parties entitled thereto, having regard to the debts and claims only of which he shall then have had notice; and the said executor will not be liable, for the assets or any part thereof so distributed, to any person of whose claim he shall not have had notice at the time of such distribution.—Dated this 12th day of August, 1925.

SALWEY AND PRIMROSE,
Proctors for the Executor,
84 Pitt-street, Sydney.

572 £1 12s.

In the Supreme Court of New South Wales.

PROBATE JURISDICTION.

In the estate of Hubert De Burgh O'Reilly, late of Minna-street, Burwood, in the State of New South Wales, barrister-at-law, deceased, intestate.

PURSUANT to the Wills, Probate and Administration Act, 1898, and the Testator's Family Maintenance and Guardianship of Infants Act, 1916: Notice is hereby given that all creditors and other persons having any debt or claim upon or affecting the estate of Hubert De Burgh O'Reilly, the abovenamed deceased, who died on or about the 16th day of January, 1925, administration of whose estate was, on the 4th day of August, 1925, granted by the Supreme Court of New South Wales, in its Probate Jurisdiction, to Fanny Theresa O'Reilly, the administratrix of the said estate, are hereby required to send in particulars of their claim to the said Fanny Theresa O'Reilly, care of the undersigned, on or before the 25th day of September next, after the expiration of which time the said administratrix will proceed to distribute the assets of the said deceased amongst the persons entitled thereto, having regard to the debts and claims only of which she shall then have had notice; and the said administratrix shall not be liable, for the assets so distributed, to any person whose debt or claim she shall not have had notice at the time of such distribution.—Dated this 11th day of August, A.D. 1925.

DAWSON AND HERFORD,
Solicitors for the Administratrix,
58 Elizabeth-street, Sydney.

503 £1 12s.

In the Supreme Court of New South Wales.

PROBATE JURISDICTION.

In the will of Sarah Ann Humphries, late of Clifford-street, Mosman, in the State of New South Wales, widow, deceased.

PURSUANT to the Wills, Probate and Administration Act, 1898, and the Testator's Family Maintenance and Guardianship of Infants Act, 1916: Notice is hereby given that all creditors and other persons having any debt or claim upon or affecting the estate of Sarah Ann Humphries, the abovenamed deceased, who died on or about the 8th day of April, 1925, and probate of whose will was, on the 27th day of July, 1925, granted by the Supreme Court of New South Wales, in its Probate Jurisdiction, to Alice May De Putron and Ethel Rose McKay the executrices in the said will named, are hereby required to send in particulars of their claims to the said Alice May De Putron and Ethel Rose McKay, care of the undersigned, on or before the 25th day of September next, after the expiration of which time the said executrices will proceed to distribute the assets of the said deceased amongst the persons entitled thereto, having regard to the debts and claims only of which they shall then have had notice; and the said executrices shall not be liable, for the assets so distributed, to any person whose debt or claim they shall not have had notice at the time of such distribution.—Dated this 11th day of August, A.D. 1925.

DAWSON AND HERFORD,
Solicitors for the Executrices,
58 Elizabeth-street, Sydney.

504 £1 12s.

In the Supreme Court of New South Wales.

PROBATE JURISDICTION.

In the estate of Maria Rose Ellis, late of Darling Point, Sydney, in the State of New South Wales, spinster, deceased, intestate.

PURSUANT to the Wills, Probate and Administration Act, 1898: Notice is hereby given that every creditor or other person having any claim against the estate of Maria Rose Ellis, the abovenamed deceased, who died on the 20th day of August, 1924, and letters of administration of whose estate were, on the 19th day of May, 1925, granted by the Supreme Court of New South Wales, in its Probate Jurisdiction, to Herbert Langley Tress, the duly constituted attorney of Arthur Robert Ellis, William Patterson Ellis, and Mary Elizabeth Ellis, three of the next of kin of the said deceased, is hereby required to send particulars in writing of such claim to the said administrator, in care of the undersigned, on or before the 28th day of September next, at the expiration of which time the said administrator will proceed to distribute the asests of the said deceased amongst the persons entitled thereto, having regard only to the claims of which he shall then have had notice; and notice is hereby further given that the said administrator will not be liable, for the assets or any part thereof so distributed, to any person of whose claim he shall not have had notice at the time of such distribution. – Dated this 14th day of August, 1925.

TRESS AND COCKS,
Proctors for the Administrator,
107 Pitt-street, Sydney.

554 £1 12s.

In the Supreme Court of New South Wales.

PROBATE JURISDICTION.

In the will of Dawson West, formerly of Bega, late of Summer Hill, in the State of New South Wales, retired chemist, deceased.

PURSUANT to the Wills Probate and Administration Act, 1898, and the Testator's Family Maintenance and Guardianship of Infants Act, 1916: Notice is hereby given that all creditors and other persons having any debts, claims, or demands of what kind soever upon or affecting the estate of the abovenamed deceased, who died on or about the 30th day of December, 1924, and probate of whose will was granted by the Supreme Court of New South Wales, in its Probate Jurisdiction, on the 24th day of March, 1925, to the Permanent Trustee Company of New South Wales Limited, the executor named in the said will, are hereby required to send in particulars of such debts, claims, and demands to the said executor on or before the 23rd day of September next, at the expiration of which time the said executor will proceed to distribute the assets of the said deceased among the persons entitled thereto, having regard to the debts, claims and demands only of which it shall then have had notice; and the said executor will not be liable, for the assets so distributed, to any person of whose debt, claim or demand it shall not have had notice at the time of such distribution.—Dated this 11th day of August, 1925.

For the Permanent Trustee Company of
New South Wales Limited,

J. W. BARNES,
Manager.

VICKERY, ENGLAND, AND WILSON,
Proctors for Executor,
2 Martin-place, Sydney.

561 £1 12s.

In the Supreme Court of New South Wales.

PROBATE JURISDICTION.

In the will of James Joseph Glynn, late of Bonavido, Matraville, in the State of New South Wales, retired school teacher, deceased.

PURSUANT to the Wills, Probate and Administration Act of 1898, and the Testator's Family Maintenance and Guardianship of Infants Act, 1916: Notice is hereby given that all creditors and other persons having any debt or claim upon or affecting the estate of James Joseph Glynn, the abovenamed deceased, who died on or about the 7th March, 1925, and probate of whose will was, on the 20th day of July, 1925, granted by the Supreme Court of New South Wales, in its Probate Jurisdiction, to Hugh Baron Bignold and Michael Clare Glynn, otherwise known as Clare Michael Glynn, the executors in the said will named, are hereby required to send in particulars of their claims to the said Hugh Baron Bignold and Michael Clare Glynn, care of the undersigned, on or before the 25th day of September next, after the expiration of which time the said executors will proceed to distribute the assets of the said deceased amongst the persons entitled thereto, having regard to the debts and claims only of which they shall then have had notice; and the said executors shall not be liable, for the assets so distributed, to any person whose debt or claim they shall not have had notice at the time of such distribution.—Dated this 11th day of August, A.D. 1925.

DAWSON AND HEREFORD,
Solicitors for the Executors,
58 Elizabeth-street, Sydney.

562 £1 12s.

In the Supreme Court of New South Wales.

PROBATE JURISDICTION.

In the will of Thomas Rafferty, late of 160 Jersey-road, Woollahra, in the State of New South Wales, retired master carrier, deceased.

PURSUANT to the Wills, Probate and Administration Act, 1898, and the Testator's Family Maintenance and Guardianship of Infants Act, 1916: Notice is hereby given that every creditor or other person having any claim against the estate of the abovenamed deceased, who died on the 8th day of August, 1924, and probate of whose will was, on the 23rd day of September, 1924, granted by the Supreme Court of New South Wales to John Francis Rafferty and Ellen Creasy, the executors named in the said will, is hereby required to send particulars in writing of such claim to the said John Francis Rafferty and Ellen Creasy, of Eros, Patterson-street, Bondi, Sydney, the executors mentioned, on or before the 30th day of September, 1925, at expiration of which time the said executors will proceed to distribute the assets of the said deceased amongst the persons entitled thereto, having regard only to the claims of which they then have notice; and notice is hereby further given that the said executors will not be liable, for the assets or any part thereof so distributed, to any person of whose claim they shall not have had notice at the time of such distribution.—Dated this 11th day of August, 1925.

JOHN FRANCIS RAFFERTY,
ELLEN CREASY,
Executors.

561 £1 12s.

In the Supreme Court of New South Wales.

PROBATE JURISDICTION.

In the will of Eleanor Margaret Gawne, late of Marrickville near Sydney, in the State of New South Wales, widow, deceased.

PURSUANT to the Wills, Probate and Administration Act, 1898, and pursuant to the Testator's Family Maintenance and Guardianship of Infants Act, 1916: Notice is hereby given that all creditors and other persons having any claims or demands against or upon the estate of the abovenamed deceased, who died at Marrickville, near Sydney, aforesaid, on the 14th day of June, 1923, and probate of whose will was granted on the 16th day of November, 1923, by the Supreme Court of New South Wales, in its Probate Jurisdiction, to Walter Gawne and Arthur Sydney Gawne, the executors in the said will named, are hereby required to send in full particulars of their claims and demands upon the estate, to the executors, at the office of the undersigned, on or before the 25th day of September, 1925, in default whereof the said executors will, after the lastmentioned day, proceed to administer the estate and distribute the assets amongst the persons entitled thereto, having regard only to the claims and demands of which they shall have then had notice; and the said executors shall not be liable, for the assets or any part thereof so distributed, to any persons of whose claim they shall not have had notice at the time of such distribution.—Dated this 13th day of August, 1925.

HAROLD T. MORGAN AND MORGAN,
Proctors,
Ocean House,
34 Martin-place, Sydney.

567 £1 12s.

In the Supreme Court of New South Wales.

PROBATE JURISDICTION.

In the will of Harold Thomas Nock, late of Roseville, near Sydney, in the State of New South Wales, merchant, deceased.

PURSUANT to the Wills, Probate and Administration Act, 1898, and the Testator's Family Maintenance and Guardianship of Infants Act, 1916: Notice is hereby given that all creditors and other persons having any debts, claims, or demands of what kind soever upon or affecting the estate of the abovenamed deceased, who died on the 5th day of June, 1925, and probate of whose will was granted by the Supreme Court of New South Wales, in its Probate Jurisdiction, on the 8th day of July, 1925, to Norman Lindfield Nock, and the Permanent Trustee Company of New South Wales Limited, the executors named in the said will, are hereby required to send in particulars of such debts, claims and demands to the said executors, on or before the 28th day of September next, at the expiration of which time the said executors will proceed to distribute the assets of the said deceased among the persons entitled thereto, having regard to the debts, claims, and demands only of which they shall then have had notice; and the said executors will not be liable, for the assets so distributed, to any person of whose debt, claim or demand they shall not have had notice at the time of such distribution.—Dated this 11th day of August, 1925.

PERKINS, STEVENSON AND CO.,
122 Pitt-street, Sydney,
Proctors for the Executors, Norman Lindfield Nock, and the Permanent Trustee Company of New South Wales Limited.

518 £1 12s.

In the Supreme Court of New South Wales.

PROBATE JURISDICTION.

In the will of Thomas John Proud, late of Burwood, in the State of New South Wales, accountant, deceased.

PURSUANT to the Wills, Probate and Administration Act, 1898: Notice is hereby given that all creditors and other persons having any claims upon or being otherwise interested in the estate of the abovenamed deceased, who died at Burwood, on the 12th day of January, 1925, are hereby required to send in full particulars of their claims to the undersigned, the proctors for William James Proud, the executor of the will of the said deceased, before the 30th day of September next, after which date the said executor will proceed to distribute the assets of the said deceased amongst the parties entitled thereto, having regard to the claims of which he shall then have notice; and the said executor shall not be liable, for the assets or any part thereof so distributed, to any person of whose claim he shall not have had notice at the time of such distribution.—Dated this 7th day of August, 1925.

RAND AND DREW,
Proctors for the Executor,
2 Hunter-street, Sydney.

479 £1 12s.

In the Supreme Court of New South Wales.

PROBATE JURISDICTION.

In the matter of the estate of William James Markey, late of Terowie, in the State of South Australia, agent, deceased.

PURSUANT to the Wills, Probate and Administration Act, 1898, and the Testator's Family Maintenance and Guardianship of Infants Act, 1916: Notice is hereby given that every creditor or other person having any debt or claim upon or affecting the estate of the abovenamed deceased, who died on or about the 4th day of May, 1924, and a reseal of the probate of whose will granted to Annie Allan Markey, by the Supreme Court of South Australia was, on the 20th day of July, 1925, granted by the Supreme Court of New South Wales, on the application of the Public Trustee, the duly constituted attorney for the said Annie Allan Markey, is hereby required to send in particulars in writing of their debt or claim to the said Public Trustee on or before the 26th day of September, 1925, at the expiration of which time the said Public Trustee will proceed to distribute the assets of the said deceased amongst the persons entitled thereto, having regard to the debts or claims only of which he then has notice; and notice is hereby further given that the said Public Trustee will not be liable, for the assets or any part thereof so distributed, to any person of whose debt or claim he shall not have had notice at the time of such distribution.

E. J. PAYNE,
Public Trustee.

Culwulla Chambers,
67 Castlereagh-street, Sydney.
NORMAN GREGG, Proctor for the Public Trustee,
4 Castlereagh-street, Sydney.

558 £1 12s.

In the Supreme Court of New South Wales.

PROBATE JURISDICTION.

In the will of Eliza Maughan, late of Petersham, in the State of New South Wales, widow, deceased.

PURSUANT to the Wills, Probate and Administration Act, 1898, and the Testator's Family Maintenance and Guardianship of Infants Act, 1916: Notice is hereby given that every creditor or other person having any debt or claim upon or affecting the estate of the abovenamed deceased, who died on or about the 27th day of June, 1925, and probate of whose last will and testament was, on the 30th day of July, 1925, granted by the Supreme Court of New South Wales to the Public Trustee, is hereby required to send particulars in writing of their debt or claim to the said Public Trustee, on or before the 26th day of September, 1925, at the expiration of which time the said Public Trustee will proceed to distribute the assets of the said deceased amongst the persons entitled thereto, having regard to the debts or claims only of which he then has notice; and notice is hereby further given that the said Public Trustee will not be liable, for the assets or any part thereof so distributed, to any person of whose debt or claim he shall not have had notice at the time of such distribution.

E. J. PAYNE,
Public Trustee.

Culwulla Chambers,
67 Castlereagh-street, Sydney,
12th August, 1925.

560 £1 12s.

In the Supreme Court of New South Wales.

PROBATE JURISDICTION.

In the matter of the estates of the undermentioned deceased persons, and in the matter of the Wills, Probate and Administration Act, 1898, the Public Trustee Act, 1913, the Public Trustee (Amendment) Act, 1923, and the Testator's Family Maintenance and Guardianship of Infants Act, 1916.

PURSUANT to the abovementioned Acts: Notice is hereby given that every creditor or other person having any debt or claim upon or affecting the estate of any of the undermentioned deceased persons, who died on or about the respective dates hereunder mentioned, and representation of whose estates was obtained by the Public Trustee in the manner and upon the dates hereunder mentioned, is required to send in particulars in writing of such debt or claim to the Public Trustee on or before the 25th day of September, 1925, at the expiration of which time the said Public Trustee will proceed to distribute the assets of the respective deceased persons among the respective persons entitled thereto, having regard to the debts or claims only of which he then has notice; and notice is hereby further given that the said Public Trustee will not be liable, for the assets or any part thereof so distributed, to any person of whose debt or claim he shall not have had notice at the time of such distribution.

Thomas Biggar, late of Hay, New South Wales, returned soldier, died 1st December, 1923, intestate; administration granted to the Public Trustee on 27th July, 1925.

John Edward Birt, late of Paddington, New South Wales, M.L.A., died 21st June, 1925, intestate; administration granted to the Public Trustee on 6th August, 1925.

Alfred Brown, late of Waverley, New South Wales, wharf-labourer, died on the 17th April, 1925; administration, with the will annexed, granted to the Public Trustee on 6th August, 1925.

Mary Dignam, late of State Hospital and Asylum, Newington, New South Wales, died 22nd August, 1920, intestate; election of the Public Trustee to administer, filed 3rd September, 1924.

Mary Galligan, formerly Doherty, late of Braidwood and North Sydney, New South Wales, widow, died 8th June, 1925; administration, with the will annexed, granted to the Public Trustee on 6th August, 1925.

Harry Gee, late of Farm 969, Griffith, New South Wales, farmer, died 7th December, 1924; administration, with the will annexed, granted to the Public Trustee on 6th August, 1925.

Felice Ghioni, late of 499 Crown-street, Sydney, New South Wales, tobacconist and hairdresser, died 18th June, 1925, intestate; administration granted to the Public Trustee on 6th August, 1925.

Patrick Howlett, Daceyville, New South Wales, formerly a storekeeper, died 16th March, 1921, intestate; administration granted to the Public Trustee on 27th July, 1925.

Alfred Joseph James, late of Croydon, New South Wales, steward, motor ship *Aorangai*, presumed to have died intestate on 18th December, 1924; order to administer under section 23 of the Public Trustee Act made on 30th July, 1925.

Henry Edward Jones, also known as Harry Edward Jones, late of 213 Commonwealth-street, Sydney, New South Wales, labourer, died 15th June, 1925, intestate; administration granted to the Public Trustee on 6th August, 1925.

Oscar Herman Jordan, late of Auburn, New South Wales, clerk, (N.S.W.G.R.), died 18th June, 1925; probate of the will granted to the Public Trustee on 6th August, 1925.

William Knock, late of Rozelle, New South Wales, labourer, died 21st May, 1925; administration, with the will annexed, granted to the Public Trustee on 28th July, 1925.

William Loveday, late of Ousedale, near Appin, New South Wales, farmer, died 10th April, 1925; administration, with the will annexed, granted to the Public Trustee on 27th July, 1925.

Norah (or Nora) Eleanor O'Sullivan, late of Waverley, New South Wales, widow, died 20th May, 1924, intestate; administration granted to the Public Trustee on 6th August, 1925.

Elsie Jane Page, late of Burwood, New South Wales, married woman, died 4th June, 1925; probate of the will granted to the Public Trustee on 27th July, 1925.

James Thomas Pettengell, late of 35 Samuel-street, Surry Hills, New South Wales, canvasser, died 12th April, 1925; administration, with the will annexed, granted to the Public Trustee on 6th August, 1925.

Alfred Pizzey, late of Princes-street, Sydney, New South Wales, waiter (Hotel Australia), died 14th June, 1925, intestate; administration granted to the Public Trustee on 6th August, 1925.

John Ryan, late of Sydney, New South Wales, formerly of Auckland, N.Z., and a native of Ireland, labourer, died 30th March, 1925; administration, with the will annexed, granted to the Public Trustee on 6th August, 1925.

Helen Short, late of Petersham, New South Wales, married woman, died 15th May, 1925; administration, with the will annexed, granted to the Public Trustee on 27th July, 1925.

Louisa Susan Stone, late of Paddington, New South Wales, widow, died 18th June, 1925, intestate; administration granted to the Public Trustee on 6th August, 1925.

William Waddington, late of Hornsby, New South Wales, bricklayer, died 11th June, 1919, intestate; administration granted to the Public Trustee on 27th July, 1925.

Dated this 11th day of August, 1925.

E. J. PAYNE,
Public Trustee.

Culwulla Chambers,
Castlereagh-street, Sydney.

551 £6 8s.

NOTICE OF ELECTION.

In the Supreme Court of New South Wales.
PROBATE JURISDICTION.

TAKE NOTICE that the Public Trustee has this day filed in the Registry of this Honourable Court his elections to administer the estates of the following deceased persons:—

John Adderton, late of Fairfield, in the State of New South Wales, carpenter, who died 5th September, 1919, intestate.

John James Bellamy Anderson, late of Bogan Gate, and formerly of 79 Buckingham-street, Sydney, in the State of New South Wales, labourer (minor), who died 25th June, 1925, intestate.

George Frederick Byrne, late of Bevendale, near Gunning, in the State of New South Wales, station manager, who died 24th April, 1925, intestate.

John Fleming (or Flemming), late of Moor Creek, Tamworth, in the State of New South Wales, labourer, who died 1st July, 1925, intestate.

Edith Garling, late of Seatoun, Wellington, New Zealand, widow, who died 18th September, 1923, intestate.

Frank Hanbury Godwin, late of Wellington, New Zealand, fireman, who died 24th July, 1917, intestate.

Rose Ellen Johnstone, late of Second-street, Leeton, in the State of New South Wales, married woman, who died 8th May, 1925, intestate.

Alice Mary Matchett, late of Hermidale, in the State of New South Wales, married woman, who died 4th November, 1920, intestate.

Edward Albert Murphy, late of Uranquinty, in the State of New South Wales, labourer, who died 17th March, 1925, intestate.

Robert Pritchard, late of Northville, near West Wallsend, in the State of New South Wales, miner, who died 25rd April, 1925, intestate.

William John Roberts, late of Narrandera, in the State of New South Wales, labourer, who died 24th June, 1925, intestate.

Aimee Cecilia Smith, late of Curlwaa, in the State of New South Wales, married woman, who died 10th March, 1925 (will dated 13th February, 1925).

William Sullivan, late of Macquarie-street, Parramatta, in the State of New South Wales, labourer (railway employee), who died 3rd February, 1925, intestate.

Thomas Taylor, late of Warregah Island, near Maclean, in the State of New South Wales, farmer, who died 24th May, 1925, intestate.

Walter Withers, late of Exchange Coffee Palace, 77 Sussex-street, Sydney, in the State of New South Wales, wharf clerk, who died 6th July, 1925, intestate.

Agnes Stewart Wood, late of Hillview, Lake Cargelligo, in the State of New South Wales, married woman, who died 4th May, 1925, intestate.

And all persons having claims against any of the said estates must render the same in detail to the undersigned on or before the 18th day of September, 1925.

Dated this 7th day of August, 1925.

E. J. PAYNE,
Public Trustee.

Culwulla Chambers,
Castlereagh-street, Sydney.

552 £3 14s.

[Notice of Application for a Certificate of Discharge.]

In the Supreme Court of New South Wales. (24,730)

IN BANKRUPTCY.

Re Jens Charles Jensen, of Villawood, Sorrell-street, Parramatta.

To the Official Assignee and Creditors.

TAKE NOTICE that I, Jens Charles Jensen, intend to apply to the Court, Supreme Court Building, Elizabeth-street, Sydney, on Wednesday, the 26th day of August, at 10 a.m., or as soon afterwards as the course of business will admit, that a Certificate of Discharge be granted to me, under and according to the provisions of the Bankruptcy Act, 1898.—Dated this 7th day of August, 1925.

J. C. JENSEN.

495 £1

[Notice of Application for a Certificate of Discharge.]

In the Supreme Court of New South Wales. (24,019)

IN BANKRUPTCY.

Re John van den Berg, of Longueville-road, Lane Cove, mechanic.

To the Official Assignee and Creditors.

TAKE NOTICE that I, John van den Berg, intend to apply to the Court, Supreme Court Building, Elizabeth-street, Sydney, on Monday, the 7th day of September, 1925, at 11 a.m., or as soon afterwards as the course of business will admit, that a Certificate of Discharge be granted to me, under and according to the provisions of the Bankruptcy Act, 1898.—Dated this 6th day of August, 1925.

J. VAN DEN BERG.

516 £1

[Notice of Application for a Certificate of Discharge.]

In the Supreme Court of New South Wales. (24,611)

IN BANKRUPTCY.

Re Hector Archibald McArthur, Herbert Frederick Gascoigne, Alfred Lionel Goddard and John Burleigh, and in the separate estate of Herbert Frederick Gascoigne.

To the Official Assignee and Creditors.

TAKE NOTICE that Herbert Frederick Gascoigne intends to apply to the Court, Elizabeth-street, Sydney, on Monday, the 7th day of September next, at 11 a.m., or as soon afterwards as the course of business will admit, that a Certificate of Discharge be granted to him, under and according to the provisions of the Bankruptcy Act, 1898.—Dated this 12th day of August, 1925.

JOHN W. MILNE,
Solicitor for the Bankrupt,
350 George-street, Sydney.

527 £1

[Notice of Application for a Certificate of Discharge.]

In the Supreme Court of New South Wales. (23,270)

IN BANKRUPTCY.

Re Cecil James Miller, of Kelldn, Jacket-street, Merewether.

To the Official Assignee and Creditors.

TAKE NOTICE that Cecil James Miller intends to apply to the Court, Supreme Court Building, Elizabeth-street, Sydney, on Wednesday, the 9th day of September, 1925, at 10 a.m., or as soon afterwards as the course of business will admit, that a Certificate of Discharge be granted to him, under and according to the provisions of the Bankruptcy Act, 1898.—Dated this 14th day of August, 1925.

JOHN BEDE FRAWELY,
Solicitor for Applicant,
54 Elizabeth-street, Sydney.

568 £1

[Notice of Application for a Certificate of Discharge.]

In the Supreme Court of New South Wales. (17,740)

IN BANKRUPTCY.

Re Henry William Morrison, of Thomas-street, Strathfield.

To the Official Assignee and Creditors.

TAKE NOTICE that Henry William Morrison intends to apply to the Court, Supreme Court Building, Elizabeth-street, Sydney, on Monday, the 7th day of September, 1925, at 10 a.m., or as soon afterwards as the course of business will admit, that a Certificate of Discharge be granted to him, under and according to the provisions of the Bankruptcy Act, 1898.—Dated this 14th day of August, 1925.

JOHN BEDE FRAWLEY,
Solicitor for Applicant,
54 Elizabeth-street, Sydney.

569 £1.

In the Supreme Court of New South Wales.

(No. 14,673, of 1901).

IN BANKRUPTCY.

Re Catherine Ann Murphy, wife of Matthew Murphy, of Matong, near Narrandera, farmer; ex-parte the bankrupt.

TAKE NOTICE that the Sequestration Order made herein on the eighth day of June, one thousand nine hundred and one has this day been discharged.

Dated this thirtieth day of July, one thousand nine hundred and twenty-five.

G. M. LAURENCE AND SON,
Solicitors,
109 Pitt-street, Sydney.

Agents for—
R. L. LAURENCE,
Solicitor, Ganmain.

570 15s.

[Notice under Section 11 of the Bankruptcy Act, 1898.]

In the Supreme Court of New South Wales. (25,067)

IN BANKRUPTCY.

Re Ambrose St. John, of Dungog, carter.

NOTICE is hereby given that a Sequestration Order has this day been made against the abovenamed bankrupt, on the petition of the debtor, and Mr. C. F. W. Lloyd appointed to be the Official Assignee.—Dated at Sydney, this 6th day of August, 1925.

N. C. LOCKHART,
Registrar in Bankruptcy.

530 10s.

[Notice under Section 11 of the Bankruptcy Act, 1898.]

In the Supreme Court of New South Wales. (25,068)

IN BANKRUPTCY.

Re James Richard Terrell, of 127 Hebbard-street, South Broken Hill, miner.

NOTICE is hereby given that a Sequestration Order has this day been made against the abovenamed bankrupt, on the petition of the debtor, and Mr. W. H. Palmer appointed to be the Official Assignee.—Dated at Sydney, this 6th day of August, 1925.

N. C. LOCKHART,
Registrar in Bankruptcy.

531 10s.

[Notice under Section 11 of the Bankruptcy Act, 1898.]

In the Supreme Court of New South Wales. (25,069)

IN BANKRUPTCY.

Re George Harry Bruce Abbott, of 32 Macleay-street, Darlinghurst, Sydney, investor; and carried on business at 27 Hunter-street, Sydney, and 92B Pitt-street, Sydney.

NOTICE is hereby given that a Sequestration Order has this day been made against the abovenamed bankrupt, on the petition of the debtor, and Mr. C. F. W. Lloyd appointed to be the Official Assignee.—Dated at Sydney, this 7th day of August, 1925.

N. C. LOCKHART,
Registrar in Bankruptcy.

532 10s.

[Notice under Section 11 of the Bankruptcy Act, 1898.]

In the Supreme Court of New South Wales. (25,070)

IN BANKRUPTCY.

Re Charles Robert Robinson, of Nethercote, dairyman.

NOTICE is hereby given that a Sequestration Order has this day been made against the abovenamed bankrupt, on the petition of the debtor, and Mr. W. H. Palmer appointed to be the Official Assignee.—Dated at Sydney, this 8th day of August, 1925.

N. C. LOCKHART,
Registrar in Bankruptcy.

533 10s.

[Notice under Section 11 of the Bankruptcy Act, 1898.]

In the Supreme Court of New South Wales. (25,071)

IN BANKRUPTCY.

Re Thomas Edward Tasker, of Bermagui, labourer.

NOTICE is hereby given that a Sequestration Order has this day been made against the abovenamed bankrupt, on the petition of the debtor, and Mr. C. F. W. Lloyd appointed to be the Official Assignee.—Dated at Sydney, this 8th day of August, 1925.

N. C. LOCKHART,
Registrar in Bankruptcy.

534 10s.

[Notice under Section 11 of the Bankruptcy Act, 1898.]

In the Supreme Court of New South Wales. (25,073)

IN BANKRUPTCY.

Re Leslie Rockland Jenkins, of Glenworth, Berry, South Coast, farm-hand, and carried on business at Camden, dairy farmer.

NOTICE is hereby given that a Sequestration Order has this day been made against the abovenamed bankrupt, on the petition of the debtor, and Mr. C. F. W. Lloyd appointed to be the Official Assignee.—Dated at Sydney, this 10th day of August, 1925.

N. C. LOCKHART,
Registrar in Bankruptcy.

535 10s.

[Notice under Section 11 of the Bankruptcy Act, 1898.]

In the Supreme Court of New South Wales. (25,074)

IN BANKRUPTCY.

Re Clement Clifford, of Old Pittwater road, Brookvale, dairyman.

NOTICE is hereby given that a Sequestration Order has this day been made against the abovenamed bankrupt, on the petition of the debtor, and Mr. W. H. Palmer appointed to be the Official Assignee.—Dated at Sydney, this 10th day of August, 1925.

N. C. LOCKHART,
Registrar in Bankruptcy.

536 10s.

[Notice under Section 11 of the Bankruptcy Act, 1898.]

In the Supreme Court of New South Wales. (25,075)

IN BANKRUPTCY.

Re Charles Styles, of Charlestown-road, Adamstown, motor driver.

NOTICE is hereby given that a Sequestration Order has this day been made against the abovenamed bankrupt, on the petition of the debtor, and Mr C. F. W. Lloyd appointed to be the Official Assignee.—Dated at Sydney, this 10th day of August, 1925.

N. C. LOCKHART,
Registrar in Bankruptcy.

537 10s.

[Notice under Section 11 of the Bankruptcy Act, 1898.]

In the Supreme Court of New South Wales. (24,076)

IN BANKRUPTCY.

Re Henry Richard Oakley, of Dungog, labourer.

NOTICE is hereby given that a Sequestration Order has this day been made against the abovenamed bankrupt, on the petition of the debtor, and Mr. W. H. Palmer appointed to be the Official Assignee.—Dated at Sydney, this 11th day of August, 1925.

N. C. LOCKHART,
Registrar in Bankruptcy.

538 10s.

[Notice under Section 11 of the Bankruptcy Act, 1898.]

In the Supreme Court of New South Wales. (24,935)

IN BANKRUPTCY.

Re Susan Duncan, widow, of Alstonville, near Lismore.

NOTICE is hereby given that a Sequestration Order has this day been made against the abovenamed bankrupt, on the petition of Edith Janet Pratt, and Mr. W. H. Palmer appointed to be the Official Assignee.—Dated at Sydney, this 10th day of August, 1925.

N. C. LOCKHART,
Registrar in Bankruptcy.

539 10s.

[Notice under Section 11 of the Bankruptcy Act, 1898.]

In the Supreme Court of New South Wales. (24,984)

IN BANKRUPTCY.

Re F. L. Hill, of Ivy Dell, near Trundle, farmer.

NOTICE is hereby given that a Sequestration Order has this day been made against the abovenamed bankrupt, on the petition of William Frazer Stewart, and Mr C. F. W. Lloyd appointed to be the Official Assignee.—Dated at Sydney, this 10th day of August, 1925.

N. C. LOCKHART,
Registrar in Bankruptcy.

540 10s.

[Notice under Section 11 of the Bankruptcy Act, 1898.]

In the Supreme Court of New South Wales. (25,056)

IN BANKRUPTCY.

Re Henry Haines Mann, of McLean-avenue, Chatswood, electrical contractor, and lately carrying on business at Victoria-avenue, Chatswood.

NOTICE is hereby given that a Sequestration Order has this day been made against the abovenamed bankrupt on the petition of The Edison Swan Electric Company Limited, and Mr. W. H. Palmer appointed to be the Official Assignee.—Dated at Sydney, this 10th day of August, 1925.

N. C. LOCKHART,
Registrar in Bankruptcy.

541 10s.

In the Supreme Court of New South Wales.

IN BANKRUPTCY.

NOTICE is hereby given that the Single Meeting of creditors in the following matter will be held at the Court, Supreme Court Building, Elizabeth-street, Sydney, on the 26th day of August, 1925, at 10 a.m., or as soon after as the course of business will permit. To entitle a creditor to vote thereat his proof must be lodged with the Registrar in Bankruptcy not later than the 24th day of August, 1925:—

Re Leonard Davies and William Robson (No. 24,939), of Smithfield-street, Smithfield, and Station-street, Fairfield, respectively (both carrying on business at Church-street, Parramatta, furriers).

N. C. LOCKHART,
Registrar in Bankruptcy.

Official Assignee—WILLIAM HARRINGTON PALMER.

542 14s.

In the Supreme Court of New South Wales. (24,685)

IN BANKRUPTCY.

Re Hugh Langley Davie, of Mayfield, plumber.

NOTICE is hereby given that the Single Meeting of creditors in the above matter will be held at the Court-house, Newcastle, before the District Registrar in Bankruptcy, on the 27th day of August, 1925, at 10 a.m., or as soon after as the course of business will permit. To entitle a creditor to vote thereat, his proof must be lodged with the Registrar in Bankruptcy, Elizabeth-street, Sydney, not later than the 24th day of August, 1925.

N. C. LOCKHART,
Registrar in Bankruptcy.

Official Assignee—CHARLES FAIRFAX WATERLOO LLOYD,

543 14s.

In the Supreme Court of New South Wales. (24,691)

IN BANKRUPTCY.

Re H. W. Dunn, of Murwillumbah, cordial-maker.

NOTICE is hereby given that the Single Meeting of creditors in the above matter will be held at the Court-house, Murwillumbah, before the District Registrar in Bankruptcy, on the 27th day of August, 1925, at 10 a.m., or as soon after as the course of business will permit. To entitle a creditor to votes thereat, his proof must be lodged with the Registrar in Bankruptcy, Elizabeth-street, Sydney, not later than the 22nd day of August, 1925.

N. C. LOCKHART,
Registrar in Bankruptcy.

Official Assignee—CHARLES FAIRFAX WATERLOO LLOYD,

544 14s.

In the Supreme Court of New South Wales. (25,046)

IN BANKRUPTCY.

Re Charles Richard Wellington, of Westlake, Canberra, labourer.

NOTICE is hereby given that the Single Meeting of creditors in the above matter will be held at the Court-house, Queanbeyan, before the District Registrar in Bankruptcy, on the 22nd day of September, 1925, at 10 a.m., or as soon after as the course of business will permit. To entitle a creditor to vote thereat, his proof must be lodged with the Registrar in Bankruptcy, Elizabeth-street, Sydney, not later than the 16th day of September, 1925.

N. C. LOCKHART,
Registrar in Bankruptcy.

Official Assignee—WILLIAM HARRINGTON PALMER.

545 14s.

In the Supreme Court of New South Wales. (25,047)

IN BANKRUPTCY.

Re William Clay Rush, of Bondi, builder.

NOTICE is hereby given that the Single Meeting of creditors in the above matter will be held at the Court-house, Newcastle, before the District Registrar in Bankruptcy, on the 27th day of August, 1925, at 10 a.m., or as soon after as the course of business will permit. To entitle a creditor to vote thereat, his proof must be lodged with the Registrar in Bankruptcy, Elizabeth-street, Sydney, not later than the 24th day of August, 1925.

N. C. LOCKHART,
Registrar in Bankruptcy.

Official Assignee—CHARLES FAIRFAX WATERLOO LLOYD.

546 14s.

In the Supreme Court of New South Wales. (25,059)

IN BANKRUPTCY.

Re Alfred John Nicholas, of Cordeaux Dam, via Douglas Park, motor bus proprietor.

NOTICE is hereby given that the Single Meeting of creditors in the above matter will be held at the Court-house, Picton, before the District Registrar in Bankruptcy on the 18th day of September, 1925, at 9 a.m., or as soon after as the course of business will permit. To entitle a creditor to vote thereat, his proof must be lodged with the Registrar in Bankruptcy, Elizabeth-street, Sydney, not later than the 14th day of September, 1925.

N. C. LOCKHART,
Registrar in Bankruptcy.

Official Assignee—CHARLES FAIRFAX WATERLOO LLOYD.

547 14s.

In the Supreme Court of New South Wales. (25,067)

IN BANKRUPTCY.

Re Ambrose St. John, of Dungog, carter.

NOTICE is hereby given that the Single Meeting of creditors in the above matter will be held at the Court-house, Dungog, before the District Registrar in Bankruptcy, on the 16th day of September, 1925, at 2 p.m., or as soon after as the course of business will permit. To entitle a creditor to vote thereat, his proof must be lodged with the Registrar in Bankruptcy, Elizabeth-street, Sydney, not later than the 9th day of September, 1925.

N. C. LOCKHART,
Registrar in Bankruptcy.

Official Assignee—CHARLES FAIRFAX WATERLOO LLOYD.
548 14s.

In the Supreme Court of New South Wales.

IN BANKRUPTCY.

NOTICE is hereby given that the Single Meeting of creditors in the following matters will be held at the Court, Supreme Court Building, Elizabeth-street, Sydney, on the 24th day of August, 1925, at 10 a.m., or as soon after as the course of business will permit. To entitle a creditor to vote thereat, his proof must be lodged with the Registrar in Bankruptcy, not later than the 21st day of August, 1925:—

Re W. S. T. Mackenzie (No. 25,004), of Eastwood, accountant.

Re Abraham Myers (No. 24,933), of Glenmore-road, Paddington, boot buyer.

Re C. C. Maclarn (No. 24,787), of Pott's Point, Sydney, consulting accountant.

N. C. LOCKHART,
Registrar in Bankruptcy.

Official Assignee—CHARLES FAIRFAX WATERLOO LLOYD.
549 £2 2s.

In the Supreme Court of New South Wales.

IN BANKRUPTCY.

NOTICE TO CREDITORS.

ACCOUNTS with plans of distribution in the undermentioned estates, showing dividends as specified, are now filed in the Office of the Registrar in Bankruptcy, Supreme Court Building, Elizabeth-street, Sydney, for the inspection of persons interested; and notice is hereby given that such accounts and plans will be submitted to the Court for confirmation, on Monday, the 31st August, 1925, at 10 a.m., if not previously objected to:—

Samuel Woodcroft, of Mangoplah (No. 21,077), a second account and first plan of distribution, showing payment of a dividend of twelve shillings and four pence three-eighths of a penny in the £ on all proved concurrent claims.

Ajsless James Campbell, of Wagga Wagga, farmer (No. 22,221), a fourth account and plan of distribution, showing payment of a dividend of two pence seven twenty-fourths of a penny in the £ on all proved concurrent claims.

William Joseph Dickson and Lachlan Stuart Mackay, trading as Dickson & Mackay, of 158 Anzac parade, Kensington (No. 23,161), a second account and first plan of distribution, showing payment of a dividend of seven shillings and one-seventh of a penny in the £ on all proved concurrent claims.

George Leslie Wright, of Tichborne (No. 24,159), a third account and second plan of distribution, showing payment of a dividend of one penny five-eighths of a penny in the £ on one Crown claim.

Also accounts current only in the undermentioned estates:—

No. 24,844. William Cruickshank, of West Wyalong.
No. 24,890. George Frederick Davis, of 17 George-street, Bondi.
No. 24,894. Alfred John Finnie, of 243 Bourke-street, Darlinghurst, business and estate agent.
No. 24,915. Samuel Matthews, of Main-road, Cardiff, carrier.
No. 24,921. Victor Alfred Ford, of Lachlan-road, Cardiff.
No. 24,924. Jack Browne, of 57 Bridge-street, Waratah, labourer.

WILLIAM HARRINGTON PALMER,
Official Assignee.

47 Elizabeth-street, Sydney,
12th August, 1925.
566 £2 10s.

In the Supreme Court of New South Wales.

IN BANKRUPTCY.

NOTICE TO CREDITORS.

ACCOUNTS and plans of distribution in the undermentioned estates, showing dividends as specified hereunder, are now filed in the Office of the Registrar in Bankruptcy, Supreme Court Building, Elizabeth-street, Sydney, for the inspection of persons interested; and notice is hereby given that such accounts and plans will be submitted to the Court for confirmation on Monday, the 31st August, 1925, at 10 a.m., if not previously objected to:—

William George Atwell Harris, of Pitt-street, Sydney (No. 22,544), a third account and plan of distribution, showing payment of a second dividend of sixpence and fifteen-sixteenths of a penny in the £ on all proved concurrent claims.

James George Crouch, of Beulah, Narrandera-road, near Wagga Wagga (No. 23,977), a second account and first plan of distribution, showing payment of a dividend of four shillings and threepence and three-eighths of a penny in the £ on one proved Crown claim only.

Frederick John Taylor, of Salisbury Flats, Salisbury-street, Waverley, late hotelkeeper (No. 24,828), a first account and plan of distribution, showing payment of a first dividend of five shillings in the £ on all proved concurrent claims, and a balance of £78 7s. 3d. carried forward to the credit of the estate.

Accounts current only in the following estates:—

No. 24,851. Victor Lindley, of 107 Westbourne-street, Petersham.

No. 24,872. Percy Charles Ivens, of Speers Point, and previously of Wangi Wangi, insurance agent.

No. 24,874. John Kenneth King, of 45 Currie-street, Merewether, carpenter, and carried on business at Beaumont-street, Hamilton, as a cycle dealer.

No. 24,886. Cyril Aney Snytal Rowe, of No. 1 Iceton-street, Burwood, engineer, and formerly carried on business as a contractor, at Yurnga, Hydebrae-street, Homebush.

C. F. W. LLOYD,
Official Assignee.

182 Phillip-street, Sydney.
13th August, 1925.
565 £2 5s.

In the Supreme Court of New South Wales.

In the matter of an application by the Inspector-General of Police for an Order that the premises known as No. 11A Mary-street, Sydney, in the State of New South Wales, of which Richard Matchett is the occupier, and Mark Sumner is the owner, be declared a common gaming house, and in the matter of the Gaming and Betting Act, 1912.

Monday, the tenth day of August, in the year of Our Lord one thousand nine hundred and twenty-five.

UPON hearing Mr. Geoffrey Forrest Hughes, Solicitor for the abovenamed, Mark Sumner, and upon reading the consent of the Crown Solicitor endorsed in the margin hereof, I do order that the declaration made by Mr. Justice Ferguson, on the twentieth day of June, one thousand nine hundred and twenty-five be, and the same is, hereby rescinded.

DAVID G. FERGUSON,
J.

I consent hereto,—
JNO. V. TILLETT, Crown Solicitor.

HUGHES AND HUGHES,
Solicitors for Mark Sumner,
26 Hunter-street, Sydney.
564 £1

LOST, from Guildford, 15th July, 1924,—One brown half draught mare, 16 hands, aged, white star on forehead, scar on knees, black points, branded C C over C near shoulder.

W. FLEGG,
102 Lachlan-street, Waterloo,
and MacArthur-street, Guildford.
506 8s.

Impoundings.

*** *Poundkeepers are reminded that Advertisements of Impounded Stock are charged for at the rate of* ONE SHILLING FOR EACH ANIMAL DESCRIBED; *and no such Advertisement will be inserted in the Gazette unless accompanied by a remittance sufficient to cover the cost of insertion.*

BURROWA.—Impounded at Burrowa, on the 4th August, 1925, from Queen-street, by Council's impounding officer; sum due at date of notice, 13s. each:—

Bay mare, no brands visible, baldy face, hind feet white, aged about 15 hands.

Brown gelding, STV (faint) off shoulder, star, black points, aged, about 14½ hands.

If not released, will be sold at this Pound at noon on the 20th August, 1925.

490—2s. L. O'HARA, Poundkeeper.

CAMDEN.—Impounded at Camden, on the 31st July, 1925, form T. Shield's Hill, by impounding officer:—

Bay gelding, no brands visible, star, hind feet white, shod, aged, 15 hands.

Bay gelding, no brands visible, star, shod, aged, 15 hands.

If not released, will be sold at this Pound at noon on the 20th August, 1925.

435—2s. J. WAKELY, Poundkeeper.

DENILIQUIN.—Impounded at Deniliquin, on the 3rd August, 1925, from Calimo station, by the manager; sum due at date of notice set after each animal:—

Bay gelding, like AI near shoulder, star and snip, hind feet white; £1.

Bay horse, no brands visible, star, shod; 17s.

Bay filly, no brands visible, star, spot on nose; 17s.

If not released, will be sold at this Pound at noon on the 27th August, 1925.

497—3s. M. PRIEST, Poundkeeper.

GOOLAGONG.—Impounded at Goolagong, on the 7th August, 1925:—

Bay gelding, branded like WC over ∧, star, hind feet white, aged.

If not released, will be sold at this Pound at noon on the 27th August, 1925.

555—1s. E. BYRNES, Poundkeeper.

GRENFELL.—Impounded at Grenfell, on the 6th August, 1925, from grass paddock, by Schweitzer Bros.; sum due at date of notice, 5s. 2d.:—

Two sheep, notch out of end and back of left ear.

If not released, will be sold at this Pound at noon on the 27th August, 1925.

491—1s. P. LOGAN, Poundkeeper.

HILLSTON.—Impounded at Hillston, from Common:—

Bay horse, baldy face, saddle and collar marked, broken knees.

Brown horse, branded W I N, three white feet, star, snip, saddle and collar marked.

If not released, will be sold at this Pound at noon on the 20th August, 1925.

493—2s. E. HUTCHISON, Poundkeeper.

LOCKHART.—Impounded at Lockhart, on the 3rd August, 1925, for trespass from off Brookong boundary reserve; advertisement delayed, awaiting supposed owner to release:—

Bay mare, O off check, black points, star, saddle back, about 6 years.

If not released, will be sold at this Pound at noon on the 20th August, 1925.

563—1s. S. AKHIN, Poundkeeper.

MANLY.—Impounded at Manly, on the 7th August, 1925, from Carter-road, Brookvale, by J. B. Twaddell, impounding officer; sum due at date of notice, £1 3s.:—

Bay gelding, like KC2/17 near shoulder, aged, 15 hands.

If not released, will be sold at this Pound at noon on the 20th August, 1925.

550—1s. W. WILBOW, Poundkeeper.

NARRANDERA.—Impounded at Narrandera, on the 3rd August, 1925, from Farm 6, by C. H. Hoare:—

Brown gelding, branded J L over VTV, hind fetlocks white, star, shod, 8 years.

Also, on the 10th instant, from Farm, Leeton-road, by John Bryon:—

Red and white heifer, W off ear, 12 months.

Also, on same date, from Hay-road, by George Moloney, shire impounding officer:—

Roan and white cow, branded AH over ⋖ small slit off ear, aged.

Roan and white heifer, two slits off ear, 7 or 8 months.

If not released, will be sold at this Pound at noon on the 20th August, 1925.

573—4s W. COATES, Poundkeeper.

NORTH SYDNEY.—Impounded at North Sydney, on the 11th August, 1925, from Sinclair-street; sum due at date of notice set after each animal:—

Brown horse, no brands visible, aged, 14½ hands; £2 4s.

Also, on same date, from Gerard-street, by impounding officer:—

Bay horse, Q over ⌣ near shoulder, white face, aged, 14½ hands; 14s.

If not released, will be sold at this Pound at noon on the 20th August, 1925.

524—2s. G. SHERWIN, Poundkeeper.

OAKLANDS.—Impounded at Oaklands, from Claremount Farm, by Mr A. A. S. Nixon:—

Brown gelding, light harness sort, FS near shoulder, short tail, aged.

If not released, will be sold at this Pound at noon on the 2nd September, 1925.

505—1s. P. NORMAN, Poundkeeper.

ST. PETERS.—Impounded at St. Peters, on the 30th July, 1925, from King-street, St. Peters, by the impounding officer:—

Bay pony mare, star, small lump on back, lump near fetlock, near hind fetlock white, indistinct brand, about 14½ hands.

Black pony gelding, no brands visible, about 13½ hands.

If not released will be sold according to the Impounding Act.

562—2s. B. O'NEILL, Poundkeeper.

---

[973] Department of Agriculture,
Stock and Brands Branch,
Sydney, 14th August, 1925.

COMMONS REGULATION ACT, 1898.

IT is hereby notified, for public information, that the undermentioned persons have been appointed Trustees of the Commons stated, to hold office in accordance with the Commons Regulation Act, 1898, until 31st December, 1927:—

Casino—Mr. Ernest Leslie Ellem, vice George Hancock, resigned.
[Commons 1925-110-1]

Cudal—Mr. Bertie William Wood, vice Thos. N. Wagstaff, resigned.
[Commons 1925-130-5]

W. F. DUNN,
Minister for Agriculture.

CONTENTS.

	PAGE
Proclamations	3525, 3563
Local Government Notices	3527
Appointments, &c.	3529, 3626
Government Notices	3531
Industrial Notice	3543
Water Act, 1912—Notice under	3543
Water Conservation and Irrigation Commission—Notice under	3543
New South Wales Government Railways and Tramways—Notice under	3544
New South Wales Government Railways—Notices under	3544
Officiating Ministers—Notices respecting	3545
Notice under Real Property Act	3545
Legally Qualified Medical Practitioners	3545
Oyster Culture Leases	3546
Co-operation, Community Settlement, and Credit Act, 1923	3546
Court Notice	3546
Metropolitan Water, Sewerage and Drainage Board—Notice under	3546
Notice to Lay Service Pipes	3546
Tenders	3548
Sheep Brands and Marks	3550
Registration of Stock Brands Act, 1921—Notice under	3564
Mines Department Notices	3567
Lands Department Notices	3571
Private Advertisements	3612
Impoundings	3626

SYDNEY:
Printed and Published by ALFRED JAMES KENT,
Government Printer, 14th August, 1925.

SUPPLEMENT

TO THE

Government Gazette

OF THE STATE OF

NEW SOUTH WALES.

PUBLISHED BY AUTHORITY.

[REGISTERED AT THE GENERAL POST OFFICE, SYDNEY, FOR TRANSMISSION BY POST AS A NEWSPAPER.]

No. 109.] FRIDAY, 14 AUGUST. [1925.

SPECIAL GAZETTE UNDER THE "PUBLIC SERVICE ACT, 1902."

APPOINTMENTS.

HIS Excellency the Governor, with the advice of the Executive Council, and upon the recommendation of the Public Service Board, has approved of the following appointments:—

Colonial Treasurer's Department.

Mr. Harold Gordon Girle, Clerk-in-Charge at Newcastle, Department of Navigation, to be Acting Secretary, Department of Navigation, in terms of section 15 of the Navigation Act, 1901, with authority to sign all certificates and documents requiring the Secretary's signature,—for the period 4th to 29th August, 1925, inclusive.

Captain G. W. Leslie to be Senior Harbour Pilot, Sydney, Department of Navigation,—as from 22nd July, 1925.

Mr. Robert Thirlaway to be Second Mate, Pilot Steamer *Captain Cook*, Department of Navigation (confirmation).

Mr. Walter Albert Hayler to be Assistant Assessor, Stamp Duties Office,—as from 1st April, 1925.

Department of Education.

Mr. Hector Pope Melville, B.A., Inspector of Schools under this Department,—such appointment to take effect as from the 1st January, 1925.

Department of the Attorney-General and of Justice.

Mr. Francis Bede Humphreys, Records Attendant, Registrar-General's Department (confirmation).

Department of Labour and Industry.

Mr. Bartholomew Cooney, Manager, Government Agricultural Training Farm (confirmation).

Mr. Thomas O'Mara, LL.B., Clerk, Ministerial Office, Department of the Attorney-General and of Justice, to be Clerk in this Department,—to take effect from 6th July, 1925.

JOHN T. LANG, Premier.

ALTERATIONS IN DESIGNATIONS.

HIS Excellency the Governor, with the advice of the Executive Council, and upon the recommendation of the Public Service Board, has approved of the following alterations in designations:—

Department of Mines.

Mr. Arthur Maitland Browne, Accountant and Officer-in-Charge, Account and Miners' Accident Relief Branch, Department of Mines, to be Senior Clerk in that Department (Ms. 1925-7,410).

Mr. Harold Pogson White, Analyst and Assayer, to be Chief Analyst and Assayer.

Mr. William Arthur Greig, Senior Assistant Analyst and Assayer, to be Senior Analyst.

Walter George Stone, Assistant Analyst and Assayer, to be Analyst; and

Mr. Edward Byrnes, Assistant Assayer, to be Assayer. [Ms. 1925-7,449]

Department of Public Works.

Mr. Gorrie McLeish Blair, Acting Government Architect, to be Government Architect, Department of Public Works.

Mr. Archibald John Purdue, Senior Inspecting Architect, to be Deputy Government Architect, Department of Public Works, such appointments to take effect from 1st July, 1925.

JOHN T. LANG, Premier.

RETIREMENTS.

THE following retirements from the Public Service are hereby notified, the section of the Public Service Act, 1902, under which the retirements were effected and the last day of service being indicated within brackets:—

Department of Public Works.

Mr. James Sutherland Forbes, Mate, Dredge Service [section 67—9th September, 1925].

Department of Education.

Miss Rebecca Pearce, Mistress, Girls' Public School, Kegworth [section 63—1st July, 1925].

Mr. Robert Anderson, Teacher, Public School, Annandale North [section 67—20th March, 1926].

Mr. Alfred Lambert, Teacher, Public School, Narrabeen [section 67—28th August, 1926].

Mr. John H. Connor, Teacher, Public School, Abermain [section 66—22nd May, 1926].

THE following retirements from the Public Service are hereby notified, the section of the Superannuation Act, 1916, under which the retirements were effected and the last day of service being indicated within brackets:—

Department of Education.

Miss Margaret Helen Guthrie, Assistant Teacher, Public School, Dee Why [section 21—25th May, 1926].

Colonial Treasurer's Department.

Mrs. Margaret Darvall Duff, Shorthand-writer and Typist, Government Stores Department [section 21—13th January, 1926.]

JOHN T. LANG, Premier.

RESIGNATIONS.

THE following resignations from the Public Service are hereby notified, the last day of service being indicated within brackets:—

Chief Secretary's Department.

Miss Alison Beveridge, Shorthand-writer and Typist, State Fisheries Office, Chief Secretary's Department [10th August, 1925].

Colonial Treasurer's Department.

Miss K. M. Stalgis, Shorthand-writer and Typist, Department of Taxation [17th July, 1925, at noon].

Department of the Attorney-General and of Justice.

Mr. Arthur Joseph Moran, Junior Clerk, on probation, Petty Sessions Branch [11th July, 1925].

Department of Public Works.

Miss Murielle Sydney Queenie Fraser, Record Clerk [16th July, 1925].

Department of Education.

Miss Violet M. Hume, Assistant Teacher, Public School, Erskineville [26th February, 1926].

JOHN T. LANG, Premier.

POSITIONS FILLED.

SELECTIONS for the following circularised positions have been made, and the selected applicants have been notified:—

Position and date of closing.

Inspector, Coal Mines Regulation Act, Department of Mines,—24th July, 1925.

Assistant Legal Officer, Legal and Industrial Branch, Department of Public Works,—18th May, 1925.

T. S. CHAMPION, Secretary.

SYDNEY:

Printed and Published by ALFRED JAMES KENT, Government Printer, 14th August, 1925.

[*Price, 6d.*]

SUPPLEMENT

TO THE

Government Gazette

OF THE STATE OF

NEW SOUTH WALES.

PUBLISHED BY AUTHORITY.

[REGISTERED AT THE GENERAL POST OFFICE, SYDNEY, FOR TRANSMISSION BY POST AS A NEWSPAPER.]

No. 110.] TUESDAY, 18 AUGUST. [1925.

BANKS AND BANK HOLIDAYS ACT, 1912.

PROCLAMATION.

(L.S.)

D. R. S. DE CHAIR,
Governor.

THE following days and dates are hereby appointed to be observed as Public Holidays in the localities hereunder :—

Date.	Locality.
Wednesday, 26th August, 1925	Gulargambone Urban Area.
Wednesday, 2nd September, 1925...	Grenfell and Yass Municipalities and Balldale District.
Friday, 11th September, 1925	Murrumburrah Municipality.
Wednesday, 16th September, 1925	Junee Municipality and Berrigan Shire.
Monday, 5th October, 1925	Molong Municipality.
Tuesday, 6th October, 1925	Berrigan Shire.
Thursday, 8th October, 1925	Hay Municipality.
Saturday, 10th October, 1925	Berrigan Shire.
Wednesday, 14th October, 1925	Parkes Municipality.

Signed and sealed at Sydney, this eighteenth day of August, 1925.

By His Excellency's Command,

C. C. LAZZARINI.

GOD SAVE THE KING !

SYDNEY :

Printed and Published by ALFRED JAMES KEST, Government Printer, Phillip-street, 18th August, 1925.

Government Gazette

OF THE STATE OF

NEW SOUTH WALES.

PUBLISHED BY AUTHORITY.

[REGISTERED AT THE GENERAL POST OFFICE, SYDNEY, FOR TRANSMISSION BY POST AS A NEWSPAPER.]

No. 111.] FRIDAY, 21 AUGUST. [1925.

PROCLAMATION—FORESTRY ACT, 1916.

(L.S.)

D. R. S. DE CHAIR,
Governor.

I, Sir DUDLEY RAWSON STRATFORD DE CHAIR, the Governor of the State of New South Wales and its Dependencies, in the Commonwealth of Australia, in pursuance of the provisions of the Forestry Act, 1916, and with the advice of the Executive Council, do, by this my Proclamation, declare that the land described in the Schedule hereto is dedicated as a State forest.

THE SCHEDULE.

EASTERN DIVISION.

LAND DISTRICT OF TENTERFIELD; TENTERFIELD SHIRE; FORESTRY DISTRICT OF GLEN INNES.

Forest Land State Forest No. 529 (No. 1 Extension).

All that area or tract of country comprising part of the parish of Forest Land, county of Clive, in the State of New South Wales, embracing an area of 160 acres more or less, being the whole of measured portions 18 and 24, shown on plans catalogued C. 1,682 and 3,718-1,809 in the Lands Department.

NOTE.—The above is proclaimed in lieu of reserve 57,901 from sale for the preservation and growth of timber, notified 3rd April, 1925, the whole of which is hereby revoked.

[F. 1924-2,376]

Signed and sealed at Sydney, this twenty-sixth day day of August, 1925.

By His Excellency's Command,
P. F. LOUGHLIN.

[6779] GOD SAVE THE KING!

REVOCATION OF DEDICATION—FORESTRY ACT, 1916.

(L.S.)

D. R. S. DE CHAIR,
Governor.

WHEREAS in pursuance of the provisions of section 19 of the Forestry Act, 1916, resolutions have been passed by both Houses of Parliament that the proposal to revoke the dedication of the hereinafter described lands as a State forest be carried out: Now, I, Sir DUDLEY RAWSON STRATFORD DE CHAIR, Governor of the State of New South Wales and its Dependencies in the Commonwealth of Australia, in pursuance of the provisions of the said Act, and with the advice of the Executive Council, do hereby revoke the said dedication.

THE SCHEDULE.

EASTERN DIVISION.

LAND DISTRICT OF TENTERFIELD; TENTERFIELD SHIRE; FORESTRY DISTRICT OF GLEN INNES.

The part of Forest Land State Forest No. 529, dedicated 27th July 1917, parish of Forest Land, county of Clive, embracing an area of about 1,400 acres more or less, within the area shown by red broken edging on assessment tracing catalogued A. 529, sheet 1, in the Forestry Commission.

[F. 1924-2,376]

Signed and sealed at Sydney, this twenty-sixth day day of August, 1925.

By His Excellency's Command,
P. F. LOUGHLIN.

[6778] GOD SAVE THE KING!

LOCAL GOVERNMENT ACT, 1919.

PROCLAMATION.

(L.S.)
D. R. S. DE CHAIR,
Governor.

11th August, 1925.

ORDINANCE No. 47 as proclaimed in the Government Gazette of 4th February, 1921, and subsequently amended, is hereby amended as set out in the Schedule hereto.
[1925-38-508-218]

By His Excellency's Command,
J. J. FITZGERALD.

GOD SAVE THE KING!

SCHEDULE.

Ordinance No. 47 is amended:

(1) by *omitting* subclause (*a*) of clause 12A, and *inserting* new subclause (*a*) as follows:—

(*a*) This clause shall apply only to the City of Newcastle, to the Municipalities of Adamstown, Carrington, Hamilton, Lambton, Merewether, New Lambton, Stockton, Wallsend, Waratah and Wickham, and to the Shire of Lake Macquarie.

(2) by *omitting* subclause (*a*) of clause 22A, and *inserting* new subclause (*a*) as follows:—

(*a*) This clause shall apply only to the City of Newcastle, to the Municipalities of Adamstown, Carrington, Hamilton, Lambton, Merewether, New Lambton, Stockton, Wallsend, Waratah and Wickham, and to the Shire of Lake Macquarie. [723]

LOCAL GOVERNMENT ACT, 1919

PROCLAMATION.

(L.S.)
D. R. S. DE CHAIR,
Governor.

28th July, 1925.

ORDINANCE No. 54, as proclaimed in the Government Gazette of 25th June, 1920, and subsequently amended, is hereby amended by *inserting* after clause 24 new clause 24A, as follows:—

Wallsend—Special Provisions—One-way Traffic.

24A. (*a*) A person shall not drive any vehicle or animal on Harris-street, Wallsend, in a northerly direction between the hours of 11.0 a.m. and 2.0 p.m. on any day on which races are being held on the Wallsend Racecourse under the direction of the Wallsend Jockey Club Limited.

(*b*) A person shall not drive any vehicle or animal on Harris-street, Wallsend, in a southerly direction between the hours of 4.0 p.m. and 5.30 p.m. on any day on which races are being held on the Wallsend Racecourse under the direction of the Wallsend Jockey Club Limited.

(*c*) For the purpose of these provisions a vehicle shall include a "motor vehicle" as defined by the Motor Traffic Act, 1909.
[1925-137-2,066-386]

By His Excellency's Command,
GEORGE CANN.

[447] GOD SAVE THE KING!

LOCAL GOVERNMENT ACT, 1919.

PROCLAMATION.

(L.S.)
D. R. S. DE CHAIR,
Governor.

I, Sir DUDLEY RAWSON STRATFORD DE CHAIR, Governor of the State of New South Wales, with the advice of the Executive Council, and in pursuance of the Local Government Act, 1919, do hereby (1) rescind the Proclamation published in Government Gazette No. 85 of 19th June, 1925, amending the Proclamation published in Government Gazette No. 6 of 11th January, 1924, proclaiming certain roads as Main Roads; and (2) alter the said Proclamation published in Government Gazette No. 6 of 11th January, 1924, by omitting from the description of main road No. 172 the words "via Waverley-road to Bondi" and substituting therefor the words "to Bondi Junction; thence via Old South Head road, Bondi-road, and Campbell-parade to the northern intersection of the Bondi Park Marine Drive."
[L.G. R. & B. 1925-318-43-633]

Signed and sealed at Sydney, this eleventh day of August, 1925.

By His Excellency's Command,
GEORGE CANN,

[610] GOD SAVE THE KING!

LOCAL GOVERNMENT ACT, 1919.

PROPOSAL TO DECLARE A PORTION OF THE MUNICIPALITY OF WOOLLAHRA TO BE A RESIDENTIAL DISTRICT (No. 10).

IT is hereby notified that the Woollahra Municipal Council has applied to the Governor to declare the portion of the Municipality described in the Schedule hereto to be a Residential District (No. 10—Woollahra), and to prohibit in such district (1) the erection of any building for use for the purposes of any trade, industry, manufacture, shop, or place of public amusement; (2) the use of any building for any such purposes; and (3) the erection or use of advertisement hoardings.

Any person interested may, within one month from the date of this notice, make representations to the Minister in favour of or against the proposal.
[L.C. 25-327-548-564]

GEORGE CANN,
Minister.

Department of Local Government,
Sydney, 21st August, 1925.

SCHEDULE.

All that area of land situate in the Municipality of Woollahra, parish of Alexandria, county of Cumberland, and State of New South Wales, bounded by New South Head road, Gallipoli-avenue, and Victoria-road. [742]

BLUE MOUNTAINS SHIRE—WENTWORTH FALLS —PROPOSED URBAN COMMITTEE.

APPLICATION under section 548 of the Local Government Act, 1919, has been made by Blue Mountains Shire Council for establishment of an urban committee in respect of Wentworth Falls Urban Area, within Blue Mountains Shire.

Any number of electors, not being less than one hundred, enrolled in respect of the said urban area, may, within one month from the date of this notice, petition the Minister to hold a public inquiry, and to order the taking of a poll on the question whether an urban committee shall be established in respect of such urban area.

GEORGE CANN,
Minister.

Department of Local Government,
Sydney, 21st August, 1925. [858]

LOCAL GOVERNMENT ACT, 1919.

NATTAI SHIRE—PROPOSED DISSOLUTION OF BURADOO URBAN AREA.

AN application in pursuance of the Local Government Act, 1919, has been received from Nattai Shire Council for the dissolution of the Burradoo Urban Area, with boundaries as proclaimed in Government Gazette No. 43 of 27th March, 1925.

Any number of electors (not less than one hundred) enrolled in respect of the said Urban Area may, within one month from the date of this notice, petition the Minister to hold a public inquiry, and to order the taking of a poll on the question whether the electors are in favour of requesting the Governor to dissolve the aforesaid Urban Area.
[L.G. 1925-123-287-267]

GEORGE CANN,
Minister.

Department of Local Government,
Sydney, 21st August, 1925. [827]

[1037] Premier's Department,
Sydney, 21st August, 1925.

HIS Excellency the Governor directs it to be notified that he is in receipt of a communication from the Acting Consul-General of Belgium, intimating that he will be absent from the State for about four weeks, and that Mr. Landers, Chancellor of the Belgium Honorary Consulate at Sydney, will attend to any urgent matters which may arise.

JOHN T. LANG, Premier.

[1036] Premier's Department,
Sydney, 21st August, 1925.

HIS Excellency the Governor, with the advice of the Executive Council, has approved of the resignation of

Mr. Bertram Sydney Barnsdale Stevens from the position of Under-Secretary and Director of the Treasury (and therefore from the Public Service), being regarded also as resignation from membership of the Publications Board.

JOHN T. LANG, Premier.

[1004] Sydney, 21st August, 1925.

PARLIAMENTARY ELECTORATES AND ELECTIONS ACT, 1912, AS AMENDED BY SUBSEQUENT ACTS.

IT is hereby notified, for general information, that the undermentioned persons have been appointed as Electoral Registrars for the Electoral Districts set against their respective names, in pursuance of the provisions of the abovementioned Act,—to take effect from the dates specified, viz.:—

Charles William Swiney, Broken Hill, Sturt, in lieu of Howie (relieved),—from 17th August, 1925.

Frederick Willis Stevenson, Narrabri, Namoi, in lieu of Farrington (pending permanent arrangements),—from 28th July, 1925.

It is hereby notified, for general information, that the undermentioned persons have been appointed as Assistant Electoral Registrars for the Electoral Districts set against their respective names, in pursuance of the provisions of the abovementioned Act,—to take effect from the dates specified, viz.:—

John Richard Thompson, Armidale, Northern Tableland, in lieu of Oram (on leave),—from 6th July, 1925.

John William Thomas Forrest, Lismore, Byron, in lieu of Mahony (on leave),—from 17th August, 1925.

The following persons have been appointed as Deputy Electoral Registrars for the Electoral Districts set against their respective names, in pursuance of the provisions of the abovementioned Act,—to take effect from the dates specified, viz.:—

First-class Constable John Wallace Wentworth Carr, Bateman's Bay, Goulburn (Bateman's Bay), in lieu of Hoole (transferred)—from 14th August, 1925.

Patrick Francis Hahesy, Bombala, Goulburn (Bombala), in lieu of Byrne (transferred),—from 15th June, 1925.

John Vernon Hayes, Eumungerie, Wammerawa (Eumungerie),—from 2nd July, 1925.

Edward Percy Cusick, Glen Innes, Northern Tableland, (Glen Innes and Glen Innes Environs), in lieu of Breakell (transferred),—from 1st July, 1925.

James Byrne, Grenfell, Cootamundra (Grenfell and Grenfell Environs), in lieu of Naylor (transferred),—from 25th June, 1925.

Constable Leslie Patterson, Gunbar, Murrumbidgee (Gunbar), in lieu of O'Donoghue (resigned),—from 3rd July, 1925.

Third-class Sergeant Richard Pestell, Islington, Newcastle (Islington), in lieu of Young (transferred,—from 9th June, 1925.

Arthur Ernest Stonham, Kiama, Wollondilly (Kiama), in lieu of Wood (promoted),—from 20th July, 1925.

First-class Constable Frank Godfrey, Leichhhardt, Balmain (Leichhardt); Western Suburbs (Leichhardt West), in lieu of Dunn (transferred),—from 1st August, 1925.

Constable John Cairns Conway, Marsden, Murrumbidgee, (Marsden), in lieu of Patterson (transferred),—from 1st July, 1925.

Third-class Sergeant Arthur Stephen Hoole, Nimitybelle, Goulburn (Nimmitabel), in lieu of McClintock (transferred),—from 10th August, 1925.

First-class Constable John Kenneth McKenzie, Pymble, Cumberland (Pymble, Turramurra, and Wahroonga), in lieu of Grannall (transferred),—from 6th August, 1925.

First-class Constable Herbert Henry Thorpe, Rowena, Namoi (Bulyeroi), in lieu of McMahon (transferred),—from 22nd July, 1925.

First-class Constable Reginald William Clare, Rydal, Bathurst (Sunny Corner),—from 1st July, 1925.

Constable James Edwin Squire, Sofala, Wammerawa (Sofala), in lieu of Allen (pending permanent arrangements),—from 28th July, 1925.

Sidney Ernest Beaver, Wagga Wagga, Murray (North Murrumbidgee, Wagga Wagga, Wagga North, Wagga South), in lieu of Atkinson (promoted),—from 22nd June, 1925.

Eric Johnstone Forrest, Wentworth, Sturt (Wentworth), in lieu of Morgan (transferred),—from 26th May, 1925.

It is further notified that the undermentioned persons have been appointed as Assistant Deputy Electoral Registrars for the Electoral Districts set against their respective names, in pursuance of the provisions of the abovementioned Act,—to take effect from the dates specified, viz.:—

Constable Edgar William Honeysett, Baradine, Namoi (Baradine), in lieu of Baxter (on leave),—from 2nd July, 1925.

Constable Valentine Bede Seinor, Bobadah, Murrumbidgee (Bobadah), in lieu of Wiggins (on leave),—from 1st June, 1925.

Charles Thomas Howard, Boorowa, Cootamundra (Boorowa), in lieu of Champion (on leave),—from 2nd June, 1925.

Constable Albert Edward Kenning, Branxton, Maitland (Branxton), in lieu of Wood (on leave),—from 11th June, 1925.

Constable Vincent Edward Priddis, Bullahdelah, Oxley (Bullah Delah), in lieu of Griffith (on leave),—from 15th June, 1925.

Oscar Hugh Stapleton, Capertee, Wammerawa (Capertee), in lieu of Bentley (on extended leave),—from 15th July, 1925.

Arthur Charles McDonald, Coonamble, Wammerawa (Coonamble, Coonamble Environs), in lieu of Swiney (on leave),—from 4th July, 1925.

Eric James Gibson, Hillston, Murrumbidgee (Hillston), in lieu of Earls (on leave),—from 20th July, 1925.

Roy Mitchell Stewart, Inverell, Northern Tableland (Inverell, Elsmore, and Oakwood), in lieu of Vindin (on leave),—from 23rd July, 1925.

Bernard George Fleming, Junee, Cootamundra (Junee, Old Junee), in lieu of Pelham (on leave),—from 20th July, 1925.

First-class Constable Henry Frederick Burton, Narooma, Goulburn (Narooma), in lieu of Chapman (on leave),—from 5th July, 1925.

Robert Donaldson, Narrandera, Murrumbidgee (Jackson's Waterhole, Narrandera), in lieu of Naylor (on leave),—from 22nd June, 1925.

First-class Constable Kenneth David Ross, Nundle, Namoi (Nundle), in lieu of Taylor (on extended leave),—from 19th August, 1925.

Frederick Thomas Scroope, Orange, Bathurst (Orange, Orange East, and Orange Environs), in lieu of Byrne (on leave),—from 13th July, 1925.

Norman Leslie Morison Hammond, Walcha, Northern Tableland (Walcha, Walcha Environs), in lieu of Fernon (on leave),—from 24th June, 1925.

C. C. LAZZARINI,
Chief Secretary.

RESIGNATION.

Chief Secretary's Department.

THE Governor-in-Council has accepted the resignation tendered by

Mr. William Samuel Sellick, of Gloucester, of his position as a Justice of the Peace for the State of New South Wales.

C. C. LAZZARINI,
Chief Secretary.

APPOINTMENTS.

Chief Secretary's Department.

HIS Excellency the Governor, with the advice of the Executive Council, has approved of the following appointments:—

Inspector 1st Class Andrew Campbell to the rank of Acting Superintendent of Police,—as on and from the 18th August, 1925.

Department of Public Health.

Mr. Albert Jones to be Director on the Board of the Illawarra Cottage Hospital, Coledale, to fill the vacancy caused by the resignation of Mr. W. A. Sweeney.

Colonial Treasurer's Department.

Captain George William Leslie, Senior Harbour Pilot, Port Jackson, Department of Navigation, to be Examiner in Pilotage, Port Jackson, under part 6, section 74, clause 3, of the Navigation Act, 1901,—as from 22nd July, 1925.

Department of the Attorney-General and of Justice.

THE undermentioned member of the Police Force to be an Inspector under the Liquor Act, 1912, for the Licensing District preceding his name,—from the date specified:—

Bathurst—Sergeant Austin Joseph Daley, vice Sergeant P. J. Dunne, transferred,—from 20th July, 1925.

THE undermentioned members of the Police Force to exercise within the Licensing Districts preceding their names, the authority conferred by section 63 (1) of the Liquor Act, 1912, from the dates specified:—

Rylstone—Constable Oscar Hugh Stapleton,—from 15th July, 1925.

Wee Waa—Constable Eric Gordon Lyons,—from 7th July, 1925.

JOHN T. LANG, Premier.

Department of Agriculture.

I HEREBY appoint the undermentioned persons to be Permit Inspectors under section 14A of the Pastures Protection Act:—

CONDOBOLIN.

Sergeant 3rd Class William Thomas Gray, Cargelligo.
[S.B. 1924-483]

MOREE.

Mr. John Epple, Gurley.
[S.B. 1924-483]

WAGGA WAGGA.

Mr. J. O. Cox, Mangoplah.
[S.B. 1924-483]

W. F. DUNN.

[1112] Department of Agriculture.
Stock and Brands Branch.
Sydney, 21st August, 1925.

COMMONS REGULATION ACT, 1898.

HIS Excellency the Governor, with the advice of the Executive Council, has been pleased to approve of the appointment of the undermentioned persons as Trustees of the Common stated, to hold office in accordance with the Commons Regulation Act, 1898, until the 31st December, 1927:—

BONALBO COMMON.

McNamee, Patrick; Shirley, Eric Bernard; Buchan, Edward George Teape; Collins, Alfred; Johnston, Walter George Edward.
[Papers—Common. 1925-65-3]

W. F. DUNN.

CHILD WELFARE ACT No. 21, 1923.

IN pursuance of section 50 of the Child Welfare Act No. 21, 1923, I hereby appoint the Officer-in-Charge of Police at each Police Station within the State of New South Wales, as an Officer to exercise the powers set forth in the aforementioned section.

TOM MUTCH,
[1012] Minister of Public Instruction.

[821] Department of Education,
Sydney, 31st July, 1925.

NEW PUBLIC SCHOOL.

IT is hereby notified, for general information, in accordance with the provisions of the 34th section of the Public Instruction Act of 1880, that it is proposed to establish a Public School at

PADSTOW PARK.

TOM MUTCH,
Minister of Public Instruction.

[700] Department of Public Instruction,
Sydney, 31st July, 1925.

NEW PUBLIC SCHOOL.

IT is hereby notified, for general information, in accordance with the provisions of the 34th section of the Public Instruction Act of 1880, that it is proposed to establish a Public School at

TYLDESLEY.

TOM MUTCH,
Minister of Public Instruction.

[829] Department of Agriculture,
Sydney, 18th August, 1925.

HIS Excellency the Governor, with the advice of the Executive Council, has approved of the following Regulations made by the Water Conservation and Irrigation Commission under the provisions of the Irrigation Act, 1912-1924.

W. F. DUNN,
Minister for Agriculture.

The Water Conservation and Irrigation Commission doth hereby, pursuant to the Irrigation Act, 1912-1924, make the following Regulations relating to the disposal of for an estate in fee simple by sale lands within the irrigation areas constituted under the provisions of the Wentworth Irrigation Act and the Hay Irrigation Act, 1902, and to the conversion into an estate in fee-simple of leaseholds within the said irrigation areas.

Interpretation.

1. In these Regulations unless the context requires a different meaning—

The expression "The Act" means the "Irrigation Act, 1912-1924."

"Irrigation Area" means any irrigation area constituted under the provisions of the Wentworth Irrigation Act or the Hay Irrigation Act, 1902.

"The Commission means the Water Conservation and Irrigation Commission constituted under the Act.

Disposal of Lands to be Advertised.

2. The Commission may from time to time by notification in the Gazette declare any lot or lots of land not demised or assigned by it and situate within an irrigation area to be available for disposal by sale for an estate in fee-simple as provided by section 11B of the Act. A reference to the notification shall be made by the Commission in an advertisement inserted in a newspaper circulating in the district where the lands are situate.

Any notification published in the Gazette in accordance with this Regulation shall have the effect of revoking any previous notification under this Regulation affecting the same land.

Withdrawal of Land from Sale.

3. The Commission may, at any time, by notification in the Gazette, withdraw from sale any lot of land in respect of which a notification under Regulation 2 of these Regulations has been published.

Application to be on Prescribed Form.

4. (*a*) Applications for the purchase of any lot of land in respect of which a notification has been published in the Gazette under Regulation 2 of these Regulations shall be in Form No. 1 of the Schedule hereto.

(*b*) The application together with the declaration appended thereto shall be signed by the applicant.

The application shall be lodged with the Commission in the manner and at the place specified in the notification affecting the land, and shall be accompanied by the stamp duty and the deposit specified in such notification.

The hour and date of the receipt of every such application shall be forthwith noted on the application by an officer of the Commission authorised in that behalf.

Time of lodging Applications.

5. Applications lodged or received by post during any one week shall, where conflicting, be deemed to have been lodged simultaneously on the Monday of the week, but applications which are not conflicting shall take effect on the date of their receipt by the Commission.

If any Monday be a public holiday conflicting applications lodged or received during the week in which it falls shall be deemed to have been lodged simultaneously on the day following such Monday.

Granting of Application to be at discretion of Commission.

6. (*a*) An application may include more than one lot of land, and the order in which two or more lots are entered in an application shall be taken to indicate the applicant's order of preference for such lots.

(*b*) The sale of a lot shall be entirely at the discretion of the Commission, which may give preference to any applicant or to groups of applicants, or to an applicant who does not hold any land. Where simultaneous conflicting applications are deemed by the Commission to be equal, the order of priority may be determined by ballot, in the manner prescribed by Regulation 9 of these Regulations.

Deposit and Stamp Duty.

7. Any deposit and stamp duty required to be lodged with any application may be paid either in legal currency, or by postal note, bank cheque or draft, or by money order.

Applications—Evidence of Time of Receipt.

8. Subject to the provisions of Regulation 5 of these Regulations—

(*a*) Applications shall be deemed to have been lodged at the hour and on the date at which they reach the Commission.

(*b*) In the event of any dispute as to the time of lodging any application, the entry on such application of the date and the hour of its receipt made as required by Regulation 4 of these Regulations shall be conclusive evidence as to the time such application was lodged.

Ballot to determine Priority of Conflicting Applications.

9. (1) Where two or more applications made at the same time are conflicting and deemed by the Commission to be equal, the Commission or its duly authorised officer or agent may, unless all but one be withdrawn, determine in the following manner how the applications shall stand to each other in the order of priority—

(*a*) A list of the names of the several applicants shall be made, and the names appearing on the list shall be numbered in consecutive order.

(*b*) Marbles provided for the purpose which bear the same consecutive numbers as appear on the list shall be selected and shall be placed in a box provided for the purpose, which box shall then be locked and turned round upon its axis at least six times, and all the marbles then be drawn therefrom one by one.

(*c*) Number 1 shall be written against the name of the applicant whose number on the list corresponds with that on the marble first drawn out, and as one by one the remaining marbles come out, the numbers 2, 3, and so on shall in like manner be written against the names of the respective applicants.

(*d*) The applicants shall stand to each other in the order of priority according as the numbers relating to them come out as aforesaid.

(2) The Commission's duly authorised officer ar agent shall, after all the marbles have been so drawn, sign and certify the aforesaid list, and shall note and sign upon each of the applications the position which it bears in order of priority to the others.

Withdrawal of Application.

10. At any time before the acceptance of an application by the Commission has been notified under Regulation 11, such application may be withdrawn by a notice in writing to that effect signed by the applicant, and addressed to the Commission: Provided that such withdrawal shall not be deemed to have been made until such notice shall have been received by the Commission.

Applications—Acceptance to be notified.

11. In every case the acceptance by the Commission of an application shall be forthwith notified in the Gazette.

Contract of Sale to be executed by the Purchaser.

12. Within two months after the notification by the Commission in the Gazette of the acceptance of any application (unless a longer period be approved by the Commission), the applicant shall execute a contract of sale in form approved by the Commission.

Notification by Lessee of Intention to Purchase.

13. A notification by the lessee of an irrigated lot within an irrigation area of intention to purchase the lot, as provided in section 11c of the Act, shall be in Form No. 2 of the Schedule hereto, and shall be lodged with the Commission, accompanied by a deposit of ten pounds (£10), from which may be deducted the costs of dealing with the matter. The balance may be applied to payment of deposit in connection with purchase money.

Where a lease is subject to mortgage the written consent of the mortgagee to the purchase must be endorsed on the notification of intention to purchase.

Stamp Duty in respect of Conversion of Leasehold to Freehold.

14. The stamp duty payable on the "conveyance" shall be paid by the lessee within thirty days after agreement between the Commission and the lessee as to purchase price, or failing such agreement then within thirty days after such purchase price is determined by the Land and and Valuation Court.

Notification of Intention not to proceed with Purchase.

15. A notification by the lessee to the Commission that he does not desire to proceed with the purchase shall be in Form No. 3 of the Schedule hereto, and must be lodged before the expiration of the period of thirty days referred to in Regulation 14 of these Regulations.

SCHEDULE.

Form No. 1.

RECEIVED [*"from applicant in person," "from authorised agent," "by posted letter," as the case may be*] this day of 19 , at o'clock in the noon, together with the sum of £ s. d., being the £ s. d. deposit and £ s. d. stamp duty.

For the Water Conservation and Irrigation Commission.

IRRIGATION ACT, 1912-1924.

Application for Purchase of an Estate in Fee-simple of Land within an Irrigation Area constituted under the Wentworth Irrigation Act or the Hay Irrigation Act, 1902.

To the Water Conservation and Irrigation Commission, Sydney .

I hereby make application, in accordance with the provisions of the Irrigation Act, 1912-1924, to purchase an estate in fee-simple of acres roods perches, being lot of section within the [*"Curlwaa" or "Hay," as the case may be*] Irrigation Area.

(*Signature of applicant*)
(*Address*)
(*Date*)

DECLARATION OF APPLICANT.

I, [*name in full*] of [*residence*] do solemnly and sincerely declare that I am the applicant for the purchase of an estate in fee-simple of the land above described; that the application is made in good faith; that my sole object in making the applicaton is to obtain the land, in order that I may hold and use it for my own exclusive benefit according to law; and that the several answers to the questions set out hereunder are true and correct.

1. What is your occupation? .....
2. What is the date and place of your birth? .....
3. Are you a British subject? If not, how long have resided in New South Wales? .....
4. Are you single, married, widower, or widow? If you have been married, state the age and sex of any children who may be living with you, or dependent on you, also whether there are any other persons to be maintained by you.....
5. Do you or your { husband / wife } or any child mentioned in answer to question No. 4 hold any land under any tenure? If so, give particulars .....
6. Are you now the holder of any irrigated lands or lands within an irrigation area? If so, give particulars of them.
7. Do you propose to reside on the land applied for? If so, when do you intend to take up residence?..
8. Have you previously applied for Crown lands in this State? State how many times .....
9. What money, plant, or stock, owned by you can be utilised for carrying on the land applied for? State (1) amount of cash in hand or bank; (2) nature, extent, and approximate value of landed property held; (3) value of live-stock, farming, implements, or merchandise held; (4) whether any of these are encumbered; (5) amount of financial assistance to be given, and by whom. (Statutory declaration by person rendering assistance that he is competent to render such assistance, and stating amount, must accompany application.) .....
10. Have you had any experience in irrigation farming, or dairying? Give particulars .....
11. If you are applying jointly with another, or with a group, state this, and give the names of your co-applicants; also state briefly your reasons for so applying.

And I make this solemn declaration, conscientiously believing the same to be true, by virtue of the provisions of the Oaths Act, 1900.

(*Signature of declarant*)

Made and subscribed at , this day of 19 , *before me*—

(*A Justice of the Peace, Commissioner of the Supreme Court for making Affidavits, or Notary Public.*)

Form No. 2.

RECEIVED by me this day of . 19 , together with a deposit of £10.

For the Water Conservation and Irrigation Commission.

IRRIGATION ACT, 1912-1924.

Notification by the Lessee of an Irrigated Lot within an Irrigation Area constituted under the provisions of The Wentworth Irrigation Act or the Hay Irrigation Act, 1902, of Intention to purchase the Lot.

To the Water Conservation and Irrigation Commission.

In pursuance of the provisions of section 11c of the Irrigation Act, 1912-1924, I [*name in full*], being the lessee of irrigated lot section , of acres roods and perches, within the irrigation area constituted under the provisions of the [*Wentworth Irrigation Act or Hay Irrigation Act, 1902, as the case may be*] hereby notify my intention to purchase such lot in accordance with the provisions of the said Irrigation Act, 1912-1924.

(*Signature*)
(*Date*)

I, [*name in full*] being the holder of a mortgage over the lease of the abovementioned lot, hereby consent to the purchase.

(*Signature*)
(*Address*)
(*Date*)

(*Witness*)

Form No. 3.

IRRIGATION ACT, 1912-1924.

Notification by the Lessee of an Irrigated Lot within an Irrigation Area constituted under the provision of the Wentworth Irrigation Act or the Hay Irrigation Act, 1902, that he does not intend to proceed with Purchase.

To the Water Conservation and Irrigation Commission.

TAKE notice that I [*name in full*], having on the day of 19 , notified the Water Conservation and Irrigation Commission of my intention to purchase irrigated lot , section , of acres roods perches, within the irrigation area constituted under the provisions of the [*Wentworth Irrigation Act or Hay Irrigation Act, 1902, as the case may be*] do not intend to proceed with such purchase.

(*Signature*)
(*Address*)
(*Date*)

Sealed with the Seal of the Water Conservation and Irrigation Commission this seventh day of August, 1925.

The Common Seal of the Water Conservation and Irrigation Commission was hereunto affixed by HENRY HARVEY DARE, a Commissioner appointed under the Irrigation Act, 1912-1924, in the presence of— (L.S.) H. H. DARE, Commissioner.

[W.C. & I.C. 1925-13,166]

H. BEVAN,
Secretary.

NOTIFICATION OF RESUMPTION OF LAND UNDER THE PUBLIC WORKS ACT, 1912.

SO much of the land hereunder described as is Crown Land is hereby appropriated and so much thereof as is private property is hereby resumed for a certain authorised work, viz., the construction of a cattle dip and yards on portion 125, in the parish of Condong, county of Rous, and is vested in the Minister of Agriculture as Constructing Authority.

Dated this eighteenth day of August, 1925.

D. R. S. DE CHAIR,
Governor.

By His Excellency's Command,

W. F. DUNN,
Minister of Agriculture.

DESCRIPTION OF LAND REFERRED TO.

All that piece or parcel of land situate in the county of Rous, parish of Condong, Land District of Murwillumbah, containing an area of 2 roods 2 perches more or less: Commencing on the northern side of the public road 50 links wide (R. 13,671-1,603) from Murwillumbah to Darrough's at the point bearing 86 degrees 15 minutes 1 chain 48½ links from the intersection of that side of that road with the western boundary of portion 125; and bounded thence on the west by a line bearing 0 degrees 15 minutes 3 chains 12 1/10 links, on the north by a line bearing 90 degrees 15 minutes 1 chain 67 3/5 links, on the east by a line bearing 180 degrees 15 minutes 3 chains 2/5 links to the northern side of the public road 50 links wide aforesaid, and on the south by that side of that road bearing 266 degrees 15 minutes 1 chain 68 links, to the point of commencement; Also, about 2 perches: Commencing on the eastern boundary of the area of 2 roods 2 perches above described, at a point bearing 180 degrees 15 minutes and distant 82 links from the north-east corner thereof; and bounded thence by a line bearing 45 degrees 80 links to the left bank of a small creek; thence by that creek downwards; thence by a line parallel to and rectangularly distant 15 15/100 links from the first described line to the eastern boundary of the area of 2 roods 2 perches above described; and thence by that boundary bearing 180 degrees 15 minutes, to the point of commencement.

[Papers—1925-1,012-S.B.] [1113]

[7413] Chief Secretary's Department,
Sydney, 21st August, 1925.

THE subjoined Rules for the government and discipline of the members of the Police Force of the State have been approved by His Excellency the Governor with the advice of the Executive Council, in pursuance of the provisions of the Police Regulation Act, 1899, and the Police Regulation (Superannuation) Act, 1906.

C. C. LAZZARINI.

All previous Police Rules are hereby repealed, and the following substituted therefor:—

SECTION I.

Distribution.

1. The Police Force of the State of New South Wales is established and carries out its duties under the provisions of the Police Regulation Acts, No. 20, 1899, and No. 28, 1906.

Division of State.

2. The State is divided for Police purposes into Districts, Sub-districts, and Divisions.

Superintendents in Charge.

A Superintendent is in charge of each District, and of the Criminal Investigation Branch, and the Traffic Branch. Police are distributed as authorised to such Districts and Branches, and to their Sub-districts, Divisions, and Stations.

Divisions of Men.

3. The Force consists of Mounted and Foot Police. The Foot Police comprise General Police, Plain Clothes Police, Water Police, Traffic Police, and Detective Police.

Ranks.

4. The following are the various ranks in the Service:—

Commissioned Officers.

Inspector-General.
Superintendents 1st class.
" 2nd class.
" 3rd class.
Inspectors 1st class.
" 2nd class.
" 3rd class.

Non-commissioned Officers, Detectives, and Constables.

Sergeants 1st class (including Detectives senior and 1st class).
" 2nd class (including Detectives 2nd class).
" 3rd class (including Detectives 3rd class).
Constables 1st class (including Detectives 4th class).
" Ordinary (including Detectives 5th class).

Commissioned and Non-commissioned Officer.

5. Superintendents and Inspectors are Commissioned Officers; Sergeants are Non-commissioned Officers. The word "Officer," when used alone, means a Commissioned Officer.

Alteration in Title of Ranks.

6. Upon the publication of these Rules, Officers holding the rank of Sub-inspector 1st class will be Inspectors 2nd class; Sub-inspectors 2nd class will be Inspectors 3rd class; and Senior-constables will be Sergeants 3rd class.

This re-arrangement of ranks will not alter the pay and allowances received at the time of such publication.

Seniority List.

7. Senior Detectives and Detectives 1st class, at the time of the publication of these Rules, will rank in seniority according to the dates upon which they were first promoted Detectives 1st class; and Detectives 2nd class and 3rd class will rank in seniority according to the dates upon which they were promoted to their present rank: Provided that any Detective may, by giving written notice to the Inspector-General within one month of the publication of these Rules, elect to retain his present rank and pay; but if he so elects, and was at the time of such election a Senior Detective or Detective 1st class, he will not receive any further promotion unless transferred to another branch of the Service.

Pay and Allowances.

8. Members of the Force who are Detectives at the time of the publication of these Rules will receive the same pay as Police of equal rank, and be paid a special allowance, making the total not less than the amount they received as pay and allowances at the time of such publication.

Numbers of Sergeants and Constables.

9. The ranks of Detectives 4th and 5th class will, as opportunities occur, be filled by suitable Constables, selected for their special fitness.

The total number of Detective Sergeants, exclusive of those continuously engaged on special duty alone, must not exceed the total number of Detective Constables.

SECTION II.

Organisation.

Minister.

1. The Police Force is under the control of the Chief Secretary, and the Inspector-General is directly responsible to that Minister.

Inspector-General.

2. The *Inspector-General* commands the whole Force, and is accountable for its organisation, discipline, and efficiency. He is generally responsible for the maintenance of peace and good order, and the security of life and property throughout the State. He will take all necessary action to cause all under his control to efficiently and satisfactorily discharge their duties to the Government and the public.

Responsibility.

3. He is responsible for all expenditure, for the selection of men joining the Service, and for the promotion of Non-commissioned Officers and Constables. He recommends the promotion or punishment of Officers, and also recommends or approves the payment of gratuities or rewards to Police or other persons for special services.

Instruction.

4. He may issue such "Instructions" for the government or direction of the Force as he considers the circumstances require, and no District Order or Instruction permanently affecting the discipline or management of the Force will be issued without his approval.

Annual Report.

5. He will report annually to the Minister the general state of the force, its numerical strength, distribution, and general efficiency, the increase or diminution of crime, the formation of new Stations, and such other information as may be necessary.

Superintendents.

6. *Superintendents* will be held responsible for the peace and good order of their Districts, for the prevention of crime and detection of criminals.

Responsibility.

7. They have large responsibilities, and much is expected of them; but they have ample powers to deal with every emergency, and must use them boldly in cases within their powers, without waiting or asking for instructions.

Example.

8. They are responsible for the proper performance not only of their personal duties, but for that of Police in their charge; and by supervision and force of example they must influence those under them, and show by their own punctuality, zeal, and efficiency, the right way to do Police duty.

Firm and Impartial.

9. In the maintenance of discipline and enforcing obedience to orders they should be firm; but they must be considerate, and, above all, impartial, so that those under them may realise that they can appeal to them for advice and assistance.

Interest in Police.

10. They should take a sympathetic interest in the welfare of the men in health and in sickness; also an active interest in their recreations, and, when the needs of the Service admit, grant indulgences for the purpose of healthy recreation.

Reside in Districts.

11. They will reside within their Districts, and not leave same except with the permission of the Inspector-General; and will obtain the Inspector-General's approval before leaving their Headquarters on visits of inspection, and notify him when they return.

Character of Subordinates.

12. They will, as far as possible, make themselves acquainted with the character, capabilities, and fitness for promotion of each member under them.

Stations and Distribution.

13. They will make themselves acquainted with the various Stations in their District and their requirements generally, and furnish the fullest possible information on applications for the formation of new Stations, or when they consider that owing to altered circumstances, a redistribution of strength should be made, or that Police could be removed from any place without interfering with the peace of the locality.

Economy.

14. They will constantly pay the strictest attention to economy, and report any means of reducing expenses without interfering with the utility of the Service.

Public Occurrences.

15. They will promptly report any occurrence of public importance in their Districts, especially such events as affect the public peace and welfare.

Inspection of Police.

16. They will inspect all Officers, Non-commissioned Officers, and Constables in their charge, and maintain proper discipline over and amongst them.

Inspection of Property.

17. They will inspect all Barracks, Stations, Quarters, Stables, Paddocks, Horses, and the Arms, Clothing, Appointments, and Equipments of the Force in their charge, and see that when any member is transferred, retired, or removed, all Government property, official papers, books, &c., in his possession, are handed over to his successor after careful examination.

Beats and Patrols.

18. They will approve the division into beats, as may be necessary, of the Cities, Towns, and Municipalities in their District, define all patrol areas, and issue the necessary orders for the proper working of such Beats and Patrols.

Acts, Ordinances, &c.

19. They will closely study and become familiar with all Acts of Parliament relating to crime, or under which any duties devolve upon Police; and with all Ordinances, Regulations, or By-laws in regard to which Police are required to take action. They will see that Police under them are instructed as to their powers and duties under such Acts, &c., &c., and assist in enforcing them, as far as lies in their power.

Extracts from "Police Gazette."

20. They will see that all members of the Force under them make themselves acquainted with the contents of the *Police Gazette*, and copy any extracts required therefrom into their "Note Books," as well as particulars of "Crime Reports" sent to their Stations.

Petty Misdemeanours.

21. They will see that the utmost discretion is used in dealing with petty misdemeanours either by arrest or summons, and look closely into charges and reports so as to check any harsh, unreasonable, or unjustifiable prosecutions or arrests.

Inspectors.

22. *Inspectors* will be held responsible for the condition of their Subdistricts or Divisions, and for the supervision and condition of the Police immediately under their charge.

Assist Superintendents.

23. They will receive and carry out instructions from Superintendents, and assist them in all matters of duty and discipline.

Inspection of Stations.

24. They will obtain Superintendents' approval before leaving their Stations on visits of inspection, and, as far as practicable, notify each night their whereabouts.

25. The foregoing paragraphs relating to Superintendents apply generally to Inspectors, who have even better opportunities than Superintendents for ascertaining the character, capabilities, and fitness for promotion of Police in their charge.

Sergeants.

26. *Sergeants* will be held responsible for the portion of the District committed to their charge, and must constantly patrol the Beats in their control and enforce the performance of duty by Constables. In maintaining discipline they must act firmly and on the same lines as laid down for Officers.

Where no Inspector.

27. When they are not under the control of an Inspector they will take immediate charge of all stations in such portion of the District subject to the control of the Superintendent, in whom the responsibility as a whole will rest; and will visit such Stations when circumstances permit.

Treatment of Police under them.

28. Whilst supporting the dignity of their rank, and avoiding undue familiarity, they should yet be on good terms with those under them; and cultivate a feeling of mutual trust and reliance, which will lead Constables to appeal to them for help and advice whenever in need of it.

Knowlege of Constables.

29. The proper performance of Police duty depends to a very large extent upon Non-commissioned Officers. They should know the capabilities and peculiarities of Constables, and whether they can be depended upon to do their duty efficiently, or are in need of constant supervision.

Constables.

30. *Constables* will be held responsible for the proper discharge of the duty upon which they are placed. Although under the control of Non-commissioned officers, they have frequently to act upon their own responsibility, and must do so with intelligence, discretion, and good temper.

Alertness.

31. They must always be alert to prevent crime and protect the public, and promptly report any circumstance which appears to affect the public peace or safety, or anything likely to produce danger or public inconvenience.

SECTION III.

General.

Objects of Police.

1. The primary object of the Police is the prevention of crime; the next is the detection and bringing to justice of offenders. To these ends all efforts of members of the Force, wherever stationed, must be directed.

The protection of life and property, the preservation of order, and the absence of crime, will alone prove whether those efforts are successful, and whether the objects for which Police were appointed are attained.

Duties of Police.

2. The first duty of a member of the Force, no matter what his rank, is to show proper respect for and to give unquestioning obedience to the commands of his official superiors, and the second is to give considerate treatment to subordinates. The latter is as important as the former.

Duties and Responsibilities.

3. To each rank, from the Inspector-General down to a Probationary Constable, are assigned duties and responsibilities; and each has corresponding powers of discretion, which naturally increase with advance of rank. With promotion and increase of pay come heavier responsibilities, and, consequently, more work and anxiety.

Rules and Instructions.

4. Every member of the Force will make himself thoroughly acquainted with the "Rules and Instructions," and endeavour by zeal, attention, and care to promote their exact and successful working. Members will enforce them according to their rank, and observe them in every respect.

Responsibilities of Superiors.

5. It is the duty of Officers to see that Police in their charge properly perform their duties, and on them the blame will be placed if matters do not receive proper attention. Superiors cannot escape their responsibility by throwing the blame on to subordinates.

Impartiality and Discretion.

6. Police will be strictly impartial in the discharge of their duties towards all classes. Though they are expected to zealously carry out their duties, they should exercise forbearance and discretion in dealing with minor offences committed inadvertently or in ignorance, or without evil intent, by respectable and law-abiding citizens. It is to such citizens that the Police have to look for assistance when dealing with criminals, and frequently a caution or warning is all that is necessary, and will have the desired effect.

Criminal Class.

7. The energies of Police should be chiefly directed against the criminal class, the thief, the known loafing and dissipated vagabond who never works, and is a nuisance to society.

Inebriates.

8. Inebriates in charge of friends, or not likely to fall into the hands of thieves or to cause annoyance to citizens by obscenity or disorderly conduct, should not be arrested.

Assaulting Police.

9. The charge of assaulting the Police should not be added to that of drunkenness without good reason, as resistance to some extent may always be expected.

Unreasonable Arrests.

10. Under no circumstances should the extreme course of apprehension be taken in a minor offence when it is clear that a summons will ensure the offender being dealt with by a Magistrate.

Innocent Persons.

11. The greatest caution should be observed to prevent the possibility of an innocent person being arrested.

Senior Member in Charge.

12. When members of the Force are engaged on duty together, the senior in rank will be responsible for the duty jointly done, and the juniors must comply with his direction, irrespective of whether they belong to the same District, Division, or Branch.

When Member Absent.

13. In the absence of any member of the Force, his duties and responsibilities will specially devolve upon the member next in rank, unless otherwise authorised.

Co-operation.

14. Every member of the Force will co-operate with and afford all information and assistance in his power to other members of the Force, and give all reasonable assistance to Officers of the Public Service.

Confidence of Citizens.

15. Each member of the Force should endeavour to obtain the confidence of all respectable citizens by the discreet use of any information received, and reticence, except when necessary to other members of the Force, regarding the source of such information or identity of the informant. Any want of discretion in this respect will be held to be proof of unfitness for the Service.

Confidential Information.

16. All Police, and particularly those employed as clerks, will treat all information they become possessed of in their official capacity as strictly confidential, and on no account divulge it to any one without authority, unless in the interest of the Service.

Smoking in Uniform.

17. Police in uniform are prohibited from smoking in the streets or public places, except in compartments set apart for such purpose in trams, trains, or ferry boats.

Date of Marriage, or Death of Wife.

18. A Sergeant or Constable is not permitted to marry without obtaining permission from the Inspector-General, and is required to report the date of his marriage, or the death of his wife.

Mounted and Dismounted Police.

19. No member of the Mounted Force will be dismounted, nor will any member of the Foot Police be transferred to the Mounted Force, except by the Inspector-General.

Three Years' Service.

20. No Constable will be permanently employed upon any duty in connection with which he does not wear uniform until he has served at least three years upon outside duty in uniform.

Wear Uniform before Promotion.

21. Members of the Force who are engaged upon any duty in which plain clothes are worn will be required to perform not less than six months' outside duty in uniform as a Sergeant (1st class) immediately before promotion to the rank of Inspector.

Quarrelling.

22. A Constable who habitually quarrels with his comrades will be liable to dismissal.

Not to Frequent Hotels or Accept Drink.

23. Under no pretence will a member of the Force frequent hotels, except in the execution of his duty, nor will he accept drink from any person whilst on duty.

Certificates of Character.

24. Police will not give certificates of character to anyone, including applicants for Police employment, without first obtaining the necessary official permission. This Rule includes certificates of exemption under the Immigration Restriction Act, except at the instance of the Collector of Customs.

Not to Leave Beats, &c.

25. No member of the Force will, without permission, leave his Beat, Barracks, Station, or the locality in which he is performing his duty, unless in the necessary course and performance of Police duties; and an immediate report will be made of any member who so absents himself.

When Suspended.

26. Any member of the Force suspended from duty and pay, although not performing any Police duty, will remain within such limits of his District as may be directed by the Superintendent.

Performance of Duty.

27. Every member of the Force will be presumed to know his duty in every case, and, in the absence of orders or instructions, will be held responsible for the due performance thereof; and in case of failure or neglect will be liable to punishment or dismissal.

Police Quarters.

28. When Quarters are provided for members of the Force they will reside in same with their families. If they do not occupy such premises they will notify the reason, for the information of the Inspector-General, and must be prepared to be transferred to suitable Stations where quarters are not provided.

SECTION IV.

Conditions of Service.

Police Regulation Acts.

1. Police are admitted to the Service in accordance with the provisions of the Police Regulation Acts, and upon the following conditions:—

Whole time to Service.

(*a*) They are to devote their whole time and energy to the Police Service, and not carry on any trade or business; or under any circumstances accept other remunerative employment from any source.

Residence and Duties.

(*b*) They are to serve and reside wherever they are appointed, and perform fatigue or any other duty as directed.

Wear Uniform.

(*c*) They are to wear uniform at all times when on duty, unless otherwise authorised. There will, however, be no objection to the wearing of plain clothes by Police proceeding on transfer or returning from escort duty, but uniform must be worn when Police are returning to their Stations from duty, unless approval has been otherwise given.

Obedience.

(*d*) They are to strictly comply with the Rules and Instructions, and promptly obey all lawful orders from those in authority over them.

Resignation.

(*e*) They are not to resign or withdraw themselves from their duties without the permission of the Inspector-General, unless they have given three months' notice in writing. If they resign or withdraw without leave or notice they will forfeit all pay due, and may be charged before a Court under the Police Regulation Act, 1899. During the period an applicant is at the Depot, before being sworn in, he may leave at any time by giving notice to the Officer-in-charge.

Physical Examination.

(*f*) They will require to be certified as physically fit by the Police Surgeon before appointment, again at the end of probation, and at any other time directed by the Inspector-General. If appointment is confirmed, they will remain in the Service until legally discharged or dismissed.

Pay and Allowances.

(*g*) They will receive pay and allowances in accordance with their rank, subject to the usual deductions, and be entitled to a pension or gratuity in accordance with the Police Regulation (Superannuation) Act, No. 28, 1906.

Certificates of Character.

(*h*) A certificate of character will be issued by the Inspector-General. (Such certificate will not be given to Police dismissed the service, or whose appointment has not been confirmed.)

Promotion.

(*i*) They may hope to rise by activity, intelligence, and good conduct to any position in the service.

Previous Service Rejoinees.

(*j*) If they have previously served in the Police Force of this State, such service will not under any circumstances be counted towards seniority; but on rejoining they may, after serving one month, and on being satisfactorily reported upon, be appointed to the rank of ordinary Constable.

Liability to Dismissal.

(*k*) They will be liable to punishment or dismissal for disobedience, neglect or omission of duty, incompetency, intemperance, disrespect to any person in authority, insolent or indecorous behaviour, or any words or actions subversive of discipline or calculated to impair the efficiency of, or bring discredit upon the Police Service, or any misconduct punishable by law or contrary to rules and instructions; and will also be liable to such legal penalty as may be incurred.

Police Residences.

(*l*) They will reside as near as practicable to their Stations, and be prepared to turn out at once in cases of emergency. (Officers will see that Police in their charge reside in respectable localities and lodgings.)

Period of Probation.

(*m*) They will be engaged upon probation for one year from the date of appointment, which period may be extended by the Inspector-General.

Subscribe the Oath.

(*n*) They will be required to take and subscribe the oath in accordance with the Police Regulation Act, 1899.

Dismissal or Discharge.

(*o*) A Probationary Constable—

I. may be discharged or dismissed by the Inspector-General without assigning any reason;

II. who resigns or is discharged or dismissed will be charged such amount as the Inspector-General may direct in part payment of uniform supplied to him, which amount may be deducted from any salary or allowances due to him, and he shall immediately deliver up all uniform, arms, accoutrements, and appointments which have been supplied to him;

III. will not under ordinary circumstances be permitted to marry until after his appointment is confirmed.

SECTION V.

Enrolment.

Sydney and Country.

1. Applications for enrolment will be made at the Inspector-General's Office, Sydney, but may be made in country districts to Superintendents or Inspectors. Applications from candidates living out of Sydney must be forwarded to the Inspector-General with a report as to the character, qualifications, and general fitness of applicants for Police Service. (For medical fitness of applicants, see No. 81, "Police Surgeon.")

Qualifications.

2. Applicants must—

(*a*) comply with the provisions of the Police Regulation Act, 1899;
(*b*) be under 30 years of age;
(*c*) pass an examination in reading, writing, spelling, and elementary arithmetic;

(Applicants for Mounted Police must also pass in horsemanship.)

(*d*) produce satisfactory testimonials of character from persons to whom they are personally known, and be favourably reported upon by a member of the Force;
(*e*) produce a copy of the registration of their birth, or baptismal certificate, or certified copy of entry in Register.

SECTION VI.

Promotions.

Qualifications.

1. Promotion to the higher ranks of the service is the natural and proper ambition of every Constable, and will, in addition to the passing of the prescribed examination, depend on the reports of Officers as to qualifications, efficiency, and conduct in the performance of duty.

Applications.

2. Merit and not favour is the ground for advancement, and applications for promotion must only be made through the official channel.

(Police who seek by influence to obtain promotion or other advantages are warned that such interference on their behalf may militate against the end they have in view, and disqualify them for favourable consideration.)

Examinations for Constables, 1st Class.

3. Examinations will be held once at least in each year, in the manner and at the times and places directed by the Inspector-General, for ordinary Constables of three years' service who are desirous of qualifying for promotion to the rank of Constable 1st Class.

Such examinations will consist of—

(*a*) Reading and copying manuscript;
(*b*) Writing at dictation a passage from a newspaper or standard author;
(*c*) writing an intelligent account of an ordinary event, or a description of a well-known place or district, correctly spelled and punctuated;
(*d*) arithmetic (simple questions in addition, subtraction, multiplication, and division of money, and simple proportion);
(*e*) Police practice and duties (a thorough knowledge of the "Rules and Instructions" is essential).

Examinations for N.C.O.'s.

4. Similar examinations will be held for Constables 1st Class of three years' service in that rank who are desirous of qualifying for promotion to Sergeant 3rd Class.

In addition to the subjects contained in paragraph 3, the questions will relate to—

(*a*) Arithmetic (including easy problems in every-day life in vulgar fractions, proportions, simple interest, and time and distance);
(*b*) maps and plans (rough calculations of distances therefrom); drawing a simple plan of a room, building, or locality;
(*c*) questions relating to any of the Acts under which Police are generally called upon to take action, such as the Police Offences, Vagrancy, Crimes, Liquor Acts, &c., &c.;
(*d*) Court Practice and Elementary Rules of Evidence.

Examinations for Inspectors.

5. Similar examinations will be held for Sergeants 1st Class who are desirous of qualifying for promotion to the rank of Inspector 3rd Class.

In addition to the subjects contained in paragraphs 3 and 4, the questions will relate to—

(*a*) English composition, with a knowledge of elementary official correspondence;
(*b*) Preparing a précis of a file of papers for submission to Headquarters, by arranging the various reports and attaching a covering one as from the Officer submitting it;
(*c*) intelligence (questions on current topics, such as a man of ordinary abilities should be acquainted with;
(*d*) Law of Evidence (questions from Stephen's *Digest* and Wilkinson's *Magistrate*);
(*e*) Preparation of vouchers, keeping of Station account books, &c.

5A. Before an Inspector 1st Class is promoted to the rank of Superintendent 3rd Class it will be necessary for him to pass a special examination.

5B. A member of the Force who holds a rank for which he has not qualified by examination will be required to pass a qualifying examination for such rank before becoming eligible for further promotion.

Approval of Questions.

6. The subjects and questions will be approved by the Inspector-General, and each candidate be informed as to time and place of attendance for such examination.

Notice of Examinations.

7. Notice of examinations will be published in the *Police Gazette* at least three months before the dates fixed for holding such examinations, and each member of the Force who desires to be examined will give written notice of his intention in time to reach the Inspector-General at least one month before the date fixed.

Examination Papers.

8. Examination papers will be forwarded to Superintendents in sealed envelopes, and be handed to each candidate unopened at the time and place for holding the examination. Candidates must not communicate with each other, or in any way seek to obtain any improper aid. A Superintendent or an Inspector will personally attend and supervise such examination, and see that strict arrangements are made for the proper holding of same.

Any member of the Force infringing this rule will be liable to punishment, and to lose all prospects of further promotion.

Marks.

A candidate who obtains less than one-third of the marks allotted for any subject, or less than one-half of the total maximum marks for all subjects, will fail to pass.

Failure.

10. A candidate who, on three occasions, fails to pass either of these examinations, will forfeit his right to be again examined.

Publication of Passes.

11. The names, &c., of members who pass such examinations will be published in the *Police Gazette*, and an entry will be made on their "Record Sheets."

Record.

12. A list of all members who pass any such examination will be kept at the Office of the Inspector-General.

Drill Certificate.

13. Non-commissioned Officers and Constables recommended for promotion will—

(*a*) be examined in drill in accordance with the "Police Drill Manual," and be certified as efficient and able to take charge of a squad or body of Police;

Medical Certificate.

(*b*) be certified by the Superintendent or Inspector in charge as being in good health and able to satisfactorily discharge the duties of their rank.

Qualifications.

14. The passing of these examinations, although essential, will not in themselves entitle any member to promotion; but must be accompanied by the other necessary qualifications enumerated in paragraph 18 (*b*).

Commencement.

15. After the 1st October, 1915, no member of the Force will be promoted unless he has passed the prescribed examination qualifying for such promotion.

Special provision.

Provided that, subject to the Police Regulation Act, the Inspector-General may promote any member of the Force for exceptional bravery or specially meritorious service. Such member should, however, within the succeeding twelve months, pass the examination for the rank to which he is promoted; and will not be eligible for further promotion until he has done so.

Disqualifications.

16. No member of the Force will be promoted who has been fined for drunkenness on duty, or any serious breach of discipline or neglect of duty, within the previous two years.

16A. No member of the Force will be promoted within a period of two years of the date upon which he will attain the age of 60 years.

Transfer on Promotion.

17. Any member of the Force must be prepared to accept promotion when it is offered, and to serve in any part of the State to which he may be transferred, otherwise he will be passed over and forfeit his right to promotion.

Select best qualified.

18. Superintendents will—

(*a*) give careful consideration to the claims of all Police in their charge, and recommend those best qualified in all respects for promotion.

Attributes.

(*b*) take into account length of service and good conduct; but these are not enough in themselves, and preference must always be given to those who have shown such intelligence, energy, and integrity in the discharge of their duties in their present rank as would indicate their fitness for advancement to a higher one; and who in manner, speech, and smartness of bearing, bring credit to the Force; there should be no hesitation in recommending those whose services are meritorious and efficient in preference to seniors who are less efficient.

Examinations.

(*c*) before recommending any member of the Force for promotion, satisfy themselves that he has passed the prescribed examinations, and is certified as medically fit in manner provided; and, by obtaining a report from their Officers in the form provided, they will ascertain that he is qualified in other necessary respects.

Previous Recommendations and Seniors.

(*d*) when submitting recommendations for promotion, which do not include Police previously recommended, or cases where senior members of the Force in their districts, who have qualified by examination, are being passed over, furnish full and satisfactory explanations for such recommendations.

Sergeants at Small Stations.

19. When a Constable *in charge of a Station* is promoted to Sergeant 3rd Class he must be prepared to be transferred to a more important Station.

Transferred to Important Stations.

20. When a Sergeant 3rd Class in charge of a small Station is promoted he will be transferred to a more important position. A Non-commissioned Officer of higher rank than a Sergeant 3rd Class should not be placed or left in charge of any Station having less than two Constables under him.

SECTION VII.

"Record Sheets."

1. A "Record Sheet,' containing the particulars set out hereunder, will be kept for each Non-commissioned Officer and Constable, and compiled in the following manner:—

Personal Record.

(*a*) On the front a Personal Record showing the full name, registered and service numbers, dates of appointment and promotions, Police examinations passed, personal description, and termination of service.

Record of Offences.

(*b*) On the second page, record of all offences, and punishments and reprimands by the Inspector-General or Superintendents for misconduct or breaches of discipline, or convictions by a Court, and such other entries as directed by the Inspector-General.

Meritorious Conduct.

(*c*) On the third page, record of special services (Ordinary letters of recommendations in connection with special arrests or prosecutions, or for promotions, presentations of addresses on transfer, passing favourable comments on the conduct of Police, &c., are not to be entered. Any action by Police coming within the provisions set out on the third page of the "Record Sheet" or any other meritorious conduct worthy of record, should be at once brought under notice of the Inspector-General.)

Record of Service and Appointments.

(*d*) On the fourth page a "Service Record" will be kept, showing the various Stations to which the member of the Force concerned is sent during his service. (A copy of this record will be kept at the Inspector-General's Office, as well as the District Headquarters, and a copy of each entry made on the Service Record will be forwarded to the Inspector-General for insertion in the form at his office.) On this page, also, a record of appointments issued must be correctly kept.

Short and Concise Entries.

2. Entries made on the second and third pages of the "Record Sheet" are to be as concise as possible. Monthly returns of such entries must be forwarded to the Inspector-General's Office on the special forms provided.

Kept Up-to-date.

3. "Record Sheets" will be carefully kept up-to-date at District Headquarters, and only such entries made as are provided for by the various headings on the form.

Date of Marriage, Death of Wife.

4. When a member of the Force marries, or becomes a widower, the fact should be noted on the sheet under the heading "Married or Single," on the first page of the sheet.

Discharged, Dismissed, or Promoted.

5. When Police are discharged or dismissed, or promoted to the rank of Inspector, "Record Sheets" will be completed and forwarded to the Inspector-General.

Police may see "Record Sheets."

6. Any member of the Force will, upon application to his Superintendent, be allowed to see the entries upon his "Record Sheet." (See also section—"Discipline.")

On Transfer.

7. The "Record Sheet," "Transfer Ticket," and "Medical History Sheet" are always to be forwarded with Police when transferred to another district.

SECTION VIII.

Gratuities, Rewards, and Subscriptions.

Solicitation.

1. No member of the Force will upon any occasion or under any pretence whatever—

(*a*) directly or indirectly solicit for a present of any description;

Money or Presentation.

(*b*) retain any money received as a gratuity or payment from any person without authority, or accept any address, presentation, or testimonial without the permission of the Inspector-General. (Any neglect to strictly comply with this Rule will be severely dealt with.)

Forward Money Received.

2. Any money, gratuity, or payment offered by any person may be taken, but must be promptly forwarded through the official channel to the Superintendent with a report of the name and address of the giver and the circumstances under which it was given.

Send to Station.

3. Whenever practicable, any person offering any money, gratuity, or payment should be requested to send it to the nearest Station. An official receipt must always be given, and particulars of the giver, the amount and the reason entered in a Register to be kept in each District Headquarters, which should show the amount received by each member in the District. If approval is given, the receiver should sign and date the entry, or forward a receipt to be inserted in the Register.

Addresses and Testimonials.

4. An application for permission to accept any address, presentation, or testimonial, accompanied with a full statement of the circumstances, must be forwarded through the official channel.

Inquiry.

5. Superintendents will, when practicable, cause inquiry to be made to satisfy themselves that no solicitation, direct or indirect, has been made, and will report if they are not satisfied, or if there are any other circumstances which make it improper for Police to receive such money or presentation.

(*See "Reference Book," Inspector-General's Minute,* 14/9/1875.)

I.G.P.'s Decision.

6. The Inspector-General will decide whether the money, or any portion, may be retained, or be paid into the "Superannuation and Reward Fund," or whether the address, &c., may be accepted.

Report Particulars.

(When approval is given to receive any presentation, testimonial, &c., the recipient will furnish, for the information of the Inspector-General, particulars of the presentation, &c., when actually received.)

Officers and Subordinates.

7. An Officer will not be permitted to accept any present or testimonial from subordinates, except upon retirement, or under special circumstances approved by the Inspector-General.

REWARDS.

To Police.

8. Police are expected to carry out their duty promptly and conscientiously without expecting to receive any reward for doing so; and only in approved cases will they be allowed to accept rewards offered by Government Departments or private persons.

(*See "Reference Book," Inspector-General's Minute,* 10/4/1913.)

Solicitation.

9. Police will carefully avoid doing or saying anything to indicate that they consider themselves entitled to any private reward from any person who has benefited by their exertions.

Payment of.

10. Rewards offered or paid by the Government or private persons for the apprehension of offenders, or other Police action, will be apportioned by the Inspector-General to members of the Force or other persons giving information or assistance in such proportion as he considers the relative value of their respective services deserves. An Officer will not participate in such rewards.

(When more than one reward is recommended in connection with same facts, they should be embodied in a comprehensive report.)

Guarantees.

11. Police will see that a guarantee for payment of a reward from a private person is not contrary to subsections 186 and 528 of the "Crimes Act, No. 40, 1900," and is offered for the arrest and conviction of an offender; not merely for the recovery of any stolen property.

The following form should be used:—

"I hereby guarantee the payment of the sum of..... pounds to the Inspector-General for (insert conditions shortly).

"Signature.....

"Date .....

"Witness ....."

If report is made by telegraph, the words "Guarantee received" will suffice, but the guarantee must be forwarded without delay.

To Informers.

12. Police will not under any circumstances make promises to informers that these persons will receive half the fine in connection with any conviction.

SUBSCRIPTIONS.

Collections from Police.

13. Subscription or collection lists may, if approved by a Superintendent, be issued for circulation at the Stations in his District for any object of amusement or interest to Police; but no member of the Force is to be paid for services in connection with such matters, unless approved by the Inspector-General.

For Police Purposes Only.

14. No subscription or collection lists *for other than Police purposes* will be circulated amongst Police or exhibited at Stations unless approved by the Inspector-General.

Voluntary.

15. In every case subscriptions are to be purely voluntary, and no member is to be asked by a senior Officer to subscribe.

SECTION IX.

DISCIPLINE.

Misconduct and Complaints.

Breach of Discipline.

1. Officers and Non-commissioned Officers will promptly report Police guilty of any misconduct, irregularity, neglect of duty, or breach of discipline.

Imputation of Misconduct.

2. Members of the Force will report at once any misconduct of any description by any member of the Force, no matter what his rank.

(If the imputation is well founded, the maintenance of discipline requires that it must be taken notice of; and if it is without foundation the member complained of should have the opportunity of contradicting it, so as to prevent it from doing him any harm.)

Complaints.

3. Superintendents and Officers inspecting Stations will invariably ask Police if they have any complaints to make, and record same in their report.

Officers should always give a ready and patient hearing to any complaints which those under them have to make.

It is essential for the due maintenance of discipline that grievances, if real, should be remedied; and, if imaginary, should be explained as soon as possible.

Grievances.

4. Any member of the Force who considers he has a just ground for complaint should take the earliest opportunity of making a statement either to the Officer at the next parade or inspection, or in writing through the official channel. If he broods over and delays making such statement his motives may be judged by such delay.

Representations.

5. No member of the Force, except such as are authorised, will address an official communication direct to the Inspector-General; but any member may, at any time, make any respectfully worded representation to the Inspector-General through the official channel, and no Officer will refuse or neglect to forward such communication.

Petitions, &c.

6. As a general rule, petitions or complaints should not be signed by combinations of members of the Force for any purpose.

Inquiries and Punishments.

Proceedings against Police.

7. Police committing any offence against the law, where it is clear that magistrates have jurisdiction, may be brought before a Court in accordance with the Police Regulation Act, No. 20, 1899.

Superintendents will promptly report any such case, and may, if necessary, suspend Police concerned; but no information is to be laid until authorised by the Inspector-General, who may at his discretion direct that any such case be dealt with departmentally.

Officer to Attend.

When any member of the Force is proceeded against at a Court for any offence, an Officer will attend the hearing and report particulars, attaching a copy of the depositions, if any.

Police Inquiries.

8. Police complained of, or reported for misconduct, or for any breach of discipline, or non-compliance with "Rules and Instructions," will, unless otherwise directed by the Inspector-General, be dealt with by their Superintendent in the following manner:—

(*a*) If a Probationary Constable, by forwarding full particulars with recommendation promptly to the Inspector-General for his decision;

(*b*) If a Constable, by imposing a fine not exceeding three pounds;

(*c*) If a Constable, 1st class, by suspension in rank one grade, with loss of pay, for any period not exceeding three months.

When finalised the whole of the papers to be forwarded to the Inspector-General for the purpose of record.

Appeal to Inspector-General.

8A. Police who consider they are aggrieved in connection with any punishment imposed by a Superintendent may, within seven days after they are informed of the decision, appeal in writing to the Inspector-General through the official channel.

Serious Cases.

9. In cases where a Superintendent considers that any of the above punishments would be insufficient, or that the general character or conduct of a Constable concerned is so unsatisfactory as to call for his discharge or dismissal, even though the case inquired into is a light one, and in cases where such complaints or reports relate to Police above the rank of Constable, he will forward to the Inspector-General all papers, evidence, &c., with a concise précis. He will comment on the manner in which witnesses gave their evidence and the degree of credibility each is entitled to, point out discrepancies, and, if possible, give reasons for same; and recommend such action as he considers necessary. He may also suspend such Police, pending the decision of the Inspector-General. In cases of suspension, report must be promptly made.

Complaints at a Distance.

10. The Inspector-General or a Superintendent may direct that any such complaint may be inquired into by an Officer or non-commissioned Officer in charge of sub-district, and be dealt with from the official reports received. (The rules applying to the hearing of such cases by a Superintendent will apply to the hearing by such Officer or non-commissioned Officer in charge of sub-district.)

Favourable Records.

11. When imposing punishment upon Police for misconduct, &c., Superintendents will take into consideration and give due weight to any favourable record of meritorious conduct entered on their "Record Sheets."

Complaints to be Signed.

12. Complaints or charges against any member of the Force should be written and signed, and if a verbal complaint is made it should be taken down and signed by the complainant, each offence being stated separately. The original or a copy is to be read to the member accused or handed to him to read, and a report in writing promptly obtained. Any verbal statement made by him in reply to questions or in addition to his report should be taken down and signed.

Anonymous Complaints.

(Anonymous communications are always to be received with suspicion; but, in the interests of the Police complained of as well as of the Service, they should be investigated.)

Inquiries.

13. When an inquiry is to be held, Superintendents, Officers, or non-commissioned Officers in charge of sub-district holding same will—

Inquiry to be Arranged.

(*a*) direct the member of the force complained of to attend at place and time appointed on first convenient day, see that all necessary witnesses required by either side are warned to attend, and consult the convenience of any persons outside the force who are required;

Evidence.

(*b*) give such member every reasonable opportunity to collect evidence in his own behalf.

Procedure in connection with Departmental Inquiries.

14. At any inquiry—

(*a*) Each complaint is to be read separately to the member complained of, and he is to be asked if he admits the charge or not.

(*b*) The officer holding the inquiry may hear all the complaints together or separately, and may, at his own discretion, or on the application of the complainant, amend any charge. If a charge is so amended, the case may be adjourned by the officer holding the inquiry if the member complained of so desires for the purpose of enabling him to prepare his defence.

(*c*) Officers are not empowered to take evidence on oath, but the rules and procedure adopted in Courts should be followed as far as practicable. Witnesses should not be permitted in the room where the inquiry is being held until they are called upon to give evidence; no person not connected with the inquiry should be admitted, unless in the opinion of the officer holding the inquiry there is good and sufficient reason for so doing.

(*d*) Police against whom a charge is made should, if practicable, be present during the hearing, and the complainant should also be present if possible. Any member of the Police Force may nominate any person to appear on his behalf when charged with an offence against the Police Rules or Instructions, but no person will be allowed to appear in any Departmental inquiry which the police authorities may consider necessary to hold from time to time in connection with the good government of the service, where no such charge has been preferred.

(*e*) In case of illness or other sufficient reason for absence, the statement of a witness may be taken down in writing by a responsible member of the Force, and, where practicable, in the presence of the member complained of, who should be allowed to cross-examine.

(*f*) All evidence given is to be taken down either in shorthand or otherwise, and signed by the officer holding the inquiry for identification purposes.

(*g*) No person is entitled to receive a copy of evidence taken at a Departmental inquiry where no charge under Police Rules or Instructions has been made, but, when a charge as aforesaid has been made against a member of the Force, there is no objection to such evidence being copied, such copy to be made by the member concerned in his own time and at his own expense, in the presence of a responsible Police officer.

(*h*) If a doubt arises as to identity, Police may be directed to appear in the clothes worn at the time of the alleged offence or misconduct.

(*i*) When it has been decided to prefer a charge against a member of the Service for any alleged breach of Police Rules or Instructions, such charge must be made in writing, signed by a responsible officer, and a copy thereof handed to the member concerned.

Reduction.

15. When any member of the Force is reduced in rank, he will wear the chevrons or mark of rank to which he has been reduced. (This will not apply to cases of suspension.)

Fines.

16. All fines imposed are to be deducted from next pay, and will be paid into the credit of the Police Superannuation and Reward Fund.

Attendance at Police Appeal Board.

17. When any member of the Force receives a summons to appear before the Police Appeal Board he should immediately furnish a report to that effect. Police required to attend sittings of the Police Appeal Board, either as appellants or witnesses, should apply for the necessary leave of absence to enable them to do so. Police appearing before the Board must do so in the uniform of their rank unless they are members of the Detective or Plain Clothes Branch of the Service.

SECTION X.

Charges for Police Services.

Application.

1. When the services of Police are applied for by any person for duty at any place of public amusement for which a charge is made for admission, or for attendance at any private function, beyond the number necessary for the preservation of law and order, or when application is made for the services of Police as escorts in connection with such matters as escorting pay officials from a bank, &c., to some privately-owned institution, or for the performance of duties other than those required to be performed in the ordinary conduct of Police work, they may be provided at the following charges:—

(*a*) Foot Police (Uniform, Plain Clothes, or Detectives), 3s. each per hour.

(*b*) Mounted Police (on horseback), 4s. 6d. each per hour.

(These charges will include the time occupied going to and returning from the nearest Police Station.)

(*c*) Actual cost of conveyance to and from such places (other than by trams or Police horses.)

No charge will be made for attendance of Police solely engaged regulating the traffic outside such places.

Superintendents and Officers.

2. Superintendents and Officers will see that these charges are explained to persons applying for the services of Police, and, when received, remit same to the Inspector-General.

Sustenance Allowance.

3. Police who are in attendance at such places during meal hours may claim, on the usual Quarterly Travelling Allowance Form, the sum of 2s. each to defray cost of each meal.

Meal Allowance at Racecourse.

(In the Metropolitan District, Police performing duty at Racecourses are not to personally collect from the Racecourse authorities any allowance in lieu of luncheon. At the conclusion of the race meeting a statement showing number of Police in attendance should be furnished to the Superintendent for transmission to the Inspector-General for collection of amount due.

SECTION XI.

Injuries on Duty.

Attendance at Hospitals.

1. A member of the Force injured or otherwise incapacitated in the execution of his duty should personally seek admission to the nearest subsidised Government Hospital if he intends, or has reason to think he is entitled, to make a claim.

Claims for Medical Treatment.

2. A claim for expenses for medical treatment will not be passed unless accompanied by a report, clearly showing that claimant was refused such admission, and the reason for such refusal, as far as he can ascertain it.

If not in Hospital.

3. If the injury is of such a nature as to prevent his being transferred to a hospital, a full report of the circumstances should be obtained from the medical practitioner attending him, for the information of the Director-General of Public Health.

Report to Superintendent.

4. The full circumstances should be promptly reported to the Superintendent, and contain a statement as to whether the foregoing Rules have been complied with; unless this is done, claims for compensation, based upon alleged injuries, will not be entertained.

Careful Investigation.

5. Superintendents will—

(*a*) have such reports carefully and thoroughly investigated without delay, and give special attention to those which may possibly be permanent in their effects, or eventually disable the member from further service;

Record in Register.

(*b*) record full particulars in "Register" provided, and forward all papers with a special minute, for record at the Inspector-General's Office.

6. Police bitten whilst arresting a prisoner are liable to blood poisoning or other serious result, particularly if such a prisoner is suffering from syphilis. When a member of the Force has received such injury he should immediately visit the nearest subsidised Government Hospital (or the Government Medical Officer where there is no such hospital) for treatment, and report the circumstances so that steps may be at once taken to have the prisoner medically examined.

Superintendents will, in such cases, take similar action as provided in subsection 5.

SECTION XII.

Leave of Absence.

Annual.

1. Each member of the Force after twelve months' service will be allowed twenty-eight days' leave of absence during each calendar year.

This does not apply to—

Exemptions.

(*a*) Non-commissioned Officers and Constables who do not perform duty regularly on Sundays, and who will be allowed fourteen days annually.

Probationary Constable.

(*b*) Probationary Constables, who may be allowed one day's leave during each month. (Such leave will not be allowed to accumulate, and unless refused or postponed for service reasons, any leave not taken during any month will be forfeited.)

(For directions as to leave of absence to Constables for the balance of the year their probation ends, see "Reference Book," Inspector-General's minute, 15th February, 1918.)

Period and Months.

2. Leave will, as far as practicable, be allowed for such days or periods as applicants desire; but will not be permitted to interfere with the interests of the Service, which must be the first consideration.

Equal Distribution.

Superintendents may, if they consider it necessary, arrange for Police to ballot for dates of leave; and will see that leave of Officers and other Police is evenly distributed throughout the year so as to prevent an excessive number being absent at one time.

Concessions to Police Travelling long Journeys.

2A. In cases of annual leave, where Police travel long journeys, the following conditions will apply:—

(*a*) In cases in which the journey made, whilst on annual leave, by Police stationed in any part of the State, occupies twenty-four hours or more actual travelling time in proceeding to the point of destination, such actual time of travelling, both on the forward and return journeys, will not be deducted from the annual leave granted.

(*b*) It is to be clearly understood that this concession applies only to travelling time, *i.e.*, only the equivalent of actual time spent in train, boat, coach, or service car whilst proceeding to and returning from the destination, will be covered by this rule.

(*c*) The concession will not apply to the time necessarily spent at some point enroute for the purpose of connecting two services, *e.g.*, as in the case of country Police arriving in Sydney and having to wait to catch a boat or train proceeding to some other part of the State.

(*d*) The concession will apply only to distances travelled in New South Wales, except in the cases of Police stationed in the Broken Hill district and in some parts of the Riverina district, who will be allowed the extra leave in connection with journeys made into neighbouring parts of other States, provided the total length of such journeys occupies twenty-four hours or more actual travelling time one way. In other instances, where Police leave the State whilst on annual leave, the concession will apply only to the actual time occupied in travelling to and from the border, if such actual travelling time one way occupies twenty-four hours or more.

(*e*) This concession will not apply to a roundabout journey or to a journey in the nature of a tour.

(*f*) Police who consider themselves entitled to this concession should, before proceeding on their leave, make the necessary application, and submit full particulars to their Superintendent, who will forward the request to this office with any comment considered necessary.

Urgent Cases.

3. In a special case, where short leave is urgently required, Police will make written application to the Officer-in-charge of Station, and state the reason. (The request may be briefly telegraphed to the Superintendent, provided the applicant pays cost of message and reply.)

In such cases subsequent inquiry must always be made to ascertain the *bona fides* of the application.

Funerals.

Application for special leave to attend a funeral will state the relationship, if any, existing between the deceased and the applicant, where funeral is to take place, time, and place of interment. Such leave will be deducted from next annual leave.

Not to Accumulate.

4. Leave will not be allowed to accumulate from one year to another, and, unless refused or postponed for Service reasons, any leave not taken during any calendar year will be forfeited.

Annual, if Sick.

5. If annual leave has been arranged by ballot or otherwise, and Police are off duty through sickness or injury when the dates of their leave commence they should be allowed to take such leave when convenient, subject, however, to the requirements of subsection 4.

Sergeants and Constables.

6. Applications for leave from Sergeants and Constables will be properly completed on Forms provided, and whenever any leave in excess of the allowance was granted during the preceding year it will be so stated.

Officers.

7. Officers will make written application for leave, and state who is to perform their duties during their absence.

8. Superintendents will—

Approval and Arrangement.

(*a*) arrange and approve leave to Officers and other Police in their Districts and Branches in accordance with these Rules, and notify them of dates as soon as practicable after arrangement; and will, when practicable, notify the Inspector-General fourteen days before the leave of any Officer commences.

Excess.

(*b*) see that any leave granted in excess of allowance is deducted from leave during the following year.

(If a member of the Force leaves the service before the end of the calendar year he shall be and shall have been entitled for such year to leave in respect only of the period from the commencement of such year to the date upon which he so leaves the service, the same to be calculated as a proportionate part of the allowance for the year. When a member of the Force leaves the service, a sum of money equivalent to the value (calculated at the rate of pay he is receiving at the date he leaves) of all leave he has had in excess of what he was entitled to will be retained from his pay.)

Special Cases.

(*c*) Only submit applications to the Inspector-General when they see any reason to doubt the propriety of approving same, or when leave is applied for in excess of annual allowance, or when an applicant is dissatisfied with the Superintendent's decision.

Leave Ticket.

(*d*) Issue "Leave Permits" to Police going out of their Districts whilst on leave.

Leave Reports.

(*e*) See that a "Leave Register" is kept at their Headquarters, and at each Sub-district and Division in charge of an Officer.

(Each Officer will record particulars of all leave approved, and forward return to Superintendent at end of each quarter, on form provided.)

Quarterly Returns.

(*f*) Have these returns checked at end of each quarter.

Busy Periods.

(*g*) Use their discretion as to allowing leave during busy periods or emergencies, such as Christmas and Easter Holidays, Elections, Collection of Electoral Rolls, Statistical Returns, &c.; but during large strikes or industrial disturbances will refer to the Inspector-General before approving leave.

Witnesses, &c.

(*h*) See that leave is not given to Police required as witnesses at Courts, unless satisfactory arrangements have been made.

(If at the Higher Courts, the Clerk of the Peace must be consulted.)

Leave with Escorts.

(*i*) When practicable, arrange leave to enable Police who so desire to travel on escort or other duty.

Whilst on Leave.

(*j*) Make suitable arrangements for the performance of the duties required during absence of Police on leave, avoiding, as far as possible, sending substitutes from other stations.

(For concessions in regard to fares on annual leave, see No. 64A, "Leave Concessions.")

Visiting Country.

9. Police on leave will—

(*a*) when visiting the country, produce "Leave Permits" to Officer-in-charge of Station nearest where they are temporarily residing; such Officer will initial and date "Permits," and note in "Occurrence Book."

Visiting Sydney.

(*b*) When visiting Sydney report arrival at the Office of the Inspector-General and give city address. Those in charge of Stations will report also to the Secretary. Any member of the Force subsequently changing the address given by him when reporting on leave, should at once report such change to the Inspector-General's Office.

Leave District.

(*c*) Before leaving their Districts obtain, if practicable, a "Leave Permit" from the Superintendent.

(A "Permit" is not necessary for absence of not more than one day at a time provided the Officer or Sergeant-in-charge of the Station is notified as to where they are going.)

Arms and Appointments.

(*d*) leave all their arms and appointments at their Station:

(This will not apply in cases coming within paragraph 8 (i)).

Subject to Rules and Instructions.

(*e*) Be subject to all Rules and Instructions, and be liable to be called upon for duty as if they were not on leave, and be held responsible for any breach of discipline during such leave.

Leave not to be Extended.

(*f*) Not have their leave extended, except in cases of urgent necessity, and if for illness a medical certificate must accompany the application.

Country Police in Sydney.

10. Police visiting Sydney on leave or otherwise, and desiring that their return to their District be deferred, must first ascertain that their Superintendent has no objection.

Sunday off.

11. Police will, as far as practicable, be allowed off duty every alternate Sunday, but must not leave their respective Districts without notifying the Officer or Sergeant-in-charge of their Station as to where they are going.

No claim for.

Upon any occasion when, in the public interest, a portion of the Police are required for duty for all or portion of the day when it is their Sunday off, they will have no claim for leave in lieu thereof; but, if practicable, may be allowed off on the next succeeding Sunday, or Superintendents may arrange to allow time off on the following day, or as soon after as possible.

Suspension of.

When circumstances require the services of all Police in any District, the Sunday off will remain in abeyance until a return to normal conditions; the day off will then be resumed in the order of those who were first entitled when the Sunday off was suspended.

(Superintendents and Inspectors will see that the Sunday off is equitably distributed amongst Police in their charge.)

Absent from Sickness or Injury.

12. Police absent from duty from *sickness or injury will*—

Report particulars.

(*a*) immediately report particulars to the Officer-in-charge.

Medical Certificate.

(*b*) furnish medical certificates as, and when, required.

Metropolitan District.

(*c*) In the Metropolitan District, when possible, visit the Police Surgeon; but if they know or have good reason to believe that they are suffering from an infectious disease, refrain from reporting to the Police Surgeon at Police Headquarters: in such cases they will report to the Hospital Admission Depot for admission to the Coast Hospital. This will not apply to the case of a member of the Force who consults his own doctor and does not report to the Police Surgeon until the danger of infection is past.

Country Districts.

(*d*) In country districts, obtain certificates from the medical practitioners in attendance, to be checked by the Government Medical Officer if considered necessary.

(*e*) In cases where a medical certificate cannot be obtained without cost to the member of the Force concerned, its production need not be insisted upon except in doubtful cases or when Police are injured in the execution of their duty.

Medical Practitioner.

(*f*) If they obtain the services of a medical practitioner other than the Police Surgeon, bear the cost of same.

In Hospital.

(*g*) When in hospital, pay the charges for accommodation and treatment, or such charges may be deducted from their pay and forwarded to such hospital.

Remain at home.

(*h*) Not leave their homes or Barracks without reasonable cause, unless with the permission of the Police Surgeon or Government Medical Officer.

Sick Pay.

(*i*) If approved, be allowed full pay up to sixty days, and half pay for an additional thirty days in any period of twelve months.

(In regard to payment of special allowance to police on sick report, see subsection 3 of section XVII.)

Illness due to misconduct.

(*j*) If the absence from duty is occasioned by sickness or injury arising from an injury received in the execution of their duty, be allowed full pay for the whole period of such absence if approved by the Inspector-General of Police, whose decision shall be final and conclusive.

Injured on Duty.

(*k*) Not be allowed sick pay if the sickness or injury arises from their own misconduct.

Probationary Constable.

13. Probationary Constables who are single men, when absent from sickness, will not receive any pay. Married probationers, when absent from sickness, will, in approved cases, receive pay the same as other members of the Force, as provided in subsection 12.

14. Officers-in-charge of Divisions and Sub-districts will report, for information of the Inspector-General, any member of the force—

Absent thirty days, or four times in one year.

(*a*) Who has been absent from sickness or injury for a total of thirty days, or more than four times in any period of twelve months. A further report is required if Police so reported are again absent from sickness during the ensuing twelve months.

Coming to Sydney.

(*b*) Coming from the country to Sydney to see the Police Surgeon or go into hospital.

(The Police Surgeon will make the necessary arrangements regarding admission to hospital.)

15. Extended leave of absence may be granted by the Inspector-General on the following basis:—

(*a*) Any member of the Force who has completed fifteen years' service, and who has served with diligence and fidelity, may be granted a period of three months' leave of absence on full pay; or, if the period of such service be twenty years, six months' leave on full pay.

(*b*) After completion of further faithful service beyond twenty years, a further proportionate amount of extended leave on full pay may be granted on the basis of six months for twenty years' service.

Provided that the number of members of the Force who may be on extended leave of absence at the same time may be limited, and in the event of a greater number of men applying for leave than can be conveniently spared, preference will be given to men applying for leave prior to retirement. It is further provided that in the event of any member of the Force not taking (prior to his leaving the Police Force) all or any part of such extended leave to which he may be entitled, he will not thereby acquire any right of claim to the monetary value of such period of extended leave.

16. Ordinary leave of absence will not accrue in respect of any period during which a member of the Force is on extended leave of absence.

SECTION XIII.

Pecuniary Liabilities.

Indebtedness to other Police.

1. No member of the Force will—

(*a*) under any circumstances borrow money from or otherwise become indebted, directly or indirectly, to any other member of the Force, or to any person who is in any way engaged in the sale of liquor.

Debts or Liabilities.

(*b*) Sell or assign his pay, nor contract any debts or liabilities which he is unable or unwilling to pay; nor neglect nor refuse to discharge honorably and promptly all indebtedness, claims, and judgments against him.

Embarrassing Liabilities.

2. Police who embarrass themselves by incurring liabilities they are unable to meet, whereby they are impeded in the impartial discharge of their duties, will be liable to dismissal.

Contracts or purchases.

3. No member of the Force will be permitted to derive any pecuniary benefit or advantage from any public contract, or from any purchase made by himself or others on behalf of the Government.

SECTION XIV.

Political.

Election—Voting.

1. Police are authorised, subject to the provisions of the Parliamentary Electorates and Elections Act, to record their votes at Parliamentary Elections.

Neutrality.

2. Police will—

(*a*) studiously observe neutrality in all political matters.

Impartiality.

(*b*) Rigidly abstain from manifesting any political or sectarian proclivities in the discharge of their duties.

Political or Sectarian Societies.

(*c*) Not be permitted to take a prominent part in any sectarian society or organisation, or belong to, or pay any money to, any political organisation or party.

SECTION XV.

Police and Magistrates.

Magistrates' Orders.

1. Police will obey the orders of Stipendiary or Police Magistrates, or any single Magistrate or Bench of Magistrates, made by them in the execution of their judicial duty, including serving summonses and other legal process.

Special Cases.

2. Magistrates are not authorised to interfere with the executive arrangements of the Force, but if they, at any time, suspect any felonious attempt upon life or property of a nature so serious as to render it necessary for the public safety that they should act personally, then they are empowered to call for the assistance of such of the Police as they deem necessary. Police so called upon should act under the Magistrate's orders so long as he is personally present, and during the time necessary for the suppression of such attempt. Police may, if doubtful as to the propriety or legality of any order, respectfully request that such order be in writing, so that representation may, if necessary, be made to the Inspector-General.

Prompt and ready compliance with the order, however, is the first duty of the member of the Force who receives it.

Police acting as Magistrates.

3. Any Officer who is a Justice of the Peace will not act judicially unless in concert with one or more of the local Magistrates, and then only in cases of emergency where his assistance is urgently required; nor will he act as a Magistrate in any case where a member of the Force is concerned.

SECTION XVI.

Saluting.

Saluting.

1. All members of the Force will salute—

(*a*) Their Excellencies the Governor-General, the State Governor, and the Admiral;

(*b*) the members of the Executive Council;

(*c*) Judges of the Supreme or District Court.

Officers.

2. Officers will salute Officers of the Force superior to them in rank.

Sergeants and Constables.

3. Sergeants and Constables will salute—

(*a*) all Officers of the Force;

(*b*) the Lord Mayor of Sydney, and all Magistrates when meeting them at their Courts or on official business; and will show them deference at all times.

Marching.

4. When Police, marching on duty, meet an Officer they will receive the command "Eyes right" or "Left," as the case may be; and "Eyes Front" as soon as the Officer has passed. The member in charge only will salute.

Parade.

5. Police will not salute, but stand at attention only, when on parade or posted in line on public occasions: Provided that Officers only will salute immediately the National Anthem is commenced, and remain at the salute until it is finished. They will also salute on other suitable occasions.

Stationary Police.

6. As a general rule, Police who are busily engaged regulating traffic at points, or on any duty which necessarily requires close attention, are not required to salute unless spoken to by one entitled to a salute.

Method.

7. The salute is to be made by Foot Police in the manner provided in the "Police Drill Manual." Police on horseback will salute by riding at attention and turning the head and eyes towards the Officer.

Plain clothes.

8. Police in plain clothes will salute by lifting the hat, and not with the regulation salute. (No salute is to be given at a time when it is desirable not to reveal to others the fact that they are Police—to conceal which is the primary object of wearing plain clothes.)

Officers' Salute.

9. Officers will acknowledge and return salutes by raising the right hand to the peak of their head-dress. When two or more are together, the senior only will return the salute; and when one is in uniform and the others are not, the former will acknowledge the salute.

Salute in Station.

10. When an Officer enters any room at a Station or Police premises, the Police in the room will stand to attention. The first man to see the Officer approach will notify the others by calling "Attention."

Head-dress.

11. Police when appearing before an Officer indoors will remove their head-dress.

Addressing Superiors, &c.

12. Constables when speaking to a superior upon a matter of duty should stand to attention and speak in a proper and respectful tone. They should address an Officer as "Sir," and a Non-commissioned Officer as "Sergeant."

SECTION XVII.

Allowances.

The following allowances are paid to Police:—

(*For other Allowances, see "Instructions" under respective headings.*)

1. *Lodging.*

Sergeants and Constables.

(When approved by the Inspector-General.)

	Daily. s.	d.
(*a*) Sergeants and Constables (including Detectives and plain clothes Police) unprovided with quarters—		
In the case of married men	2	6
In the case of single men	1	6
At public works, &c.		
(*b*) Police temporarily stationed at railway or other public works for prolonged periods, who are unprovided with quarters	2	0

(They will not receive travelling allowance.)

2. *Travelling.*

Officers.

	Rate of allowance. Per day of 24 hours. s.	d.	Per hour up to 14 hours. s.	d.
(*a*) Superintendents	16	6	1	2
			Up to 15 hrs.	
Inspectors	15	0	1	0
(*b*) When absent from Station on Police duty, and accommodated at a Police Station or hotel—				
Sergeants	12	6	0	10
Constables	10	0	0	8
(*c*) When relieving or performing temporary duty at other Stations—				
Sergeants, for first four days	12	6	0	10
Sergeants, after four days	7	6	0	6
Constables, for first four days	10	0	0	8
Constables, after four days	5	6	0	4½

I. Where quarters are provided, and the relieving Police are unmarried, one-half of these amounts only will be paid, unless under special circumstances, and subject to the Inspector-General's approval.

II. Superintendents should arrange to temporarily transfer Police when the duty is likely to continue for a period exceeding one month.

Bush or Private Houses.

(*d*) When camped in the bush or at private houses, and no expense incurred for board or lodging—

	Rate of allowance. Per day of 24 hours.	Per hour up to 15 hours.
	s. d.	s. d.
Sergeants	8 4	0 7
Constables	6 0	0 5

Sergeants, Constables—Escort duty.

(*e*) Police who are absent during the day or night on duty, but who return to their station within twenty-four hours .. ..

Actual and necessary Expense incurred for Meals or Bed.

(*f*) The hourly rates set out in clauses (*a*), (*b*), (*c*) and (*d*) refer only to broken periods at the end of a journey or over one or more days—a day being twenty-four hours from the time of commencing the journey. Such rates do not apply to journeys occupying less than twenty-fours hours, which come within the meaning of clause (*e*).

Ordinary allowances.

(*g*) Police orderlies (absent at State Governor's country residence) .. .. Ordinary allowances.

(*h*) Trackers (each claim to be determined by Superintendent) .. .. Not exceeding 5s. per day of twenty-four hours.

(*i*) Commissioned Officers will travel first-class, and Sergeants and Constables second-class, by rail or steamer. Special approval may be given by the Inspector-General for first-class passes to Detectives on special duty or over lengthy distances.

(*j*) In submitting claims the actual times of departure and arrival must be stated.

(*k*) No allowance will be paid to Police under this subsection during water passages or when attending at Courts as witnesses in civil cases.

3. *Special.*

(When approved by the Inspector-General-)

In addition to lodging allowance:—

Detective Sergeants.

	Each day. s. d.
(*a*) Detective Sergeants 1st Class (previously senior Detectives	3 6
(*b*) Detective Sergeants 1st Class (previously receiving 15s. per day for pay and allowance)	1 6
(*c*) Detective Sergeants 1st Class (previously receiving 14s. per day for pay and allowance)	1 0
(*d*) Detective Sergeants 2nd Class	1 0
(*e*) Detective Sergeants 3rd Class	1 0

Constables.

(*f*) Detective Constables (1st Class or ordinary)	1 0

Plain Clothes Police.

(*g*) Detectives and plain clothes Police, 1s. to 5s. 6d.

Unless specially directed by the Inspector-General of Police, Police on sick report, and ordinarily in receipt of this allowance, will, during the first month of their absence from duty, be paid half of such allowance only, and from the expiration of the month until their return to duty the allowance will cease.)

Senior Clerks.

	s. d.
(*h*) Police wholly engaged upon clerical duties in Superintendents' offices	1 0

4. *Expensive Districts.*

To meet extra cost of living in expensive districts:—

Officers.

Sergeants and Constables.

	Per diem as approved. s. d.	s. d.
Officers	1 0 to	2 6
Sergeants and Constables	0 6 to	2 0
(On certain far remote stations)	1 0 to	3 0
Trackers		0 6

5. *Traffic.*

(When approved by the Inspector-General.)

Constables engaged regulating traffic in Sydney, in exposed positions 1 0

Plain clothes.

6. *Uniform.*

	Per annum.
Police on duty in plain clothes (in lieu of uniform) ..	£20 0 0

Superintendents' equipment.

7. Superintendents who provide themselves with horses and buggy for use in the performance of their duties and inspections—

Forage and shoeing, and £20 per annum.

Superintendents who provide a four-wheeled vehicle and harness, £10 per annum.

Superintendents who provide a two-wheeled vehicle and harness, £10 per annum.

Advances.

8. Upon application for Advances to pay authorised Allowances, outside the Metropolitan District, the necessary amounts will be lodged in the Bank to the credit of Superintendents.

Estimates.

9. Superintendents will—

(*a*) forward estimates of Allowances for "Lodging," "Uniform," "Special Plain Clothes," "Expensive Districts," and "Traffic," in time to reach the Inspector-General at least eight days before end of each month.

Additional names.

(*b*) obtain the approval of the Inspector-General before adding any names to the lists for such Allowances.

Travelling and Gold Escort.

(*c*) As soon as possible, and within twelve days after the end of each month, forward estimates of amounts required for "Travelling Allowances.

SECTION XVIII.

Secrecy regarding Police Business.

Secrecy in official matters.

1. Police will observe the strictest secrecy in regard to Departmental business, and are forbidden to communicate without official authority in any way whatever to any person outside the Force any information in regard to Police or other official public business connected with their duties, or which may come to their knowledge in the performance of them.

Reports of Accidents, &c.

2. Police will not, unless authorised, give any information to any person outside the Force concerning any reports or records of accidents, convictions, or other occurrences, nor is any such person to be shown such reports, &c.

Persons asking for such information are to be civilly referred to the Superintendent in charge, or the Officer in charge of the Division or Sub-district, who may, if the person is interested in the matter, give such information as he considers desirable; and if a statement is required from any member of the Force he may arrange a time for the attendance of such member at a Station or other Police premises, and he may supply witnesses' names and addresses, but their statements should not be disclosed.

Writing to Press.

3. Police are not permitted to write letters or comment or criticise in the public press on subjects relating to Police or other public matters, nor to act as correspondents for newspapers.

SECTION XIX.

Uniform.

1. Officers will dress alike, with distinguishing marks of rank.

(*For printed examples of jumpers, belts, and pouches for Officers, see "Reference Book."*)

Superintendents.

2. The following is a description of the uniform to be worn by Superintendents and Inspectors, which must strictly be adhered to:—

Jumpers (mounted and foot)—Blue indigo cloth or serge, trimmed with ½-inch black mohair tubular braid, four rows across breast, with drop loops at end, similar braid on side body, with crow's toes top and bottom, four olivette buttons on front. Sleeve—Chevron cuff, formed of 1 inch black mohair braid, traced top and bottom with black mohair Russia braid, forming "eyes," and finished in centre with figure "8." Shoulder-straps of cloth or serge, traced on edge with black Russia braid, fastened with silver-knitted button, with one silver crown for 3rd Class, one silver star under crown for 2nd Class, and two silver stars under crown for 1st Class.

Trousers (foot)—Blue cloth or serge, trimmed with 1¾ inch black oak-leaf braid.

Breeches (mounted)—Bedford cord or khaki, knee-strapping only.

Cap (mounted and foot)—Blue cloth, black oakleaf braid band round base, peak to be silver embroidered ¾-inch wide, silver badge in front.

Helmet (mounted and foot)—White, silver badge in front, blue puggaree.

Gloves (mounted and foot)—Brown kid.

Boots (mounted)—Tan, with tan leggings; (foot), black box-calf.

Inspectors.

Jumpers (mounted and foot)—Same as Superintendents, except sleeves to be trimmed with figure "8," knot of ½-inch black tubular mohair braid, traced with black mohair Russia braid. Shoulder-straps fastened with black mohair button, with one silver star for 3rd Class, two for 2nd Class, and three for 1st Class.

Trousers (foot)—Same as Superintendents.

Breeches (mounted)—Same as Superintendents.

Cap, Helmet, Gloves, and Boots (mounted and foot)—Same as Superintendents.

3. Uniform clothing for Non-Commissioned Officers and Constables is provided as follows:—

Mounted Police.

Jumpers—Khaki and blue, one each, to last at least one year.
Breeches—Two pairs, to last at least one year.
Boots—Tan, two pairs, to last at least one year.
Leggings—Tan, one pair, replaced only when unfit for further use.
Helmet—White, one, replaced only when unfit for further use (one badge with first issue).
Cap—One, to last at least one year.
Cap Badge—One each with first and second issue.

Cap Covers—One Oilskin and one khaki.
Cape—One waterproof.
Greatcoat—One.
Spurs—One pair.
Gloves—Buckskin, one pair.
} Replaced only when unfit for further use

Foot Police.

Jumpers—Blue, two, to last at least one year.
Trousers—Blue, three pairs, to last at least one year.
Boots—Box calf, two pairs, to last at least one year.
Helmet—White, one, replaced only when unfit for further use. (One badge with first issue.)
Cap—One, to last at least one year.
Cap Badge—One each with first and second issue.
Cap Covers—One oilskin, replaced only when unfit for further use.

Cape—One waterproof.
Greatcoat—One.
Rubber Knee Boots to Traffic Police.
} Replaced only when unfit for further use.

WATER POLICE.

Reefer—Heavy, one, to last at least two years.
Reefer—Light, two (launch-drivers, three), to last at least one year.
Trousers—Blue, three pairs (launch-drivers, four), to last at least one year.
Oilskins—Coat and sou'-wester, to last at least two years.
Boots—Box calf, two pairs, to last at least one year.
Boots—Rubber knee, replaced only when unfit for further use.
Greatcoat, Cap, Cap Badge—Same as Foot Police.
Hats—Panama, one, to last at least one year.
Hat Ribbon—One, to last at least one year.

MOTOR CYCLISTS.

Jumpers—Khaki, two, to last at least one year.
Jumpers—Blue, one, replaced only when unfit for further use.
Breeches—Khaki, with double seat, two pairs, to last at least one year.
Trousers—Blue, one pair, replaced only when unfit for further use.
Boots—Tan, two pairs, to last at least one year.
Boots—Black, box calf, one pair, replaced only when unfit for further use.
Leggings—Tan, one pair. } Replaced only when unfit for further use.
Cap—Tan, leather, one. }
Cap—Blue, when reported necessary.
Greatcoat—Khaki, one. }
Dustcoat—Two. }
Rain Suit—Fawn, one. } Replaced only when unfit for further use.
Goggles—One pair. }
Gloves—Gauntlet, leather, one pair. }

TRACKERS.

Jumper—Blue (mounted), one, to last at least one year.
Breeches—Two pairs, to last at least one year.
Boots—One pair, to last at least one year.
Cap—To last at least one year.
Cap Cover—One. }
Greatcoat—One. }
Cape—One. } Replaced only when unfit for further use.
Leggings—One pair. }

Waterproof Capes and Greatcoats.

4. Waterproof capes should not require to be replaced oftener than once in three years. Greatcoats should be serviceable for many years; neither will be replaced without inspection and report by an Officer.

Overcoats.

5. Police may wear overcoats during the winter months from 6 p.m. to 10 a.m., and when on traffic or other outside duty where they are not required to move about, at any hour during the same months.

Gloves to be Worn.

6. Police may wear woollen gloves, as required during winter months; and will wear white gloves on public occasions, or when so directed.

When to be Worn.

7. The khaki jumper should be generally worn during summer months and by mounted Police for bush duty.

White Helmets, and Similar Uniforms.

8. Mounted and foot Police will wear white helmets during the summer in fine weather, and all Police will wear similar uniform during summer and winter respectively.

(Officers-in-charge will give special attention to this when a number of Police are on duty together on any public occasion.)

Distinguishing Marks.

9. Distinguishing marks of rank will be worn on the lower part of the right coat-sleeve as follows:—

Constable 1st Class—1 chevron.
Sergeant 3rd Class—3 chevrons.
Sergeant 2nd Class—3 chevrons and small crown.
Sergeant 1st Class—Crown, with braid on both sleeves, neck band, shoulder straps, and cap.

Mounted Police will have the chevron pointing upwards, and foot Police the chevron pointing downwards.

10. Each Sergeant, 3rd Class, and each Constable, unless permanently employed in Detective or Plain-clothes duties, will wear on the collar of his jumper and on his greatcoat, service numbers. Three sets—six separate plates—are issued, and a charge of 2s. 6d. will be made for each plate that is lost or damaged.

11. Police will—

Faulty.

(*a*) Within seven days, report any ill-fitting or faulty uniform supplied to them;

Exercise Care.

(*b*) take the greatest care of their uniform, and use old garments at night or in bad weather, or for bush duty;

Responsible neglect.

(*c*) be held responsbile for any injury to uniform by neglect and be charged for any new issue in consequence.

Waterproof Capes.

(*d*) take special care of waterproof capes.

(Capes should be protected from the heat, or fire, or the sun, and hung in a cool place to dry; and not kept on the saddle without cover during a journey, nor hung on pegs when not in use, but folded and placed in bags.)

Private Use.

(*e*) not alter their uniform clothing for use as private garments.

Only Apply as Required.

(*f*) not apply for a fresh issue of any particular article of uniform unless the article in use which it is desired to replace is unserviceable or likely to be unserviceable before it can be replaced in the ordinary way.

Jumper and Collar.

(*g*) when on duty, keep jumper buttoned, and wear stand-up collar without peaks, showing about ¼ inch above collar of jumper; and not wear any necktie which shows through the jumper.

Supervision and Inspection.

12. Superintendents and Officers will—

(a) by careful inspection, endeavour to reduce the demand for uniform to the lowest limits, consistent with decent appearance;

Enforce Instruction.

(b) see that these Rules are enforced, particularly in regard to the proper care of uniform, and report any apparent neglect;

Size Rolls.

(c) forward Size Rolls in duplicate to the Inspector-General on dates provided in "Calendar," and insert in red ink where any portion of issue is not required;

When Worn.

(d) exercise the greatest care to see that all articles of uniform required are included in the Size Rolls, and that the correct sizes of boots, caps, helmets, and size of calf for leggings, &c., are inserted.

13. All Officers not in receipt of an annual issue of uniform will be entitled to the usual allowance of £20 per annum in lieu thereof, provided that the Officers concerned possess sufficient serviceable uniform to permit of them parading in same on important occasions when required.

Where articles of uniform are requisitioned for, the cost must be deducted from the allowance payable to the Officer concerned.

Other Officers, Non-Commissioned Officers, and Constables will, unless otherwise authorised, always wear uniform when on duty, and when at any Court as witnesses, or in any other official capacity.

All Police engaged as clerks, or on inside duty at Headquarters, District Headquarters, &c., except the senior clerk in a Superintendent's Office, will wear uniform.

Officers Attending Levees.

14. Officers have the privilege of wearing uniform at levees.

SECTION XX.

Police Superannuation and Reward Fund.

Applications.

1. Applications for allowances and gratuities from the "Superannuation and Reward Fund" will be dealt with in accordance with the provisions of the Police Regulation (Superannuation) Act, No. 28, 1906, by a Board consisting of the Inspector-General (or Officer acting for him) as Chairman, the Chairman of the Public Service Board (or, in the event of his absence from Sydney or inability to attend, any other member of the Board), and the Under Secretary, Chief Secretary's Department (or any Officer of such Department representing him). The Secretary of the Police Department will be the Secretary to the Board.

Recommendations.

2. The Board will, subject to the conditions and scales provided in the Act, recommend the amount of allowance or gratuity to be granted.

The provisioins of Act, 1906, ss. 7 (*b*) and (*c*) and 14 (1), relating to the nature of the service, will be strictly enforced; and where the service is not in accordance with such provisions the Board will take the facts into their consideration when determining the case.

Evidence.

3. Each case must be supported by such certificates and other documentary evidence as the Board directs.

Children.

4. In cases of children who are eligible for admission into State or other charitable institutions, the Board may, when there are good reasons for such a course, recommend their admission to such institutions, and pay the charges for their maintenance and education from the gratuity awarded.

Retiring Age.

5. Superintendents will—

(*a*) report the names of members of the Force three months before the date of their attaining the age of 60 years;

Report Death.

(*b*) report the death of any member of the Force, furnish the following particulars and if the relatives of deceased reside in the State, notify them of the death:—

In cases where Deceased was Married.

Married.

I. Full name, rank, registered number, and place last stationed;

Intestate.

II. cause of death, and whether he died intestate;

If a Will.

III. if he has left a will, state full names and address of administrators, estimated value of estate, and any available details;

Widow.

IV. full name of widow, and attach the original marriage certificate;

Children.

V. full name of each child, age, and occupation;

Widow's Character.

VI. character of widow, and whether it is advisable to entrust her to safeguard the interests of the children, if gratuity is awarded.

In cases where Deceased was Single.

Single.

VII. Particulars as in paragraph (b), I, II, and III ;

Inventory.

VIII. full inventory of his effects, made in presence of a subscribing witness;

Assets, &c.

IX. a balance-sheet of the known liabilities and assets of deceased, including moneys in bank, and any pay or allowances due by the Police Department;

Dependents.

X. whether deceased supported, or had dependent upon him, a mother or other close relative;

Private Effects.

(*c*) arrange to take charge of the private effects of a deceased member, with a view to their disposal in terms of Act, 1899, s. 20.

Death Within Five Years of Allowance.

6. When any person in receipt of an allowance dies within a period of five years from the date such allowance was granted, information must be furnished in accordance with paragraph 6 (*b*), II, III, IV, and V; and, when so directed, the Superintendent of the District where the widow resides will report in terms of subsection VI.

Pension Claims.

7. Claims for payment of allowances will—

(*a*) be made on vouchers provided;

(*b*) be signed by the claimant on or after the 27th day of each month (but not before, and forwarded to the Secretary Police Superannuation and Reward Fund Board, Box 45, G.P.O., Sydney.

Payments.

8. Payment will be made—
(a) by cheque posted to the claimant's address; or
(b) into a bank, other than the Government Savings Bank of New South Wales.

Special Directions.

9. Retired members in receipt of an allowance—
(a) are specially directed to the provisions of the Police Regulation Act relating to themselves, and particularly to s. 33 (1) and (2) of the Act, 1899;

Change of Address.

(b) will make themselves and their addresses known to the Officer-in-charge of the Station nearest to their residence, and promptly notify the Inspector-General, in writing, of any change of address.

Report Death.

10. Police will promptly report, for information of the Inspector-General, the change of address or death of any retired member in receipt of an allowance.

Medical Examination.

11. Any member of the Force desiring to be examined by the Police Medical Board with a view to retirement must pay the Board fees (£2 2s.) in advance. This sum will be refunded if he is certified as unfit for further service.

Retention Over Sixty Years.

12. Cases arising under the Act, 1906, s. 9, will be investigated by a Committee consisting of the Inspector-General, the Chief Medical Officer of the Government, and the Under Secretary, Chief Secretary's Department, who will obtain such reports and other evidence as they deem necessary to enable the Minister to determine whether the *public interest* renders it expedient to retain the services of any member of the Force who has reached the age of 60 years.

[1035] Department of Labour and Industry,
Sydney, 18th August, 1925.

HIS Excellency the Governor, with the advice of the Executive Council, has approved that, in pursuance of the provisions of section 81 of the Industrial Arbitration Act, 1912, as amended, and following upon the determination and direction in relation to the conditions of apprenticeship in various industries or occupations made on the 10th day of July, 1925, by the New South Wales Board of Trade, in exercise of the powers and functions conferred upon it by section 80 of the said Act, the following Regulations be made, incorporating the said determination and direction and matters necessary or convenient to be prescribed for carrying such determination and direction into effect.

J. M. BADDELEY.

INDUSTRIAL ARBITRATION ACT, 1912, AS AMENDED.

SECTION 81.

REGULATIONS RE APPRENTICESHIP IN VARIOUS INDUSTRIES OR CALLINGS.

Wherever in any regulations made by the Governor under Part IX of the Industrial Arbitration Act, 1912, as amended, incorporating the determinations and directions of the New South Wales Board of Trade in respect of the conditions of apprenticeship in any industry, either of the following provisions occurs:—

> "The penalty for a breach of any of these Regulations shall be a sum not exceeding £5. Proceedings for any penalty shall be taken before an Industrial Magistrate, and shall be instituted only by the New South Wales Board of Trade."

or

> "The penalty for a breach of the terms of clause 6 of these Regulations shall be a sum not exceeding £50, and the penalty for a breach of the terms of any other clause of these Regulations shall be a penalty not exceeding £5. Proceedings for any penalty shall be taken before an Industrial Magistrate, and shall be instituted only by the New South Wales Board of Trade,"

the said provision shall be annulled, and there shall be substituted therefor a provision for penalties in the following terms:—

> "The penalty for a breach of the terms of any of these Regulations shall be a sum not exceeding £50. Proceedings for any penalty shall be taken before an Industrial Magistrate."

[1005] Department of Labour and Industry, Sydney, 4th August, 1925.

EARLY CLOSING (AMENDMENT) ACT, 1900.

PUBLIC NOTICE.

I HEREBY notify that, in accordance with the vote of a majority of those voting at a poll held on the 1st day of August, 1925, under the provisions of section 3 of the Early Closing (Amendment) Act, 1900, in the Country Shopping District of SPRINGWOOD, the closing times for all shops, except shops mentioned in Schedule One to the Early Closing Act, 1899, and in the Schedule to the Saturday Half-holiday Act, 1910, shall be as follows:—

On Wednesday	One o'clock.
On Saturday	Ten o'clock.
On the four other week-days	Six o'clock.

J. M. BADDELEY,
Minister.

[1018] Sydney, 5th August, 1925.

FISHERIES ACTS.—RENEWAL OF LEASES.

APPROVAL has been given for the renewal of the Oyster Culture Leases specified hereunder, for a term of five years in each instance, at the rentals specified, subject to the right of the holder of each lease to a further renewal, after due application, for an additional period of five years, at a rental to be determined in conformity with section 12 (33B) of the Fisheries (Amendment) Act, 1910.

C. C. LAZZARINI.

SCHEDULE.

No. 10,490, Robert John Brown; 100 yards at Clarence River (plan cat. No. C. 123-8); total annual rental, 10s., from 28th July, 1925.

No. 10,538, Harry Tester Sheather; 363 yards at Manning River (plan cat. No. M. 233-31); rental rate, 15s. per 100 yards; total annual rental, £2 16s., from 24th August, 1925.

No. 10,539, Harry Tester Sheather; 711 yards at Manning River (plan cat. No. M. 234-31); rental rate, 7s. per 100 yards; total annual rental, £2 10s., from 24th August, 1925.

No. 10,634 (Mrs.) Harriet Bertha Johnson; about 1 a. 1 r. at Port Stephens (plan cat. No. P. 724-36); rental rate, 10s. per acre; total annual rental, 13s., from 21st September, 1925.

No. 10,689, Thomas Herbert Woollard, 113 yards at Panbula River (plan cat. No. P. 103-98); rental rate, 13s. per 100 yards; total annual rental, 16s., from 14th September, 1925.

No. 10,717, Alfred John Lilley; about ¼ acre at Port Stephens (plan cat. No. P. 717-36); total annual rental, £1, from 7th September, 1925.

No. 10,777, E. L. Markey; about 1 r. 37 p. at Port Stephens (plan cat. No. P. 725-36); total annual rental, 10s., from 14th September, 1925.

[1022] Sydney, 5th August, 1925.

NOTIFICATION OF GRANTING OF OYSTER CULTURE LEASES.

IT is hereby notified that leases, for the purpose of oyster culture, of the lands specified in the Schedule hereunder have been granted to the undermentioned persons.

The leases are subject to the Fisheries Acts and the Regulations thereunder, and to the special conditions set out at the foot of the Schedule.

C. C. LAZZARINI.

SCHEDULE.

No. 13,245 (average lands), to John Holdom, of Karuah, situated at Port Stephens, frontage 400 yards (plan cat. No. P. 1,158-36), fifteen years from 1st December, 1924; annual rental, £4—under section 12 (33), Fisheries (Amendment) Act, 1910 (Fisheries Act, 1902).

No. 13,246 (average lands), to John Holdom, of Karuah, situated at Port Stephens, frontage 100 yards (plan cat. No. P. 1,166-36), fifteen years from 1st December, 1924; annual rental, £1—under section 12 (33), Fisheries (Amendment) Act, 1910 (Fisheries Act, 1902).

No. 13,250 (average lands), to James Alfred Eagleton, of Nelson's Bay, situated at Port Stephens, frontage 200 yards (plan cat. No. P. 1,167-36), fifteen years from 1st December, 1924; annual rental, £2—under section 12 (33), Fisheries (Amendment) Act, 1910 (Fisheries Act, 1902).

*No. 13,309 (average lands), to William Gordon Dodds, care of Dodds and Richardson, of 62 Hunter-street, Sydney, situated at Port Stephens, frontage 250 yards (plan cat. No. P. 1,171-36), fifteen years from 1st December, 1924; annual rental, £2 10s.—under section 12 (33), Fisheries (Amendment) Act, 1910 (Fisheries Act, 1902).

No. 13,401 (average lands), to Edward James Allen, of Doll's Point, situated at Georges River, frontage 50 yards (plan cat. No. G. 271-47), fifteen years from 5th August, 1925; annual rental, 10s.—under section 12 (33), Fisheries (Amendment) Act, 1910 (Fisheries Act, 1902).

†No. 13,231 (inferior lands), to William Elliot Warn, of Bermaguee, situated at Bermaguee River, about 1 a. 3 r. 24 p. (plan cat. No. B. 80-85), five years from 5th August, 1925; annual rental, 19s.—under section 12 (33B), Fisheries (Amendment) Act, 1910 (Fisheries Act, 1902).

†No. 13,436 (inferior lands), to Lionel Ralston, of Darawank, via Failford, situated at Wallis Lake, frontage 100 yards (plan cat. No. W. 234-33), five years from 5th August, 1925; annual rental, 10s.—under section 12 (33B), Fisheries (Amendment) Act, 1910 (Fisheries Act, 1902).

†No. 13,344 (inferior lands), to Thomas Herbert Woollard, of Panbula, situated at Panbula River, frontage 340 yards (plan cat. No. P. 242-98), five years from 5th August, 1925; annual rental, 17s.—under section 12 (33B), Fisheries (Amendment) Act, 1910 (Fisheries Act, 1902).

†No. 13,346 (inferior lands), to Charles Alexander, of Brooklyn, situated at Hawkesbury River, frontage 200 yards (plan cat. No. H. 461-41), five years from 5th August, 1925; annual rental, 12s.—under section 12 (33B), Fisheries (Amendment) Act, 1910 (Fisheries Act, 1902).

†No. 13,347 (inferior lands), to David Wilson, of Port Macquarie, situated at Hastings River, about 7 a. 0 r. 39 p. (plan cat. No. H. 136-27), five years from the 5th August, 1925; annual rental, £7 5s.—under section 12 (33B), Fisheries (Amendment) Act, 1910 (Fisheries Act, 1902).

†No. 13,390 (inferior lands), to Abraham Ryan, of East Lynne, via Bateman's Bay, situated at Clyde River, about 1 a. 1 r. 20 p. (plan cat. No. C. 142-68), five years from 5th August, 1925; annual rental, £1 8s.—under section 12 (33B), Fisheries (Amendment) Act, 1910 (Fisheries Act, 1902).

Special Conditions.

1. It is a condition of these leases that under Regulation 63 made under the abovementioned Acts, the whole or any part of the land comprised therein may be resumed at any time without compensation for any public purpose or for the granting thereover of a Special Lease under the Crown Lands Acts.

*2. Oyster Lease No. 13,309 will be determined without compensation in the event of the acquisition by the Commonwealth Government of the land between high-water mark and low-water mark for naval purposes.

†3. No oysters may be removed from Oyster Leases Nos. 12,231, 13,436, 13,344, 13,346, 13,347 and 13,390 during the first year of their term. If any such lease be renewed for a second term of five years it shall be subject to redetermination of rental during the ninth or any later year for a further (third) term of five years.

[1021] Sydney, 21st August, 1925.

CANCELLATION OF SPECIAL CONDITIONS ATTACHING TO AN OYSTER CULTURE LEASE.

THE cancellation of the special conditions deferring the payment of the rental and limiting the transfer of R. T. Hunt's Oyster Culture Lease No. 10,939, at Port Stephens, as set out in the notification of the granting of the lease published in the Government Gazette of 4th February, 1921, and also of the condition that the rental shall not be increased for the third term of the lease, has been approved by the Governor-in-Council.

C. C. LAZZARINI.

BIRDS AND ANIMALS PROTECTION ACT, 1918.

OPEN SEASONS.

OPEN seasons, in pursuance of the Birds and Animals Protection Act, 1918, have been declared as under, viz.:—

Until 15th September, 1925, inclusive, in respect of opossums for the parish of Dobie, in the county of Richmond, within the Pastures Protection District of Casino, exclusive of any State Forest which may be situate within such parish.

Until 15th September, 1925, inclusive, in respect of kangaroos and scrub wallabies for the parishes of Boro, Cullula, Nadjingomar and Yarralaw, in the county of Argyle, within the Pastures Protection District of Goulburn, exclusive of any State Forest which may be situate within such parishes.

Until 30th September, 1925, inclusive, in respect of kangaroos, wallaroos and swamp or black-tailed wallabies for the parishes of Peters, Boiga, Windeyer, Warrabra, Toolamanang and Tabrabucca, in the county of Wellington, within the Pastures Protection District of Mudgee, exclusive of any State Forest which may be situate within such parishes.

C. C. LAZZARINI,
[996] Chief Secretary.

BIRDS AND ANIMALS PROTECTION ACT, 1918.

OPEN SEASON.

AN open season, in pursuance of the Birds and Animals Protection Act, 1918, has been declared as under, viz.:—

Until 31st December, 1925, inclusive, in respect of scrub wallabies, for the Pastures Protection District of Warialda, exclusive of any State Forest which may be situate within such parish.

C. C. LAZZARINI,
[1027] Chief Secretary.

BIRDS AND ANIMALS PROTECTION ACT, 1918.

EXTENSION OF OPEN SEASON.

THE open season until 31st August, 1925, inclusive, declared in Government Gazette No. 77 of the 5th June, 1925, in respect of kangaroos for the Pastures Protection Districts of Walgett and Walgett North, exclusive of any State Forests which may be situate within such districts, has been extended until the 31st December, 1925, inclusive.

C. C. LAZZARINI,
[1003] Chief Secretary.

[1026] Sydney, 21st August, 1925.

PARLIAMENTARY ELECTORATES AND ELECTIONS ACT, 1912, AS AMENDED BY SUBSEQUENT ACTS.

IN pursuance of the provisions of the above Act, it is hereby notified, for public information, that Clovelly, Patonga and Pindimar have been appointed polling-places for and within the boundaries of the Electoral Districts of Eastern Suburbs, Maitland and Oxley, respectively.

It is further notified, in pursuance of the abovementioned Act, that the name of the undermentioned polling-place has been changed as set out in the Schedule hereunder:—

Old Name.	New Name.	District.
Little Coogee	Clovelly North	Eastern Suburbs.

C. C. LAZZARINI,
Chief Secretary.

[995] Chief Secretary's Office,
Sydney, 21st August, 1925.

SUPPOSED ARSON.—TWENTY-FIVE POUNDS (£25) REWARD.

IN the event of the fire which destroyed a grandstand, situated on the racecourse, about two miles from Coff's Harbour, on the 7th June, 1925, the property of the Coff's Harbour Jockey Club, having been caused by an incendiary. Notice is hereby given that a reward of Twenty-five Pounds (£25) will be paid by the Government for such information as shall lead to the apprehension and conviction of the guilty person or persons. In addition to the above reward His Excellency the Governor will be advised to extend a free pardon to any accomplice, not being the person who actually caused the said fire, who shall first give such required information. This reward to remain in force for three months only.

C. C. LAZZARINI.

[1001] Department of the Attorney-General and of Justice,
Sydney, 17th August, 1925.

HIS Excellency the Governor, directs it to be notified, for general information, that the Principal Secretary of State for the Colonies has intimated in his despatch of the 17th June, 1925 (No. 66), that His Majesty will not be advised to exercise his power of disallowance in respect of the undermentioned Act, passed by the Parliament of New South Wales:—

No. 1 of 1925, entitled "An Act to declare the impugning of marriages celebrated in accordance with the Marriage Act, 1899, to be unlawful; to make certain provisions as to certificates of marriage; to declare marriages between a woman and her deceased husband's brother valid in law; to amend the Marriage Act, 1899, and certain other Acts; and for purposes connected therewith."

E. A. McTIERNAN.

[1016] Industrial Registrar's Office,
Sydney, 21st August, 1925.

THE following Awards of the Court, made in exercise of the powers conferred upon it by section 14 of the Industrial Arbitration Act, 1912, have this day been published as part of the Industrial Gazette for August, 1925, in accordance with the provisions of the Act and the Regulations thereunder.

Copies of the Awards are obtainable from the Government Printer, Sydney, at the price mentioned (postage added), upon request, quoting the particulars stated hereunder, and the date of publication.

A. M. WEBB,
Industrial Registrar.

Water and Sewerage Employees (Hunter District) Award (Variation), No. 4,471. 3d.
Butchers, Retail (Country) Award (Variation), No. 4,472. 3d.
Government Railways and Tramways (Ironworkers' Assistants, &c.) Award (Variation), No. 4,473 3d.

[1023] Sydney, 21st August, 1925.

APPLICATIONS FOR LEASES FOR OYSTER CULTURE.

IT is hereby notified that the undermentioned persons have applied to lease for Oyster Culture the portions of land described hereunder opposite their respective names.

Objections may be lodged at the Fisheries Branch, Chief Secretary's Department, within thirty days of the date of this notice against the leasing of any of the portions. If interference with a hauling ground is alleged, a statutory declaration by a licensed fisherman must be submitted to the effect that the area has been hauled during the preceding twelve months.

E. B. HARKNESS,
Under-Secretary.

No. 13,431, by Henry James Netherclift, situated at Settlement Point, Hastings River, adjoining the western end of Oyster Lease No. 8,353, section No. 1, parish of Macquarie, county of Macquarie, frontage 50 yards.

No. 13,433, by Herbert Alfred Harding, situated at Salamander Bay, Port Stephens, adjoining the southern end of Oyster Lease No. 11,246, parish of Tomaree, county of Gloucester, frontage 50 yards.

WATER ACT, 1912.

THE Water Conservation and Irrigation Commission has received the following applications for Licenses:—

Land District of Muswellbrook.

G. Kelleher, pump, Hunter River, por. 123, par. Russell, co. Durham.
P. H. Evans, pump, Hunter River, por. 3, psh. Ellis, co. Brisbane.

The Local Land Board will publicly inquire into the applications at 9.30 a.m., on the tenth day of September, 1925, at Court-house, Denman.

H. H. DARE,
Commissioner.

[W.C. &. I.C. 1925-13,202; 1925-13,296] [1038]

WATER ACT, 1912.

THE Water Conservation and Irrigation Commission has received the following application for License:—

Land District of Hay.

Harold James Corrigan, pump on the Murrumbidgee River, por. 40, par. Hay, co. Waradgery.

The Local Land Board will publicly inquire into the application at 10 a.m., on the first day of September, 1925, at Land Board Office, Hay.

H. H. DARE,
Commissioner.

[W.C. & I.C. 1925-13,106] [1039]

WATER ACT, 1912 (PART II).

THE Water Conservation and Irrigation Commission has received the following application for License:—

Land District of Moree.

F. W. Bucknell, channel, Big Leather Watercourse, pors. 37 and 38, psh. Wandoona, co. Benarba.

The Local Land Board will publicly inquire into the application at 10 a.m., on the seventh day of September, 1925, at Court-house, Moree.

H. H. DARE,
Commissioner.

[W.C. & I.C. 1924-12,628] [1028]

[981] Water Conservation and Irrigation Commission, Sydney, 14th August, 1925.

PURSUANT to the Water Act, 1912, and the Irrigation Act, 1912, as amended by subsequent Acts, I, HENRY HARVEY DARE, by virtue of the power in this behalf delegated to me by the Water Conservation and Irrigation Commission, do hereby appoint

Mr. James Cole Yeo, Assistant Engineer and Official Trustee for Bore Water Trusts, to be a Trustee of the Womboin No. 2 Bore Water Trust, and I do hereby direct the first election of two Trustees of the said Trust.

H. H. DARE,
Commissioner.

[982] Water Conservation and Irrigation Commission, Sydney, 14th August, 1925.

PURSUANT to the Water Act, 1912, and the Irrigation Act, 1912, as amended by subsequent Acts, I, HENRY HARVEY DARE, by virtue of the power in this behalf delegated to me by the Water Conservation and Irrigation Commission, do hereby appoint

Mr. James Cole Yeo, Assistant Engineer and Official Trustee for Bore Water Trusts, to be a Trustee of the Womboin No. 3 Bore Water Trust, and I do hereby direct the first election of two Trustees of the said Trust.

H. H. DARE,
Commissioner.

[983] Water Conservation and Irrigation Commission, Sydney, 14th August, 1925.

PURSUANT to the Water Act, 1912, and the Irrigation Act, 1912, as amended by subsequent Acts, I, HENRY HARVEY DARE, by virtue of the power in this behalf delegated to me by the Water Conservation and Irrigation Commission, do hereby appoint

Mr. James Cole Yeo, Assistant Engineer and Official Trustee for Bore Water Trusts, to be a Trustee of the Womboin No. 1 Bore Water Trust, and I do hereby direct the first election of two Trustees of the said Trust.

H. H. DARE,
Commissioner.

[984] Water Conservation and Irrigation Commission, Sydney, 14th August, 1925.

WOMBOIN Nos. 1, 2 AND 3 BORE WATER TRUSTS.

ELECTION OF TRUSTEES.

WEDNESDAY, the 30th September, 1925, has been appointed the date for the election of two Trustees of each of the abovenamed Trusts, and the Head Office of the Water Conservation and Irrigation Commission, Union House, 247 George-street, Sydney, the polling-place.

H. H. DARE,
Commissioner.

[W.C. & I.C. 1925-10,235-6-7]

[1103] Water Conservation and Irrigation Commission, Sydney, 21st August, 1925.

HAY IRRIGATION AREA.

IRRIGATED HOLDING AND NON-IRRIGATED HOLDING.

Notice of Granting.

IT is hereby notified, for public information, that, in accordance with the provisions of the Hay Irrigation Act, 1902, as amended, and Regulations and By-laws made thereunder, an irrigated holding and a non-irrigated holding respectively, of the lands as set out hereunder, have been granted to Mr. James Sankey Tassell, of Hay, for the terms and under the conditions, provisions, covenants, restrictions, and reservations notified in the Government Gazette of 10th July, 1925, whereby the lands were set apart for selection.

IRRIGATED HOLDING.

Lot No. 60, 21 acres 2 roods 30 perches. Annual rental, £9 6s.; annual water rate for the time being, £32 10s. 6d.; date upon which lease will expire, 31st December, 1946.

NON-IRRIGATED HOLDING.

Lot No. 26; area, 94 acres; annual rental, £11 15s.; date upon which lease will expire, 22nd April, 1930.

H. H. DARE,
Commissioner.

[W.C. & I.C. 1923-12,448]

NOTICE UNDER REAL PROPERTY ACT.

APPLICATIONS by the undermentioned have been made to bring the lands respectively described under the provisions of the Real Property Act. Caveats may be lodged on or before the 25th September, 1925:—

No. 24,890. John Williams, 20¼ per., front. Whistler and Carlton sts., and East Steyne, Manly.

No. 26,352. Ethel Jane Walton, 15¾ per., includ. Nos. 4, 6, 8, 10 and 12, Red Lion st., Balmain.

No. 26,455. Andrew Walter Irby Macansh and Arthur Donnelly Fisher, 3 a. 2 r. 19¼ p., front. Spofforth and Allister sts. and Rangers-rd.; 2 a. 21¼ p., front. Murdoch and Allister sts. and Rangers-rd., and 32 per. front. Murdoch-st., about 116 feet northerly from 20-feet lane, Neutral Bay.

No. 26,469. Frank Reginald Millard, 1 r. 32¼ p., lots 17, 18 and 19, Cornwall Este., Cumberland-rd.; 3 a. 3 r. 39¼ p., lots 8 and 11, sec. 20, Chisholm Este-Wellington and Albert rds.; 3 r. 20¼ p., lots 1, 9 and 10, sec. 1; 2 r. 22¼ p., lots 1 and 2, sec. 2, Hampstead Park Este., Cornwall-rd.; 1 r. 12¼ p., cor. Flynt and Afona sts; 38¾ p., lots 40 and 41, sec. 3, Clyde Este., Mona-st.; 1 r. 37 p., lots 71, 72 and 73 (Euston-rd.); 1 r. 19¼ p., lots 79 and 80 (Victoria-cres.) of Hudsonville Este., and 13¼ p., lot 20, King and Boyd's Subdvn., The Crescent, Auburn.

No. 26,706. Frank Miller, 11 a. 1 r. 11 p., cor. Wellington-rd. and Erie-st., Mun. Granville.

No. 26,722. George Clubb and Harry Hibble, 20¼ per., includ. Nos. 26, 28, 30 and 32, Red Lion st., Rozelle.

No. 26,730. George Sydney Cook, 20¼ per., lot 20 and pt. lot 21, Mainhead Este., Anglesea-st., Bondi.

No. 26,733. William Macdonald Helsham and Andrew Town Farquharson Stewart, 2 r. 20¼ p., cor. Goodwin-st. and Pittwater-rd., Narrabeen.

No. 26,741. Samuel Pickering, 2 a. 1¼ p., in Thomas-st. adj. Public School, and 1 r. 29¼ p., front. Thomas-st. and The Prince's Highway, Milton.

No. 26,761. Henry Hamilton Browne, 4 per., includ. No. 14 Poplar-st., Sydney.

No. 26,764. Henry Ramsay, 31¼ per., includ. Nos. 15, 17 and 19, Lugar-st., Waverley.

No. 26,788. Gertrude Josephine Hurst, 981 a. 2 r., front. Tea Gardens rd. and road from Sawyer's Point to The Branch, Shire Stroud.

No. 26,835. Mary Ellen McDonald, 9 per., includ. No. 26 Spofforth-st., Cremorne.

Diagrams delineating these lands may be inspected at the Land Titles Office, Sydney.

W. G. H-WILLIAMS,
Registrar-General.

21st August, 1925. [1082]

[998] Office of the Railway and Tramway Commissioners for New South Wales,
Sydney, 17th August, 1925.

NOTICE is hereby given that on and from Saturday, 15th instant, the tramway extension from Brennan-street, Lilyfield, via the bridge over the Glebe Island Railway, to Abattoir-road, a distance of 9¼ chains, will be open for traffic, and the existing rates, charges and regulations will apply to the said line of tramway.

By order.
W. J. MORRIS,
Secretary to the Railway and Tramway Commissioners for New South Wales.

[1015] Sydney, 18th August, 1925.

ERRATUM.

IN reference to the notification of Public Highways and Carriage Roads in connection with the Roslyn to Taralga Railway, notified in Government Gazette No. 102 of the 31st July, 1925, folio 3369, in lieu of "Highway-road 100 wide opposite 170 miles 28 chains, closed" read "Highway-road 100 wide 170 miles 28½ chains, level crossing, embankment, warning boards."

W. JNO. MORRIS,
Secretary for Railways.

NEW SOUTH WALES GOVERNMENT RAILWAYS.

THE Railway Commissioners are prepared to accept sleepers at any railway station within the areas shown below until further notice at the following increased prices:—

Localities and Depôts.	Ironbark, white box, and Murray red gum.		Approved Hardwoods.
	Squares.	Round backs.	Squares.
	s. d.	s. d.	s. d.
Gosford to Newcastle	5 6	.....	5 0
Newcastle to Werris Creek and Merriwa.	5 6	5 0	5 0
Werris Creek to Burren Junction and Inverell.	5 6	5 0	.....
Maitland to Murwillumbah, Kyogle, and Dorrigo lines.	5 6	.....	5 0
West of Bathurst and south of Goulburn.	5 6	4 10	.....
Mudgee to Gwabegar and Binnaway to Werris Creek lines.	5 6	4 10	.....
Picton to Goulburn and Camden lines, Penrith to Bathurst and Richmond lines.	5 6	.....	5 0
Sutherland to Nowra	5 6	.....	5 0

Approved hardwoods are grey gum, grey box, tallow-wood, white mahogany, and white stringybark. Blackbutt will not be accepted. Sizes—Squares and roundbacks, 8ft. x 9 in. x 4½ in.

(The roundbacks to give a bearing of 5 inches of redwood with 3½ inches of redwood on sides, and a minimum depth of 4 inches after being adzed.)

When the sleepers are ready for inspection at railway stations, particulars as to number, &c., should be forwarded to the Sleeper Inspector, Existing Lines Branch, Railways, Sydney, who will arrange for early inspection and payment.

W. J. MORRIS,
[1007] Secretary.

CO-OPERATION, COMMUNITY SETTLEMENT, AND CREDIT ACT, 1923.

MUDGEE DISTRICT CO-OPERATIVE TRADING SOCIETY LIMITED.

IT is hereby notified that I have this day registered the abovenamed Society as a Trading Society under the above Act, with limited liability, and have issued to it a certificate of incorporation.

The said Society was formerly registered under the Building and Co-operative Societies Act, 1901, under the name of the "Mudgee District Co-operative Trading Society Limited."

Dated at Sydney, this thirteenth day of August, 1925.

(L.S.) T. WAITES,
Deputy Registrar of Co-operative Societies.
[987]

CO-OPERATION, COMMUNITY SETTLEMENT, AND CREDIT ACT, 1923.

THE BOWRAVILLE CO-OPERATIVE SOCIETY LIMITED.

IT is hereby notified that I have this day registered the abovenamed Society as a Rural Society under the above Act with limited liability, and have issued to it a certificate of incorporation.

The said Society was formerly registered under the Companies Act, 1899, under the name of "The Bowraville Dairy Company Limited."

Dated at Sydney, this fourteenth day of August, 1925.

(L.S.) T. WAITES,
Deputy Registrar of Co-operative Societies.
[991]

CO-OPERATION, COMMUNITY SETTLEMENT, AND CREDIT ACT, 1923.

LANG STARR-BOWKETT BUILDING CO-OPERATIVE SOCIETY LIMITED.

IT is hereby notified that I have this day registered the abovenamed Society as a Building Society under the above Act, with limited liability, and have issued to it a certificate of incorporation.

The said Society was formerly registered under the Building and Co-operative Societies Act, 1901, under the name of "The Lang Starr-Bowkett Building Society."

Dated at Sydney, this fourteenth day of August, 1925.

(L.S.) T. WAITES,
Deputy Registrar of Co-operative Societies.
[992]

CO-OPERATION, COMMUNITY SETTLEMENT, AND CREDIT ACT, 1923.

THE GLOUCESTER CO-OPERATIVE SOCIETY LIMITED.

IT is hereby notified that I have this day registered the abovenamed Society as a Trading Society under the above Act, with limited liability, and have issued to it a certificate of incorporation.

The said Society was formerly registered under the Building and Co-operative Societies Act, 1901, under the name of The Gloucester Co-operative Society Limited.

Dated at Sydney this nineteenth day of August, 1925.

(L.S.) T. WAITES,
Deputy Registrar of Co-operative Societies.
[1033]

In the Supreme Court of New South Wales.

In the matter of an application by the Inspector-General of Police for an Order that the premises known as No. 11A Mary-street, Sydney, in the State of New South Wales, of which Richard Matchett is the occupier, and Mark Sumner is the owner, be declared a Common Gaming-house; and in the matter of the Gaming and Betting Act, 1912.

Monday the tenth day of August in the year of Our Lord one thousand nine hundred and twenty-five.

UPON hearing Mr. Geoffrey Forrest Hughes, Solicitor for the abovenamed Mark Sumner; and upon reading the consent of the Crown Solicitor endorsed in the margin hereof, I do order that the declaration made by Mr. Justice Ferguson, on the twentieth day of June, one thousand nine hundred and twenty-five, be and the same is hereby rescinded.

DAVID FERGUSON, J.

I consent hereto,—
JNO. V. TILLETT, Crown Solicitor.
[1029]

[1006] Supreme Court,
Sydney, 17th August, 1925.

IT is hereby notified that, under the provisions of the Marriage Act, 1899, No. 15, the undermentioned gentleman has been appointed by their Honours the Judges to give consent to the marriage of minors, as hereunder mentioned:—

Ernest Valentine Gordon Blackwell, Esquire, J.P., of Molong for the District of Molong.

By order of the Judges,

ARTHUR G. SADDINGTON,
Prothonotary.

[985] Supreme Court,
Sydney, 14th August, 1925.

IT is hereby notified that, under the provisions of the Marriage Act, 1899, No. 15, Charles Morley, Esquire, J.P., of Tweed Heads, has been appointed by their Honors the Judges to give consent to the marriage of minors for the District of The Tweed.

By order of the Judges,
ARTHUR G. SADDINGTON,
Prothonotary.

The twelfth day of August, 1925.

BY virtue of the authority vested in me by the District Courts Act, 1912, I hereby appoint Mr. William George Clarke to be an additional Bailiff at Mullumbimby of the District Court holden at Murwillumbah,— to take effect from the date of commencing duty.

W. H. MOCATTA,
[993] Judge.

QUARTER SESSIONS.

NOTICE is hereby given, that Courts of Quarter Sessions in and for the State of New South Wales, will be holden during September next, at the Courthouses, at the following times and places, viz.:—

Sydney, Tuesday, 1st September;
Lismore, Tuesday, 1st September;
Mudgee, Tuesday, 1st September;
Yass, Friday, 4th September;
Condobolin, Monday, 7th September (2.30 p.m.).
Goulburn, Tuesday, 8th September;
Parramatta, Monday, 14th September;
Kempsey, Monday, 21st September;
Bathurst, Tuesday, 22nd September;
Young, Thursday, 24th September.
Taree, Thursday, 24th September;
Walgett, Tuesday, 29th September (3 p.m.);

when and where all persons under recognizances to appear as prosecutors, witnesses, or defendants, or who have appeals to interpose, or other business to transact, are desired to give their attendance respectively at 10 o'clock in the forenoon, except where otherwise stated.

JOHN GONSALVES,
Clerk of the Peace.

Office of the Clerk of the Peace,
Sydney, 17th August, 1925. [1002]

METROPOLITAN WATER, SEWERAGE AND DRAINAGE BOARD.

NOTICE is hereby given that the sewers as described below have been completed and are now available for house connections:—

Rockdale: Commencing in private property at an existing dead end 54 links north-westerly from Station-street running north-east and south-west and 172 links north-easterly from Station-street running north-west and south-east; thence 148·2 links south-east through private property to Station-street; thence 122 links south-westerly along Station-street to a dead end (s/o 41,472, Contract 1,633).

Willoughby: From existing sewer, Boards Contract 978, at rear of premises on the north side of Market-street being 580 links west of Wilson-street; thence south-easterly through private property for 109·5 links (s/o 41,487, Contract 1,700).

Enfield: Commencing at existing sewer, Boards Contract 1,501, in private property at a point about 121 links southerly from Bennett-avenue and about 133 links easterly from Edward-street; through private property to a dead end easterly 506·6 links (s/o 41,515, Contract 1,703).

Waverley: From existing manhole on Government Contract 93A in south-western corner of Waverley Public School grounds about 375 links west of Cowper-street, to 36·2 links westerly; thence through private property and along View-street for 163·8 links to a dead end (s/o 41,466, Contract 1,632).

Strathfield: All sewers in that area commencing at rear of properties facing Hunter-street on the south-western side near the intersection of Cotswold-street and Hunter-street; thence north-easterly along the south-eastern side of Cotswold-street for 600 links; thence south-easterly for about 300 links; thence north-easterly for 250 links to the south-western side of Fairholm-street; thence along that side of Fairholm-street south-easterly to the south-western intersection of Fairholm and Kingsland streets; thence along the south-western side of Kingsland-street south-westerly to the north-western intersection of Hunter and Kingsland streets; thence along the north-eastern side of Hunter-street south-easterly for 200 links; thence south-westerly partly across Hunter-street and through private property for 300 links to rear of properties on the south-western side of Hunter-street; thence north-westerly along rear of private properties and across Cross-street for 1,650 links, to the point of commencement (Contract 1,685).

Strathfield: Area commencing at the south-western intersection of Thomas and Fairholm streets; thence south-easterly along the south-western side of Fairholm-street to the south-western intersection of Kingsland and Fairholm streets; thence north-easterly along the north-western side of Kingsland-street for 360 links; thence through private property north-westerly for 230 links; thence north-easterly for 70 links to the south-western side of Highgate-street; thence along that side north-westerly for 220 links; thence south-westerly for 212 links; thence north-westerly for 373 links; thence southerly for 300 links, to the point of commencement (Contract 1,685).

Drummoyne: Commencing at the intersection of Tavistock-street and Bridge-road; thence 238 links south-westerly along Tavistock-street; thence 185 links north-westerly along the south-western side of property known as Athol; thence 293 links south-westerly along the south-eastern side of property known as Aralluen to Marlborough-street; thence 543 links north-westerly along that street; thence 350 links south-westerly across that street and along the south-eastern side of property known as Eulinda; thence 325 links north-westerly along the rear of properties facing Marlborough-street to Westbourne-street; thence 625 links north-easterly along that street; thence 544 links northerly across that street and along Moore-street to Bridge-road, including lot 8 on the western side of Moore-street; thence 438 links north-westerly across Bridge-road and along Cambridge-road to a point 355 links north-westerly from Wolseley-street; thence 218 links north-easterly to Wright's-road; thence 356 links south-easterly along that road to Wolseley-street; thence 390 links south-easterly along that street; thence 152 links south-easterly along the south-western side of property known as Nyanga; thence 73 links south-westerly to the rear of property facing the north-eastern side of Havelock-street; thence 828 links south-easterly along the rear of properties facing that street to the south-western side of property known as Alton; thence 228 links south-westerly to Havelock-street; thence 126 links south-westerly across that street to its intersection with Seymour-street; thence 228 links south-westerly along that street to Bridge-road; thence 154 links southerly across that street, to the point of commencement (Contract 1,659).

THOMAS ROSEBY,
Secretary.

18th August, 1925. [1019]

Metropolitan Water, Sewerage and Drainage Board,
Sydney, 10th August, 1925.

NOTICE TO LAY SERVICE PIPES.

NOTICE TO THE OWNERS OF TENEMENTS AND PREMISES IN—

Blacktown: Blacktown-road, from existing main to Church-lane; Church-lane, from Myrtle-road to Blacktown-road; Myrtle-road, from Church-lane to Flushcombe-road (80,605).

Hornsby: Sherbrooke-road, from Junction-road to Bridge-road; Boundary-road, from Wentworth-street to Muriel-street; Linda-street, from existing main to Sherbrooke-road; Romsey-street, from Leonard-street to Alexandria-parade; Alexandria-parade, from Romsey-street to Orara-street; Thomas-street, from existing main to Junction-road; Colah-street, from Thomas-street to Hunter-street; Leonard-street, from Peat's Ferry road to Hunter-street; Muriel-street, from existing main to Junction-road (80,622).

Ku-ring-gai Shire: Bungalow-avenue, from Telegraph-road northerly 272 yards (80,637); Yosefa-avenue, from Heydon-avenue easterly 133 yards (80,656); Cherry-street, from existing main to Hastings-street (80,639).

Lane Cove: Richardson-street, from Longueville-road easterly 267 yards (80,629).
Manly: Clifford-avenue, from existing main to Easement 36 yards (80,648).
North Sydney: Lane, from High-street westerly and southerly 130 yards (80,630).
Ryde: Haig-avenue, from Blaxland-road north-easterly 273 yards (80,628); Miriam-street, from Blaxland-road south-westerly 272 yards (80,627).
Warringah Shire: Columbine-avenue, from South Creek road to Surrey-avenue; Surrey-avenue, from Columbine-avenue westerly 233 yards (80,624); Waterloo-street, from Ocean-street easterly 51 yards (80,649).
Bankstown: Old Punchbowl road, from Punchbowl-road south-westerly 495 yards; Macquarie-street, from Old Punchbowl road to Skyline-street; Botany-street, from Old Punchbowl road westerly 135 yards; Skyline-street, from Botany-street northerly 210 yards (61,155).
Canterbury: Palmer-street, from Waverley-street to Charlotte-street; Charlotte-street from Palmer-street to Loftus-street; Loftus-street, from Charlotte-street to Evaline-street (61,183); Nowra-street, from Bellombi-street southerly 125 yards (61,171); Northcote-street, from William-street to Homer-street (61,167); Coney-road, from existing main to Earlwood-avenue; Earlwood-avenue, from existing main to Hamilton-avenue; Lewins-street, from existing main to Hamilton-avenue; Grove-street, from existing main to Louisa-street; Louisa-street, from Grove-street to Thompson-street; Thompson-street, from Hamilton-avenue to Spark-street; Spark-street, from Thompson-street to Cameron-street (61,170).
Kogarah: Mona-street, from Illawarra-street to Railway-parade; Railway-parade, from Mona-street to Elizabeth-street (61,181).
Liverpool: Reilly-street, from Great Southern road to Murrays-road (60,852).
Paddington: Cecil-street, from Hampden-street northerly 92 yards (61,210).
Rockdale: Pitt-street, from Wilson-road north-easterly 197 yards (61,159); Alexander-street, from existing main to King-street (61,150).
Bulli Shire: Wigram-road, from existing main to Boyce-avenue; Boyce-avenue, from Wigram-road to South Coast road; South Coast road, from Boyce-avenue northerly 228 yards; Maxwell-road, from South Coast road westerly 232 yards (61,163).
Blacktown: Bungaree-road, from Fitzwilliam-road southerly 225 yards (80,625.)

And the various private streets, lanes, courts, and alleys opening thereunto.

THE main pipe in the said street having been laid down, the owners of all tenements and premises situated at above are hereby required, on or before the fourth day of September next, to cause a proper pipe and stop-cocks to be laid, so as to supply water from the main pipe to such tenements and premises.

THOMAS ROSEBY,
[835] Secretary.

Metropolitan Water, Sewerage and Drainage Board,
Sydney, 18th August, 1925.

NOTICE TO LAY SERVICE PIPES.

NOTICE TO THE OWNERS OF TENEMENTS AND PREMISES IN—

Hornsby: Albert-road, from Beecroft-road westerly 474 yards (80,633); Wandeen-avenue, from existing main easterly 52 yards (80,666); Arthur-street, from Denison-street northerly and easterly 216 yards (80,642); Ramsay-road, from the Esplanade north-westerly 172 yards (80,641).
Ku-ring-gai Shire: Dumaresq-street, from existing main westerly 139 yards (80,632); Hilda-street, from Coonanbarra-road westerly 101 yards (80,638).
Mosman: Arthur-street, from existing main to Mandalong-road; Ruve-street, from existing main to Mandalong-road; Wyargine-street, from existing main to Edwards Bay road; Edwards Bay road, from existing main to Ruve-street (80,506).
Prospect and Sherwood: Bett's-road, from existing main to Patonville-road (80,644).
Ryde: Foster-street, from existing main to Goodwin-street; Goodwin-street, from Foster-street to Anzac-avenue; Anzac-avenue, from Goodwin-street to existing main; Orchard-street, from Anzac-avenue to Foster-street (80,651); Kemp-street, from Beach-street northerly 84 yards (80,645).
Bankstown: Brancourt-avenue, from Marion-street southerly 233 yards (61,188).
Canterbury: Campsie-street, from Lincoln-street westerly 146 yards (61,190); Westwood-avenue, from Sharp-street easterly 118 yards (61,194).
Hurstville: Percival-street, from Penshurst-avenue to Arcadia-street (61,208).
Kogarah: Oatley-avenue, from existing main to Charles-street (61,158).
Rockdale: Norman-avenue, from Sandringham-street southerly and westerly 119 yards; Gannon-avenue, from Norman-avenue to Malua-street (61,168).
Vaucluse: Olola-avenue, from Boambillee-avenue south-easterly 111 yards (61,205).

And the various private streets, lanes, courts, and alleys opening thereunto.

THE main pipe in the said streets having been laid down, the owners of all tenements and premises situated at above, are hereby required on or before the eleventh day of September next, to cause a proper pipe and stop-cocks to be laid, so as to supply water from the main pipe to such tenements and premises.

THOMAS ROSEBY,
[1020] Secretary.

HUNTER DISTRICT WATER SUPPLY AND SEWERAGE BOARD.

NOTICE TO LAY SERVICE PIPES.

NOTICE to the owner, occupier or mortgagee (as the case may be) of tenements and premises situated in—

East Maitland: Morpeth-street, from end of existing watermain north-easterly 36 yards.
Cessnock Shire (South Cessnock): Sixth-street, from end of existing watermain to McFarlane-street; McFarlane-street, from Sixth-street to Fifth-street; Fifth-street, from Jeffries-street to McFarlane-street; McFarlane-street, from Fifth-street to Oliver-street.
Cessnock Shire (Cessnock): Church-street, from end of existing watermain north-westerly to 1½ chains past Guest-street; McGrane-street, from Allandale-street to Lightfoot-street; Lightfoot-street, from Church-street to Guest-street.
Cessnock Shire (Kitchener): Richmond-street, from Heddon-street to Neath-street; Neath-street, from Richmond-street to Aberdare-street; Aberdare-street, from Neath-street southerly 55 yards to lane.

THE main pipe in the said streets having been laid down, the owner, occupier or mortgagee (as the case may be) of all tenements and premises situated as above is hereby required, on or before the 18th September, 1925, to cause a proper pipe and stopcocks to be laid so as to supply water from the main pipe to such tenements and premises.

ALFRED E. FRY,
Board's Offices, Newcastle, Secretary.
5th August, 1925. [745]

HUNTER DISTRICT WATER SUPPLY AND SEWERAGE BOARD.

NOTICE TO LAY SERVICE PIPES.

NOTICE to the owner, occupier or mortgagee (as the case may be) of tenements and premises situated in—

Hamilton: National Park street, from end of existing watermain southerly to Hebburn-street; Hebburn-street, from National Park street to Stewart-avenue; Bowser-street, from Boreas-road northerly to end of street.

THE main pipe in the said streets having been laid down, the owner, occupier or mortgagee (as the case may be) of all tenements and premises situated as above is hereby required, on or before the 2nd October, 1925, to cause a proper pipe and stopcocks to be laid, so as to supply water from the main pipe to such tenements and premises.

ALFRED E. FRY,
Board's Offices, Newcastle, Secretary.
14th August, 1925. [994]

HUNTER DISTRICT WATER SUPPLY AND SEWERAGE BOARD.

NOTICE TO LAY SERVICE PIPES.

NOTICE to the owner, occupier or mortgagee (as the case may be) of tenements and premises situated in—

Waratah: Astley-street, from Shelley-street southerly; Astley-street West, from Astley-street westerly to end of street; Valencia-street, from end of existing watermain northerly to Newcastle-street.
Newcastle: Bruce-street, from Macquarie-street to Kemp-street; Kemp-street, from Bruce-street to Corlette-street; Parkway-avenue, from Brooks-street south-easterly 120 yards.
New Lambton: William-street, from Bridge-street to Royal-street.
Hamilton: Parkway-avenue, from Everton-street to Veda-street.
Stockton: Griffiths-street, from end of existing watermain southerly 143 yards to end of street.

THE main pipe in the said streets having been laid down, the owner, occupier or mortgagee (as the case may be) of all tenements and premises situated as above is hereby required, on or before the 18th September, 1925, to cause a proper pipe and stopcocks to be laid, so as to supply water from the main pipe to such tenements and premises.

ALFRED E. FRY,
Secretary.

Board's Offices, Newcastle,
5th August, 1925. [744]

HUNTER DISTRICT WATER SUPPLY AND SEWERAGE BOARD.

NOTICE TO LAY SERVICE PIPES.

NOTICE to the owner occupier or mortgagee (as the case may be) of tenements and premises situated in—

Tarro Shire (Hexham): Unnamed street (near Methodist Church), from Maitland-road to Great Northern Railway.

THE main pipe in the said streets having been laid down, the owner, occupier or mortgagee (as the case may be) of all tenements and premises situated as above is hereby required, on or before the 25th September, 1925, to cause a proper pipe and stopcocks to be laid, so as to supply water from the main pipe to such tenements and premises.

ALFRED E. FRY,
Secretary.

Board's Offices, Newcastle,
11th August, 1925. [953]

HUNTER DISTRICT WATER SUPPLY AND SEWERAGE BOARD.

NOTICE TO LAY SERVICE PIPES.

NOTICE to the owner occupier or mortgagee (as the case may be) of tenements and premises situated in—

Cessnock Shire (Bellbird): Cardew-street, from Sparke-street to Cambage-street; Cambage-street, from Cardew-street westerly 320 yards.

THE main pipe in the said streets having been laid down, the owner, occupier or mortgagee (as the case may be) of all tenements and premises situated as above is hereby required, on or before the 25th September, 1925, to cause a proper pipe and stopcocks to be laid, so as to supply water from the main pipe to such tenements and premises.

ALFRED E. FRY,
Secretary.

Board's Offices, Newcastle,
11th August, 1925. [954]

HUNTER DISTRICT WATER SUPPLY AND SEWERAGE BOARD.

NOTICE TO LAY SERVICE PIPES.

NOTICE to the owner, occupier or mortgagee (as the case may be) of tenements and premises situated in—

Hamilton: Hebburn-street, from Everton-street to Stewart-avenue; Stewart-avenue, from Hebburn-street to Warrah-street.
Lambton: Womboin-road, from end of existing watermain easterly 60 yards.
Wallsend: Wallsend-Sandgate road, from end of existing watermain northerly to Englund-street; Englund-street, from Wallsend-Sandgate road easterly 75 yards; Chalmers-road, from end of existing watermain southerly to Victory-parade.
Lake Macquarie Shire (Cardiff): Fern Valley road, from Main road easterly 700 yards; unnamed street, from Fern Valley road northerly 70 yards.

THE main pipe in the said streets having been laid down, the owner, occupier or mortgagee (as the case may be) of all tenements and premises situated as above is hereby required, on or before the 21st August, 1925, to cause a proper pipe and stopcocks to be laid, so as to supply water from the main pipe to such tenements and premises.

ALFRED E. FRY,
Secretary.

Board's Offices, Newcastle,
7th July, 1925. [163]

---

[846] Sydney, 14th August, 1925.

APPLICATIONS FOR LEASES FOR OYSTER CULTURE.

IT is hereby notified that the undermentioned persons have applied to lease for Oyster Culture the portions of land described hereunder opposite their respective names.

Objections may be lodged at the Fisheries Branch, Chief Secretary's Department, within thirty days of the date of this notice against the leasing of any of the portions. If interference with a hauling ground is alleged, a statutory declaration by a licensed fisherman must be submitted to the effect that the area has been hauled during the preceding twelve months.

E. B. HARKNESS,
Under-Secretary.

No. 13,513, by Patrick Twomey, situated at Camden Haven, adjoining the western end of Oyster Lease No. 13,264, parish of Camden Haven, county of Macquarie, frontage 1,200 yards.

No. 13,514, by Patrick Twomey, situated at Camden Haven, adjoining Oyster Leases Nos. 13,189 and 13,254 on Moore's Island, parish of Camden Haven, county of Macquarie, frontage about 350 yards.

No. 13,457, by Elizabeth Rebecca Williams, situated at Green Point Bay, Mooney Mooney Creek, Hawkesbury River, offshore, lying about 14 yards west of the south-west corner of Oyster Lease No. 13,089, parish of Cowan, county of Northumberland, area about 3 roods.

No. 13,512, by Harry Humphrey Bailey, situated at Macleay River, in 2 sections, section No. 1 adjoining the western end of Oyster Lease No. 9,625, section No. 2 on a small island opposite section No. 1 of subject area and Oyster Lease No. 9,625, parish of Arakoon, county of Macquarie, frontage 400 yards (in all).

No. 13,428, by Charles Ross, situated at Salamander Bay, Port Stephens, adjoining the western end of Oyster Lease No. 13,311, parish of Tomaree, county of Gloucester, frontage 50 yards.

No. 13,430, by Oliver Penfold, situated at Salamander Bay, Port Stephens, about 50 yards south-easterly from the eastern end of Oyster Lease No. 11,122, parish of Tomaree, county of Gloucester, frontage 50 yards.

No. 13,506, by Thomas Buckshiram, situated at Karuah River, Port Stephens, offshore, adjoining the offshore boundary of the applicant's Oyster Lease No. 6,870, parish of Tarean, county of Gloucester, area about 9 a. 2 r. 8 p.

No. 13,467, by George Corstorphine, situated at Wallis Lake, offshore, adjoining the western boundary of the applicant's Oyster Lease No. 9,709, parish of Forster, county of Gloucester, area about 2 roods.

No. 13,449, by Ivor Thomas Jones, situated at Wonboyn River, adjoining the northern end of Oyster Lease No. 8,358, parish of Narrabarba, county of Auckland, frontage 100 yards.

[617] Sydney, 31st July, 1925.

APPLICATIONS FOR LEASES FOR OYSTER CULTURE.

IT is hereby notified that the undermentioned persons have applied to lease for Oyster Culture the portions of land described hereunder opposite their respective names.

Objections may be lodged at the Fisheries Branch, Chief Secretary's Department, within thirty days of the date of this notice against the leasing of any of the portions. If interference with a hauling ground is alleged, a statutory declaration by a licensed fisherman must be submitted to the effect that the area has been hauled during the preceding twelve months.

E. B. HARKNESS,
Under Secretary.

No. 13,468, by William Charles Wallace, situated at Bellinger River, adjoining the northern end of F. T. Buckman's Oyster Lease No. 13,226, parish of Newry, county of Raleigh, frontage 300 yards.

No. 13,494, by Hubert Sylvester Holley, situated on a small island, Camden Haven, lying between the offshore boundaries of Oyster Leases Nos. 7,104 and 7,105, parish of Camden Haven, county of Macquarie, frontage 100 yards.

No. 13,493, by Sydney Pinkerton John Thomas Cole, situated at Mooney Mooney Creek, Hawkesbury River, offshore, lying about 100 yards southerly from the south-west corner of Oyster Lease No. 13,198, section No. 1, parish of Cowan, county of Northumberland, area about 1 a. 2 r.

No. 13,495, by Cyril Osman Edwards and Arthur George Hayes Bond, situated at Coba Bay, Hawkesbury River, adjoining the western end of Oyster Lease No. 12,405, section No. 2, parish of Berowra, county of Cumberland, frontage 800 yards.

No. 13,496, by Cyril Osman Edwards and Arthur George Hayes Bond, situated at Donnybrook Bay, Hawkesbury River, offshore, about 70 yards south of the south-west corner of Oyster Lease No. 12,041, parish of Berowra, county of Cumberland, area about 3 acres.

No. 13,497, by Amy Danglade and Alfred James Danglade, situated at Mooney Mooney Creek, Hawkesbury River, offshore, adjoining the offshore boundary of Oyster Lease No. 12,384, and part of the offshore boundary of Oyster Lease No. 11,679, parish of Patonga, county of Northumberland, area about 2 acres.

No. 13,499, by Henry Thompson, situated at Mooney Mooney Creek, Hawkesbury River, about 250 yards northerly from the northern end of Oyster Lease No. 6,857, parish of Cowan, county of Northumberland, frontage 250 yards.

No. 13,498, by Frederick George Lilley and Alfred John Lilley, situated at Swan Bay, Port Stephens, adjoining the south-east end of Oyster Lease No. 12,669, parish of Sutton, county of Gloucester, frontage 200 yards.

[473] Sydney, 24th July, 1925.

APPLICATIONS FOR LEASES FOR OYSTER CULTURE.

IT is hereby notified that the undermentioned persons have applied to lease for oyster culture the portions of land described hereunder opposite their respective names.

Objections may be lodged at the Fisheries Branch, Chief Secretary's Department, within thirty days of the date of this notice against the leasing of any of the portions. If interference with a hauling ground is alleged, a statutory declaration by a licensed fisherman must be submitted to the effect that the area has been hauled during the preceding twelve months.

E. B. HARKNESS,
Under Secretary.

No. 13,462, by Catherine Davis, situated at South Arm, Bellinger River, on an eastern bank, adjoining the northern end of Oyster Lease No. 11,629, and being identical with expired Oyster Lease No. 6,392, parish of South Bellingen, county of Raleigh, frontage 250 yards.

No. 13,484, by Oswald Frederick Wilton, situated at Cuttagee Lake, about 350 yards westerly and southerly from the north-west corner of portion No. 123, parish of Murrah, county of Dampier, frontage 200 yards.

No. 13,485, by Oswald Frederick Wilton, situated at Cuttagee Lake, on a small island, adjoining the southern end of Oyster Lease No. 13,287, parish of Murrah, county of Dampier, frontage 100 yards.

No. 13,471, by James Buie, senior, situated at Porto Bay, Hawkesbury River, adjoining Oyster Leases Nos. 10,024 and 11,197, and being identical with expired Oyster Lease No. 6,550, parish of Cowan, county of Cumberland, frontage 300 yards.

No. 13,488, by Walter Stanley Johnson and Archibald Sydney White, situated at the entrance to Kulkah Bay, Hawkesbury River, offshore, about 100 yards north-west from the north-east corner of Oyster Lease No. 9,482, parish of Berowra, county of Cumberland, area about 3 r. 20 p.

No. 13,489, by Walter Stanley Johnson and Archibald Sydney White, situated at Berowra Creek, Hawkesbury River, on an eastern bank, adjoining Oyster Leases Nos. 12,212, section 2 and 6,364, parish of Cowan, county of Cumberland, frontage 135 yards.

No. 13,474, by Thomas Duncan, situated at Hunter River, offshore, adjoining the southern end of Oyster Lease No. 12,055, parish of Newcastle, county of Northumberland, area about 2 acres.

No. 13,491, by Ellen Priest, situated at Tilligerry Creek, Port Stephens, offshore, adjoining part of the eastern boundary of Oyster Lease No. 10,814, parish of Tomaree, county of Gloucester, area about 2 roods.

DEPARTMENT OF PUBLIC WORKS—TENDERS FOR WORKS.

TENDERS will be received up to 2 p.m. on the dates specified for the undermentioned works. Envelopes containing tenders must be addressed to the President, Tender Board, Public Works Department, Sydney, and have legibly endosed upon the face thereof the name of the work for which tender is submitted. The Government does not bind itself to accept the lowest or any tender.

Specifications and plans of all works may be seen in Contractor's Room, Public Works Department, Sydney, in addition to the other places mentioned.

Plans will be supplied at the rate of 5s. for each sheet, and specifications at 5s. per copy. Payment to be made to Accountant of Department. For Architectural Works, plans only may be purchased.

24th August, 1925.

Corowa Water Supply—Supply and Erection of Pumping Machinery, Crane and Gantries.

31st August, 1925.

Port Kembla Electricity Supply—Nowra Transmission Line—Manufacture, Supply and Delivery of Substation Transformers.

Camden District Hospital—Erection of Recreation Room, &c., for Nurses. (Specification, &c., at Police Station, Camden.)

Port Kembla—Erection of New Weatherboard Cottage. (Specification, &c., at Public Works Office, Wollongong.)

Casino Police Buildings—Repairs, Painting, &c. (Specification, &c., at Court-house, Casino; and District Works Office, Lismore.)

Orange Police Station—Additions, Repairs and Renovations. (Specification, &c., at Court-house, Orange; and District Works Office, Bathurst.)

Carrara Hospital, Vaucluse—Repairs and Painting. (Specification, &c., at Carrara Hospital, Vaucluse.)

7th September, 1925.

Parramatta District Hospital—Alterations and Improvements to Administrative Block. (Specification, &c., at Court-house, Parramatta.)

Woodburn Police Station—Repairs, Alterations, Improvements and Painting. (Specification, &c., at Police Station, Woodburn; and District Works Office, Lismore.)

Robertson Police Station—Insertion of New Damp-courses, Repairs, Painting, &c. (Specification, &c., at Court-house, Robertson; and District Works Office, Goulburn.)

Daysdale Police Station and Court-house—Repairs and Painting, &c. (Specification, &c., at Court-house, Daysdale; and District Works Office, Cootamundra.)

Kiama-Nowra Transmission Line—Supply and Delivery of Wooden Poles. (Fresh Tenders.)

14th September, 1925.

Bridge over Cook's River at General Holmes' Drive—Manufacture, Supply and Delivery of Electrical Equipment, Machinery and Metal Work for Bascule Bridge. (Specification, &c., at Departments of Public Works, Melbourne and Adelaide; and Public Works Office, Newcastle. Contract No. 1.)

Bridge over Cook's River at General Holmes' Drive (Contract No. 2)—Receipt at site and Erection of Electrical Equipment, and Metalwork for Steel Bascule Span, Steel Towers, Machinery, &c., &c.; also Construction of Reinforced Concrete Piers, Abutments, Approach Spans, Embanked Approaches, &c., &c. (Specification, &c., at Departments of Public Works, Melbourne and Adelaide; and Public Works Office, Newcastle).

Barren Jack Hydro-electric Development Transmission Lines—Supply and Delivery of Steel Switch Structure at Power-house.

Gulgong Police Station—Repairs and Renovations. (Specification, &c., at Court-house, Gulgong; and District Works Office, Bathurst.)

Kyogle Police Station—Erection of New Buildings. (Specification, &c., at Court-house, Kyogle; and District Works Office, Lismore. Bills of Quantities available.)

Collarendabri Hospital—Erection of Maternity Block. (Specification, &c., at Court-house, Collarendabri; and District Works Office, Moree.)

21st September, 1925.

Barren Jack Hydro-electric Development—Supply and Delivery of Material and Apparatus for a complete Communication System.

Port Kembla Electricity Supply—Kiama-Nowra Transmission Line—Manufacture, Supply and Delivery of Insulators for a Pressure of 33,000 Volts.

30th November, 1925.

Port Kembla Electricity Supply—Kiama-Nowra Transmission Line Substations—Manufacture, Supply and Delivery of Metering Equipment. (Time extended.)

Barren Jack Hydro-electric Development—Substations—Manufacture, Supply and Delivery of Metering Equipment. (Time extended.)

M. M. FLANNERY.

NEW SOUTH WALES GOVERNMENT RAILWAYS AND TRAMWAYS.

TENDERS will be received at the Office of the Railway Commissioners, Bridge-street, Sydney, until 12 noon on the dates shown for the services specified:—

26th August, 1925.

For Supply of Two (2) 50 K.V.A. Transformers to specification No. 722, price 2s. 6d. each, from Chief Electrical Engineer, 61 Hunter-street, Sydney.

For Supply of Hand-Dressed Ironbark Poles delivered on trucks as under:—

700—30 feet long, 11 inches diameter at base, 7½ inches at top.
300—30 feet long, 13 inches diameter at base, 7½ inches diameter at top.
50—32 feet long, 17 inches diameter at base, 9 inches diameter at top.
400—35 feet long, 12 inches diameter at base 7½ inches diameter at top.
200—35 feet long, 14 inches diameter at base, 7½ inches diameter at top.

Tender forms, &c., from Chief Electrical Engineer, 61 Hunter-street, Sydney.

For Eighty (80) 55 h.p. Traction Motors to specification No. 712, price 7s. 6d. each, from Chief Electrical Engineer, 61 Hunter-street, Sydney.

For Supply of Cement.

Tender froms from Comptroller of Stores, Wilson-street, Newtown.

2nd September, 1925.

For Supply of two (2) 250 K.V.A. Transformers for Sutherland Sub-station to Specification No. 724, price 2s. 6d. each, from Chief Electrical Engineer, 61 Hunter-street, Sydney.

For Supply of 25 "P" Tram Cars to specification No. 733, price with drawings £5, or without drawings 10s.

For Supply of Fifty (50) No. 9 Type Bogie Trucks to specification No. 732, price with drawings £2, without drawings 5s.

Specifications and drawings from Chief Electrical Engineer, 61 Hunter-street, Sydney.

9th September, 1925.

For the Supply and Erection of One (1) Electric Travelling Jib Crane for White Bay Power-house to specification No. 711, obtainable from Chief Electrical Engineer's Office, 61 Hunter-street, Sydney. Price, first copy, 5s.; subsequent copies, 2s. 6d. each.

For Supply of Three (3) 100 K.V.A. Single-phase Transformers to specification No. 726, price 2s. 6d. each, from Chief Electrical Engineer, 61 Hunter-street, Sydney.

For Delivery of Skins, Hides, Tallow, Hair, Horns, Bones, and similar Produce within the boundaries of the City of Sydney, from Darling Harbour Railway Station for one year from 1st October, 1925.

For Manufacture and Supply of Twenty (20) 4-wheel Powder Vans to specification No. 998. Copies of specifications and drawings from Chief Mechanical Engineer, Wilson-street, Redfern, at standard charges.

For Supply of Six (6) 3 Ton and Four (4) 5 Ton Electric Travelling Cranes. Tender forms and specifications from Comptroller of Stores, Wilson-street, Newtown.

23rd September, 1925.

For Supply of Four (4) Feed Water Meters for White Bay Power-house, to specification No. 718. Price 2s. 6d. each, from Chief Electrical Engineer, 61 Hunter-street, Sydney.

30th September, 1925.

For Purchase of Gas Producing Plant consisting of the following:—

Premier Gas Engine 558 h.p.
2 Mond Gas Producers 600 h.p. each.
1 Roots Blower electric-driven.
1 Roots Blower steam-driven.

also spare equipment at Carriage and Waggon shops, Eveleigh.

Tender forms and further particulars from Comptroller of Stores, Wilson-street, Newtown.

7th October, 1925.

For Supply of Fifteen (15) Small Single Phase Transformers to specification No. 731, price 2s. 6d.

For Supply and Erection of 20,000 K.W. Turbo Alternator for White Bay Power-house, to specification No. 719, from Chief Electrical Engineer, 61 Hunter-street, Sydney; price, £1 per copy.

21st October, 1925.

For Supply of one (1) Two-ton Industrial Electric Elevating Truck to Tramway Stores, Randwick, to Specification No. 723, price 2s. 6d. each, from Chief Electrical Engineer, 61 Hunter-street, Sydney.

For Supply and Erection of One (1) Five-ton Electric Overhead Travelling Crane for Gordon-avenue Workshops, Newcastle, to specification No. 714, price 5s. per copy, from Chief Electrical Engineer, 61 Hunter-street, Sydney.

11th November, 1925.

For Supply of One (1) five-ton 3-motor Electric Overhead Travelling Crane, span 56 feet 2 inches, for Iron and Steel Foundry, Eveleigh. Copies of specifications from Chief Mechanical Engineer, Wilson-street, Redfern, price 5s. first copy; subsequent copies 2s. 6d.

16th December, 1925.

For Ten (10) 1,800 K.V.A. Single-phase 50-cycle Transformers to specification No. 720, price 5s. from Chief Electrical Engineer, 61 Hunter-street, Sydney.

All tenders to be properly endorsed. No tender necessarily accepted. Make cheques payable "Railway Commissioners." Any tender unaccompanied by deposit, as provided in conditions of contract, will be rejected.

W. J. MORRIS, Secretary.

TENDERS endorsed on envelope "Charcoal," and addressed to the Secretary, Water Conservation and Irrigation Commission, 247 George-street, Sydney, will be received up to 2 p.m., on Monday, 31st August, 1925, from persons willing to contract for the supply and delivery of 8,000 three-bushel bags of Charcoal for the Hay Irrigation Area Pumping Station. Specification may be inspected at the above address.

H. BEVAN,
Secretary.

[W.C. & I.C. 1924-12,022] [988]

Mines Department Notices.

[1025] Department of Mines,
Sydney, 21st August, 1925.

NOTICES TO APPLICANTS FOR LEASES FOR MINING AND FOR PURPOSES IN CONNECTION WITH MINING; TO THE LESSEES UNDER SUCH LEASES; AND TO WHOM IT MAY CONCERN.

NOTICE IS HEREBY GIVEN THAT—

HIS Excellency the Governor, with the advice of the Executive Council, has approved of the grant of leases of Crown Lands in satisfaction of the undermentioned applications:—

FOR GOLD MINING LEASES.

(1925-9.306; 9,223 L.B.)

Temora No. 82, Michael Joseph Noonan, portion GL 7, counties Bland and Clarendon, parishes Gundibindyal and Hurley, 5 acres, dated 13th June, 1925.

Tumut No. 173, George Henry Bell, Charles Wilsen, Marcus De La Poer Beresford, and George Watson Blomfield Holdship, portion GL 11, county Buccleuch, parish Goobarragandra, 25 acres, dated 11th March, 1925.

FOR MINERAL LEASES.

(1925-9,139; 9,307; 9,308 L.B.)

*Capertee No. 103 (local 137), Ben Bullen Colliery Limited, portion ML 4, counties Roxburgh and Cook, parishes Ben Bullen and Goollooinboin, 112 a. 0 r. 16 p., dated 4th April, 1924.

*East Maitland No. 94 (local 242), Thomas Evans, portion ML 19, county Northumberland, parish Maitland, 272 acres, dated 18th November, 1921.

Oberon No. 185, Alfred Joseph Brady, portion ML 38, county Westmoreland, parish Banshea, 26 acres, dated 5th January, 1925.

Hillston No. 45 (local 48), George Nelson, portion ML 16, county Mossgiel, parish Cameron, 71 a. 2 r. 33 p., dated 16th September, 1924.

Hillston No. 46 (local 49), George Nelson, portion ML 17, county Mossgiel, parish Cameron, 79 acres, dated 16th September, 1924.

Hillston No. 47 (local 50), George Nelson, portion ML 18, county Mossgiel, parish Cameron, 39 acres, dated 16th September, 1924.

Inverell No. 135, Owen King, portion ML 4, county Arrawatta, parish North Nullamanna, 3 a. 1 r. 26 p., dated 27th May, 1925.

FOR A MINING PURPOSES LEASE.

(1925-9,140 L.B.)

Pambula No. 7 (local 80), Herbert Stewart, portion GL 258, county Auckland, parish Yowaka, 6 acres, dated 13th August, 1924.

*The whole of the surface excepted.

J. M. BADDELEY, Minister for Mines.

HIS Excellency the Governor, with the advice of the Executive Council, has voided the Gold-mining Leases of Crown Lands granted in satisfaction of the undermentioned applications, the lessees having neglected or refused to execute the same:—

(1925-9,143; 9,316 L.B.)

Bathurst No. 55 (local 200), Joseph Campbell, portion GL 17, county Westmoreland, parish Jocelyn, 12 acres, 8th May, 1925, date of lease.

Sofala No. 61 (local 71), Edward John Smith and Archibald John Hanns, portion GL 1, county Roxburgh, parish Walberton, 5 acres, 11th June, 1925, date of lease.

J. M. BADDELEY, Minister for Mines.

HIS Excellency the Governor, with the advice of the Executive Council, has refused the undermentioned applications for Leases of Crown Lands:—

FOR GOLD-MINING LEASES.

(1925-9,313; 9,222; 9,314 L.B.)

Copmanhurst No. 303, William Henry Crabb, Edward Leonard Greenberg, and Roy Gava, portion GL 74, county Drake, parish Churchill, 10 acres, dated 13th May, 1925.

Wilcannia No. 10, Patrick James Tierney, portion GL 1, county Young, parish Parkes, 24 a. 3 r. 6 p., dated 17th June, 1925.

Wilcannia No. 11, Patrick James Tierney and Thomas McNeild, portion GL 11, county Young, parish Parkes, 25 acres, dated 19th June, 1925.

FOR A MINERAL LEASE.

(1925-9,311 L.B.)

Cobar No. 365, John Mahlberg, county Robinson, parish Cobar, 16 acres, dated 2nd June, 1925.

FOR A MINING PURPOSES LEASE.

(1925-9,142 L.B.)

Capertee No. 169, Torquay and Anglesea Oil Concessions Company No-Liability, county Roxburgh, parish Airly, 25 acres, dated 2nd March, 1925.

J. M. BADDELEY, Minister for Mines.

THE undermentioned application for authority to prospect, in terms of section 17 of the Mining Act, 1906, has been refused:—

(1925-9,613 L.B.)

Picton No. 54, Gibson Youll, portion 55, parish Werriberri, county Camden, 313 acres, dated 25th June, 1925.

J. M. BADDELEY, Minister for Mines.

HIS Excellency the Governor, with the advice of the Executive Council, has approved of the grant of leases in satisfaction of the undermentioned applications for Mining Leases of Private Lands:—

(1925-9,303; 9,304; 9,309 L.B.)

Braidwood No. 212, Allan Christie, portion PML 1, part of portions 82 and 70, county Murray, parish Fairy Meadow, 40 acres, surface right, 1 acre, dated 13th May, 1925.

Braidwood No. 213, Allan Christie, portion PML 7, part of portion 16, county Murray, parish Fairy Meadow, 53 a. 0 r. 35 p., surface right, 1 acre, dated 13th May, 1925.

Oberon No. 192, Alexander Riddel, junior, and Alexander Riddel, senior, portion PML 10, part of portion 133, county Westmoreland, parish Norway, 2 acres, dated 15th June, 1925.

J. M. BADDELEY, Minister for Mines.

HIS Excellency the Governor, with the advice of the Executive Council, has refused the undermentioned application for a Mining Lease of Private Lands:—

(1925-9,310 L.B.)

Rylstone No. 304, George Henry Perram, portion 18, county Roxburgh, parish Mead, 40 acres, dated 24th July, 1925.

J. M. BADDELEY, Minister for Mines.

[1031] Sydney, 21st August, 1925.

IT is hereby notified, that His Excellency the Governor, with the advice of the Executive Council, has cancelled the undermentioned leases for non-fulfilment of the labour conditions contained therein, and they are hereby declared cancelled:—
[1925-9,075 L.B.]

PRIVATE LANDS LEASES, MINING AMENDMENT ACT, 1918.

No. 146, Burmah Sapphire Mine of Australia Incorporated, portion PML 18, county Arrawatta, parish Swamp Oak, 10 acres, application No. Inverell, 18-66.

No. 148, Burmah Sapphire Mine of Australia Incorporated, portion PML 16, county Arrawatta, parish Swamp Oak, 10 acres, application No. Inverell 24-74.

No. 149, Burmah Sapphire Mine of Australia Incorporated, portion PML 17, county Arrawatta, parish Swamp Oak, 10 acres, application No. Inverell 25-75.

No. 168, Burmah Sapphire Mine of Australia Incorporated, portion PML 19, county Arrawatta, parish Swamp Oak, 10 acres, application No. Inverell 17-65.

No. 154, Burmah Sapphire Mine of Australia Incorporated, portion PML 8, county Arrawatta, parish Swamp Oak, 10 acres, application No. Inverell 14-58.

No. 155, Burmah Sapphire Mine of Australia Incorporated, portion PML 9, county Arrawatta, parish Swamp Oak, 10 acres, application No. Inverell 15-59.

No. 156, Burmah Sapphire Mine of Australia Incorporated, portion PML 10, county Arrawatta, parish Swamp Oak, 10 acres, application No. Inverell 16-60.

J. M. BADDELEY, Secretary for Mines.

[989] Department of Mines,
Sydney, 21st August, 1925.

REVOCATION IN PART OF NOTIFICATION OF GENERAL RESERVATION MADE UNDER SECTION 14 (3), MINING ACT, 1906, NOTIFIED 18TH NOVEMBER, 1921, PARISH OF STANFORD, COUNTY OF NORTHUMBERLAND.

HIS Excellency the Governor, with the advice of the Executive Council, has been pleased, in pursuance of the provisions of section 14 (3), of the Mining Act, 1906, to direct that from and after 2.30 p.m. on the abovementioned date, that part of General Reservation made under the said section and Act, notified 18th November, 1921, exempting certain Crown Land from occupation under any miner's right or business license, which is embraced by the accompanying description, be revoked, and it is hereby revoked accordingly.

[Misc. 1925-7,516]

J. M. BADDELEY, Secretary for Mines.

DESCRIPTION.

EASTERN DIVISION.

LAND DISTRICT OF MAITLAND; CESSNOCK SHIRE.

County of Northumberland, parish of Stanford, village of Neath, containing an area of 1 rood, being Crown Lands embraced in allotment 20, section 2,—shown on plan catalogued Neath 3.

[Misc. 1925-7,055 Mines]

Lands Department Notices.

[1061] Sydney, 21st August, 1925.

IT is hereby notified, for public information, that, in accordance with the provisions of the 26th section of the Crown Lands Consolidation Act, 1913, the undermentioned gentlemen are hereby appointed as Trustees respectively of the portions of land hereinafter particularised, namely:—

Recreation Ground at Nymagee, area 269½ acres, dedicated 5th June, 1894, and known as Wilkinson Park:—

Messrs. John Henry Read, Arthur John Murphy, Mark Bodmer (in lieu of Mr. C. Buttenshaw, resigned, and Messrs. W. Greaves and M. Lane, removed).
[Misc. 1925-8,105]

Recreation Ground and addition thereto at Fernmount (Weekes), areas 10 acres 0 roods 32 perches and 1 acre 1 rood 28 perches, respectively, dedicated 18th August, 1888, and 10th January, 1912, respectively, and known as Burdett Park:—

Charles Edward Vale, Esquire (in lieu of Mr. A. Tyson, resigned).
[Misc. 1925-8,185]

The portion of the General Cemetery at Mulwala, dedicated 24th August, 1877, set apart for Church of England Burial Ground:—

John Diamond, Esquire (in lieu of Mr. H. H. Whitty, removed).
[Misc. 1925-8,391]

The portions of the General Cemetery at Gore Hill, set apart for Roman Catholic Burial Ground:—

Bertie Patrick McEvoy, Esquire (in lieu of Mr. T. J. Dalton, deceased).
[Misc. 1925-8,276]

The portion of the General Cemetery at Boggabri, dedicated 6th December, 1867, set apart for Roman Catholic Burial Ground:—

Reverend Lyman Julius O'Reilly (in lieu of Mr. R. J. Elliott, resigned).
[Misc. 1925-7,807]

The portion of the General Cemetery at Forster, dedicated 7th April, 1894, set apart for Methodist Burial Ground:—

Messrs. William Henry Croker, Henry Wardman Coates (in lieu of Mr. J. Nixon, deceased, and W. Nixon, removed).
[Misc. 1925-1,242]

Independent Burial Grounds at Wollongong, viz., (1) 2 roods, dedicated for Independent Burial Ground, 13th March, 1877; and (2) 3 roods 12 perches, dedicated for General Cemetery (addition), 22nd August, 1906, and set apart for extension of Independent Burial Ground:—

Charles Henry Webster, Esquire (in lieu of Mr. R. M. George, resigned).
[Misc. 1925-8,449]

P. F. LOUGHLIN, Minister for Lands.

[1062] Sydney, 21st August, 1925.

IT is hereby notified, for public information, that, in accordance with the provisions of the 26th section of the Crown Lands Consolidation Act, 1913, the undermentioned gentlemen, who have left the district, are hereby removed from their positions as Trustees respectively of the portions of land hereinafter particularised, namely:—

Recreation Ground at Nymagee, area 269½ acres, dedicated 5th June, 1894, and known as Wilkinson Park:—

Messrs. W. Greaves, M. Lane.
[Misc. 1925-8,105]

The portion of the General Cemetery at Mulwala, dedicated 24th August, 1877, set apart for Church of England Burial Ground:—

Mr. H. H. Whitty.
[Misc. 1925-8,391]

The portion of the General Cemetery at Forster, dedicated 7th April, 1894, set apart for Methodist Burial Ground:—

Messrs. W. Nixon, G. Everingham.
[Misc. 1925-1,242]

P. F. LOUGHLIN, Minister for Lands.

[1076] Sydney, 21st August, 1925.

ADDITION OF AREA TO A SPECIAL LEASE.

IT is hereby notified, for general information, that, in pursuance of the provisions of section 164 of the Crown Lands Consolidation Act, 1913, an area of 5 acres 1 rood 20 perches, being section 28, village Rosewood, parish Craven, county Selwyn, Shire Tumbarumba, has been added to Special Lease 1923-14, Tumbarumba, and now forms part of such Special Lease (which now comprises section 28, and portion 102, of a total area of 11 acres 4 perches), held by William John McIntosh. The rent has been increased to £2, from 1st November, 1924, but otherwise the lease shall continue to be subject to the same conditions, provisions, exceptions, reservations and covenants under which the granting of the lease was notified in the Government Gazette of the 14th March, 1924

[Leases 1925-13,070]

P. F. LOUGHLIN, Minister for Lands.

[1077] Sydney, 21st August, 1925.

ALTERATION OF PURPOSE AND CONDITIONS OF A SPECIAL LEASE.

IT is hereby notified, for general information, that, the purpose of Special Lease 1923-14, Moree, parish Peacumboul, county Courallie, held by Edward James Steepe, has been altered from "Grazing and Residence" to "Grazing." The lease shall be subject to the conditions, provisions, exceptions, covenants, and reservations under which the granting of the lease was notified in the Government Gazette of 1st August, 1924, with the exception of special condition "*b*," which is hereby revoked.

[Leases 1925-13,208]

P. F. LOUGHLIN, Minister for Lands.

[1078] Sydney, 21st August, 1925.

SURRENDER OF A SPECIAL LEASE.

IT is hereby notified, for general information, that the surrender to the Crown has been accepted of all the right, title, and interest of Margaret Harvey Coventry in and to Special Lease 1922-37, Armidale, being portion 112 of 9 acres 3 roods 30 perches, parish Gyra, county Sandon, Dumaresq Shire,—such surrender to take effect as on and from the 24th July, 1925.

[Leases 1925-14,485]

P. F. LOUGHLIN, Minister for Lands.

[1094] Sydney, 21st August, 1925.

EXTENSION OF TERM OF SNOW LEASE.

NOTICE is hereby given that the term of the Snow Lease hereunder specified has been extended under the provisions of section 78 of the Crown Lands Consolidation Act, 1913, subject to the conditions under which the land is now held, excluding Condition 3.

P. F. LOUGHLIN, Minister for Lands.

EASTERN DIVISION.

LAND DISTRICT AND SHIRE OF TUMBARUMBA.

Lease No. 1917-8; area, 5,600 acres; date of Gazette notice granting Snow Lease, 16th November, 1917; lessee, Matthew Sawyer, junior, of Eulomo, Bethungra; extended term of lease, from 27th October, 1924 to 30th June, 1929; annual rent, £65.

[Leases 1924-23,944]

[1079] Sydney, 21st August, 1925.

VARIATION OF CONDITIONS OF A SPECIAL LEASE.

IT is hereby notified, for general information, that the conditions of Special Lease 1918-17, Moree, held by Ernest Albert Nell, have been altered. The lease shall be subject to the conditions, provisions, exceptions, covenants, and reservations under which the alteration of conditions of the lease was notified in the Government Gazette of 14th November, 1919, with the exception of special condition "g" which is hereby revoked.
[Leases 1925-13,803]

P. F. LOUGHLIN, Minister for Lands.

[1071] Sydney, 21st August, 1925.

ADDITION OF AREA TO CROWN-LEASES.

IT is hereby notified, for public information, that, in pursuance of the provisions of section 164 of the Crown Lands Consolidation Act, 1913, the areas shown below have been added to the Crown-Leases mentioned, and now form part of such Crown-Leases, subject to the same conditions, provisions, exceptions, reservations, and covenants contained in the original Crown-Lease.

P. F. LOUGHLIN, Minister for Lands.

Crown-lease 1920-29 Goulburn, Shire Mulwaree; area added 78¾ acres, being portion 4, parish Marulan, county Argyle. Existing area of lease, 620 acres; existing rent of lease, £2 11s. 8d.; annual rent of added area, 6s. 7d.; full area of lease, 698¾ acres; full annual rent of lease, £2 18s. 3d.; holder, Richard Albert Tickner. Addition to date from 21st August, 1925.
[Leases 1925-14,596]

Crown-lease 1917-4 Tenterfield, Shire Tenterfield; area added 450 acres, being portion 14, parish Cavendish, county Clive. Existing area of lease, 2,100 acres; existing rent of lease, £13 2s. 6d.; annual rent of added area, £2 16s. 3d.; full area of lease, 2,550 acres; full annual rent of lease, £15 18s. 9d.; holder, John Hynes. Addition to date from 1st January, 1925.
[Leases 1925-14,242]

[1100] Sydney, 21st August, 1925.

REVERSAL OF NON-RENEWAL OF PREFERENTIAL OCCUPATION LICENSE.

IT is hereby notified, for general information, that so much of the notice appearing in Government Gazette No. 14 of the 30th January, 1925, as relates to the non-renewal of the Occupation License hereunder named, is hereby cancelled.

This cancellation is, however, subject to any conflicting interests which may have arisen and may arise between the 31st December, 1924, and this date, and is exclusive of the part of T.S. & C.R. No. 18,414, parish of Carrathool, within the external boundaries of the license.

P. F. LOUGHLIN, Minister for Lands.

CENTRAL DIVISION.

Groongal Preferential Occupation License No. 746A, county of Sturt, Land District of Hay, Carrathool Shire. Licensees—Goldsbrough, Mort & Co. Ltd.
[Leases 1925-15,745]

[1096] Sydney, 21st August, 1925.

CANCELLATION OF AN ANNUAL LEASE.

IT is hereby notified, for general information, that the undermentioned annual lease has been cancelled in accordance with the provisions of the 72nd section of the Crown Lands Consolidation Act, 1913.

The lease will terminate on the 31st December, 1925.

P. F. LOUGHLIN, Minister for Lands.

CENTRAL DIVISION.

LAND DISTRICT OF DUBBO; TIMBREBONGIE SHIRE.

Parish of Turribung, county of Narromine; annual lease No. 1920-4; area, 145 acres; annual rent, £2 8s. 4d.; holder, William Smith.
[Papers—Misc. 1925-8,091]

APPLICATIONS FOR LEASES FOR SPECIAL PURPOSES AND FOR EXTENSIONS OF TERMS OF SPECIAL LEASES.

IT is hereby notified, for general information, that the undermentioned applications have been received for leases for special purposes and for extensions of terms of Special Leases, under the provisions of the 74th, 76th and 229th sections of the Crown Lands Consolidation Act, 1913, of the lands and for the purposes hereunder stated, and that it is the intention to grant leases, should no sufficient objection be found to exist, after inquiry by the Land Board and consideration by the Minister.

Any objections will receive due consideration, if lodged in writing with the District Surveyor for the Land Board District in which the land is situated on or before the date specified in each case hereunder.

P. F. LOUGHLIN, Minister for Lands.

Application by Michael Austin and Henry Callen, for extension of term of Special Lease 05-4, Newcastle, containing an area of 2 roods 11 perches, in the town of Stockton, between Fullerton-street and Port Hunter, and to the south of Boat Harbour, for the purpose of shipbuilding and repairing. Objections in writing should be lodged with the District Surveyor, East Maitland, on or before 14th September, 1925.

Parish of Cullen Bullen, county of Roxburgh. Special Lease No. 1924-16, Lithgow, for tramway. Land applied for—a strip 90 chains long and 50 links wide commencing at a point on the north boundary of portion 52, and extending in a general easterly and south-easterly direction to Portland Siding. Area, 4 acres 0 roods 20 perches. Applicant—The Commonwealth Portland Cement Co. Ltd. Objections may be lodged at the Local Land Board Office, Orange, up to 14th September, 1925.

Parish Alexandria, county Cumberland, Special Lease 25-3, Metropolitan, for public baths. Land applied for, 1 rood 7 perches, below high-water mark at Bronte, Nelson Bay. Applicant—Council of the Municipality of Waverley. Objections may be lodged at the Local Land Board Office, Sydney, up to 12th September, 1925.

[932]

[1089] Sydney, 21st August 1925.

FORFEITED HOLDINGS.

IT is hereby notified, for general information, that, in pursuance of the provisions of the Crown Lands Consolidation Act, 1913, the undermentioned holdings and all the rights attached to such holdings have become and are hereby forfeited for the reasons mentioned, but such forfeiture shall not take effect until the expiration of thirty clear days after this notification.

P. F. LOUGHLIN, Minister for Lands.

LAND DISTRICT GLOUCESTER; GLOUCESTER SHIRE.

Parish Milli, county Gloucester.
Settlement Lease 1911-6.
Portion 16.
Area, 4,158 acres.
Holder, Flora Crosson.
Rent, £25 19s. 10d.
Reason of forfeiture—non-payment of rent.
[Leases 1925-4,457]

LAND DISTRICT LITHGOW; OBERON SHIRE.

Parish Tartarus, county Westmoreland.
Crown-lease 1920-31.
Portion 3.
Holder, Norman Ernest Leslie Murdoch.
Rent, £14 15s.
Area, 4,720 acres.
Crown-lease Area 2,784.
Reason of forfeiture—non-payment of rent.
[Leases 1925-15,006]

LAND DISTRICT LITHGOW; OBERON SHIRE.

Parish Tartarus, county Westmoreland.
Crown-lease 1920-44.
Portion 2.
Area, 3,700 acres.
Holder, Neil Lachlan Murdoch.
Rent, £11 11s. 3d.
Crown-lease Area 2,784.
Reason of forfeiture—non-payment of rent.
[Leases 1925-15,006]

LAND DISTRICT MOSS VALE; WINGECARRIBEE SHIRE.

Parish Yarrungah, county Camden.
Crown-lease 1913-1.
Portion 374.
Area, 130 acres.
Holder, William Henry Waters.
Rent, £1.
Crown-lease Area 508.
Reason of forfeiture—non-payment of rent.
[Leases 1925-14,134]

LAND DISTRICT TAREE; MANNING SHIRE.

Parish Belbora, county Gloucester.
Crown-lease 1919-40.
Portions 118 and 136.
Area, 1,016 acres.
Holder, Cecil George Philip Glover.
Rent, £7 6s. 7d.
Crown-lease Area 3.382.
Reason of forfeiture—non-payment of rent.
[Leases 1925-9,440]

APPLICATIONS FOR CONVERSION OF SPECIAL LEASES WITHIN RESERVES.

IN accordance with the provisions of section 190 the Crown Lands Consolidation Act, inquiries will be heard by the Local Land Boards at the places, and on the dates indicated, as to any objections to the granting of the applications particularised hereunder.

P. F. LOUGHLIN, Minister for Lands.

Court-house, Grenfell, 8th September, 1925, 11 a.m.

Re T.S.R. 46,800, parish Eualdrie, county Forbes. Application by E. H. Buttenshaw for conversion of Sp. Lse. 12-17 into O.C.P. 24-36 of 8 a. 2 r. 28 p., Land District of Grenfell.

Court-house, Eden, 22nd September, 1925, 10 a.m.

Partly within W.R. 50,678, Parish Eden, county Auckland. Application by James Oliver Kiss for conversion of Sp Lse. 22-5 into O.C.P. 24-3 of about 37¼ acres, Land District of Eden.

Court-house, Wellington, 11th September, 1925, at 10 a.m.

Re T.S. & C.R's. 2,067 and 27,215, parish of Gundy, county Gordon. Application by William H. R. Trounce for conversion of Sp Lse. 16-5 into A.C.P. 25-10 of 105¼ acres, Land District of Wellington.

Re T.S. & C.R. 2,067, parish of Gundy, county Gordon. Application by William James Bell for conversion of Sp. Ls. 15-16 into O.C.P. 25-4 of 161 acres, Land District of Wellington.

Court-house, Bingara, 9th September, 1925, at 2 p.m.

Partly (portion 11 of 93½ acres) within T.S.R. 647, parish Delingera, county Murchison. Application by Colin McIntyre Younie, for conversion of Sp L. 68-4 into O.C.P. 25-4 of 123½ acres, Land District of Bingara. [1049]

[1063] Sydney, 21st August, 1925.

LAND SALE.

IN pursuance of the provisions of the Crown Lands Consolidation Act, 1913, I, the Minister for Lands do hereby notify that the following Lots of Land will be offered for sale by public auction at the undermentioned place, at the time and on the day specified, at the upset prices affixed thereto.

P. F. LOUGHLIN, Minister for Lands.

SALE AT THE LANDS OFFICE, TENTERFIELD,

On Wednesday, the 23rd day of September, 1925, at 12 o'clock noon.

LAND DISTRICT OF TENTERFIELD.

Within the town of Boonoo Boonoo, parish Boonoo Boonoo, county Buller, shire Tenterfield.

TERMS:—Deposit, 25 per cent.; balance in three months.

TOWN LOTS.

Allotment.	Section.	Area.	Upset Price per Lot.
		a. r. p.	£ s. d.
1	1	0 1 0	2 0 0
2	,,	0 1 0	2 0 0
3	,,	0 1 0	2 0 0
4	,,	0 1 0	2 0 0
5	,,	0 1 0	2 0 0
6	,,	0 1 0	2 0 0
7	,,	0 1 0	2 0 0
8	,,	0 1 0	2 0 0
9	,,	0 1 0	2 0 0
10	,,	0 1 0	2 0 0

Fronting Lee-street.

Papers—Sales 1925-17,059; Plan Boonoo Boonoo 2.

[1073] Sydney, 21st August, 1925.

NOTIFICATION OF ADDITIONS TO HOLDINGS.

IT is hereby notified that, in pursuance of the provisions of section 163 of the Crown Lands Consolidation Act, 1913, the portions of land particularised hereunder are added to and now form part of the holdings mentioned at the capital values stated.

P. F. LOUGHLIN, Minister for Lands.

LAND DISTRICT OF COOMA; MONARO SHIRE.

Parish Binjura, county Beresford; portion 202 of 43¼ acres, portion 203 of 20½ acres, ex. road, and portion 204 of 14 acres 1 rood 30 perches, added under section 163 from 2nd October, 1924 to freehold portions 38 (formerly A.C.P. 1882-545), 102 (formerly A.C.P. 1873-10,065) and 149 (formerly A.C.P. 1886-65), respectively, held by Edward Crisp, portion 38, and Charles Henry Stiles, portions 102 and 149; capital value of added areas, 6s. 8d. per acre.

LAND DISTRICT OF DUBBO; TALBRAGAR SHIRE.

Parish Burrabadine, county Narromine; portion 10 of 20 acres, added under section 163 from 16th June, 1925 to freehold portion 14 (formerly A.C.P. 1882-224), held by David John Burge, Josiah Burge, Ernest Burge, Robert Burge and Leslie Burge; capital value of added area, £3 per acre; value of Crown improvements, £3 10s.

LAND DISTRICT OF FORBES; JEMALONG SHIRE.

Parish Wongajong, county Forbes; portion 348 of 10 acres, added under section 163 from 3rd April, 1925 to A.C.P. 1920-15, held by John Joseph Byrne; capital value of added area, £4 10s. per acre; value of Crown improvements, £1; new area of the holding, 119¼ acres; future annual payment, £20 13s. 9d.

LAND DISTRICT OF GRAFTON; DORRIGO SHIRE.

Parish Orara, county Fitzroy; portion 59 of 16¾ acres, added under section 163 from 3rd April, 1925 to C.P. 1904-39, held by The Australian Bank of Commerce Ltd.; capital value of added area, £2 7s. per acre; value of Crown improvements, £68 4s.; new area of the holding, 56¾ acres; future annual payment, £4 14s. 4d.

LAND DISTRICT OF INVERELL; MACINTYRE SHIRE.

Parish Swanbrook, county Gough; portion 254 of 25 acres, ex. road, added under section 163 from 23th May, 1925 to freehold portion 62 (formerly O.C.P. 1,872-5,938), held by Edmund Cuthbert Body; capital value of added area, £4 per acre.

[1074] Sydney, 21st August, 1925.

APPLICATIONS FOR PERMISSION TO RECLAIM AND PURCHASE LAND.

NOTICE is hereby given that applications have been made by the persons hereunder mentioned, for permission to reclaim and purchase under the 68th section of the Crown Lands Consolidation Act, 1913, certain land particularised below. Any person feeling aggrieved may, before the expiration of four weeks from this date, lodge a complaint, as provided for by the 69th section of the Act mentioned, such complaint must be accompanied by a deposit of £10.

P. F. LOUGHLIN, Minister for Lands.

METROPOLITAN LAND DISTRICT.

Special Purchase 1925-19.

Applicants, Walter Herbert Bryant and Isabella Bryant.

Area, 10 9/10 perches.

Description,—Municipality of Hurstville, parish St. George, county Cumberland, being an area proposed to be reclaimed below high-water mark at Jewfish Point, Georges River, fronting lot 171 shown on d.p. 11,934, and being a subdivision of original portion 14 in the abovementioned parish, and also shown on plan catalogued Ms. 6,368 Sy. in the Department of Lands.

Caveats must be lodged with the Chairman, Local Land Board, Sydney.

[Papers—Sales 1925-15,224]

METROPOLITAN LAND DISTRICT.

Special Purchase 1925-44.

Applicant, Walter Woodbine Heiron.

Area, 20¼ perches.

Description,—Sutherland Shire, parish Sutherland, county Cumberland; being an area proposed to be reclaimed below high-water mark of Ewey Bay, Port Hacking, fronting lot 4, d.p. 2,419, being part of portion 52 of the parish, shown on plan catalogued Ms. 6,388 Sy. in the Department of Lands.

Caveats must be lodged with the Chairman, Local Land Board, Sydney.

[Papers—Sales 1925-11,517]

[1075] Sydney, 21st August, 1925.

APPLICATIONS TO PURCHASE LAND IN VIRTUE OF IMPROVEMENTS.

IT is hereby notified that the persons mentioned below will be permitted to purchase, under section 62 of the Crown Lands Consolidation Act, 1913, the portions of improved land specified below.

1. The purchase-money must be paid into the State Treasury, Sydney, within three months from the date of the publication of this notice.

2. Payment of deed fee, £1 10s., and fixed stamp-duty, 1s., will be required before deed will be prepared.

3. Sale restricted to the surface and 25 feet below, except in the case of Improvement Purchase 1925-12, Maitland, in which the depth is 50 feet.

4. The purchaser will have no claim against the Crown in the event of subsidence taking place as the result of mining operations carried on under any existing lease, or to be carried on under any lease hereafter granted.

P. F. LOUGHLIN, Minister for Lands.

LAND DISTRICT OF MAITLAND.

Improvement Purchase 1925-12; parish Stanford, county Northumberland, Cessnock Shire, village of Kearsley; allotment 3 of section 6; area, 1 rood; holder, Mrs. Mabel Mary Colton; date of payment of deposit to Crown Land Agent, 13th March, 1925; appraised value of land, £25; paid to Treasury, £1; deducted from deposit as ad valorem stamp-duty, 7s. 6d.; credited towards purchase-money, 12s. 6d.; amount called for, excluding deed fee and fixed stamp-duty, £24 7s. 6d.
[Papers—Sales 1925-15,744]

Improvement Purchase 1925-4; parish Stanford, county Northumberland, Tarro Shire, village of Pelaw Main; allotment 18 of section 5; area, 1 rood; holder, Reginald Darlington; date of payment of deposit to Crown Land Agent, 20th January, 1925; appraised value of land, £15; paid to Treasury, £1; deducted from deposit as ad valorem stamp-duty, 7s. 6d.; credited towards purchase-money, 12s. 6d.; amount called for, excluding deed fee and fixed stamp-duty, £14 7s. 6d.
[Papers—Sales 1925-14,802]

Improvement Purchase 1924-35; parish Stanford, county Northumberland, Tarro Shire, village of Pelaw Main; allotment 16 of section 1; area, 1 rood; holder, Jesse Williams; date of payment of deposit to Crown Land Agent, 1st December, 1924; appraised value of land, £25; paid to Treasury, £1; deducted from deposit as ad valorem stamp-duty, 7s. 6d.; credited towards purchase-money, 12s. 6d.; amount called for, excluding deed fee and fixed stamp-duty, £24 7s. 6d.
[Papers—Sales 1925-12,745]

[1052] Sydney, 21st August, 1925.

LAND SALE.

IN pursuance of the provisions of the Crown Lands Consolidation Act, 1913, I, the Minister for Lands, do hereby notify that the following Lot of Land will be offered for sale by public auction at the undermentioned place, at the time and on the day specified.

P. F. LOUGHLIN, Minister for Lands.

SALE AT AUCTIONEER'S ROOMS.

On Saturday, the 29th day of August, 1925,
at 2 o'clock p.m.

Auctioneer: C. F. RUDDER, Coff's Harbour.

LAND DISTRICT OF BELLINGEN.

Parish of Coff, county of Fitzroy, shire Dorrigo.

TERMS:—Deposit, 10 per cent. together with the prescribed stamp duty: balance to be paid within three months from date of sale or in four equal annual instalments with interest at 6 per cent.

Portion.	Area.			Upset Price per Lot.			Improvements Included.
	a.	r.	p.	£	s.	d.	
16	47	1	0	700	0	0	Fencing and clearing.

Papers—Clo. Sett. 1,776-17; Plans F. 416-1,810.

[1050] Sydney, 21st August, 1925.

NOTIFICATION SETTING APART FARM WITHIN CRABTREE'S SETTLEMENT PURCHASE AREA TO BE DISPOSED OF TO A RETURNED SOLDIER EXCLUSIVELY.

IT is hereby notified, that the farm within Crabtree's Settlement Purchase Area hereunder specified, will be available under the provisions of the Closer Settlement Acts, and Returned Soldiers Settlement Act, 1916, on and after 24th August, 1925, for Sydney Victor Joseph Hindwood, to whom a certificate of preferential right entitling him to the said farm will be issued under section 3A, Returned Soldiers Settlement Act, 1916. An application for this farm shall be in Form 3, under the Returned Soldiers Settlement Act, 1916, and shall be lodged with the Crown Land Agent at Bellingen by the applicant in person or by his agent, duly authorised for the purpose in writing, or his attorney, or may be forwarded to the Land Agent by post.

The annual instalment shall be at the rate of 6½ per centum of the capital value, and the interest to be paid on the unpaid purchase-money shall be at the rate of 5½ per centum per annum.

P. F. LOUGHLIN, Minister for Lands.

EASTERN DIVISION.

LAND DISTRICT OF BELLINGEN; BELLINGEN SHIRE.

County of Raleigh, parish of Belmore; portions 105 and 106; area, 400 acres, ex. road; capital value, £1,900; annual instalment at 6½ per cent, £123 10s.; stamp-duty, £14 5s. Plan R. 2,184, 2,185-1,714.
[Papers—Clo. Sett. 1,704-39]

[1051] Sydney, 21st August, 1925.

IT is hereby notified that, in pursuance of the provisions of the 36th section of the Closer Settlement Act, 1904, the settlement purchase particularised hereunder, all rights attached to such purchase, and all moneys paid in connection therewith are hereby forfeited for the reasons mentioned.

P. F. LOUGHLIN, Minister for Lands.

EASTERN DIVISION.

LAND DISTRICT OF GRAFTON; NYMBOIDA SHIRE.

Parish of Cangi, county of Drake; Settlement Purchase 1921-13 of 8th September, 1921; within Richardson's (4) Settlement Purchase Area; portions 11, 16, 17, 18, 19, 22 and 23; area, 1,293 acres, ex. roads; holder, Samuel Napoleon. Reason for forfeiture—non-payment of instalments of purchase-money. Plans C. 113-1,782 R; D. 157 R, 218 R, 836 R, 837 R, 1,041 R. and 1,042-R 1,743.
[Papers—Clo. Sett. 747-13]

LAND DISTRICT OF MOSS VALE; WINGECARRIBEE SHIRE.

Parish of Berrima, county of Camden; Settlement Purchase 1920-5 of 1st March, 1920; within Row's Settlement Purchase Area; portions 47, 48, 53 and 54; area, 5 a. 3 r. 21 p.; holder, John Norton Oxley Row. Reason for forfeiture—non-payment of instalments of purchase-money. Plan C. 1,565-2,041 R.
[Papers—Clo. Sett. 7,619]

CENTRAL DIVISION.

LAND DISTRICT OF BARMEDMAN; BLAND SHIRE.

Parishes of Therarbung and Waarbilla, county of Bland; Settlement Purchase 1922-9 of 7th March, 1922; within Barmedman Settlement Purchase Area; portions 76 and 77 (Therarbung), 114; area, 650 acres 1 rood; holder, Llewellyn MacPherson Dale. Reason for forfeiture—non-payment of instalments of purchase-money. Plan B. 1,059 R, 4,370-1,946.
[Papers—Clo. Sett. 1,607-15]

[1102] Sydney, 21st August, 1925.

AMENDMENT OF NOTIFICATION.

IT is hereby notified that the footnote to the notification declaring farms within Wallaroobie Settlement Purchase Area available for application, Gazette 17th July, 1925, should read "The successful applicant for Block A, may sell for removal the cottage, tank, pole, motor shed, situated on Block A, provided the permission of the Minister for Lands is first obtained to the removal, and further provided the Minister deems the retention of the cottage, tank, pole, motor shed, on Block A unnecessary. Areas, and values are subject to adjustment after survey."
[Papers—Clo. Sett. 6,495-45]

P. F. LOUGHLIN, Minister for Lands.

[1101] Sydney, 21st August, 1925.

MODIFICATION OF SETTLEMENT PURCHASE AREA.

IT is hereby notified that, in pursuance of section 21, Closer Settlement (Amendment) Act, 1909, Montavella Settlement Purchase Area, notified 28th December, 1923, is hereby modified by the addition thereto of the land hereunder described.

P. F. LOUGHLIN, Minister for Lands.

EASTERN DIVISION.

LAND DISTRICT OF BATHURST; ABERCROMBIE SHIRE.

Montavella Settlement Purchase Area.

County of Bathurst, parish of Bathurst; portions 193, 194, 195, 199, 206, 207; area, 52 acres 1 rood. Plans B. 4,639, 4,640, 4,641, 4,632, 4,645-2,009.

NOTE.—The included part of Montavella Soldiers' Group Purchase Area, notified 10th August, 1923, and reserve under section 7B, Returned Soldiers Settlement Act, 1916, are hereby revoked.

[Papers—Clo. Sett. 1925-3,189]

NOTICE OF PROCEEDING BEFORE LOCAL LAND BOARD.

THE persons whose names and last-known addresses are mentioned hereunder, are hereby notified that Local Land Boards will sit at the places on the dates indicated to deal with the respective matters set out under each name.

The Board if it so see fit, will proceed with the matter under investigation in the absence of the party concerned

P. F. LOUGHLIN, Minister for Lands.

To Len Carr, of Temora.

Court-house, Temora, 10th September, 1925, 10 a.m.

Inquiry as to fulfilment of conditions attaching to Suburban Holding 22-17, Temora.

To Walter Thomas Ross Collins, of Temora.

Court-house, Temora, 10th September, 1925, 10 a.m.

Inquiry as to fulfilment of conditions attaching to Conditional Purchase 24-2, Temora.

To George Daniel Bales, of Fairview, Barmedman.

Court-house, Temora, 10th September, 1925, 10 a.m.

Inquiry as to fulfilment of conditions attaching to Suburban Holding 18-7, Temora.

William Thomas Wagner, of Station-road, Auburn.

Court-house, Temora, 10th September, 1925, 10 a.m.

Inquiry as to fulfilment of conditions attaching to Suburban Holding 23-13, Temora.

To Thomas Johnston, of Bodandiera, Trundley Hall, Temora.

Court-house, Barmedman, 11th September, 1925, 11 a.m.

Consideration of your application for Settlement Purchase within Chacewater Settlement Purchase Area, Gazette 19th December, 1924, parish of Narraburra, county of Bland. [1104]

Department of Lands.
Sydney, 21st August, 1925.

APPROACHING LAND SALES.

CROWN LANDS have been advertised in the Government Gazette for sale at the undermentioned places and dates:—

	Gazette No
BARHAM—Monday, 31st August, 1925	91
BOGAN GATE—Thursday, 5th September, 1925	108
BOGGABRI—Thursday, 27th August, 1925	100
CAROONA—Saturday, 5th September, 1925	100
CASINO—Wednesday, 2nd September, 1925	100
DUBBO—Wednesday, 2nd September, 1925	102
LISMORE—Thursday, 24th September, 1925	108
MUDGEE—Monday, 21st September, 1925	108
NARRABRI—Wednesday, 9th September, 1925	102
TALLIMBA—Wednesday, 23rd September, 1925	108
TEMORA—Tuesday, 1st September, 1925	100
TUMBARUMBA—Wednesday, 26th August, 1925	100
WYALONG—Wednesday, 9th September, 1925	105
YOUNG—Friday, 28th August, 1925	100

P. F. LOUGHLIN, Minister for Lands.

[1045] Water Conservation and Irrigation Commission's Office,
Sydney, 21st August, 1925.

NOTIFICATION OF THE SALE BY TENDER OF CROWN LANDS WITHIN YANCO No. 1 IRRIGATION AREA AS A NON-IRRIGABLE LEASE.

IN pursuance of the provisions of the Crown Lands Consolidation Act, 1913, and the Acts amending the same, and of the Irrigation Act, 1912-1924, I, the Minister for Agriculture, do hereby declare that the land described in the Schedule of Lands hereto, is available for sale by the Water Conservation and Irrigation Commission (hereinafter called the Commission), by way of tender as a non-irrigable lease. It is hereby provided that a condition of residence shall not attach to the lease. The title to the lease shall be a lease in perpetuity. Noon on the 23rd September, 1925, at the offices of the Commission at Leeton, is hereby stated as the time, date and place respectively of closing of tenders. The period of two years after the date of acceptance of tender is hereby specified as the period within which the lessee is to effect on the land leased to the satisfaction of the Commission, improvements to a value of not less than £1,000. I hereby fix the special conditions and matters as set out in the Schedule of Conditions hereto as the special conditions as to improvements and such other matters as require to be regulated in the public interest in respect of the land described in the Schedule of Lands, and the same shall be conditions attaching to the lease of the said land.

W. F. DUNN,
Minister for Agriculture.

SCHEDULE OF CONDITIONS.

1. Neither the Commission nor the Crown shall be liable to any person for any damage sustained to the land leased or to any property thereon by subsidence, reflux, flood, seepage, soakage, or overflow which may now or from time to time or at any time hereafter be caused by or arise out of the construction, maintenance and use of any works constructed or to be constructed under the Barren Jack Dam and Murrumbidgee Canals Construction Act, 1906, the Murrumbidgee Irrigation Act, 1910, or the Irrigation Act, 1912-1924, or any amendments to same, or any present or future statute for the conservation, distribution, and/or drainage of water, or by the said works being either wholly or in part destroyed, damaged or affected by fire, flood, storm, tempest or other accident, nor shall there be in consequence of any damage sustained as aforesaid any abatement of any moneys payable to the Crown or Commission.

2. The lessee shall, within twelve months after the date of acceptance of his tender for the lease, fence the boundaries thereof with substantial fencing of good material and workmanship and shall at all times thereafter keep the said boundaries so fenced: Provided that if at any time the Commission considers such fencing unsatisfactory the lessee shall erect fencing of such class and material and within such period as the Commission may direct in a written notification to him.

3. No building shall be erected nor shall the erection of any building be commenced on the land leased without the approval of the Commission, in writing, to the design, specification, and position thereof being first had and obtained.

4. The lessee shall not on the land leased or any part thereof carry on or permit to be carried on any trade, business or manufacture, which may have been declared to be a noxious trade in connection with the provisions of the Noxious Trades Act, 1902, or any Act amending or taking the place of same nor any noisome, dangerous or offensive business or process unless the consent in writing of the Commission shall have been first obtained, and all conditions embodied in such consent (if given) shall be duly observed and performed. The decision of the Commission as to what business or process is noisome, dangerous or offensive shall be final.

5. No act shall be done or omitted on or in respect of the land leased in contravention of the provisions of the Liquor Act, 1912, or any existing or future statute amending the same, and the conviction of the lessee, or any person whomsoever for or in respect of any act so done or omitted shall be conclusive evidence of the breach of this condition.

6. The Commission shall have power without compensation to the lessee or abatement of any moneys payable to the Crown or Commission to construct or cause to be constructed above and/or below ground

in and through the land leased channels, drains and other works for the conservation, distribution and/or drainage of water for any purpose and works for the conveyance of electrical energy or power, and to repair, maintain, or alter such channels, drains, other works, and works, and to use the same respectively for the objects and purposes herein mentioned or referred to, and to attach wires to any building for the conveyance of electricity or any other purposes whatsoever.

7. Any person authorised by the Commission shall have at all times full and free right of ingress, egress and regress into, out of, and over the land leased with or without horses, teams, vehicles, scoops, and other implements and all materials and workmen for the purpose of constructing, repairing, maintaining or altering channels, drains and other works, and works, and attaching wires as aforesaid within or upon such land or for the purpose of inspecting such land or doing such things as the Commission or its servants are authorised by any condition or provision of or applying to the lease or any law or regulaiton to do.

8. Unless the consent in writing of the Commission be first obtained, no structure, building, fixture, fence or other improvement on the land leased in respect of which any money is owing to the Commission shall be removed, destroyed or damaged by the lessee or any other person.

9. The lessee to the satisfaction of the Commission shall make provision for the disposal of refuse, waste products, and waste water and for the drainage of the land leased.

10. The lessee shall at all times maintain the improvements on the land leased in good order and condition to the satisfaction of the Commission.

11. The land leased shall be used for or in connection with bona fide industrial undertakings and shall not be used otherwise unless the consent of the Commission in writing be first had and obtained, and the lessee shall duly observe and perform all conditions embodied in such consent, if given.

12. The Minister, the Commission or the Crown shall not be bound or called upon to pay the proportion of costs of any dividing fence or fences.

13. The lease is occupied under a special arrangement with the Commission, and in the event of a tender for the lease by the present occupier being accepted, he shall pay under such terms and conditions as the Commission may determine, rent at the rate of £25 per annum from 10th March, 1925, up to and including the day immediately preceding the date of commencement of rent on the perpetual lease.

14. No railway siding shall be constructed upon the land leased or to serve such land unless the design and position thereof and specifications in regard thereto have been first submitted to and approved of by the Commission, and the railway siding shall be constructed in accordance with such design and specifications and in the position so approved, provided that the construction of such siding shall not be commenced until the lessee has been notified in writing of the approval as aforesaid of the Commission.

SCHEDULE OF LANDS WITHIN YANCO NO. I IRRIGATION AREA.

Lease No. 116, portion No. 549, parish Yarangery, county Cooper; total area, 38 perches.

[1014] Water Conservation and Irrigation Commission's Office, Sydney, 21st August, 1925.

ERRATUM.

IN the notification setting apart farms within the Mirrool No. 1 Irrigation Area, published in the Gazette of the 31st July, 1925, in the Schedule relating to Farm 46, page 3396, column 12 read "£400" in lieu of "£600," column 14 read "£40" in lieu of "£60," column 15 read "£24" in lieu of "£36."

In the Schedule of lands at the head of particulars in column No. 5 on page 3396, read "a. r. p." in lieu of "£ s. d."

[M.O. 1925-F. 104; W.C. & I.C. 1925-7,126]

W. F. DUNN,
Minister for Agriculture.

[1013] Water Conservation and Irrigation Commission's Office, Sydney, 21st August, 1925.

ERRATUM.

IN the notification setting apart farms within the Mirrool No. 1 Irrigation Area, published in the Gazette of the 31st July, 1925, in the Schedule relating to Farm 46, page 3399, in column 9 read "£875" in lieu of "£1,375," column 10 read "£43 15s." in lieu of "£68 15s.," column 12 read "£400" in lieu of "£600" and column 14 read "£50 13s. 4d." in lieu of "£70 13s. 4d."

[M.O. 1925-F. 104; W.C. & I.C. 1925-7,126]

Sealed with the Seal of the Water Conservation and Irrigation Commission, this nineteenth day of August, 1925.

(L.S.) H. H. DARE,
Commissioner.

The Common Seal of the Water Conservation and Irrigation Commission was hereunto affixed by HENRY HARVEY DARE a Commissioner appointed under the Irrigation Act, 1912-1924, in the presence of,—

H. BEVAN,
Secretary.

[1064] Water Conservation and Irrigation Commission, Sydney, 21st August, 1925.

FORFEITURE OF HOLDING WITHIN AN IRRIGATION AREA.

IT is hereby notified that the lease of the holding hereunder specified, within Mirrool No. 1 Irrigation Area, Land District of Yanco, Central Division, together with all improvements (if any) on the land, and all moneys paid in respect thereof, is declared forfeited in accordance with the provisions of the Crown Lands Consolidation Act, 1913, as amended by the Irrigation Holdings (Freehold) Act, 1924, for the reason of non-compliance with the condition of payment of the rent and charges for water. The forfeiture will take effect at the expiration of thirty clear days from the above date.

Sealed with the Seal of the Water Conservation and Irrigation Commission, this nineteenth day of August, 1925.

(L.S.) H. H. DARE,
Commissioner.

The Common Seal of the Water Conservation and Irrigation Commission was hereunto affixed by HENRY HARVEY DARE a Commissioner appointed under the Irrigation Act, 1912-1924, in the presence of,—

H. BEVAN,
Secretary.

Town Land Lease Allotment No. 38, section 5, town of Griffith, parish of Jondaryan, county of Cooper; area, 1 rood 4½ perches; annual rental, £12; holder, Annie May Ward, wife of Joseph Paul Ward.

[M.O. 1924-T.B. 641; W.C. & I.C. 1925-7,263]

[1065] Water Conservation and Irrigation Commission, Sydney, 21st August, 1925.

FORFEITURE OF HOLDING WITHIN AN IRRIGATION AREA.

IT is hereby notified that the lease of the holding hereunder specified, within Yanco No. 1 Irrigation Area, Land District of Yanco, Central Division, together with all improvements (if any) on the land, and all moneys paid in respect thereof, is declared forfeited, in accordance with the provisions of the Crown Lands Consolidation Act, 1913, as amended by the Irrigation Holdings (Freehold) Act, 1924, for the reason of non-compliance with the condition of payment of rent and charges for water. The forfeiture will take effect at the expiration of thirty clear days from the above date.

Sealed with the Seal of the Water Conservation and Irrigation Commission, this nineteenth day of August, 1925.

(L.S.) H. H. DARE,
Commissioner.

The Common Seal of the Water Conservation and Irrigation Commission was hereunto affixed by HENRY HARVEY DARE a Commissioner appointed under the Irrigation Act, 1912-1924, in the presence of,—

H. BEVAN,
Secretary.

Town Land Lease Allotment No. 14, section 48, town of Leeton, parish of Willimbong, county of Cooper; area, 36¼ perches; annual rental, £7 2s. 6d.; holder, Alexander Gordon Polson.

[M.L.S., 1925-B3,361; W.C. & I.C. 1925-7,308]

[1066] Sydney, 21st August, 1925.

ERRATUM.

IN connection with the establishment of road (R. 15,280-1,603) through portion 106, parish of Berrioye, county of Nandewar, Namoi Shire, as published in Government Gazette of 7th August, 1925, folio 3502, in Schedule column "roads, &c., closed" in lieu of "the area thereof and of Settlement Purchase 21-5, being increased to 1,005 acres 2 roods" read "the area of the portion being increased to 1,005 acres 2 roods, and that of Settlement Purchase 21-5 being increased to 1,011 acres 3 roods 8 perches."

In Schedule column "Character of holding" in lieu of "Settlement Purchase 2-5" read "Part of Settlement Purchase 21-5."

And also in Schedule column "area of portion" in lieu of 1,000 acres 0 roods 3 perches, as published read "1,000 acres."

[Roads 1923-2-20]

P. F. LOUGHLIN, Minister for Lands.

[1067] Sydney, 21st August, 1925.

APPLICATIONS FOR THE CLOSING AND PURCHASE OF ROADS, &c.

NOTICE is hereby given that application has been made under the Public Roads Act, 1902, for the closing and purchase of the road, &c., described in the Schedule hereunder, and that it is intended to close same, unless valid objections are found to exist.

Any person desiring to lodge objections should forward the same in writing, addressed to the Minister for Lands, within one month from date of this notice.

P. F. LOUGHLIN, Minister for Lands.

SCHEDULE.

Part Road Purchase 1925-91, Herbert Charles Pratt. The reserved road 150 links wide within portion 242, extending generally northerly and westerly from the road from village of Wallace to Harefield Railway Station, parish of Wallace, county of Clarendon, Land District of Wagga Wagga, Illabo Shire.

[Roads 1924-576-10]

Road Purchase 1924-106, J. A. and R. M. Baker, 6 acres 1 rood 6 perches. The boundary (public) road separating portion 173 from portion 290, parish of Gunnedah, county of Pottinger, Land District of Gunnedah, Liverpool Plains Shire.

[Roads 1924-446-12]

Road Purchase 1924-111, L. T. Watson (about 93 acres). Boundary road 100 links wide east of portions 141, 176, end of road and portion 179; boundary road 100 links wide south of portion 176; boundary road 100 links wide west of portions 4, 102 and 101; boundary road 100 links wide south of portion 107; reserved road 100 links wide within portion 43; boundary roads 100 links wide north of portions 44 and 45, west of portion 87 and north of portion 139; boundary road 100 links wide separating portions 120 and 139 from portions 95, 31 and 38; boundary roads 100 links wide west and south portion 31, west portion 94, east portion 113 and north of portions 127 and 99; boundary road 100 links wide south of portion 114, west and south portion 113 and south of end of road and portions 127 and 99; boundary road 100 links wide west of portion 98, parish of Cullarin, county of King, Land District of Gunning, Gunning Shire.

[Roads 1924-441-]

[1068] Sydney, 21st August, 1925.

PROPOSED CLOSING OF UNNECESSARY ROADS, &c.

NOTICE is hereby given that the Minister for Lands is of opinion that it is expedient to close, under the provisions of the 19th and 20th sections of the Public Roads Act, 1902, the roads, &c., hereunder described; and all persons interested are hereby called upon to set forth in writing, addressed to the Minister for Lands, within one month from date of this notice, any objections which may appear to them to exist to the closing of the same.

P. F. LOUGHLIN, Minister for Lands.

Public road (R. 1,157-1,603) 3 chains wide extending from the south-eastern corner of portion 77 south-easterly to the north-eastern corner of portion 44, parish of Breelong, county of Gowen, Land District of Coonamble, Gilgandra Shire.

[Roads 1925-260-2]

Parish of Lawson. Reserved road through portion 91.

Parish of Mema. Boundary road south and east of portion 26 and end of road; reserved road within portion 151; boundary roads south of portions 151, 141, 148 and 153; reserved road within portion 149; boundary road west of portion 78; that part of boundary road east of portions 147, 148, end of road, 150, north of 78 (part), and end of road, also east of 78, south of railway line; boundary road north of portion 135 and end of road, also east of that portion; part of boundary road north of portion 40 (part) and 38 west of proposed road widening; part of boundary road east of portion 95 (north and south of railway line) 96, end of road, and 100; boundary road north of portions 100, 99, end of road, west of portions 99 and 98; those parts of boundary roads north of portions 138, 59, 57 (part) and 85 west of proposed road widening; boundary road west of portions 45, 85, and end of road, south of 86 and 87; parts of boundary road west of portion 87, north and south of railway line and south of public road 500 links wide; part of boundary road west of portion 88, north of public road 500 links wide; boundary road north of end of road, end of road, and portion 94, east of 42 (part) and 24; reserved road within portion 25; part of reserved road within portion 158, north of railway line; boundary roads east of portions 62 and 121, south of portions 52 (part), 50, and end of road, east of 50, north of 172, west of 119 and 14 and reserved road within portions 120 and 13, parishes of Lawson and Mema, county of Pottinger, Tamarang Shire.

[Roads 1925-567]

The unnecessary parts of boundary roads west of portions 127, 125, 122 and 29, and the unnecessary parts of reserved roads through portions 28 and 29, all north and south of railway line; the unnecessary boundary roads south of portions 125, 124, 123, end of road, 122, 121, 120, 117, 25, 142, 27 2, and end of road; also boundary road west of portion 2, parish of Tulladunna, county of Jamison, Namoi Shire.

[Roads 1925-565-1]

The unnecessary part of boundary road separating portion 179 from portions 48, 49 and 125, west of a proposed southerly continuation of travelling stock route east of portion 121, parish of Bendemeer, county of Inglis, Cockburn Shire.

[Roads 1925-563-1]

The unnecessary part 100 links wide of the boundary road 200 links wide separating portions 15 and 46, now included in the measurement of portion 29 of 2 roods, parish of Brigalow, county of Jamison, Namoi Shire.

[Roads 1925-597-1]

[1069] Sydney, 21st August, 1925.

NOTIFICATION OF PROPOSED ALIGNMENT OF STREET.

NOTICE is hereby given that the carriage and footways of the undermentioned street having been surveyed and defined, it is proposed to align the street in accordance with such survey under the provisions of the Public Roads Act, 1902.

Should any person desire to object to the action proposed to be taken, it is requested that objection be made in writing, and forwarded to the Minister for Lands within one month from date of this notice.

Plan C. 1, 2,636 of the street in question may be inspected at this Office, or copy of the same at the Shire Council Chambers at Dungog.

P. F. LOUGHLIN, Minister for Lands.

SHIRE OF WALLAROBBA.

Grey-street, from south-eastern side of Earl-street to Williams River, width of carriageway—75 feet, width of each footway—12 feet, total—99 feet. Fences and buildings encroach. Parish of Uffington, county of Durham, Wallarobba Shire (town of Clarencetown), as shown on plan catalogued C.I. 2,636.

[Roads 1924-869-4]

CLOSER SETTLEMENT.

CANCELLATION of parts of Proclamations under sections 4 and 5 of Closer Settlement (Amendment) Act, 1907.

I, SIR DUDLEY RAWSON STRATFORD DE CHAIR, Admiral in the Royal Navy, Knight Commander of the Most Honourable Order of the Bath, Member of the Royal Victorian Order, Governor of the State of New South Wales and its Dependencies in the Commonwealth of Australia, with the advice of the Executive Council of the said State, in pursuance of the provisions of section 3 of the Closer Settlement (Amendment) Act, 1909, do declare, by this Proclamation to be published in the Government Gazette, that that part of the Proclamation of the 28th September, 1923, under section 5 of the Closer Settlement (Amendment) Act, 1907, and that part of the Proclamation of the 24th October, 1924, under section 4 of the Closer Settlement (Amendment) Act, 1907, relating to Windouran Estate referred to in Schedule hereunder be cancelled.

SCHEDULE.

CENTRAL DIVISION.

LAND DISTRICTS OF DENILIQUIN AND HAY; WINDOURAN SHIRE.

Estate, Windouran.
Approximate area, 76,519 acres.
Parishes Baldon, Caroonboon, Colvin, Landale, Raubelle and Windouran.
County Wakool.
Plan on which estate is shown by red edging,—Ms. 1,541, Hay. (Papers—C.lo. Sett. 1925-3,215).

Signed and sealed at Sydney, this fifteenth day of August, 1925.

D. R. S. DE CHAIR,
Governor.

By His Excellency's Command,
P. F. LOUGHLIN.

[887] GOD SAVE THE KING!

IN THE LAND AND VALUATION COURT OF NEW SOUTH WALES.

NOTICE is hereby given that sittings of the Land and Valuation Court of New South Wales will be holden at the Court-house, Chancery-square, Sydney, commencing at 10 a.m., on the undermentioned dates, for the purpose of hearing objections against valuations under the Valuation of Land Act, 1916, for the districts specified:—

Monday, 14th September, 1925—Districts of Glebe, Mascot, Paddington, Waverley and Woollahra.
Tuesday, 15th September, 1925—Districts of Ashfield, Auburn, Burwood, Homebush and Petersham.
Wednesday, 16th September, 1925—Districts of Marrickville, Kogarah, Redfern, Rockdale and Sutherland.
Thursday, 17th September, 1925—Districts of Eastwood, Ermington and Rydalmere, Hornsby, Leichhardt and Willoughby.
Friday, 18th September, 1925—Districts of Manly, Mosman, North Illawarra and Windsor.

W. R. JAMIESON,
Registrar.

18th August, 1925. [1087]

[1044] Local Land Board Office,
Forbes, 14th August, 1925.

ATTENTION is invited to an application made by M. A. Dunn to surrender an area of about 21 acres, part of freehold portion 32, parish of Cumbijowa, county Forbes, in exchange for an area of about 85 acres, being part of travelling stock reserve 21,554, parish of Cumbijowa, county Forbes.

A heliograph illustrating the proposal is exhibited at the Offices of the Local Land Board, Forbes, and the Crown Land Agent, Forbes.

Objections (if any) should be in writing and should be forwarded to the District Surveyor, Forbes, not later than 21st September, 1925.

The proposal will be considered by the Local Land Board at Forbes, on a date to be notified.

J. S. M. BENSON,
District Surveyor.

[1097] Local Land Board Office.
Hay, 17th August, 1925.

THE Hillston Land Board will consider applications lodged for Homestead Farm Areas 1,629 and 1,630 at Hillston Court-house, on 17th September, 1925.

T. W. IRISH,
Chairman.

[1084] Western Land Board Office,
Sydney, 21st August, 1925.

APPLICATIONS FOR SPECIAL LEASES UNDER SECTION 25, WESTERN LANDS AMENDMENT ACT, 1905.

IT is hereby notified, for public information, that His Excellency the Governor, with the advice of the Executive Council, has, in pursuance of the powers contained in the Western Lands Acts, issued the undermentioned Western Lands Leases for the special purposes specified, subject to the provisions of the said Acts.

The land to be used only for the purpose for which the leases are granted.

P. F. LOUGHLIN, Minister for Lands.

No. of Western Lands Lease.	Reg. No. of Papers.	Name of Lessee.	Situation of Land.	Parish.	County.	Area.	Purpose of Lease.	Term of Lease. From	Term of Lease. To	Annual Rental determined. Amount.	Period for which Rent has been determined. From—	Period for which Rent has been determined. To—
						a. r. p.				£ s. d.		
2269	W.L.B. 1925-6,217	William Allan Smith and Arthur Edwin Smith.	Adjoining Western Lands Lease No. 2,000 and fronting Darling River.	Pooncaira ..	Ferry ..	1 3 0	Residence ..	21 Aug., 1925..	30 June, 1943..	0 5 0	21 Aug., 1925	30 June, 1935.
3210	,, 6,218	Tong Gee and Tong Yik ..	Being expired Western Lands Leases 8, 9 and 2,903 and Special Lease No. 1,524.	Gongolgon ..	Clowper ..	15 0 0	Vegetable gardening and grazing.	1 Jan., ,, ..	31 Dec., 1934..	10 0 0	1 Jan., ,,	31 Dec., 1934.

[1085]

APPLICATIONS UNDER SECTION 23 (PART VII), WESTERN LANDS ACTS.

Western Land Board Office,
Sydney, 21st August, 1925.

IT is hereby notified, for public information, that His Excellency the Governor, with the advice of the Executive Council, has, in pursuance of the powers contained in the Western Lands Acts, issued the undermentioned Western Lands Leases, subject to the provisions of those Acts.

P. F. LOUGHLIN, Minister for Lands.

No. of Western Lands Lease.	Reg. No. of Papers.	No. of Block.	Name of Lessee.	Estimated Area.	Situation of Land.	County.	Term of Lease. From	Term of Lease. To	Annual Rental determined. Rate per Acre.	Annual Rental determined. Amount.	Estimated Value of Crown Improvements.
	W. L. B.			Acres.			1925.	1943.	d	£ s. d.	£ s. d.
3211	1925 4,754	227	Richard Holder Anspach...	25,400	Within Resumed Area No. 29, "Terwawania" ...	Livingstone...	5 July ..	30 June...	12/100	12 14 0	65 15 4
3212	4,756	439	Albert Leslie Grimm .. .	34,140	Within Resumed Area No. 13, "Nelwandie"	Rankin and Booroondarra.	5 ,, ..	30 ,, ...	11/100	15 12 11	362 6 4
3213	4,757	443	John Thomas Lane...	43,880	do do ...	Booroondarra.	5 ,, ...	30 ,, ...	12/100	21 18 10	258 15 3
3214	4,758	446	Frederick James Wiggins	15,320	Within Resumed Area No. 78, "Moothumbil" ...	Mouramba ...	5 ,, ...	30 ,, ...	14/100	25 10 8	994 0 11
3215	4,759	617	Charles Morris	26,500	Within Resumed Area No. 37, "Restdown" ...	do ...	5 ,, ...	30 ,, ...	10/100	33 2 6	379 11 0
3216	4,761	680	John Robert Harper	18,908	Being the areas withdrawn from Western Lands Lease No 1,229, "Bedooba," and Western Lands Lease No. 1,230, "North Peak."	do ..	5 ,, ...	30 ,, ...	20/100	23 12 8	297 1 3
3217	4,762	683	Harry Tiver Sara	27,000	Within the area withdrawn from Western Lands Lease No. 32, "Momba."	Killara ...	5 ,, ...	30 ,, ...	33/100	28 2 6	833 11 3
3218	4,763	757	William Guteridge...	22,599	Being the areas withdrawn from Western Lands Lease No. 973, "Wilgha Downs" and Western Lands Lease No. 1,089, "Coronga Peak."	Cowper ...	5 ,, ...	30 ,, ...	6/100	59 6 5	Nil.
3219	4,764	844	John James Plant and Mary Ann Plant	42,280	Within Cultowa and Murtee Resumed Areas Nos. 178 and 196 and part of Western Lands Lease No 830, "Murtee."	Werunda ...	5 ,, ...	30 ,, ...	8/100	70 9 4	94 17 0
3220	4,765	845	Cecil Robert Whalan	76,400	Within Resumed Area No. 47 "Lachlan Downs" and Leasehold and Resumed Areas No. 166, "Taringo Downs."	Mouramba ...	5 ,, ...	30 ,, ...	7/100	22 5 8	112 19 0
3221	4,766	846	James Eves and Frederick Eves	63,000	Within Resumed Areas Nos. 47 and 166, "Lachlan Downs" and "Taringo Downs."	do ...	5 , ...	30 ,, ..	7/100	18 7 6	167 1 0
3222	4,769	849	Isaac John Shields and Edward Ernest Shields.	62,000	Within Resumed Area No. 79, "Keewong" ...	Mossgiel ..	5 ,, ...	30 ,, ..	5/100	12 18 4	Nil.

[1086]

APPLICATION UNDER SECTION 23 (PART VII), WESTERN LANDS ACTS.

Western Land Board Office,
Sydney, 21st August, 1925.

IT is hereby notified, for public information, that His Excellency the Governor, with the advice of the Executive Council, has, in pursuance of the powers contained in the Western Lands Acts issued the undermentioned Western Lands Lease, subject to the provisions of those Acts.

P. F. LOUGHLIN, Minister for Lands.

No. of Western Lands Lease.	Reg. No. of Papers.	No. of Block.	Name of Lessee.	Estimated Area.	Situation of Land.	County.	Term of Lease. From	Term of Lease. To	Annual Rental determined. Rate per acre.	Annual Rental determined. Amount.	Estimated Value of Crown Improvements.
	W. L. B.			Acres.			1924.	1943.	d.	£ s. d.	£ s. d.
3208	1925-5,145	294	James Herbert Treloar	117,260	Within Resumed Area No. 195, "Corona"	Farnell ...	1 July ...	30 June...	14/100	68 8 0	23 11 4

[1646] EXTENSION OF TERMS OF SPECIAL LEASES. Sydney, 21st August, 1925.

IT is hereby notified, for general information, that the terms of the Special Leases of the lands specified in the annexed Schedule have been extended in accordance with the provisions of section 229, Crown Lands Consolidation Act, 1913 (section 46, Crown Lands Act, 1895).

The leases are subject to the provisions of the Crown Lands Consolidation Act, 1913, and the Regulations thereunder, and to the special conditions, provisions, exceptions, covenants, and reservations set out at the foot of the Schedule.

Any amounts which have been paid in excess will be refunded upon application to the State Treasury.

Any amount, required to complete payment of expenses and rent to 31st December, 1925, must be paid by the Lessee to the Crown Land Agent of the district or to the State Treasurer within one month from this date, otherwise the leases will be liable to forfeiture.

For the year 1926 and any subsequent year the rental must be paid during the month of December of the preceding year.

P. F. LOUGHLIN, Minister for Lands.

SCHEDULE.

No. of Lease.	Reg. No of Papers.	No. of Application.	Name and Address of Registered Holder.	Situation and Area of Land.	Purpose of Lease.	Extended Term of Lease. From	Extended Term of Lease. To	Annual Rent.	Rent required to complete payment to 31st Dec., 1925.	Amount of expenses chargeable.	Amount already paid as Rent, Deposit, and Survey Fee.	Amount to Credit of Lessee after deducting Costs and Rent to 31st Dec., 1926.	Amount required for payment of Costs and Rent to 31st Dec., 1926.	Shire or Municipality.
	Leases.							£ s. d.	£ s. d.	£ s. d.	£ d.	£ s. d.	£ s. d.	
...	1925-11578	1912-28, Bathurst.	Todd, David Smith, of Wiseman's Creek.	County Westmoreland, parish Baring, portion 77; W. 3,670-1,502. Area, 78 acres.	Grazing ...	1 Jan., 1925.	31 Dec., 1934.	4 5 0	4 5 0	1 6 3	1 0 0	.....	4 11 3	Abercrombie.
...	1925-11578	1912-29, Bathurst.	Todd, David Smith, of Wiseman's Creek.	County Westmoreland, parish Jocelyn, portion 59; W. 3,670-1,502. Area, 71 acres.	Grazing ...	1 Jan., 1925.	31 Dec., 1934.	4 5 0	4 5 0	1 6 3	1 0 0	.....	4 11 3	Oberon.
...	1925-13024	1909-8, Bingara..	Hartog, Alfred George, of Myall Creek, Bingara.	County Murchison, parish Molroy, western and southern parts of portion 13; M. 2,432-1,789. Area, 123 acres (ex road).	Grazing ...	1 Jan., 1925.	31 Dec., 1936.	2 1 0	2 1 0	4 4 0	3 19 4	.....	2 5 8	Gwydir.
...	1925-13068	1905-4, Bombala	Gerathy, Herbert, of Little Church street, Bega.	County Wellesley, parish Cathcart, portion 123; W. 4,492-1,584. Area, 13 acres 0 roods 20 perches.	Grazing and agriculture.	1 Jan., 1926.	31 Dec., 1932.	3 18 9	.....	1 17 6	1 0 0	.....	0 17 6	Bibbenluke,
...	1925-13069	1905-5, Bombala.	Gerathy, Herbert of Little Church street, Bega.	County Wellesley, parish Cathcart, portion 116, 117 and 118; W. 4,492 1,584. Area, 38 acres 1 rood 10 perches.	Grazing and agriculture.	1 Jan., 1926.	31 Dec., 1932.	11 9 11	.....	1 17 6	1 0 0	.....	0 17 6	Bibbenluke.
...	1925-12333	1909-25, Carcoar.	Henry, John Joseph of Trunkey Creek.	County Georgiana, parish Mulgunnia, portion 198; G. 5,887-1,506. Area, 298 acres (ex. road).	Grazing ...	1 Jan., 1925.	31 Dec., 1934.	4 19 4	4 19 4	2 7 3	5 19 4	.....	1 7 3	Abercrombie.
...	1925-12029	1912-12, Carcoar	Grant, Leslie, of Trunkey Creek.	County Georgiana, parish Mulgunnia, portion 151; G. 6,128-1,506. Area, 42 acres.	Grazing ...	1 Jan., 1925.	31 Dec., 1934.	1 0 0	1 0 0	0 10 6	1 0 0	.....	0 10 6	Abercrombie.
...	1925-11500	1919-4, Hay ...	Day, Walter Alfred, of Maude.	County Waradgery, parish Maude, portion 23, and land fronting Murrumbidgee River; W. 1,098-1,839. Area, 75 acres.	Grazing and accommodation paddock.	1 Jan., 1926.	31 Dec., 1939.	5 0 0	.....	.....	1 0 0	1 0 0	.....	Waradgery.
...	1925-14043	1910-21, Moree...	Livingstone, Duncan, of Kooroogama, Mungindi.	County Benarba, parish Yarouah, portion 74; B. 1,937-1,909. Area, 20 acres 1 rood.	Slaughter-house.	1 Jan., 1925.	31 Dec., 1925.	2 0 6	2 0 6	.....	1 0 0	.....	1 0 6	Boomi.

EXTENSION OF TERMS OF SPECIAL LEASES—*continued.*

No of. Lease.	Reg. No. of Papers.	No. of Application.	Name and Address of Registered Holder.	Situation and Area of Land.	Purpose of Lease.	Extended term of Lease. From	Extended term of Lease. To	Annual Rent.	Rent required to complete payment to 31st Dec., 1925.	Amount of Expenses chargeable.	Amount already paid as Rent, Deposit, and Survey Fee.	Amount to credit of Lessee after deducting Costs and Rent to 31st Dec., 1925.	Amount required for payment of Costs and Rent to 31st Dec., 1925.	Shire or Municipality.
	Leases.							£ s. d.	£ s. d.	£ s. d.	£ s. d.	£ s. d.	£ s. d.	
...	1925-13422	1919-23, Moree...	Wright, Samuel, of Moree.	County Courallie, parish and town Moree, part of section 56. Area, about 3 acres.	Grazing ...	1 Jan., 1925.	31 Dec., 1929.	3 0 0	3 0 0	2 2 0	1 0 0	.....	4 2 0	Municipality Moree.
...	1925-13102	1909-31, Mudgee	Souter Albert Edward, of Mayne-street, Gulgong.	County Phillip, parish of Guntawang, portion 363; P. 3,397-2,125. Area, 20 acres.	Grazing and agriculture.	1 Jan., 1925.	31 Dec., 1930.	4 0 0	4 0 0	1 14 2	1 0 0	.....	4 14 2	Wyaldra.
...	1925-12418	1912-14, Mudgee	The Commissioners of the Government Savings Bank of New South Wales.	County Wellington, parish Windeyer, portion 223; W. 5,121-2,091. Area, 320 acres (ex. road).	Grazing ...	1 Jan., 1925.	31 Dec., 1931.	5 6 8	5 6 8	0 13 2	3 13 4	.....	2 6 6	Cudgegong.
2852	1925-13021	1900-5, Narrabri.	Bright, Robert Neil, of Lochiel, Dungowan.	County Denham, parish Finley, portion 23; D. 655-1,861. Area, 220 acres 1 rood.	Grazing ...	15 Apl., 1925.	14 Apl., 1929.	3 13 5	2 12 6	.....	3 9 2	0 16 8	.....	Walgett.
...	1925-13016	1909-34, Narrabri.	Edwards, George Michael, of Narrabri.	County Nandewar, parish Narrabri, east of portion 266. Area, 108 acres.	Grazing and dairying.	1 Jan., 1925.	31 Dec., 1931.	16 4 0	16 4 0	.....	1 0 0	.....	15 4 0	Namoi.
...	1925-12863	1914-3, Rylstone	Jones, William Robert, of Fernside, Rylstone.	County Phillip, parish Coolcalwin, portion 145; P. 3,690-2,125. Area, 40 acres.	Grazing ...	1 Jan., 1925.	31 Dec., 1934.	1 0 0	1 0 0	1 14 2	1 0 0	.....	1 14 2	Rylstone.
...	1925-12862	1914-4, Rylstone	Jones, William Robert, of Fernside, Rylstone.	County Phillip, parish Coolcalwin, portion 146; P. 3,691-2,125. Area, 29 acres 1 rood 10 perches.	Grazing ...	1 Jan., 1925.	31 Dec., 1934.	1 4 0†	1 4 0	1 14 2	1 0 0	.....	1 18 2	Rylstone.
...	1925-13239	1917-8, Scone ...	Moses, Sarah Trevallyn, of Great North road, Abbotsford.	County Durham, parish Moonam, fronting Bell's Brook, opposite portion 106. Area, 1 acre.	Garden and poultry farm.	1 Jan., 1925.	31 Dec., 1931.	1 0 0‡	1 0 0	0 10 6	2 0 0	0 9 6	.....	Upper Hunter.
...	1925- 8598	1907-27, Tumut..	Holt, Christopher Thomas, of Adelong, the administrator of the estate of Henry Mack, junior.	County Wynyard, parish Adelong, portion 728; W. 4,684-2,119. Area, 70 acres (ex road).	Grazing ...	1 Jan., 1925.	31 Dec., 1937.	3 10 0	3 10 0	1 14 0	1 0 0	.....	4 4 0	Gadara.
...	1925- 8289	1907-29, Tumut..	Malony, Phillipa, of Grahamstown.	County Wynyard, parish Adelong, portion 82; W. 4,665-2,119. Area, 4 acres 2 roods 9 perches (ex. race and road).	Grazing ...	1 Jan., 1925.	31 Dec., 1937.	2 0 0‡	2 0 0	1 4 0	1 0 0	.....	2 4 0	Gadara.
...	1925-14582	1915-10, Tumut..	Holt, Christopher Thomas, of Adelong, the administrator of the estate of Henry Mack, junior.	County Wynyard, parish Adelong, north of portions 535, 173, 135, and 325. Area, about 14 acres.	Grazing ...	1 Jan., 1924.	31 Dec., 1933.	2 2 0	4 4 0	1 14 3	3 0 0	.....	2 18 3	Gadara.
...	1925-13211	1909-37, Tumut	Capel, William Henry, of Wyangle, via Tumut.	County Buccleuch, parish Wyangle, portion 250; B. 2,702-1,713. Area, 74 acres 3 roods.	Grazing ...	1 Jan., 1926.	31 Dec., 1940.	1 17 5	.....	0 13 0	.....	.....	0 13 0	Gadara.
...	1925-12334	1917-3, Wellington.	Bassett, John Thomas Pritchard, of Wellington.	County Wellington, parish Muckerwa, portion 98; W. 5,326-2,091. Area, 213 acres 3 roods (ex. G.L. 70).	Grazing ...	1 Jan., 1925.	31 Dec., 1934.	10 13 9§	10 13 9	.....	11 13 9	1 0 0	.....	Macquarie.

* Inclusive of 3s. 10d. for Crown improvements. † Inclusive of 4s. for Crown improvements. ‡ Inclusive of 10s. for Crown improvements. § Inclusive of 5s. for Crown improvements.

FOR SPECIAL CONDITIONS, &c., SEE NEXT PAGE.

EXTENSION OF TERMS OF SPECIAL LEASES—*continued.*

SPECIAL CONDITIONS, PROVISIONS, EXCEPTIONS, COVENANTS, AND RESERVATIONS.

Special Leases 1912-28, 1912-29, Bathurst.—David Smith Todd.—The leases shall be subject to conditions 1, 2, 4 to 20, and 23 of Regulation No. 106 (notified 24th April, 1924).

Special Lease 1909-8, Bingara. Alfred George Hartog.—The lease shall be subject to conditions 1, 2, 4 to 17, and 19 to 23 of Regulation No. 106 (notified 24th April, 1924), and to the following special conditions:—(*a*) Lessee shall erect and maintain gates on road crossings. (*b*) The right is reserved to the public of free access along the bank of the watercourse adjoining the land.

Special Lease 1905-4, Bombala. Herbert Gerathy.—The lease shall be subject to conditions 1, 4 to 20, and 23 of Regulation No. 106 (notified 24th April, 1924).

Special Lease 1905-5, Bombala. Herbert Gerathy.—The lease shall be subject to conditions 1, 2, 4, 6 to 20, and 23 of Regulation No. 106 (notified 24th April, 1924), and to the following special condition:—Lessee shall within twelve months from the date of notification in the Government Gazette of the granting of the extension, erect a new fence on the boundaries of the lease, and shall maintain such fence and the existing internal fences in efficient repair during the currency of the lease.

Special Leases 1909-25, Carcoar; 1914-12, Carcoar; 1912-14, Mudgee. John Joseph Henry, Leslie Grant, and the Commissioners of the Government Savings Bank of New South Wales, respectively.—The leases shall be subject to conditions 1, 2, 4 to 17, and 19 to 23 of Regulation No. 106 (notified 24th April, 1924).

Special Lease 1912-4, Hay. Walter Alfred Day.—The lease shall be subject to conditions 1, 2, 4 to 20, and 23 of Regulation No. 106 (notified 24th April, 1924), and to the following special condition:—The right is reserved to the public of free access along the bank of the watercourse adjoining the land.

Special Lease 1910-21, Moree. Duncan Livingstone.—The lease shall be subject to conditions 1 to 20 of Regulation No. 106 (notified 24th April, 1924), and to the following special conditions:—(*a*) The right is reserved to the public of free access along the bank of the watercourse adjoining the lease. (*b*) The slaughtering shall be conducted in a cleanly manner so as not to be offensive to persons in the neighbourhood. (*c*) The right is reserved to at once terminate the lease should the Minister be of opinion that the public health is endangered. (*d*) The waters of Barwon River shall not be polluted by the operations of the purpose of the lease. (*e*) A breach of any of the conditions or a conviction under the Public Health Act, Noxious Trades Act, or Cattle Slaughtering and Diseased Animals and Meat Act, as the case may be, will render the lease liable to forfeiture.

Special Lease 1919-23, Moree. Samuel Wright.—The lease shall be subject to conditions 1 to 20, and 23 of Regulation No. 106 (notified 24th April, 1924).

Special Lease 1909-31, Mudgee. Albert Edward Souter.—The lease shall be subject to conditions 1, 2, 4 to 20, and 23 of Regulation No. 106 (notified 24th April, 1924), and to the following special condition:—The lease is limited to the surface and to a depth of 50 feet below the surface. Mining operations may be carried on upon and in the lands below the land leased, and upon and in the lands adjoining the land leased and the lands below the same, and metals and minerals may be removed therefrom, and His Majesty the King and the Government of New South Wales and any lessee or lessees under any Mining Act or Acts of the said State shall not be subject to any proceedings by way of injunction or otherwise in respect of or be liable for any damage whatsoever occasioned by the letting down, subsidence, or lateral movement of the land hereby leased, or any part thereof, or otherwise, howsoever by reason of the following acts and matters, that is to say, by reason of His Majesty or the said Government, or any person on behalf of His Majesty or the said Government, or any lessee or lessees as aforesaid, having worked or now or hereafter working any mines or having carried on or now or hereafter carrying on mining operations, or having searched for, worked, won, or removed, or now or hereafter searching for, working, winning, or removing any metals or minerals under, in, or from the lands lying beneath the land hereby leased, or any part thereof, or on, in, under, or from any other lands situated laterally to the land hereby leased, or any part thereof, or the lands lying beneath the same, and whether on or below the surface of such other lands, and by reason of the acts and matters aforesaid, or in the course thereof, His Majesty the King reserves the liberty and authority for himself and the Government of the said State, and any person on behalf of His Majesty or the said Government, and any lessee or lessees as aforesaid from time to time let down without payment of any compensation whatsoever any part of the land hereby leased and/or of the surface thereof.

Special Lease 2,852, Narrabri. Robert Neil Bright.—The lease shall be subject to conditions 1, 2, 4 to 20, and 23 of Regulation No. 106 (notified 24th April, 1924), and to the followig special conditions:—(*a*) This lease shall not be held or dealt with separately from Settlement Lease 421, Walgett. (*b*) Lessee shall reside for the whole term of the lease on the land leased or on Settlement Lease 421, Walgett. "Residence" for the purpose of this condition to be taken to mean continuous and bona fide living on any of the areas mentioned in the preceding sentence as the holder's usual home without any other habitual residence.

Special Lease 1909-84, Narrabri. George Michael Edwards.—The lease shall be subject to conditions 1, 2, 4 to 20, and 23 of Regulation No. 106 (notified 24th April, 1924), and to the following special conditions:—(*a*) The right is reserved to the public of free access along the bank of the watercourse adjoining the land. (*b*) Travelling stock reserve 38,210 within the land leased shall, during the whole currency of the lease, be open to the use of bona fide travellers, travelling stock, teamsters, and carriers, without interference or annoyance by lessee, and the lessee shall post in a conspicuous place thereon notice boards, indicating this fact for public information. The lessee shall also provide gates and other facilities for the entrance and exit of travelling stock, teamsters, and others, such notice-boards, gates, and facilities to be erected and maintained to the satisfaction of the Stock Inspector.

Special Leases 1914-3, 1914-4, Rylstone. William Robert Jones.—The leases shall be subject to conditions 1, 2, 4 to 20, and 23 of Regulation No. 106 (notified 24th April, 1924).

Special Lease 1917-8, Scone. Sarah Trevallyn Moses.—The lease shall be subject to conditions 1, 4 to 16, 18 to 20, and 23 of Regulation No. 106 (notified 24th April, 1924), and to the following special conditions:—(*a*) The farm shall be conducted in a cleanly manner so as not to be offensive to persons in the neighbourhood. The waters at Bell's Brook shall not be polluted by the operation of the purpose of the lease. (*b*) The right is reserved to the public of free access along the bank of the watercourse adjoining the land.

Special Lease 1915-10, Tumut. Christopher Thomas Holt, the administrator of the estate of Henry Mack (junior).—The lease shall be subject to conditions 1, 4 to 17, and 19 to 23 of Regulation No. 106 (notified 24th April, 1924).

Special Lease 1907-27, Tumut. Christopher Thomas Holt, the administrator of the estate of Henry Mack (junior).—The lease shall be subject to conditions 1, 2, 4 to 17, and 19 to 23 of Regulation No. 106 (notified 24th April, 1924), and to the following special condition:—Lessee shall maintain gateways on existing tracks.

Special Lease 1907-29, Tumut. Phillipa Malony.—The lease shall be subject to conditions 1, 2, 4 to 16, 18 to 20, and 23 of Regulation No. 106 (notified 24th April, 1924).

Special Lease 1909-37, Tumut. William Henry Capel.—The lease shall be subject to conditions 1, 4 to 17, and 19 to 23 of Regulation No. 106 (notified 24th April, 1924).

Special Lease 1917-3, Wellington. John Thomas Pritchard Bassett.—The lease shall be subject to conditions 1, 2, 4 to 17, and 19 to 23 of Regulation No. 106 (notified 24th April, 1924), and to the following special condition:—The right is reserved to the public of free access along the bank of the watercourse adjoining the land.

[1092]

Western Land Board Office,
Sydney, 21st August, 1925.

SURRENDER OF A WESTERN LANDS LEASE AND GRANTING OF WESTERN LANDS LEASES UNDER THE PROVISIONS OF WESTERN LANDS (AMENDMENT) ACT, 1918.

IT is hereby notified, for public information, that His Excellency the Governor, with the advice of the Executive Council, has approved of the surrender of the Western Lands Lease specified in the first Schedule, and of the granting of the Western Lands Leases particularised in the second Schedule, under the provisions of sections 2 and 4 respectively of the Western Lands (Amendment) Act, 1918.

P. F. LOUGHLIN, Minister for Lands.

SCHEDULE 1.

No. of Western Lands Lease.	Registered No. of Papers.	Section of Act under which granted.	Name of Registered Holder.	Date of Surrender.	Area.
	W.L.B.				Acres.
35 "Magenta"	1925-5846 ...	Section 13 of the Western Lands Act, 1901.	The Willandra Pastoral Company Limited.	23 June, 1925 ...	158,743

SCHEDULE 2.

No. of Western Lands Lease.	Registered No. of Papers.	Name of Registered Holder.	Area.	Situation of Land.	Total Annual Rental.
	W.L.B.		Acres.		£ s. d.
3223	1925-6110 ...	The Willandra Pastoral Company Limited.	28,561	Being part of surrendered Western Lands Lease No. 35 "Magenta."	6 18 9
3224	,, 6111 ...	Do ...	25,289	do ..	6 3 4
3225	,, 6112 ...	Do ...	25,018	do ...	6 3 4
3226	,, 6113 ..	Do ...	26,154	do ...	6 6 5
3227	,, 6114 ...	Do ..	33,694	do ...	8 3 5
3228	,, 6115 ...	Do ...	17,819	do ...	4 6 4

[1093]

Western Land Board Office,
Sydney, 21st August, 1925.

DETERMINATION OF RENTALS OF LEASES ISSUED UNDER THE PROVISIONS OF THE WESTERN LANDS ACTS.

IT is hereby notified that, in pursuance of the provisions of the Western Lands Acts, the Commissioners constituting the Western Land Board have determined the Rentals of the Leases specified in the following Schedule at the rates per section and for the periods therein mentioned.

HUGH LANGWELL, Chief Commissioner.

G. A. DENNING, Commissioner.

A. W. MULLEN, Commissioner.

SCHEDULE.

No. of Western Lands Lease.	Registered No. of Papers.	Class of Lease.	Name of Registered Holder.	Area.	Annual Rental per Section.	Total Annual Rental.	Period for which Rent has been determined. From—	To—
	W.L.B.			Acres.	s. d.	£ s. d.		
3223	1925-6,853	Subdivision of Western Lands Lease No. 35, "Magenta."	The Willandra Pastoral Company Limited.	28,561	3 1	6 18 9	24 June, 1925	30 June, 1930
3224	,, 6,854	Do ...	do ...	25,289	3 1	6 3 4	24 ,, ,,	30 ,, ,,
3225	,, 6,855	Do ..	do ...	25,018	3 1	6 3 4	24 ,, ,,	30 ,, ,,
3226	,, 6,856	Do ..	do ...	26,154	3 1	6 6 5	24 ,, ,,	30 ,, ,,
3227	,, 6,857	Do ...	do ...	33,694	3 1	8 3 5	24 ,, ,,	30 ,, ,,
3228	,, 6,858	Do ...	do ...	17,819	3 1	4 6 4	24 ,, ,,	30 ,, ,,

[1098] Sydney, 21st August, 1925.

NOTIFICATION DECLARING FARMS WITHIN SETTLEMENT PURCHASE AREAS AVAILABLE FOR APPLICATION.

IT is hereby notified and declared, that the Settlement Purchase Farms hereunder specified will be available for Settlement Purchase application under the provisions of the Closer Settlement Acts, on and after 28th September, 1925. All applications received between 28th September, 1925, and 3rd October, 1925, both days inclusive, shall be deemed to have been lodged simultaneously.

An application shall be made on Form 18, and shall be lodged with the Crown Land Agent of the Land District in which the farm is situated, by the applicant in person, or by his agent, duly authorised in writing for that purpose, or his attorney on 28th September, 1925, or on any subsequent business day; or may be forwarded to the Land Agent by post on any day, but so as not to be received by the Land Agent before the 28th September, 1925.

Any application must be accompanied by the prescribed deposit and stamp duty, unless the applicant is a discharged soldier, in which case such payments are optional.

The interest to be paid on the unpaid balance of purchase-money shall be at the rate of 5½ per centum per annum.

P. F. LOUGHLIN, Minister for Lands.

NOTE.—*All information may be obtained from, and all forms of application will be filled in by, the Crown Land Agent, free of cost, if so desired by the applicant.*

The classification does not imply a guarantee of the suitability of the land for the purpose stated, about which a settler should take steps to satisfy himself.

County.	Parish.	Portion.	Area.	Capital Value, including value of improvements.	Deposit and Annual Instalment at 5½ per cent.	Stamp Duty.	Nature of Improvements.	Nearest Town and distance therefrom.	Class of Land, Water Supply, &c.
SETTLEMENT PURCHASE FARMS WITHIN MONTAVELLA SETTLEMENT PURCHASE AREA.									
EASTERN DIVISION.—LAND DISTRICT OF BATHURST; ABERCROMBIE SHIRE.									
			a. r. p.	£ s. d.	£ s. d.	£ s. d.			
Bathurst ..	Bathurst ..	200, 201, 202, 203	41 2 38	960 0 0	62 8 0	7 10 0	House, sheds, tank, dam, fencing, orchard, and clearing.	About 3 miles from Bathurst.	Agricultural land; comprises gently sloping country, mostly good red loamy soil; suitable for orchard for which the farm has been improved. Plans B. 4,622, 4,623, 4,624, 4,625, 4,639, 4,640, 4,641, 4,632, 4,645–2,009. Papers—Clo. Sett. 25–3,189.
Do ..	do ..	193, 194, 195, 199, 206, 207	52 1 0	1,245 0 0	80 18 6	9 15 0	House, fencing, dam, clearing, and orchard.		

NOTE.—The farm is also subject to the following special conditions :—

(*a*) All orchards must be ploughed not less than once in the spring and once in the autumn of each year, and must be kept well cultivated during the summer months.

(*b*) All trees must be thoroughly pruned and kept pruned to the satisfaction of the Minister or his duly authorised representative.

(*c*) The holder shall take such measures as are prescribed in the Vine and Vegetation Diseases and Fruit Pests Act, 1912, and regulations thereunder, or in any other Act or Acts in force for the time being for the prevention and treatment of vegetation diseases and fruit pests.

(*d*) If the holder desires to remove any tree or trees notice of intention shall first be given to the Minister, who reserves the right to withold approval should such in his opinion be prejudicial to the value of the holding.

These special conditions to remain in operation until the expiration of seven years from the date of commencement of title to the holding. Reserve 57,157 from sale, selection or lease, notified 20th May, 1924, is hereby revoked.

SETTLEMENT PURCHASE FARM WITHIN BELLONA SETTLEMENT PURCHASE AREA.									
EASTERN DIVISION.—LAND DISTRICT OF GRAFTON; COPMANHURST SHIRE.									
Clarence ..	Coldale ..	23, 11	350 3 (ex. road).	2,940 0 0	191 2 0	22 10 0	House, shed, barn, fencing, clearing and ringing, dairy, bails and yards.	About 19 miles from Copmanhurst; a cream lorry-service passes within one mile.	Grazing land; comprises mostly flat and undulating land, but is somewhat hilly in north-west; ironstone formation; the soil is light clay on ridges; light-clay loam on creek frontage somewhat puggy; black soil on the flats; good water supply in frontage and intersecting creeks; a small part is prepared and well suited for agriculture; the flats are fairly well grassed with paspalum, and on the low ridges there is a fair proportion of paspalum mixed with the native grasses; suitable for dairying. Plans C. 1,608, 81–1,577. Papers—Clo. Sett. 105–15.

[1083] Sydney, 21st August, 1925.

NOTIFICATION DECLARING FARM WITHIN SETTLEMENT PURCHASE AREAS AVAILABLE FOR APPLICATION.

IT is hereby notified and declared that the Settlement Purchase Farm hereunder specified, will be available for Settlement Purchase application under the provisions of the Closer Settlement Acts, on and after 21st September, 1925. All applications received between 21st September, 1925, and 26th September, 1925, both days inclusive, shall be deemed to have been lodged simultaneously.

An application shall be made on Form 18, and shall be lodged with the Crown Land Agent of the Land District in which the farm is situated, by the applicant in person, or by his agent duly authorised in writing for that purpose, or his attorney, on 21st September, 1925, or on any subsequent business day, or may be forwarded to the Land Agent by post, on any day, but so as not to be received by the Land Agent before the 21st September, 1925.

Any application must be accompanied by the prescribed deposit and stamp duty, unless the applicant is a discharged soldier, in which case such payments are optional.

The interest to be paid on the unpaid balance of purchase-money shall be at the rate of 5½ per centum per annum.

P. F. LOUGHLIN, Minister for Lands.

NOTE.—*All information may be obtained from, and all forms of application will be filled in by, the Crown Land Agent, free of cost, if so desired by the applicant.*

The classification does not imply a guarantee of the suitability of the land for the purpose stated, about which a settler should take steps to satisfy himself.

SETTLEMENT PURCHASE FARM WITHIN RIDGE VIEW SETTLEMENT PURCHASE AREA.

CENTRAL DIVISION.—LAND DISTRICT OF DUBBO; COBBORA SHIRE.

County.	Parish.	Portion.	Area.	Capital Value, including value of improvements.	Deposit and Annual Instalment at 6½ per cent.	Stamp Duty.	Nature of Improvements.	Nearest Town and distance therefrom.	Class of Land, Water Supply, &c.
			a. r. p.	£ s. d.	£ s. d.	£ s. d.			
Lincoln ..	Barbigal ..	63	520 0 0 (ex. road.)	3,200 0 0	208 0 0	24 0 0	Cottage, sheds, wind-mill, tanks, troughing, &c., fencing and clearing.	About 6 miles from Barbigal railway station.	Agricultural land; comprises gently sloping and low rising country, with some small stony outcrops; there are a few green and ringbarked box trees; the soil is good red loam; about a quarter contains fine gravel; water supply in tank and bore and permanent water obtainable by shallow scooping in Mitchell's Creek; The country is sound and adapted for breeding and fattening sheep and large stock; the whole area is good wheat land. Plan L. 3,519-1,566. Papers—Clo. Sett. 981-16.

[1047] Sydney, 21st August, 1925.

NOTIFICATION OF PROPOSED OPENING OF ROADS, OF PROPOSED DECLARATION OF EXISTING ROADS AND PARTS OF EXISTING ROADS TO BE PUBLIC ROADS, AND OF PROPOSED CLOSING OF ROADS AND PARTS OF ROADS DEEMED TO BE UNNECESSARY.

NOTICE is hereby given that the Minister for Lands deems it expedient that certain roads should be opened, and that it is proposed to resume for the purpose, under the provisions of the Public Roads Act, 1902, the lands hereunder described, and to declare the existing roads and parts of existing roads particularised hereunder to be Public Roads.

The proposed roads, &c., are shown upon plans which can be inspected at this Office, and a copy of the same may be inspected at the respective offices of the Crown Land Agents for the Land Districts in which the lands are situated.

All persons interested are hereby called upon to set forth in writing and to forward to the Minister, within one month from the date of this notice, any objections which may appear to them to exist to the proposals above stated.

Notice is also given that the Minister is of opinion that it is expedient to close the roads and parts of roads hereunder specified, and all persons interested are hereby called upon to set forth in writing, addressed to the Minister for Lands, within one month from this date, any objections which may appear to them to exist to the closing of the said roads and parts of roads.

Plans showing the roads and parts of roads proposed to be closed can be inspected at this Office, and a copy of the same may be inspected at the respective offices of the Crown Land Agents for the Land Districts in which the lands are situated.

P. F. LOUGHLIN, Minister for Lands.

DESCRIPTION OF ROAD TO BE OPENED:—Deviation of part of road from North Dorrigo to portions 2 and 3, parish of Allan, county of Fitzroy, Dorrigo Shire,— as shown on plan catalogued R. 16,003-1,603.

[Registration No. of Papers—Roads 1923-919-5.]

DESCRIPTION of the lands which it is proposed to resume and withdraw, and of roads, &c., deemed to be unnecessary, which it is proposed to close.

LAND DISTRICT OF BELLINGEN.

Portion No.	Area.	Parish Name.	Reputed Owner.	Occupier.	Character of Holding.	Width of Land to be Resumed and Withdrawn.	Area to be Resumed and Withdrawn.	Roads, &c., proposed to be closed, also road, &c., to be declared to be Public Road.
	a. r. p.						a. r. p.	
70	180 2 0	Allan ..	Eric W. Walsh ..	Eric W. Walsh ..	H.F. 19-63 ..	Variable ..	0 0 10½	This area is proposed to be withdrawn and added to portion 71 (vide note hereunder).
70	180 2 0	Do ..	do ..	do ..	H.F. 19-63 ..	50 links ..	0 0 23½	This area is proposed to be withdrawn. The unnecessary part of boundary road separating part of portion 70 from part of portion 71, north of proposed road, is proposed to be closed and added to portion 70; the area thereof and of H.F. 19-63 to be reduced to 180 acres 1 rood 20 perches.
71	294 0 0	Do ..	E. G. Graham ..	E. G. Graham ..	C.P. 21-28 ..	50 links & variable.	1 2 32	The unnecessary part of boundary road 50 links wide separating part of portion 70 from part of portion 71, south of proposed road, the unnecessary parts of reserved road 50 links wide through portion 71, north and south of proposed road, are to be closed, and together with the area of 10½ perches proposed to be withdrawn from portion 70 are proposed to be added to portion 71; the area thereof and of C.P. 21-28 to be increased to 294 acres 0 roods 10 perches.

NOTE.—These lands are not to be dedicated.

NOTIFICATION OF PROPOSED OPENING AND CLOSING OF ROADS, &c.—*continued.*

DESCRIPTION OF ROAD TO BE OPENED:—Deviation of part of the road from Goulburn to Crookwell, parishes of Wayo and Pomeroy, county of Argyle, Mulwaree Shire,—as shown on plan catalogued R. 15,951–1,603.

[Registration No. of Papers—Roads 1924–940–3.]

DESCRIPTION of the lands which it is proposed to resume, and of existing road, &c., to be declared to be Public Road, and of roads, &c., deemed to be unnecessary, which it is proposed to close.

LAND DISTRICT OF GOULBURN.

Portion No.	Area.	Parish Name.	Reputed Owner.	Occupier.	Character of Holding.	Width of Land to be Resumed.	Area to be Resumed.	Roads, &c., proposed to be closed, also Road, &c., to be declared to be Public Road.
10	a. r. p. 1,280 0 0	Pomeroy ..	A. A. Dalglish ..	A. A. Dalglish ..	Freehold ..	100 links variable and 200 links.	a. r. p. 2 2 8	The unnecessary part of confirmed road (R. 291K–1608) within portion 10 north-east of proposed road is to be closed and will thus vest in the owner of the adjoining lands.
9	32 0 0	Wayo ...	Ethel Walmsley ..	Ethel Walmsley ..	do ..	100 links and variable.	0 0 20	The unnecessary part of confirmed road (R. 291K–1608) within portion 9 north of proposed road is to be closed and will thus vest in the owner of the adjoining lands.
								The part of public road (R. 291K–1,608) within C.R. 55,185 and T.S. and C.R. 47,557. 47,558, north-east of proposed road, is proposed to be closed.
								The part of existing boundary road west of portion 9, parish of Wayo, included in survey and necessary to preserve continuity of proposed road, is to be declared to be public road, and dedicated to the public accordingly.

DESCRIPTION OF ROAD TO BE OPENED:—Road within portion 28, parish of Whymoul, county of Wakool, Wakool Shire,—as shown on plan catalogued R. 16,029–1,603 R.

[Registration No. of Papers—Roads 1924–1,004–6.]

DESCRIPTION of the land which it is proposed to resume, and of roads, &c., deemed to be unnecessary, which it is proposed to close.

LAND DISTRICT OF DENILIQUIN.

Portion No.	Area.	Parish Name.	Reputed Owner.	Occupier.	Character of Holding.	Width of Land to be Resumed.	Area to be Resumed.	Road, &c., proposed to be closed, also Road, &c., to be declared to be Public Road.
28	a. r. p. 320 0 0	Whymoul ...	Robert McConnell ...	Robert McConnell, and track in use.	Part C.P. 90–84 (of 866 acres 2 roods).	100 links ...	a. r. p. 7 3 0	The unnecessary part of the boundary road 100 links wide, on the south of portion 28 west of proposed road is to be closed and added to that portion; the area thereof to be reduced to 866 acres 2 roods, and the area of the whole of C.P. 90–84 to be reduced to 862 acres.

DESCRIPTION OF ROAD TO BE OPENED:—Deviation of part of private subdivision road known as Koombahla-street, Musclebrook, parish of Rowan, county of Durham, Municipality of Muswellbrook,—as shown on plan R. 16,035–1,603.

[Registration No. of Papers—Roads 1925–148–6.]

DESCRIPTION of the lands which it is proposed to resume, and of roads, &c., deemed to be unnecessary, which it is proposed to close.

LAND DISTRICT OF MUSWELLBROOK.

Portion No.	Area.	Parish Name.	Reputed Owner.	Occupier.	Character of Holding.	Width of Land to be Resumed.	Area to be Resumed.	Roads, &c., proposed to be closed.
139 (now subdivided).	a. r. p. 754 0 0	Rowan ...	(Mrs.) G. F. B. Fitzhardinge.	(Mrs.) G. F. B. Fitzhardinge.	Freehold ..	66⅔ links.	a. r. p. 0 0 37¼	This proposed resumption embraces part of lot 3 of section G, in private subdivision, as shown on plan 3,871 (L) at Land Titles Office. The unnecessary part of private subdivision road known as Koombahla-street, east of proposed road, is to be closed and to be granted in compensation.

DESCRIPTION OF ROAD TO BE OPENED:—Widening of part of Miller-street, north and south of railway line from Regent's Park to Cabramatta, parish of Liberty Plains, county of Cumberland, Municipality of Bankstown,—as shown on plan R. 16,046–1,603.

[Registration No. of Papers—Roads 1925–350–3.]

DESCRIPTION of the lands which it is proposed to resume.

LAND DISTRICT OF PARRAMATTA.

Portion No.	Area.	Parish Name.	Reputed Owner.	Occupier.	Character of Holding.	Width of Land to be Resumed.	Area to be Resumed.
42	a. r. p. 1,000 0 0	Liberty Plains	Railway Commissioners	.....	Freehold ..	100 links and 150 links.	a. r. p. 2 0 ¼ (in four parts).

NOTIFICATION OF PROPOSED OPENING AND CLOSING OF ROADS, &c.—*continued.*

DESCRIPTION OF ROAD TO BE OPENED :—Road diversion adjoining railway line from Moree to Mungindi, parish of Moree, county of Courallie, Municipality of Moree,—as shown on plan R. 16,087–1,603.

[Registration No. of Papers—Roads 1925-441-3.]

DESCRIPTION of the lands which it is proposed to resume.

LAND DISTRICT OF MOREE.

Portion No.	Area.	Parish Name.	Reputed Owner.	Occupier.	Character of Holding.	Width of Land to be Resumed.	Area to be Resumed.	Remarks.
.....	.....	Moree	Railway Commissioners.	.....	Freehold ..	100 links and variable.	a. r. p. 1 1 25 (in two parts).	Embraces areas of 3 roods 2¼ perches, and 2 roods 22¾ perches respectively.

DESCRIPTION OF ROAD TO BE OPENED :—Deviation of part of road from Tabulan to Bonalbo and widening of part of Public Road from Mallangance to Bonalbo, and branch road with portion 38, parish Evans, county Buller, Kyogle Shire,—as shown on plan R. 16,018–1,603.

[Registration No. of Papers—Roads 1925-456-3.]

DESCRIPTION of the lands which it is proposed to resume, and of existing road, &c., to be declared to be Public Road, and of roads, &c., deemed to unnecessary, which it is proposed to close.

LAND DISTRICT OF CASINO.

Portion No.	Area.	Parish Name.	Registered Holder.	Occupier.	Character of Holding.	Width of Land to be Resumed.	Area to be Resumed.	Roads, &c., proposed to be closed, also Road, &c., to be declared to be Public Road.
38	a. r. p. 400 0 0	Evans.. ..	H. W. R. Moss	H. W. R. Moss and road in use.	C.P. 09-43.	100 links & variable.	a. r. p. 2 0 0 (in three parts.)	The unnecessary parts of reserved road one chain wide through portion 38, north and south of proposed road, are to be closed and added to portion 38, the area thereof and of C.P. 09-43 to be reduced to 339 acres 3 roods 20 perches. The unnecessary reserved road one chain wide through portion 47 is to be closed and added to that portion, the area thereof and of C.P. 12-23 to be increased to 80 acres 3 roods. The part of existing road, included in survey, and necessary to preserve continuity of proposed road, is to be declared to be "Public Road," and dedicated to the public accordingly.

DESCRIPTION OF ROAD TO BE OPENED :—Road of access through portion 60, parish of Bango, county of King, Goodradigbee Shire,—as shown on plan catalogued R. 16,001–1,603.

[Registration No. of Papers—Roads 1924-584-5.]

DESCRIPTION of the lands which it is proposed to resume, and of roads, &c., deemed to be unnecessary, which it is proposed to close.

LAND DISTRICT OF YASS.

Portion No.	Area.	Parish Name.	Reputed Owner.	Occupier.	Character of Holding.	Width of Land to be Resumed.	Area to be Resumed.	Roads, &c., proposed to be closed.
60	a. r. p. 42 0 0	Bango ..	William Luke Burgess	William Luke Burgess.	Freehold ..	100 links ..	a. r. p. 0 3 30	The unnecessary boundary road 100 links wide separating portion 42 from portion 60 is proposed to be closed and to be granted in compensation.

DESCRIPTION OF ROAD TO BE OPENED :—Part of road from Baker's Swamp to the Wellington-Molong Road within portions 133 and 114, parish of Narragal, county of Gordon, Macquarie Shire,—as shown on plan catalogued R. 15,717–1,603 R.

[Registration No. of Papers—Roads 1924-796-8.]

DESCRIPTION of the lands which it is proposed to resume, and of roads, &c., deemed to be unnecessary, which it is proposed to close.

LAND DISTRICT OF MOLONG.

Portion No.	Area.	Parish Name.	Reputed Owner.	Occupier.	Character of Holding.	Width of Land to be Resumed.	Area to be Resumed.	Roads, &c., proposed to be closed.
133	a. r. p. 80 0 0	Narragal..	Geoffrey R. Smith ..	Geoffrey R. Smith ..	Freehold..	100 links ..	a. r. p. 2 3 9	The unnecessary part of the confirmed road (R. 2,561–1,603) within portions 159 and 6, is to be closed, and will thus vest in the owners of adjoining lands.
114	248 0 0	..	Neil D. Smith ..	Neil D. Smith	do ..	100 ,, ..	5 0 12	The unnecessary part of reserved road (R. 2,561–1,603) within portion 114, north of proposed road is to be closed and to be granted in compensation.

NOTIFICATION OF PROPOSED OPENING AND CLOSING OF ROADS, &c.—*continued.*

DESCRIPTION OF ROAD TO BE OPENED:—Roads within portion 60, parish of Falnash, county of Roxburgh, Blaxland Shire,—as shown on plan catalogued R. 15,993-1,603 R.

[Registration No. of Papers—Roads 1924-861-6.]

DESCRIPTION of the land which it is proposed to resume, and of existing road, &c., to be declared to be Public Road, and of roads, &c., deemed to be unnecessary, which it is proposed to close.

LAND DISTRICT OF BATHURST.

Portion No.	Area.	Parish Name.	Reputed Owner.	Occupier.	Character of Holding.	Width of Land to be Resumed.	Area to be Resumed.	Roads, &c., proposed to be closed, also Road, &c., to be declared to be Public Road.
60	a. r. p. 238 0 0	Falnash ..	James Wade ..	James Wade ..	C.P. 25-9 ..	100 links & variable.	a. r. p. 2 3 0	The unnecessary parts of the boundary road separating part of portion 60 and end of road from portion 74, north and south of proposed road; the unnecessary part of the boundary road separating part of portion 60 from part of portion 49, north of the proposed road: and the unnecessary part of the boundary road separating part of portion 60 from portions 11 and 6, west of the proposed road, are to be closed and added to portion 60; the area thereof and of C.P. 25-9 to be increased to 238 acres 1 rood. The part of the boundary road separating part of portion 60 from part of portion 6, south of the proposed road; the part of the boundary road separating portion 74 from portion 60, extending from the north-eastern extremity of the proposed road to the road from Sunny Corner to Portland; and also part of boundary road, west of portion 60, necessary to preserve the continuity of the proposed roads,—are to be declared to be "Public Road," and dedicated to the public accordingly.

DESCRIPTION OF ROAD TO BE OPENED:—Road within portions 22 and 128, parish of Patonga, county of Northumberland, Erina Shire,—as shown on plan R. 16,024-1603.

Registration No. of Papers—Roads 1924-765-6.]

DESCRIPTION of the lands which it is proposed to resume, and of roads, &c., deemed to be unnecessary, which it is proposed to close.

LAND DISTRICT OF GOSFORD.

Portion No.	Area.	Parish Name.	Reputed Owner.	Occupier.	Character of Holding.	Width of Land to be Resumed.	Area to be Resumed.	Roads, &c., proposed to be closed.
128 (now subdivided).	a. r. p. 2 2 0	Patonga ..	William John Godfrey.	Fenced road in use.	Freehold ..	50 links ..	a. r. p. 0 0 21¼	This proposed resumption embraces part of lot 20 D.P. 6,073.
Do ..	2 2 0	do ..	do ..	do ..	do ..	Variable ..	0 0 4	This proposed resumption embraces part of lot 21 D.P. 6,073.
22 (now subdivided)	52 0 0	do ..	do ..	do ..	do ..	50 links and variable.	0 0 16	This proposed resumption embraces part of lot 7 D.P. 4,090.
Do ..	52 0 0	do ..	do ..	do ..	do ..	Variable ..	0 0 2½	This proposed resumption embraces part of lot 8 D.P. 4,090. The unnecessary part of private subdivision road known as Gosford Road, east of proposed road and Coogee Road is proposed to be closed and to be granted in compensation.

DESCRIPTION OF ROAD TO BE OPENED:—Part of road from Ellenborough River to Comboyne, parish of Innes, county of Macquarie, Hastings Shire.—as shown on plan catalogued R. 15,937-1,603.

[Registration No. of Papers—Roads 1924-707-5.]

DESCRIPTION of the lands which it is proposed to resume, and of roads &c., deemed to be unnecessary, which it is proposed to close.

LAND DISTRICT OF PORT MACQUARIE.

Portion No.	Area.	Parish Name.	Reputed Owner.	Occupier.	Character of Holding.	Width of to be Land Resumed.	Area to be Resumed.	Roads, &c., proposed to be closed.
9	a. r. p. 90 2 0	Innes ..	Commissioners of the Government Savings Bank of New South Wales.	George McArthur McDonald and road in use.	C.P. 1904-26.	100 links ..	a. r. p. 1 1 0	The unnecessary parts of boundary (public) road, separating portion 9 from portions 29 and 128, north and south of proposed road, are to be closed and added to portion 9; the area thereof and of C.P. 1904-26 to be increased to 91 acres.
128	50 0 0	Do ..	National Mutual Life Association of Australasia, Ltd.	Ada Julia Smith and road in use.	C.P. 1919-53.	Variable ..	0 0 1	The area of portion 128 and C.P. 1919-53 to remain unaltered.

DESCRIPTION OF ROAD TO BE OPENED:—Road of access to Emmaville Cemetery, parish of Strathbogie North, county of Gough, Severn Shire,—as shown on plan catalogued R. 15,944-1,608.

[Registration No. of Papers—Roads 1924-678-5.]

DESCRIPTION of the lands which it is proposed to resume, and of roads, &c., deemed to be unnecessary, which it is proposed to close.

LAND DISTRICT OF GLEN INNES.

Portion No.	Area.	Parish Name.	Reputed Owner.	Occupier.	Character of Holding.	Width of Land to be Resumed.	Area to be Resumed.	Roads, &c., proposed to be closed.
5A	a. r. p. 20 0 0	Strathbogie North.	J. A. McTavish ..	J. A. McTavish and track in use.	Freehold ..	100 links ..	a. r. p. 0 1 19	The unnecessary part of boundary road separating portions 4A and 5A from portions 3A and 6A, north of the proposed road and south of the Public Road through portions 3A and 4A (R. 10,752-1,603) is proposed to be closed and to be granted in compensation.

NOTIFICATION OF PROPOSED OPENING AND CLOSING OF ROADS, &c.—*continued.*

DESCRIPTION OF ROAD TO BE OPENED:—Roads with portions 8 and 2, parish of Burrawan, county of Macquarie, Hastings Shire,—as shown on plan catalogued R. 15,956-1,603.

[Registration No. of Papers—Roads 1925-299-3.]

DESCRIPTION of the lands which it is proposed to resume, and of existing road &c., to be declared to be Public Road.

LAND DISTRICT OF PORT MACQUARIE.

Portion No.	Area.	Parish Name.	Reputed Owner.	Occupier.	Character of Holding.	Width of Land to be Resumed.	Area to be Resumed.	Roads, &c., to be declared to be Public Road.
	a. r. p.						a. r. p.	
8	640 0 0	Burrawan..	Clara Zions	.....	Freehold ..	100 links ..	1 3 3	.....
2	992 0 0	Do ..	Herons Creek Milling Co.	Herons Creek Milling Co.	do ..	Variable ..	2 1 32	..... Existing roads south of portions 43 and 44 (parts) are to be declared to be Public Road and dedicated to the public accordingly.

DESCRIPTION OF ROAD TO BE OPENED:—Road diversions adjoining parts of railway line from Lockhart to Clear Hills at Urana railway station, parish of Urana, county of Urana, Urana Shire,—as shown on plan catalogued R. 16,051-1,603.

[Registration No. of Papers—Roads 1925-461-3.]

DESCRIPTION of the lands which it is proposed to resume.

LAND DISTRICT OF URANA.

Portion No.	Area.	Parish Name.	Reputed Owner.	Occupier.	Character of Holding.	Width of Land to be Resumed.	Area to be Resumed.
							a. r. p.
Parts of allotments 3, 4 and 5 of section 18 and part of allotment 6 of section 38 (in part.)	.....	Urana	The Railway Commissioners	.....	Freehold	150 links and variable.	4 1 26¼ (In four (parts.)

DESCRIPTION OF ROAD TO BE OPENED:—Road diversion, being a continuation of Colliery-road, Eskbank, parish of Lett, county of Cook, Municipality of Lithgow,—as shown on plan catalogued R. 15,990 1,603.

[Registration No. of Papers—Roads 1925-319-3]

DESCRIPTION of the lands which it is proposed to resume.

LAND DISTRICT OF LITHGOW.

Portion No.	Area.	Parish Name.	Reputed Owner.	Occupier.	Character of Holding.	Width of Land to be Resumed.	Area to be Resumed.
							a. r. p.
Parts of 77 and 78 in part.	.....	Lett ..	The Railway Commissioners ..	.....	Freehold ..	100 links and variable.	2 2 36¼

DESCRIPTION OF ROAD TO BE OPENED: Road diversions adjoining parts of railway line from Henty to Billabong at Rand railway station, parish of Mahonga, county of Hume, Urana Shire,—as shown on plan catalogued R. 16,052-1,603.

[Registration No. of Papers—Roads 1925-462-3.]

DESCRIPTION of the lands which it is proposed to resume.

LAND DISTRICT OF URANA.

Portion No.	Area.	Parish Name.	Reputed Owner.	Occupier.	Character of Holding	Width of Land to be Resumed.	Area to be Resumed.	Remarks.
							a. r. p.	
..	.....	Mahonga..	The Railway Commissioners.	.....	Freehold ..	150 links, 300 links and variable.	5 3 36¼ (in two parts.)	Partly within the village of Rand.

DESCRIPTION OF ROAD TO BE OPENED:—Extension of Railway-parade to Samuel-street, Lidcombe, parish of Liberty Plains, county of Cumberland, Municipality of Lidcombe,—as shown on plan catalogued R. 16,038-1,603.

[Registration No. of Papers—Roads 1925-444-3.]

DESCRIPTION of the lands which it is proposed to resume.

LAND DISTRICT OF PARRAMATTA.

Portion No.	Area.	Parish Name.	Reputed Owner.	Occupier.	Character of Holding.	Width of Land to be Resumed.	Area to be Resumed.
	a. r. p.						a. r. p.
31	60 0 0	Liberty Plains	The Railway Commissioners ...	.....	Freehold ...	100 links and variable.	0 0 3 (in two parts.)

NOTIFICATION OF PROPOSED OPENING AND CLOSING OF ROADS, &c.—*continued.*

DESCRIPTION OF ROAD TO BE OPENED:—Road diversion adjoining part of railway line from Lockhart to Clear Hills, at Urana, parish of Urana, county of Urana, Urana Shire—as shown on plan catalogued R. 16,050-1,603.

[Registration No. of Papers—Roads 1925-455-3.]

DESCRIPTION of the land which it is proposed to resume.

LAND DISTRICT OF URANA.

Portion No.	Area.	Parish Name.	Reputed Owner.	Occupier.	Character of Holding.	Width of Land to be Resumed.	Area to be Resumed.
Parts of 195, 198, 199, 88, 94, 95, 196 and 197.	.....	Urana	The Railway Commissioners ..	.....	Freehold ..	100 links and variable.	a. r. p. 1 1 2½

DESCRIPTION OF ROAD TO BE OPENED:—Road diversion adjoining part of railway line from Cooma to Bombala, parish of Pickering, county of Wellesley, Bibbenluke Shire,—as shown on plan catalogued R. 15,989-1,603.

[Registration No. of Papers—Roads 1925-334-3.]

DESCRIPTION of the land which it is proposed to resume.

LAND DISTRICT OF BOMBALA.

Portion No.	Area.	Parish Name.	Reputed Owner.	Occupier.	Character of Holding.	Width of Land to be Resumed.	Area to be Resumed.
Parts of 22 and 49.	.....	Pickering ..	The Railway Commissioners ..	.....	Freehold	Variable	a. r. p. 0 2 5½ (in two parts).

DESCRIPTION OF ROAD TO BE OPENED:—Road diversions adjoining parts of railway line from Lockhart to Clear Hills, parishes of Boree Creek, Brookong North and Mucra, county of Urana, Urana and Lockhart Shires,—as shown on plans catalogued R. 16,025-1,603, R. 16,026-1,603, and R. 16,027-1,603.

[Registration No. of Papers—Roads, 1925-426-3.]

DESCRIPTION of the lands which it is proposed to resume.

LAND DISTRICT OF URANA.

Portion No.	Area.	Parish Name.	Reputed Owner.	Occupier.	Character of Holding.	Width of Land to be Resumed.	Area to be Resumed.
R. 16,025-1,603, part of portions 120 and 15.	a. r. p.	Boree Creek ..	The Railway Commissioners.	.....	Freehold	300 links and variable.	a. r. p. 4 1 15½
R. 16,026-1,603, part of 85.	306 2 0	Brookong North.	do ..	.....	do	150 links	4 2 14¾
R. 16,027-1,603, part of 45 (rem).	257 1 0	Mucra	do ..	.....	do	200 links and variable.	4 1 23½

DESCRIPTION OF ROAD TO BE OPENED:—Road of access to "Cowarra" State Forest from the Port Macquarie-Taree-road, parish of Macquarie, county of Macquarie, Hastings Shire,—as shown on plan catalogued R. 15,979-1,603.

[Registration No. of Papers—Roads 1924-849-5.]

DESCRIPTION of the lands which it is proposed to resume, and of roads, &c., deemed to be unnecessary, which it is proposed to close.

LAND DISTRICT OF PORT MACQUARIE.

Portion No.	Area.	Parish Name.	Reputed Owner	Occupier.	Character of Holding.	Width of Land to be Resumed.	Area to be Resumed.	Roads, &c., proposed to be closed.
Part 2 (now subdivided).	a. r. p. 1,920 0 0	Macquarie	G. Walker and K. N. Carruthers.	G. Walker and K N. Carruthers.	Freehold..	100 links ..	a. r. p. 2 0 0	The unnecessary dedicated Public Road (R. 4,948-1,603) within portion 2 is proposed to be closed and to be granted in compensation.

DESCRIPTION OF ROAD TO BE OPENED:—Deviation of part of road from Upper Main Arm to Mullumbimby, within portion 49, parish of Billinudgel, County of Rous, Byron Shire,—as shown on plan catalogued R. 15,960-1,603.

[Registration No. of Papers—Roads 1925-247-5.]

DESCRIPTION of the lands which it is proposed to resume, and of roads, &c., deemed to be unnecessary, which it is proposed to close.

LAND DISTRICT OF MURWILLUMBAH.

Portion No.	Area	Parish Name.	Reputed Owner.	Occupier.	Character of Holding.	Width of Land to be Resumed.	Area to be Resumed.	Roads, &c., proposed to be closed.
49	a. r. p. 200 0 0	Billinudgel	William Grant Law ..	David Law and road in use.	Freehold..	100 links & variable.	a. r. p. 2 2 0	The unnecessary parts of reserved (Public) Road, within portion 49 north and south of the proposed road, is to be closed and to be granted part thereof in compensation.

NOTIFICATION OF PROPOSED OPENING AND CLOSING OF ROADS, &c.—*continued.*

DESCRIPTION OF ROAD TO BE OPENED:—Widening of parts of road from the Deniliquin-Jerilderie road to Willeroo, via Lindifferon, parishes of Wandook and Tholobin, county of Townsend, Conargo Shire,—as shown on plan catalogued R. 15,876-1,603 R.

[Registration No. of Papers—Roads 1923-926-6.]

DESCRIPTION of the lands which it is proposed to resume, and of existing road, &c., to be declared to be Public Road.

LAND DISTRICT OF DENILIQUIN.

Portion No.	Area.	Parish Name.	Reputed Owner.	Occupier.	Character of Holding.	Width of Land to be Resumed.	Area to be Resumed.	Remarks.
	a. r. p.						a. r. p.	
34	96 3 0	Wandook..	W. T. Bull ..	W. T. Bull ..	Freehold ..	200 links ..	10 2 27	.....
Closed road	17 3 10	Do ..	do ..	do ..	do ..	200 ,, ..	0 0 32	.....
35	130 0 0	Do ..	do ..	do ..	do ..	200 ,, ..	12 1 14	.....
77	60 0 0	Tholobin ..	do ..	do ..	do ..	200 ,, ..	3 1 32	.....
10	215 2 0	Do ..	do ..	do ..	do ..	200 ,, ..	12 2 3	.....
80	140 0 0	Do ..	do ..	do ..	do ..	200 ,, ..	4 0 10	.....
12	186 0 0	Do ..	do ..	do ..	do ..	200 ,, ..	3 3 32	.....
83	119 2 0	Do ..	A. T. Evans ..	A. T. Evans ..	do ..	200 ,, ..	8 0 34	.....
14	140 2 0	Do ..	do ..	do ..	do ..	200 ,, ..	10 0 4	.....
15	320 0 0	Do ..	do ..	do ..	do ..	200 ,, ..	8 0 0	.....
49	320 0 0	Do ..	(Mrs.) M. H. Naughton.	(Mrs.) M. H. Naughton.	do ..	200 ,, ..	7 3 39	.....
90	80 0 0	Do ..	do ..	do ..	do ..	200 ,, ..	1 3 3	.....
128	250 1 0	Do ..	do ..	do ..	do ..	200 ,, ..	8 0 0	.....
129	238 0 0	Do ..	do ..	do ..	do ..	200 ,, ..	7 2 17	.....

The parts of existing roads, included in survey and necessary to preserve continuity of proposed road widening, also the parts of existing road from the Deniliquin-Conargo road to Willaro, via Lindifferon, adjoining proposed road widening, are to be declared to be Public Road and dedicated to the public accordingly.

DESCRIPTION OF ROAD TO BE OPENED:—Deviation of part of the road from Bathurst to Rockley, parish of Oakley, county of Bathurst, Abercrombie Shire,—as shown on plan catalogued R. 15,920-1,603 R.

[Registration No. of Papers—Roads 1924-907-6.]

DESCRIPTION of the lands which it is proposed to resume, and of roads, &c., deemed to be unnecessary, which it is proposed to close.

LAND DISTRICT OF BATHURST.

Portion No.	Area.	Parish Name.	Reputed Owner.	Occupier.	Character of Holding.	Width of Land to be Resumed.	Area to be Resumed.	Roads, &c., proposed to be closed.
	a. r. p.						a. r. p.	
86	588 0 0	Oakley ..	Thomas Guggerty..	Thomas Guggerty	Freehold ..	100 links ..	7 2 0	The unnecessary parts of reserved Public Road R. 5,618-1,603 within portion 86, south-west from the northern reserved road within that portion, together with the reserved branch road therefrom within portion 86, are proposed to be closed and to be granted in compensation.
2	93 0 0	Do ..	do ..	do ..	do ..	100 ,, ..	0 3 0	
87	495 2 0	Do ..	do ..	do ..	C.L. 10-27	100 ,, ..	2 0 0	The unnecessary part of boundary road R. 5,618-1,603 separating portion 1 from portion 87 north of a point 1 chain north of southern boundary of portion 1 is proposed to be closed and added to portion 87, the area thereof and of C.L. 10-27 to remain unaltered.

The unnecessary part of reserved Public Road R. 5,618-1,603 within portion 75 west from portion 86 (part) is to be closed and added to portion 75, the area thereof and of H.S. 22-1 to be increased to 2,556 acres 1 rood.

DESCRIPTION OF ROAD TO BE OPENED:—Deviation of road from the Cangai-South Grafton road to Casson's Creek, parish of Kalce, county of Gresham, Nymboida Shire—as shown on plan catalogued R. 15,981-1,603.

[Registration No. of Papers—Roads 1924-342-5.]

DESCRIPTION of the lands which it is proposed to withdraw, and of existing road, &c., to be declared to be Public Road, and of roads &c., deemed to be unnecessary which is it proposed to close.

LAND DISTRICT OF GRAFTON.

Portion No.	Area.	Parish Name.	Reputed Owner.	Occupier.	Character of Holding	Width of Land to be Withdrawn.	Area to be Withdrawn.	Roads, &c., proposed to be closed, also Road, &c., to be declared to be Public Road.
	a. r. p.						a. r. p.	
195	1,174 0 0	Kalo ..	Union Bank of Australia.	A. E. Campbell ..	H. F. 1920-84.	100 links..	11 3 38	The unnecessary reserved road within portion 195 bearing northerly, west of proposed road is to be closed and added to that portion, the area thereof and H. F. 1920-84, to be increased to 1,174 acres 3 roods.
196	1,312 0 0	Do ..	H. G. E. Thompson ..	H. G. E. Thompson	H. F. 1920-85.	100 links and variable.	10 0 0	The unnecessary reserved road within portion 196, north of the proposed road and the unnecessary reserved road within portion 196, west of the southerly prolongation of the abovementioned reserved road, south of the proposed road are to be closed and added to portion 196 the area thereof and of H.F. 1920-85, to be reduced to 1,308 acres 1 rood.
196	1,312 0 0	Do ..	.....	Reserved road	.....	.....	.....	This is a definition of part of the reserved road 100 links wide within portion 196.

Defined reserved road and the part of the existing road included in survey and necessary to preserve continuity of the proposed road are to be declared to be Public Road and dedicated to the public accordingly.

NOTIFICATION OF PROPOSED OPENING AND CLOSING OF ROADS, &c.—*continued.*

DESCRIPTION OF ROAD TO BE OPENED:—Deviation of part of the road up Bielsdown Creek (R. 7,802-1,603), and branch roads therefrom within portion 38, parish of Leigh, county of Fitzroy, Dorrigo Shire,—as shown on plan catalogued R. 15,455-1,603.

[Registration No. of Papers—Roads 1923-184-8.]

DESCRIPTION of the lands which it is proposed to resume, and of existing road, &c., to be declared to be Public Road, and of roads, &c., deemed to be unnecessary, which it is proposed to close.

LAND DISTRICT OF BELLINGEN.

Portion No.	Area.	Parish Name.	Reputed Owner.	Occupier.	Character of Holding.	Width of Land to be Resumed.	Area to be Resumed.	Roads, &c., proposed to be closed: also Road, &c., to be declared to be Public Road.
	a. r. p.						a. r. p.	
38	111 0 29	Leigh ...	The Bank of Australasia.	Owen Fleming, and formed road in use.	C.P. 11-108 ...	100 links and variable.	5 2 0 (includes branch roads Nos. 1 and 2.)	The unnecessary part of Public Road (R. 7,802-1,603) within portion 38, west of proposed road, exclusive of the part included in survey of branch road No. 2, is proposed to be closed and added to portion 38; the area thereof and of C.P. 11-108 to be reduced to 109 acres 3 roods.
39	114 1 18	Do ...	Bank of N.S.W. ...	do ...	C.P. 10-186 ...	Variable ...	0 0 8	The unnecessary part of Public Road (R. 7,802-1,603) within portion 39, west of proposed road is proposed to be closed and added to that portion, the area thereof and of C.P. 10-186 to remain unaltered.
								The part of boundary road 100 links wide, necessary to connect northern terminal of proposed road with Public Road (R. 7,802-1,603) within portion 35 is to be declared to be Public Road and dedicated to the public accordingly.

NOTE.—This is a re-notification (to include an addition) of a previous proposal, notified in the Gazette of 21st March, 1924, folio 1639.

DESCRIPTION OF ROAD TO BE OPENED:—Road through portion 14, parish of Yelkin, and road of access to Yelkin Trigonometrical Station through portion 3, parish of Killawarra, county of Dowling, Lachlan Shire,—as shown on plan catalogued R. 15,986-1,603.

[Registration No. of Papers—Roads 1924-263-5.]

DESCRIPTION of lands which it is proposed to resume, and of roads &c., deemed to be unnecessary, which it is proposed to close.

LAND DISTRICT OF HILLSTON.

Portion No.	Area.	Parish Name.	Registered Holder.	Occupier.	Character of Holding.	Width of Land to be Resumed.	Area to be Resumed.	Roads, &c., proposed to be closed.
	a. r. p.						a. r. p.	
14	1,280 0 0	Yelkin ..	Henry Horton ..	Fred. Steer ..	Pt. C.L. 10-7 (of 1,920 acres).	200 links ..	22 3 0	The unnecessary boundary road 200 links wide on the south of portion 14 is to be closed and added to that portion; the area thereof and of C.L. 10-7 to remain unaltered.
Pt. of 3 ..	1,280 0 0	Killawarra	do ..	do ..	C.P. 10-7 (of 610 acres)	50 ,, ..	2 2 0	The unnecessary reserved road 100 links wide, through portion 3 to Yelkin Trigonometrical Station, is to be closed. This area is already included in C.L. 10-7, and also forms part of 1,280 acres in portion 3. The area of C.P. 10-7 to be reduced to 637 acres 2 roods, and the area of portion 3 to be reduced to 1,277 acres 2 roods.

NOTE.—The road 50 links wide is not to be dedicated

[1058] Sydney, 21st August, 1925.

REVOCATION FROM RESERVES—SALE, LEASE, &c.—CONSEQUENT ON CONVERSION OF SPECIAL LEASES.

IT is hereby notified that the reserves from sale, lease, &c., particularised in the Schedule hereto, have been revoked, consequent on the conversion into conditional purchase or other tenures under the provisions of section 190 of the Crown Lands Consolidation Act, 1913, of special leases, covering the Crown lands within the said reserves, and that such revocation shall take effect from the dates of approval by the Minister for Lands of the granting of the conversion applications as specified in the said Schedule.

P. F. LOUGHLIN, Minister for Lands.

Land District.	Division.	Reserve No.	Purpose.	Date of Notification.	County.	Parish.	Shire.	Area.	Part revoked.	Date from which revocation takes effect.
								a. r. p.		
Balranald South	Central..	19,824	From sale for travelling stock and camping.	31 Mar., 1891	Wakool ..	Poon Boon	Wakool ..	270 0 0 (about).	The whole, being portion 36. Plan W. 2,441-1,917. Sales 1925-6,814.	16 June, 1925
Bellingen ..	Eastern..	12,894	From sale for water supply.	8 Nov., 1890	Raleigh .. (Suburbs of Ewenmar ..	South Bellingen, Raleigh). Wambianna	Bellingen ..	25 0 0 (about).	The whole. Plan R. 3,448-1,714. Sales 1925-11,673.	19 Jan., ,,
Dubbo .	Central..	12,960	do .	22 ,, ,,			Timbrebongie.	8 0 0	Part within portion 123. Plan E. 1,608-1,890. Sales 1925-12,627.	11 June ,,
Queanbeyan.	Eastern..	44,705	From sale and lease generally.	29 Dec., 1909	Murray ..	Burra ..	Yarrowlumla.	147 2 0	Part within portion 204. Plan M. 5,623-1,956. Sales 1925-11,511.	11 ,, ,,
Tamworth..	Do ..	17,840	From sale for access	10 June, 1893	Parry . (Village of	Woolomin.. Woolomin).	Nundle	17 0 0 (about).	The whole includes portion 241. Plan P. 2,676-1,764. Sales 1925-12,684.	16 ,, ,,
Muswellbrook.	Do ..	246	From sale for public recreation.	18 Nov., 1885	Brisbane .. (Suburbs of	Wickham.. Gungal).	Merriwa ..	13 3 33½	Part within C.P 23-15. Plan Sp. L. 107 Md. Sales 1925-12,631.	16 ,, ,,
Tamut ..	Do ..	35,775	From annual lease	11 Feb., 1903	Wynyard..	Adelong ..	Gadara Shire	20 0 0	Part within portion 1,064. Plan W. 4,876-2,119. Sales 1925-10,738.	26 May, ,,

[1060] Sydney, 21st August, 1925.

REVOCATION OF RESERVES FROM SALE, LEASE, &c.

IT is hereby notified, for public information, that under the provisions of section 30 of the Crown Lands Consolidation Act, 1913, the reserves from sale, lease, &c., hereunder described, are hereby revoked, but such revocation shall not take effect until after the expiration of sixty days from the above date.

P. F. LOUGHLIN, Minister for Lands.

Land District.	Division.	Reserve No.	Purpose.	Date of Notification.	County.	Parish.	Shire, &c.	Area.	Part revoked.	Papers No.
								a. r. p.		
Armidale ..	Eastern..	....	From sale and lease under section 206.	19 June, 1925	Sandon ..	Uralla ..	Gostwyck Shire	20 0 0	The whole; being portion 522. Plan S. 4,254-1,660.	Ms. 1925-8,117.
Barmedman	Central..	2,836	From sale for ballast for road and trigonometrical purposes.	17 Oct., 1883	Bland ..	Boginderra	Narraburra Shire.	44 3 0	The whole; exclusive of an area of 10 acres excluded from portion 24 in the amendment of survey of that portion. Plans B. 2,377-1,946 R. and Ms. 232 Fs.	Ms. 1925-8,355.
Forbes ..	do ..	....	From sale or lease under section 206.	27 May, 1921	Ashburnham.	Forbes ..	Jemalong Shire.	0 1 0	The whole; portion 1,441. Plan A. 7,606-1,770.	Sales 1925-18,262.
Grafton ..	Eastern..	236	From sale for water supply.	15 June, 1875	Gresham ..	Kaloe ..	Nymboida Shire.	19 3 0 (about).	Part within portion 197 and adjoining road. Plan G. 749-1,782.	Sales 1922-30,696.
Lismore ..	do ..	....	From sale and lease under section 206.	4 July, 1924	Rous ..	South Lismore.	Lismore Municipality.	1 2 5	Whole; being portion 148. Plan R. 8,418-1,759.	Ms. 1925-7,918.
Nyngan ..	Central..	26,838	From sale, license and lease other than improvement lease.	23 Oct., 1897	Flinders ..	Budgery ..	Bogan Shire ..	11,021 0 0	Part within portions 5 and 6. Plan Ms. 338 Do. R.	Mis. 1925-7,805.
Do ..	do ..	26,835	do ..	23 „ „	do ..	Grayrigg ..	do ..	5,019 0 0	Part within measured portion 9. Plan Ms. 350 Do. Roll.	Mis. 1925-8,195.
Penrith ..	Eastern..	137	Police — ..	2 „ 1882	Cook ..	Hartley ..	Blue Mountains Shire.	15 0 0	The whole; portion 337.	Ms. 1925-8,658.
Yass ..	do ..	18,988	Trigonometrical purposes.	4 Nov., 1893	King ..	Nelanglo ..	Gunning Shire..	20 0 0	The whole — — ..	Ms. 1925-8,500.
Bellingen ..	do ..	39,574	From sale for camping.	26 Aug., 1905	Raleigh ..	Never Never.	Bellingen Shire	7 0 0 (about).	do — — ..	Ms. 1925-7,633.
Do ..	do ..	42,104	From sale for water supply and camping.	16 Oct., 1907	do ..	Bomalle ..	do ..	100 0 0 (about).	The part within approved Sp. L. 24-20. Plan R. 576-1,714.	do
Carcoar ..	do ..	29,905	From sale pending determination of portion to be set apart for mining purposes.	23 Sep., 1899	Bathurst ..	Belubula ..	Lyndhurst ..	3 0 0 (about).	Within the external boundaries of portion 161. Plan B. 4,502-2,009.	Sales 1925-16,772.
Kempsey ..	do ..	56,458	From lease generally.	5 Oct., 1923	Macquarie and Dudley.	Beranghi and Yarravel.	Municipality of Kempsey.	5 0 20½	Within allotments 15 to 18, section 10, 1 to 5 and 17 to 19, section 50, and 9 to 11, section 424, town of West Kempsey. Plans K. 40, 42, 54, and 60-1,592.	Sales 1925-17,599.
Narrabri ..	Central..	37,604	From sale for water supply and camping.	28 May, 1904	Nandewar..	Connor ..	Namoi Shire ..	20 0 20	Part within portion 2. Plan N. 2,244-1,774.	Sales 1925-4,709.
Do ..	do ..	43,682	From sale for travelling stock and camping.	24 Mar., 1909	do ..	do ..	do ..	20 0 20	do — ..	do
Newcastle ..	Eastern..	—	From sale and lease under section 206.	26 June, 1925	Gloucester.	Stockton ..	Port Stephens Shire.	0 0 32½	Late Special Lease 1923-18.	Leases 1925-13,105.
Tenterfield..	do ..	31,608	From sale for travelling stock.	13 Oct., 1909	Buller ..	Gore ..	Tenterfield Shire.	64 2 0	That part within portions 22 and 9, exclusive of a road 3 chains wide through those portions. Plans B. 1,354 and 2,756 R.-1,741.	Sales 1924-3,981.
Wagga Wagga.	Central..	16,778	From sale for public buildings.	26 Nov., 1892	Clarendon (Village of	Wallace .. Wallace).	Illabo Shire ..	2 2 0	The whole; being allotments 6 to 10 of section 2. Plan C. 6-1,578.	Sales 1925-14,344.
Carcoar ..	Eastern..	35,705	From sale for water supply.	2 May, 1903	Georgiana..	Yarraman..	Crookwell Shire.	12 2 0 (about).	The whole. Plan G. 5,750-1,506.	Sales 1925-15,128.

[1059] Sydney 21st August, 1925.

REVOCATION OF NOTIFICATION OF TRACTS OR AREAS PREVIOUSLY NOTIFIED AS NOT AVAILABLE FOR SETTLEMENT UNTIL FURTHER NOTIFICATION.

IT is hereby notified, for public information, that, under the provisions of the Crown Lands Consolidation Act, 1913, the notifications that the tracts or areas hereunder described are not available for settlement until further notification, are hereby revoked.

P. F. LOUGHLIN, Minister for Lands.

Land District.	Division.	Date of Notification.	County.	Parish.	Shire.	Area.	Part revoked.	Papers No.
						a. r. p.		
Hay — —	Central ..	11 July, 1924	Waradgery ..	Patterson	Waradgery — —	698 0 0	Part within portion 5. Plan W. 1,765-1,839.	Leases 1925-9,758.
Parkes ..	Do ..	13 March, 1925	Kennedy ..	Tabratong	Lachlan	1,182 0 0	Within portion 21. Plan K. 1,986-2,004.	Sales 1925-16,137.
Molong ..	Eastern ..	9 Nov., 1923	Ashburnham	Nanami	Boree	76 0 0	The whole; being portions 235 and 236. Plans A. 8,203, 8,209-1,770.	Sales 1925-10,818.
Murwillumbah	Do ..	8 Aug., 1924	Rous.. ..	Chillingham ..	Tweed	800 0 0 (about).	The whole	Ms. 1925-6,267.
Narrandera ..	Central ..	2 Nov., 1910	Cooper ..	Euratha South ..	Bland	145 0 0 (about).	That part within the village of Euratha,—as notified this day, and shown on plan Euratha 1 Roll.	Sales 1925-17,293.
Do ..	do ..	25 „ 1921	do ..	Conapaira East ..	Carrathool	333 1 0	That part within the village and suburban boundaries of the village of Erigolia,—as shown on plan Erigolia 1 Roll.	Sales 1925-4,284.

[1105] Water Conservation and Irrigation Commission's Office,
Sydney, 21st August, 1925.

IN pursuance of the provisions of the Crown Lands Consolidation Act, 1913, and the Acts amending the same, the Water Conservation and Irrigation Commission hereby notifies that it determines that the upset annual rental for a non-irrigable lease of the lands described in the Schedule hereto, duly notified by the Minister for Agriculture, as available for sale by way of tender, as a non-irrigable lease shall be the sum set out in the sixth column of the said Schedule.

Sealed with the seal of the Water Conservation and Irrigation Commission, this nineteenth day of August, 1925.

(L.S.) H. H. DARE,
Commissioner.

The Common Seal of the Water Conservation and Irrigation Commission was hereunto affixed by HENRY HARVEY DARE, a Commissioner appointed under the Irrigation Act, 1912–1924, in the presence of—

H. BEVAN,
Secretary

SCHEDULE.

YANCO No. 1 IRRIGATION AREA.

(1) Lease No.	(2) Portion No.	(3) Parish.	(4) County.	(5) Total Area.	(6) Upset Annual Rental for first period of 25 years.	(7) Survey Fee.	(8) Minimum Deposit (including £25, which may be applied to payment of rent).	(9) Plan Cat. No.
				a. r. p.	£ s. d.	£ s. d.	£ s. d.	
116	549	Yarangery..	Cooper ...	0 0 38	25 0 0	4 6 8	29 6 8	C. 5,202–1,804.

GENERAL INFORMATION.

Any person of or over the age of sixteen years in the case of a male, and of or over the age of eighteen years in the case of a female, may tender for the lease.

The lease contains no Crown improvements.

A tender for the lease shall be on Form 119A (Crown Lands Consolidation Act, 1913), and must be accompanied by the notified upset rental for one year, and the prescribed survey fee.

The highest or any tender will not necessarily be accepted.

The Commission may grant exemption, either wholly or partly, from compliance with, extension of time for, performance of, alteration, modification, or cancellation of any special or other condition attaching to the holding, subject to such terms and stipulations as it may deem fit, and the breach of any such term or stipulation shall render the lease liable to be forfeited.

In addition to the liability to forfeiture and other liabilities incurred by a breach of condition 10, a penalty not exceeding £100 (in addition to the payment of the value of such property removed or of compensation for such damage or destruction) is provided by Section 9A, Irrigation Act, 1912–1924.

The first period of the lease shall expire twenty-five years after the date of the acceptance of tender and the annual rental of the lease for such first period shall be the annual rental as tendered by the successful tenderer. The annual rental of the lease for each succeeding period shall be as provided for by the Irrigation Holdings (Freehold) Act, 1924.

The annual rent in respect of a non-irrigable lease shall be paid on or before the 30th day of June in each year, and shall commence from the date of service of notification by the Commission to the occupier of the acceptance of his tender, the first payment thereof to be made on or before the 30th day of June next following the date of such service for the broken period from the latter date.

If at any time a main running road of a standard gauge railway siding to serve the land and any adjoining or adjacent lands is constructed by the Water Conservation and Irrigation Commission, trucks will not be allowed to stand thereon. The cost of construction and maintenance of any spur from such main running road shall be wholly borne by the lessee.

Upon compliance with the conditions of a non-irrigable lease, and payment of the prescribed fees, a grant of such lease shall issue. Such grant will be subject to the conditions attaching to the perpetual lease, which include, inter alia, provisions for perpetual payment of rent.

The holder of a non-irrigable lease, the conditions of which have, in the opinion of the Commission, been complied with, may, subject to the provisions of section 145 of the Crown Lands Consolidation Act, 1913, with the consent in writing of any mortgagee or person holding security thereover, convert the same into a non-irrigable purchase.

The lease may not be transferred or otherwise dealt with in any manner whatsoever unless the consent thereto of the Commission, in writing, has been obtained.

None of the provisions of the Country Towns Water and Sewerage Acts, 1880–1905, or of the Local Government Act, 1919, or of any Act amending same, applies within an irrigation area. The Governor may, by proclamation published in the Government Gazette, constitute any irrigation area or portion thereof as a municipality or shire; and thereupon the Local Government Acts shall apply, subject to such alterations as may be made by regulation. Pending the constitution of an irrigation area or portion thereof as a municipality or shire, the Commission may make and levy a general rate and special or local rates on any land within that irrigation area or portion, and may also impose charges for Local Government services in respect of which the aforesaid rates are not made and levied. The general rate shall be made and levied for the purpose of meeting the cost of Local Government services generally, and the special or local rates for street lighting and other similar particular services.

Tender forms and full particulars may be obtained at the offices of the Water Conservation and Irrigation Commission at Sydney, Leeton, and Griffith.

(W.C. & I.C., 1925–7,284; M.I.S. 1925, C. 6,497.)

[1090] Sydney, 21st August, 1925.

VILLAGE OF ERIGOLIA.

IN pursuance of the provisions of the 5th and 23rd sections of the Crown Lands Consolidation Act, 1913, it is hereby declared that Erigolia is a village, and that the boundaries of the village and suburban lands are as hereunder described.

NOTE.—This notification does not affect any lease or license within the village or suburban boundaries.

P. F. LOUGHLIN, Minister for Lands.

CENTRAL DIVISION.

LAND DISTRICT OF NARRANDERA, AND CARRATHOOL SHIRE.

Boundaries of village lands at Erigolia.

County of Cooper, parish of Conapaira East, containing an area of 240 acres 1 rood. The Crown Lands within the following boundaries: Commencing at the south-eastern corner of portion 17; and bounded thence by the eastern boundary of that portion bearing 358 degrees 55 minutes 2,331·5 links; thence by lines bearing east 5,307 links and south 4,666·5 links to the northern boundary of portion 10; by that boundary and its prolongation westerly bearing 268 degrees 54 minutes 3,704 links to the north-eastern corner of portion 9; by the northern boundary of that portion bearing 268 degrees 55 minutes 1,183 links; by a line bearing north 2,229·6 links to the northern boundary of railway lands,—as shown on plan Misc. 1,375 Hay Book; by that boundary bearing 270 degrees 373·1 links; and by a line bearing 358 degrees 55 minutes 200 links, to the point of commencement,—as shown on plan catalogued Erigolia 1 Roll.

Boundaries of suburban lands at Erigolia.

County of Cooper, parish of Conapaira East, containing an area of 93 acres 1 rood. The Crown Lands within the following boundaries: Commencing at the south-western corner of portion 18; and bounded thence by the southern boundary of that portion bearing 88 degrees 55 minutes 5,140 links; by a line bearing south 1,805 links; by the northern boundary of the village lands above described, being a line bearing west 5,307 links to the eastern boundary of portion 17; by that boundary bearing 358 degrees 55 minutes 1,705 links; thence by a line bearing 88 degrees 55 minutes 200 links, to the point of commencement,—as shown on plan catalogued Erigolia 1 Roll.

[Sales 1925-4,284]

[1091] Sydney, 21st August, 1925.

VILLAGE OF EURATHA.

IN pursuance of the provisions of the 5th and 23rd sections of the Crown Lands Consolidation Act, 1913, it is hereby declared that Euratha is a village and that the boundaries of the village lands are as hereunder described.

NOTE.—This notification does not affect any lease or license within the village boundaries.

P. F. LOUGHLIN, Minister for Lands.

CENTRAL DIVISION.

LAND DISTRICT OF NARRANDERA, AND BLAND SHIRE.

Boundaries of the village lands at Euratha.

County of Cooper, parish of Euratha South: Commencing at the north-western corner of portion 9; and bounded thence by a road 200 links wide along the southern boundary of portion 23, and by a southern boundary of portion 22, in all bearing 276 degrees 1 minute 4,211 links; thence by an eastern boundary of portion 22 and its southerly prolongation to the north-eastern corner of portion 15, bearing 186 degrees 45 minutes 2,363 links; by part of the eastern boundary of that portion bearing 186 degrees 47 minutes 1,381 links; by a line bearing 96 degrees 47 minutes 4,748 links to the western boundary of portion 9; and by that boundary bearing 358 degrees 43 minutes 3,838 links, to the point of commencement,—as shown on plan catalogued Euratha 1, Roll.

[Sales 1925-17,293]

[1053] Sydney, 21st August, 1925.

CROWN LANDS NOT AVAILABLE FOR SETTLEMENT UNTIL FURTHER NOTIFICATION.

IN pursuance of the provisions of section 84 of the Crown Lands Consolidation Act, 1913, it is hereby notified that the Crown Lands comprised within the tracts or areas hereunder described shall not be available for the purposes of any application until a further notification has been published in the Gazette.

P. F. LOUGHLIN, Minister for Lands.

EASTERN DIVISION.

LAND DISTRICT OF PENRITH, AND BLUE MOUNTAINS SHIRE.

County of Cook, parish of Hartley, containing an area of 15 acres. The Crown Lands within the boundaries of measured portion 337,—shown upon a plan catalogued C. 1,053-1,507.

[Ms. 1925-8,658]

LAND DISTRICT OF TENTERFIELD, AND TENTERFIELD SHIRE.

County of Clive, parish of Forest Land, containing an area of about 1,124 acres. The Crown Lands within the boundaries of that part of Forest Land State Forest No. 529, revoked this day, exclusive of portions 23 and 25.

(Shown by blue edging on sketch "W" with papers Sales 1925-17,286.)

[Sales 1925-17,286]

[1054] Sydney, 21st August, 1925.

NOTIFICATION PLACING TRAVELLING STOCK AND CAMPING RESERVES, &c., UNDER THE CONTROL OF PASTURES PROTECTION BOARDS.

LAND BOARD DISTRICTS OF ORANGE; PASTURES PROTECTION DISTRICTS OF BATHURST, CARCOAR, COONABARRABRAN, MERRIWA, MOLONG AND MUDGEE.

IT is hereby notified, for public information, that the control of the various reserves or parts thereof, specified in Gazette notice of 27th August, 1920, folio 5048, excluding any area then and now embraced by any lease (other than Annual Lease or Occupation License); State Forest; Temporary or Permanent Common; Public Road; or area under Shire or Municipal control, is again placed under the respective Pastures Protection Boards in whose districts they are now situated for a further period of five years from 27th August, 1925, under the provisions of section 26A of the Pastures Protection Act, 1912, as amended by Act No. 49, 1918, and Act No. 25, 1920; exclusive, however, of any reserves or parts thereof since withdrawn.

[Ms. 1925-8,689]

P. F. LOUGHLIN, Minister for Lands.

[1082] Sydney, 21st August, 1925.

AMENDED BOUNDARIES OF SUBURBAN LANDS TO THE TOWN OF DAHWILLY.

IT is hereby notified that, in pursuance of the provisions of section 23 of the Crown Lands Consolidation Act, 1913, the area hereunder described is hereby set apart as the suburban lands attached to the town of Dahwilly.

P. F. LOUGHLIN, Minister for Lands.

Commencing at the intersection of the south-eastern side of May-street with the north-eastern side of Cadell-street; and bounded thence by the latter street north-westerly to the northern side of Deniliquin-street; by that street westerly to the eastern boundary of P.W.P. 43; by that boundary northerly to the south-west corner of portion 59; by the southern boundary of that portion and its easterly prolongation to the western boundary of portion 62; by portions 62 and 63 southerly, easterly and south-easterly to the north-easterly prolongation of the south-eastern side of May-street aforesaid; and by that prolongation south-westerly, to the point of commencement.

NOTE.—The above is in lieu of the suburban boundaries, notified 14th December, 1910, which are hereby revoked.

[Ms. 1924-10,255]

[1070] Sydney, 21st August, 1925.

WITHDRAWAL OF TRAVELLING STOCK AND CAMPING RESERVE FROM THE CONTROL OF PASTURES PROTECTION BOARD.

IT is hereby notified that, in pursuance of the provisions of the Pastures Protection Act, 1912, as amended by Act No. 49, 1918, and Act No. 25, 1920, the part of travelling stock and camping reserve particularised hereunder shall be and the same is hereby withdrawn from the control of the Pastures Protection Board of the district mentioned.

P. F. LOUGHLIN, Minister for Lands.

LAND BOARD DISTRICT OF MOREE, AND PASTURES PROTECTION DISTRICT OF NARRABRI.

County of Nandewar, parish of Connor, Water and Camping Reserve No. 37,604. Part withdrawn—20 acres 0 roods 20 perches, being portion 2.
[Sales 1925-4,709]

[1072] Sydney, 21st August, 1925.

WITHDRAWAL FROM SPECIAL LEASE FOR PUBLIC HALL.

IT is hereby notified, for public information, that, in pursuance of the conditions attached to Special Lease 1922-34, Casino, held by John Alfred Johnson, of Rappville, the Crown Lands hereunder described are hereby withdrawn, for the purpose of public hall, from the aforesaid special lease.

P. F. LOUGHLIN, Minister for Lands.

EASTERN DIVISION.

LAND DISTRICT OF CASINO, AND TOMKI SHIRE.

County of Richmond, parish of Nandabah, village of Rappville, containing an area of 1 rood 20 perches, being Crown Lands within the boundaries of allotment 5, section 5. Plan Rappville 1.
[Ms. 1925-7,985]

[1055] Sydney, 21st August, 1925.

RESERVE FROM AFTER-AUCTION SALE.

IT is hereby notified that, in pursuance of the provisions of the 29th section of the Crown Lands Consolidation Act, 1913, the Crown Lands hereunder described shall be and are hereby temporarily reserved from after-auction sale.

P. F. LOUGHLIN, Minister for Lands.

WESTERN DIVISION.

LAND DISTRICT OF HILLSTON NORTH.

No. 58,242. County of Mossgiel, parish of Ivanhoe, containing an area of 17½ acres. The Crown Lands within the village of Ivanhoe which have been offered for sale by auction and not sold. Plans I. 2-2,324 and I. 3-2,324.
[Sales 1925-18,134]

[1056] Sydney, 21st August, 1925.

RESERVE FROM SALE.

IT is hereby notified that, in pursuance of the provisions of the 28th section of the Crown Lands Consolidation Act, 1913, the Crown Lands hereunder described shall be reserved from sale for the public purposes hereunder specified, and they are hereby reserved accordingly.

P. F. LOUGHLIN, Minister for Lands.

For Trigonometrical Purposes.

EASTERN DIVISION.

LAND DISTRICT OF YASS, AND GUNNING SHIRE.

No. 58,239. County of King, parish of Nelanglo, containing an area of 20 a. 0 r. 31 p. The Crown Lands within the following boundaries: Commencing at a point 7 chains 8 links south of Elliott Trig. Station; and bounded thence by lines forming boundaries of portion 221, bearing east 7 chains 8 links and north 13 chains 32 links; thence bounded by a line forming the southern side of a road bearing 288 degrees 24 minutes 7 chains 43 links; and thence bounded by lines forming boundaries of portion 221 bearing 145 degrees 24 minutes 1 chain 83 links; west 8 chains 14 links, south 14 chains 16 links and east 7 chains 8 links, to the point of commencement.
[Ms. 1925-8-200]

[1057] Sydney, 21st August, 1925.

RESERVES FROM SALE AND LEASE GENERALLY.

IT is hereby notified that, in pursuance of the provisions of the 28th and 29th sections of the Crown Lands Consolidation Act, 1913, the Crown Lands hereunder described shall be reserved from sale for the public purposes hereinafter respectively specified, and reserved and exempted from lease generally, and they are hereby reserved and exempted accordingly.

P. F. LOUGHLIN, Minister for Lands.

EASTERN DIVISION.

For Quarantine.

LAND DISTRICT OF CASINO, AND KYOGLE SHIRE.

No. 58,240 from sale (58,241 from lease generally). County of Rous, parish of Unumgar, containing an area of 3 roods 31 perches. The Crown Lands within the boundaries of measured portion 27. Plan R. 8,660-1,759.
[Ms. 1925-7,234]

For Public Recreation.

METROPOLITAN LAND DISTRICT, AND WARRINGAH SHIRE.

No. 58,243 from sale (58,244 from lease generally). County of Cumberland, parish of Narrabeen, containing an area of about 27 acres. The Crown Lands indicated by green hatching, brown edging and brown tint on a tracing marked A attached to papers Ms. 1924-7,820.
[Ms. 1925-3,854]

For Public Hall.

LAND DISTRICT OF CASINO, AND TOMKI SHIRE.

No. 58,245 from sale (58,246 from lease generally). County of Richmond, parish of Nandabah, village of Rappville, containing an area of 1 rood 20 perches. The Crown Lands within the boundaries of allotment 5, section 5. Plan Rappville 1.
[Ms. 1925-7,985]

For Preservation of Native Flora and Fauna.

LAND DISTRICT OF MURWILLUMBAH, AND TWEED SHIRE.

No. 58,247 from sale (58,248 from lease generally). County of Rous, parish of Chillingham, containing an area of about 800 acres. The Crown Lands shown by red edging on litho. Y with papers Ms. 1925-6,267.

Includes the whole of classification reserve, notified 8th August, 1924, revoked this day.
[Ms. 1925-6,267]

[1099] Sydney, 21st August, 1925.

PROPOSALS under section 25, Crown Lands Consolidation Act, 1913, in respect of revocations of dedications.

WHEREAS I am of opinion that it is expedient in the public interest to resume the areas of land respectively described in the Schedule hereto: Now, therefore, notice is hereby given, in accordance with the provisions of the 25th section of the Crown Lands Consolidation Act, 1913, that it is proposed to deal with the said lands in the manner following, that is to say.—to revoke the respective dedications or part thereof, heretofore made, and where stated, to rededicate for the public purpose as specified in the Schedule hereto.

P. F. LOUGHLIN, Minister for Lands.

SCHEDULE REFERRED TO.

Description of an area of 2 acres at Warangesda, dedicated for Aborigines School Site, 22nd March, 1883, the dedication of which it is intended to revoke.

CENTRAL DIVISION.

LAND DISTRICT OF NARRANDERA, AND MURRUMBIDGEE SHIRE.

All that piece or parcel of land situate at Warangesda, county of Boyd, parish of Waddi, containing an area of 2 acres, being portion 137, as shown on plan P. 882-1,978 R.
[Misc. 1925-7,558]

Description of an area of 2 acres at Mudmelong, dedicated for Public School Site, 23rd April, 1895, the dedication of which it is intended to revoke.

EASTERN DIVISION.

LAND DISTRICT OF BRAIDWOOD, AND TALLAGANDA SHIRE.

All that piece or parcel of land situate at Mudmelong, parish of Milo, county of St. Vincent, containing an area of 2 acres, being portion 100. Plan V. 2,074-2,013.
[Misc. 1925-7,596]

Description of 2 acres for Public School Site, the dedication of which it is intended to revoke.

All that piece or parcel of land situate at Meryula, parish of Galathera, county of Jamison, and State of New South Wales, containing an area of 2 acres, being the land within the boundaries of measured portion 40,—shown on plan J. 1,661-1,968.
[Sales 1925-70]

Description of an area of 31¼ perches at South Deniliquin, dedicated 10th October, 1919, for Public Recreation and Water Conservation, the dedication of which it is intended to revoke.

All that piece of land situated at South Deniliquin, parish of South Deniliquin, county of Townsend, and State of New South Wales, containing an area of 31¼ perches, being the land within allotment 4 of section 22 and the lane 31 links wide separating the same from the Deniliquin-Moama railway lands,—as shown on plan catalogued D. 74-1,458.
[Sales 1925-15,876]

Description of an area of 1 acre 3 roods 11 perches, being part of an area of 7 acres at Springwood, proclaimed 15th January, 1895, a Public Park, and known as Lomatia Park, the dedication of which part it is intended to revoke.

EASTERN DIVISION.

LAND DISTRICT OF PENRITH, AND BLUE MOUNTAINS SHIRE.

All that piece or parcel of land situate at Springwood, county of Cook, parish of Coomassie, containing an area of 1 acre 3 roods 11 perches, being portion 140,—as shown on plan C. 2,522-1,507.
[Misc. 1925-5,196]

Description of an area of 49 acres by survey at Norton's Basin, Penrith, proclaimed 22nd November, 1899, as a Public Park and known as Warragamba Park, the dedication of which it is intended to revoke, and which it is intended to rededicate for Public Recreation.

All that piece or parcel of land containing 49 acres by survey, situated at Norton's Basin, parish of Warragamba, county of Camden: Commencing on the right bank of the Warragamba River at a point bearing north 4 degrees 38 minutes west 60 chains 74 links from the south-western corner of John Blaxland's grant of 800 acres, portion 6, being also a point bearing due west 31 links from a broad-arrow on rock; and bounded thence on the south-west by the Warragamba River downwards to its confluence with the Nepean River; thence on the north and east by the latter river upwards to a point due east of the point of commencement; and thence on the south by a line west 22 chains 30 links to that point,—as surveyed on plan catalogued Ms. 1,468 Sy.
[Misc. 1925-4,809]

---

[502] Forestry Commission,
Sydney, 21st August, 1925.

RESERVE FROM SALE FOR TIMBER.

IT is hereby notified that His Excellency the Governor, with the advice of the Executive Council, on the recommendation of the Minister, and with the concurrence of the Secretary for Lands, has been pleased to approve, in pursuance of the provisions of section 22 of the Forestry Act, 1916, of the temporary reservation from sale, as a timber reserve of the Crown Lands hereunder described, and they are hereby reserved accordingly.

P. F. LOUGHLIN,
Minister for Forests.

From Sale for Timber.

CENTRAL DIVISION.

LAND DISTRICT OF DUBBO; TALBRAGAR SHIRE; FORESTRY DISTRICT OF DUBBO.

No. 57,237. County of Lincoln, parish of Murrumbidgerie, containing an area of 145 acres. The Crown Lands within the following boundaries: Commencing at the south-western corner of portion 54; and bounded thence by the southern boundary of that portion and its eastern prolongation to the north-western boundary of portion 53; by that boundary, a line, and the north-western boundary of portion 179 south-westerly to the south-western corner of the latter portion; by a line westerly to the south-eastern corner of portion 122 and by north-eastern boundaries of portions 122 and 123 north-westerly to a point west of the point of commencement, and by a line easterly to that point, but exclusive of the included public road along the north-eastern boundaries of portions 122 and 123.
[F. 1925-2,548]

Private Advertisements.

NOTICE UNDER REAL PROPERTY ACT.

INTENDED ISSUE OF PROVISIONAL CERTIFICATES OF TITLE.

Vol. 2,530, Fol. 105. Registered proprietor: Frederick Alfred Miller. Land: Lots 6 and 10, d.p. 7,326, at Liverpool.

Vol. 785, Fol. 162 and Vol. 775, Fol. 176. Registered proprietor: William Charles Furbank (junr.). Land: Lots 9 and 10, sec. H, d.p. 1,249, near Parramatta.

Vol. 3,249, Fol. 14. Registered proprietor: Mary Cerini Clark. Land: Being lot 7 and part lot 6 of block 7, Waterview Estate, Balmain.

Provisional Certificates of Title for the lands above described will be issued after twenty-one days from the date hereof, except in the case of the lastmentioned reference wherein the period will be fourteen days.

INTENDED REGISTRATION OF DISCHARGE OF MORTGAGE WITHOUT PRODUCTION OF THE DUPLICATE OF THE MORTGAGE.

In the matter of the mortgage dated the 5th July, 1907, No. 469,303, James Deegan to the Commissioners of the Govt. Savings Bank of N.S.W., over the whole of the land comprised in Crown Grant, Vol. 1,578, Fol. 249, 80 acres, being portions 170 and 171, psh. Gygederick.

A discharge of the abovementioned mortgage will be registered after twenty-one days from the date hereof without production of the duplicate.

W. G. H-WILLIAMS,
21st August, 1925. Registrar-General.
641 £1 16s.

I, HARRY HOMER, heretofore called and known by the name of Harry Wrigley, of 53 Milsop-street, West Kogarah, near Sydney, in the State of New South Wales, pattern maker, hereby give notice that by deed poll dated the eleventh day of August, one thousand nine hundred and twenty-five, intended to be filed in the Equity Office of the Supreme Court of New South Wales, I absolutely renounced and abandoned the said surname of Wrigley and declare that I have for myself, my heirs and issue, assumed and intended thenceforth to use the surname of Homer instead of Wrigley, and so as to be at all times thereafter known by the name of Homer exclusively.

Dated this eleventh day of August, one thousand nine hundred and twenty-five.

HARRY HOMER.
Witness to the signature of Harry Homer,—
V. W. THOMPSON.
589 £1

I, GORDON GWYTHER, formerly called by the name of Gordon Withers, of 40 Hercules-street, Dulwich Hill, Sydney, in the State of New South Wales, warehouseman, hereby give notice that on the twelfth day of August instant, I formally and absolutely renounced, relinquished, and abandoned the use of the said surname of Withers and then assumed, adopted, and determined thenceforth upon all occasions whatsoever to use and subscribe the surname of Gwyther instead of the name of Withers; and I further give notice that by deed poll dated the twelfth day of August now instant, duly executed and attested and enrolled in the Equity Office of the Supreme Court of New South Wales, in its Equitable Jurisdiction, on the seventeenth day of August instant, I formally and absolutely renounced and abandoned the said surname of Withers and declared that I had assumed and adopted and intended thenceforth upon all occasions whatsoever to use and subscribe the surname of Gwyther instead of Withers, and so as to be at all times thereafter called and known and described by the name of Gwyther exclusively.

Dated at Sydney, this nineteenth day of August, A.D. 1925.

GORDON GWYTHER.
Witness,—J. S. KENNEDY, Solr., Sydney,
633 £1 6s.

NOTICE OF DISSOLUTION OF PARTNERSHIP.

NOTICE is hereby given that the partnership hitherto existing between the undersigned, Charles Alexander Dunlop, of the one part, and Pearl Adelia Cole, of the other part, carrying on business as booksellers and stationers at No. 333A George-street, Sydney, in the State of New South Wales, under the style or firm of "Cole's Book Arcade," has been dissolved as from the thirtieth day of June, one thousand nine hundred and twenty-five, so far as concerns the said Pearl Adelia Cole, who retires from the said firm, and the said Charles Alexander Dunlop will carry on the said business at the said address and will pay all claims and receive all debts in connection with the said business.

Dated this 22nd day of July, one thousand nine hundred and twenty-five.

CHARLES A. DUNLOP.
Witness to signature of Charles Alexander Dunlop,—
A. J. WATTS.

PEARL A. COLE.
Witness to signature of Pearl Adelia Cole,—
A. J. WATTS.
586 £1

NOTICE is hereby given that the partnership heretofore subsisting between Frederick Edward Johnson and Alfred Melville Duncan, carrying on business as manufacturers and vendors of brickmaking machines, at Sydney, and elsewhere, within the State of New South Wales, under the style or firm of "Truline Brickmaking Machine Company," has been dissolved as from the fourteenth day of August, 1925, from which date the said Alfred Melville Duncan, will continue to carry on the said business alone.

Dated at Sydney, this fourteenth day of August, 1925.

A. M. DUNCAN.
F. E. JOHNSON.
Witness,—W. J. BALDOCK, Solr., Sydney.
593 15s.

NOTICE OF DISSOLUTION OF PARTNERSHIP.

NOTICE is hereby given that the partnership hitherto carried on by the undersigned, David Greig and Sarah Ann Jobson, at Goulburn, under the name, style, or firm of W. S. Foxall & Co. has this day been dissolved by mutual consent. The said Sarah Ann Jobson will continue to carry on the said business under the same name for her own exclusive benefit, and all debts due and owing to the said firm will be received by her and all debts due and owing by the said firm will be liquidated by her.

Dated this fifteenth day of August, A.D. 1925.

DAVID GREIG.
Witness to the signature of the said David Greig,—
E. F. THOMAS, Solicitor, Goulburn.

SARAH A. JOBSON.
Witness to the signature of the said Sarah Ann Jobson,—
M. E. MANFRED, Solicitor, Goulburn.
594 £1 2s.

NOTICE is hereby given that the partnership heretofore subsisting between William Henry Shaw and Edward William Sack, carrying on business as storekeepers, under the style or firm of Bankrupt Stores, has been dissolved as from the date hereof. All debts due and owing by the said late firm will be received and paid respectively by the said Edward William Sack who will continue to carry on the said business under the style or firm name of Bankrupt Stores.

Dated this 13th day of August, A.D. 1925.

W. H. SHAW.
EDWARD WM. SACK.
Witness to both signatures,—
J. C. MCINTOSH, Jnr.
595 14s.

NOTICE OF DISSOLUTION OF PARTNERSHIP.

NOTICE is hereby given that the partnership hitherto existing between Theodore Blomgren and Harold Johnson Jones, the undersigned, lately carrying on business under the style or firm of "Harold J. Jones & Co." at Denison House, George-street, Sydney, as Indent Agents, has been dissolved by mutual consent, as from the seventh day of August instant.

Dated this twelfth day of August, 1925.

T. BLOMGREN.
H. J. JONES.

667 10s.

NOTICE is hereby given that the partnership heretofore subsisting between the undersigned Mark Berlinsky and Mark Butel carrying on business as cleaners and dyers at 58 Market-street, Sydney, under the name of "The Mark U Perisian Cleaners and Dyers," has been dissolved by mutual consent as from the tenth day of August, one thousand nine hundred and twenty-five. All the debts due and owing by the said late firm will be received and paid by Mark Butel, who will continue to carry on the business at the same place.

Dated at Sydney the 20th day of August, one thousand nine hundred and twenty-five.

MARK BUTEL,
MARK BERLINSKY.

669 15s.

NOTICE is hereby given that the partnership heretofore subsisting between Wilfrid Cecil Metcalfe, Reginald Neville Dangar, Algernon Grafton Purves, and Keith Williams, carrying on business as solicitors, at 11 Castlereagh-street, Sydney, under the style or firm of Metcalfe & Dangar, has been dissolved by mutual consent as from the date hereof. All debts due to and owing by the said late firm will be received and paid respectivley by Algernon Grafton Purves, William Cargill Moodie and Keith Williams, who will continue to carry on the said business in partnership, under the style or firm of Purves, Moodie & Williams, at 11 Castlereagh-street, aforesaid.

Dated the 15th day of August, 1925.

WILFRID C. METCALFE.
R. NEVILLE DANGAR.
A. G. PURVES.
KEITH WILLIAMS.

Witness to all signatures,—
R. WEDGNER,
Clerk to Metcalfe & Dangar,
Solrs., Sydney.

663 £1

IN THE MATTER OF THE COMPANIES ACT, 1899, AND IN THE MATTER OF ECKS (N.S.W) LIMITED (IN LIQUIDATION).

NOTICE is hereby given that an Extraordinary General Meeting of the Company will be held at the office of Messrs. Craig & Frazer, Challis House, Martin-place, Sydney, on Monday, the twenty-eighth day of September, 1925, at 12 o'clock noon, for the purpose of having an account laid before it, and of hearing any explanation which may be given by the Liquidators; and also of determining by Extraordinary Resolution how the books and documents of the Company shall be disposed of.

Dated at Sydney, this eighteenth day of August, 1925.

ROBERT FORBES,
R. V. FRAZER,
Liquidators.

651 16s.

J. S. HENDERSON LIMITED.

SPECIAL RESOLUTION.

Passed, 18th July, 1925; confirmed, 3rd August, 1925.

AT an Extraordinary General Meeting of the Members of the abovenamed Company, duly convened and held at 109 Pitt-street, Sydney, on the eighteenth day of July, 1925, the following Special Resolution was duly passed; and at a subsequent Extraordinary General Meeting of the Members of the said Company, also duly convened and held at the same place on the third day of August, 1925, the following Special Resolution was duly confirmed:—

That the Company be wound up voluntarily, and that Mr. John Sproule Henderson, be appointed Liquidator for the purpose of such winding-up.

J. S. HENDERSON,
Chairman of both Meetings.

Sydney, 3rd August, 1925.

660 18s.

IN THE MATTER OF THE COMPANIES ACTS, 1899-1918, AND IN THE MATTER OF J. S. HENDERSON LIMITED.

NOTICE is hereby given that the creditors of the abovenamed Company which is being voluntarily wound up, are required on or before the first day of October, 1925, being the day for that purpose fixed by John Sproule Henderson, of 109 Pitt-street, Sydney, the Liquidator of the said Company, to send in their names and addresses and the particulars of their debts or claims and the names and addresses of their Solicitors, if any, to the undersigned; and if so required by notice in writing from the said Liquidator, are by their said Solicitors to come in and prove their said debts or claims at such time and place as shall be specified in such notice, or in default thereof they will be excluded from the benefit of any distribution made before such debts are proved.

Dated this eighteenth day of August, 1925.

DAWSON, WALDRON, EDWARDS AND NICHOLLS,
Solicitors for the abovenamed Liquidator,
109 Pitt-street, Sydney.

659 £1

THE SYDNEY MEAT PRESERVING COMPANY LIMITED.

NOTICE is hereby given that the Fifty-fourth Yearly General Meeting of the Shareholders of this Company will be held at the Company's Head Office, Endeavour House, Macquarie-place, Sydney, on Thursday, the twenty-fourth day of September, 1925, at 10.30 o'clock a.m., to receive the Directors' Report and Balance-sheet to 30th June, 1925; to elect two Directors in the room of Messrs. Arthur Frederick Manchee and Rowland William Walker, who retire in accordance with the provisions of the deed of settlement, and are eligible for re-election; to elect an Auditor in the place of Mr. Dudley Gordon Molesworth, A.C.P.A., who retires and is eligible for re-election; and to transact any other business that may be brought before the Meeting in conformity with the deed of settlement.

By Order of the Board of Directors,
A. R. THOMSON,
Secretary.

Endeavour House,
Macquarie-place, Sydney,
21st August, 1925.

608 £1

IN THE MATTER OF THE COMPANIES ACT, 1899, AND IN THE MATTER OF GILLARD GORDON LIMITED (IN LIQUIDATION).

NOTICE is hereby given that an Extraordinary General Meeting of the Company will be held at the Office of the Liquidator, Permanent Trustee Building, 25 O'Connell-street, Sydney, on Wednesday, the twenty-third day of September, 1925, at twelve noon, for the purpose of having an account laid before it, and of hearing any explanation which may be given by the Liquidator, and also of determining by Extraordinary Resolution, how the books and documents of the Company shall be disposed of.

Dated at Sydney, this twentieth day of August, 1925.

RAY J. SANDS,
Liquidator.

672 18s. 6d.

IN THE MATTER OF MASON & COMPANY LIMITED, LEURA (IN LIQUIDATION).

NOTICE is hereby given that the creditors of the abovenamed Company, which is being wound-up voluntarily, are required, on or before the eighteenth day of September, 1925, to send their names and addresses, and the particulars of their debts or claims against the Company to the undersigned Liquidator of the said Company, and if so required by notice in writing from the said Liquidator are to come in and prove their debts or claims at such time and place as may be specified in such notice; or in default thereof they may be excluded from the benefit of any distribution made before such debts or claims are proved.

Dated this eighteenth day of August, 1925.

A. J. CADELL,
Liquidator,
T. and G. Flats, Elizabeth-street, Sydney.

601 £1

IN THE MATTER OF THE COMPANIES ACT, 1899-1918.

MASON & COMPANY LIMITED, LEURA.

Resolution passed, 27th July, 1925; confirmed, 12th August, 1925.

AT an Extraordinary General Meeting of the members of the abovementioned Company, duly convened and held at the offices of Mason & Co. Ltd., Leura, in the State of New South Wales, on the 27th day of July; 1925, the following Special Resolution was duly passed; and at a subsequent Extraordinary General Meeting of the Members of the said Company, also duly convened and held at the same place, on the 12th day of August, 1925, the following Special Resolution was duly confirmed:—

RESOLUTION.

That the Company be wound-up voluntarily, and that Mr. Archibald James Cadell be and he is hereby appointed Liquidator for the purpose of such winding-up.

Dated this eighteenth day of August, 1925.

ROBT. J. JAMIESON,
Chairman.

602 £1

In the matter of The Construction Company of Australia Limited and Reduced; and in the matter of the Companies Act, 1899.

NOTICE is hereby given that a Petition has been presented to the Chief Judge in Equity for confirming a Special Resolution of the above Company for reducing its capital from £100,000 to £62,500. By an affidavit of David Theodore Field Nicholson, the Secretary of the abovenamed Company in the said matter, on the seventeenth day of August instant, it appears that to the best of his knowledge, information and belief, there was not on the fifteenth day of August instant, the day fixed by the Order in this matter, dated the eighth day of July last, any debt or claim which if such date were the commencement of the winding-up of the said Company would be admissible to proof against the Company. Any person who claims to have been on the said fifteenth day of August instant and still to be a creditor of the said Company, must, on or before the thirty-first day of August instant, send his name and address and also the particulars of his claim and the name and address of his Solicitor (if any) to the undersigned, at the address mentioned below; or in default thereof he will be precluded from objecting to the proposed reduction of capital.

Dated this nineteenth day of August, 1925.

SLY AND RUSSELL,
Solicitors for the said Company,
369 George-street, Sydney.

607 £1 10s.

MEMORANDUM FOR REGISTRATION OF THE WEST FLAGSTONE TIN MINING COMPANY NO LIABILITY.

1. The name of the Company is to be The West Flagstone Tin Mining Company No Liability.

2. The first place of operations (or intended operations) is near Emmaville, in the State of New South Wales.

3. The first Registered Office of the Company will be situated at 18 Bridge-street, Sydney.

4. The value of the Company's intended property is fifteen thousand pounds (£15,000).

5. The amount of money at the credit of the Company, or any person on its behalf, is two thousand three hundred and eighty pounds (£2,380), and the total liabilities of the Company or which the Company is intended to assume or undertake is fifteen thousand pounds (£15,000).

6. The nominal capital of the Company is thirty thousand pounds in sixty thousand shares of ten shillings each, of which twenty-five thousand shares are to be issued as paid up, and twenty-five thousand shares are to be issued as contributing shares, and ten thousand shares are to be held in reserve.

7. The number of contributing shares subscribed is nine thousand five hundred and twenty.

8. The name of the provisional (or first) Manager is Nicholas Charles Clark.

9. Ten per centum of the contributing capital has been duly paid up in cash.

10. The only contract entered into on behalf of this Company is as follows:—

Agreement dated 4th August, 1925, and made between Leonard Proctor Collins of the one part, and Nicholas Charles Clark, as trustee for the Company of the other part.

Dated this eighteenth day of August, 1925.

We, the persons whose names and addresses are subscribed hereto apply to register The West Flagstone Tin Mining Company No Liability as a No Liability Company:—

Signatures, addresses and occupations.

A. J. Aucher, 18 Bridge-st., Sydney, surveyor, &c.
Witness to above signature,—
B. Webster, 18 Bridge-st., Sydney.
L. Lamrock, 15 Castlereagh-st., Sydney, company manager.
Fred. F. Shepherdson, 4 Bridge-st., Sydney, investor.
Witness to above signatures,—
J. P. Trainor, 15 Castlereagh-st., Sydney.
John Evans, 20 Loftus-st., woolbuyer.
Colin Y. Caird, 18 Bridge-street, mine owner and agent.
E. B. Wareham, shipping manager, 22 Bridge-st.
Witness to above signatures,—
B. Webster, 18 Bridge-st., Sydney.
Emil E. J. Ford, 350 George-st., Sydney, solicitor.
Witness to above signature,—
Joseph P. McNamara, Solicitor, Sydney.

DECLARATION VERIFYING MEMORANDUM FOR REGISTRATION.

I, Nicholas Charles Clark, of Sydney, in the State of New South Wales, company manager, hereby solemnly declare and affirm that:—

1. I am the Manager (or Provisional Manager) of the said intended Company.
2. The above statements are to the best of my belief and knowledge true in every particular.

And I make this solemn declaration as to the matters aforesaid according to the law in this behalf made and subject to the punishment by law provided for any wilfully false statement in any such declaration.

N. C. CLARK,
Manager (or Provisional Manager).

Declared at Sydney, the nineteenth day of August, A.D. 1925, before me,—

FRED. F. SHEPHERDSON, J.P.

640 £4 4s.

MUNICIPALITY OF WILLOUGHBY.

LEVELS OF ROAD.

NOTICE is hereby given that the Council of the Municipality of Willoughby proposes to fix the levels of Lane Cove road, North Sydney Municipal boundary near Oxley-street to Longueville-road.

Plans and sections showing the levels proposed to be adopted may be inspected at the Town Hall, Victoria-avenue, Chatswood, during office hours.

All persons interested are requested to state forthwith in writing, addressed to the undersigned, within one month from date of this notice, particulars and objections to the proposal, also any claim for the provision of reasonable access to the property or compensation in which they are interested.

G. A. BAILEY,
Town Clerk.

Town Hall, Chatswood,
18th August, 1925.

634 £1

MUNICIPALITY OF QUIRINDI.

VARIATION of proposal to borrow £4,000 by way of Special Loan for the purpose of increasing the plant of the electricity works trading undertaking and extending the electric current service mains where required.

Notice is hereby given that it is the intention of the Quirindi Municipal Council to vary the loan proposal, as notified in the Government Gazette No. 1 of 2nd January, 1925, folio 31, and in the *Quirindi Herald* newspaper, of 24th December, 1924, so as to provide that a condition of the borrowing will be that the loan shall be repayable on demand; provided, however, that the maximum period of the loan shall be limited to fifteen (15) years.

Within one month from the date of publication of this notification, any number not less than twenty-five per centum of the ratepayers enrolled in respect of land within the Municipality may petition the Council to take a poll of ratepayers either as to whether the ratepayers approve of the loan or as to whether the loan rate shall be on the unimproved capital value or improved capital value, or on both questions.

W. E. WATERFORD,
Mayor.

P. G. PRYOR, Town Clerk,
Council Chambers, Quirindi,
20th August, 1925.

635 £1 10s.

SOUTH GRAFTON MUNICIPALITY.

SPECIAL LOAN—ONE THOUSAND FIVE HUNDRED POUNDS.

THE South Grafton Municipal Council hereby notifies, in pursuance of the Local Government Act, 1919:—

1. That the Council proposes to raise a special loan of one thousand five hundred pounds (£1,500) for the purpose of purchasing land, buildings, books, furniture and other assets of the South Grafton School of Arts Committee, situated in Skinner and Spring streets, South Grafton.

2. That particulars of the proposed terms of sale of the property to the Council may be inspected at the Council's offices, South Grafton, during ordinary office hours.

3. That the proposed loan will be issued at par. The maximum rate of interest will be seven per centum (7%). The loan will be repaid over a period of fifteen years by equal half-yearly instalments of principal and interest combined, but, if necessary, shall at the option of the lender, be repayable on demand; and if possible the terms will allow for the repayment of any part of the principal at any time and interest upon such early payments allowed by the lender.

4. That the amount of each half-yearly instalment will be £81 11s. 2d., and to meet this sum the Council proposes to levy a loan rate on the unimproved capital value or improved capital value of all ratable land in the Municipality. The loan rate will be five-sixteenth pence in the pound (£), if levied on the unimproved capital value (£142,312), or one-eighth pence in the pound (£) if levied on the improved capital value (£339,898), estimated to yield £185 6s. and £177 0s. 7d. per annum, respectively.

5. That the loan is proposed to be expended as follows (reserving the right to utilise any surplus on one item to meet any excess cost on another):—

	£
Purchase of land and buildings	1,000
Purchase of books, furniture and other assets	400
Contingencies	100
Total	£1,500

Within one month from the date of publication of this notice any number not less than twenty-five per centum (25%) of the ratepayers enrolled in respect of land within the Municipality may petition the Council to take a poll of the ratepayers either as to whether the ratepayers approve of the loan or as to whether the loan rate shall be levied on the unimproved capital value or the improved capital value or on both questions. The number of ratepayers on the roll is 275.

S. A. JONES,
Mayor.

H. R. STENNING, Town Clerk,
South Grafton Municipal Council Chambers,
15th August, 1925.

636 £3

SHIRE OF WOLLONDILLY.

PUBLIC GATE.

NOTICE is hereby given that the Council proposes to grant permission to the Rev. John Boardman, of Five Dock, Sydney, to erect a public gate across road, Dobson's Quarry road to Great Southern road, which separates portions 110 and 116, ph. of Picton. Any person interested may lodge objections in writing with the undersigned, within twenty-eight days from the date of publication of this notice.

D. H. MACDONALD,
Council Chambers, The Oaks, Shire Clerk.
12th August, 1925.

581 15s.

SPECIAL ELECTRICITY EXTENSION LOAN.

THREE THOUSAND POUNDS (£3,000).

THE Blaxland Shire Council hereby notifies, in pursuance of the Local Government Act, 1919, it proposes to raise a Special Extension Loan of £3,000 for the purpose of installing electricity and street lighting, in that part of the Urban Area of Portland as set out hereunder, viz.:—

Commencing at Railway Station along Railway-avenue to the end of Russell-street, from Cullen Bridge to Roxburgh-street, from Saville-street taking in Bate, Piper and Purcell streets, Cullen-street along Wallerawang-road, from Vale-street up Cox-street, from Wolgan-street to the end of Green-street, from Lime-street to Sunny Corner road, from Laurie-street to end of Kiln-street, from Laurie-street to end of Ridge-street, Roxburgh-street, Jamieson-street, as per plan which can be seen at the Shire Office, Wallerawang, during office hours, or at the Office of the Electrical Engineer, Mr. S. L. Diamond, Cullen-st., Portland.

The proposal provides for the extension of electric light as shown above.

The rate of interest to be paid will not exceed 7% per annum, and it is proposed to repay the loan in twenty years by means of forty half-yearly instalments of prinicpal and interest amounting to £282 per annum.

The loan rate which the Council estimates will be required to comply with the Local Government Act, 1919, will be 1¼d. in the pound on the unimproved capital value of ratable land in the whole of the Portland Urban Area, as gazetted in the Government Gazette (No. 70) of the 17th June, 1908, amounting to £57,000, and estimated to yield £296.

Unless the ratepayers decide otherwise by poll, the Council will levy the loan rate required on the unimproved capital value of all ratable land within the Portland Urban Area.

Section 180 of the Local Government Act, provides: Where a Shire Council proposes to raise a special loan, it shall notify reasonable particulars of the proposal, and allow one month in which any number (being not less than 25 per cent. of ratepayers) may petition the Council to take a poll of ratepayers, either as to whether such ratepayers approve of the loan, or as to whether the loan rate (if any) shall be levied on the unimproved or improved capital value, or on both questions.

The loan is proposed to be expended as follows:—

Copper cable, poles, switches, &c. £3,000

Receipts.	£
Sales of electricity	416
Meter rents	100
Street lighting	150
Loan rate	296
	£962

Expenditure.	
Running costs, street lighting, &c., purchase of electricity	680
Annual payment	282
	£962

W. S. CRIPPS,
President.

J. HEEL, Shire Clerk.
Wallerawang, 19th August, 1925.

604 £3 12s.

TOMKI SHIRE COUNCIL.

ESTABLISHMENT OF PUBLIC POUND.

IT is hereby notified, under the provisions of section 425 of the Local Government Act, that the Council have resolved to open and establish and thereafter manage and maintain a Public Pound within its area at Wyan, on Mr. Henry Clark's premises; also that Mr. Henry Valentine Clark, of Wyan, has been appointed Poundkeeper in respect of such pound.

E. J. ROBINSON,
Shire Office, Shire Clerk.
Walker-street, Casino,
12th August, 1925.

583 16s.

SHIRE OF WARRINGAH.

PROPOSED SPECIAL LOAN OF £29,000.

NOTICE is hereby given that it is the intention of the Warringah Shire Council to apply for authority, under section 180, Local Government Act, 1919, to borrow the sum of £29,000, for the purpose of constructing the undermentioned roads within A. Riding of the Shire, and for purposes incidental thereto:—

	£
1. Barrenjoey-road, from Neptune-street, Newport, to Palm Beach road, Palm Beach	21,100
2. Warriewood-road, from Pittwater-road to Vineyard-street	1,700
3. Powderworks-road; (a) from Pittwater-road to the E. end of Kobado-road; (b) Kobado-road for its entire length, and (c) Powderworks-road from the W. end of Kobado-road to the junction with the Gordon-Mona Vale road	4,000
4. Resumptions, surveys and contingencies	2,200
	£29,000

Included in the estimate of £21,100 for Barrenjoey-road, is a sum of £4,000 for the formation, only, of proposed deviations of that road, which item is taken into consideration in fixing the differential rate referred to hereunder.

The interest payable on such loan shall not exceed six and a half (6½) per cent. per annum, and it is proposed to arrange the loan on terms which shall provide for the repayment of principal and the payment of interest combined in equal half-yearly instalments extending over a period of ten years. The approximate amount of each such instalment will be £1,994 11s. 9d.

To provide the sum necessary for such instalments, it is proposed to levy a local loan rate of one and three-tenths penny (1/3-10ths d.) in the £ on the unimproved capital value of all ratable land within that portion of A. Riding described in the subjoined Schedule, and eight-tenths of a penny (8-10ths d.) in the £ on the unimproved capital value of all ratable lands in the remainder of the Riding, the extra impost on the lands described in the Schedule being to cover the instalments of so much of the principal (£4,000) of the loan as it is proposed to expend on the formation of the deviations of the Barrenjoey-road. The total unimproved capital value of all ratable lands in the area described in the Schedule is £267,842, in the remainder of the Riding, £737,320, the total for the whole Riding being £1,005,162.

Plans, specifications and reports giving details of the proposal, may be inspected at the Shire Hall, Brookvale, at any time during office hours.

Within one month of the publication of this notice any number not less than 25 per cent. of the ratepayers of A. Riding may petition the Council to take a poll of ratepayers either as to whether the ratepayers approve of the loan or as to whether the loan rate shall be on the unimproved capital value or the improved capital value, or on both questions. The number of ratepayers enrolled for A. Riding is 3,627.

SCHEDULE.

All that land bounded on the north by the entrance to Broken Bay, on the east by the Pacific Ocean, on the west by Pittwater Bay, and on the south by the southern boundaries of Village Reserve 18,805, parish portion 21, block VI of the southern division of Pittwater Estate, and parish portion 31.

R. G. JAMIESON,
Shire Clerk.

Shire Hall, Brookvale.
18th August, 1925.

603 £3 17s.

SHIRE OF CULCAIRN.

NOTICE is hereby given that at a duly convened meeting of the Council of the Shire of Culcairn, held on 8th July, 1925, Sergeant George Augustus Heldon McClintock, stationed at Culcairn, was appointed an Inspector under the Cattle Slaughtering and Diseased Animals and Meat Act, within the Police Patrol of Culcairn, Shire of Culcairn.

W. J. CONLEY,
Shire Clerk.

Shire Office, Culcairn,
18th August, 1925.

605 13s.

TALLAGANDA SHIRE COUNCIL.

NOTICE is hereby given that Mr. J. W. Radburn is seeking permission to erect two Public Gates on the Mongarlowe to Clyde road, parish of Budawang, one gate at the eastern and one at the western boundaries of portion 207. Objections to the proposed granting of the application may be made and must be lodged within thirty days from date.

PERCY B. TAYLOR,
Shire Clerk.

Braidwood, 12th August, 1925.

582 13s.

WATER ACT, 1912.

BEANBAH BORE WATER TRUST.

NOTICE is hereby given that John William Ryan, of Ellem-eek, and James Egan, of Killree, have been duly elected as Trustees for the Beanbah Bore Water Trust for the ensuing three years period as from 10th August, 1925.

HENRY ROBERT BUTTSWORTH,
Returning Officer.

642 12s.

In the Supreme Court of New South Wales.

PROBATE JURISDICTION.

In the will of Donald Ross, late of Comobella, near Wellington, in the State of New South Wales, farmer and grazier, deceased.

PURSUANT to the Wills, Probate and Administration Act, 1898, and the Testator's Family Maintenance and Guardianship of Infants Act, 1916: Notice is hereby given that all creditors and other persons having any debt or claim upon or affecting the estate of Donald Ross, the abovenamed deceased, who died on or about the 31st day of December, 1924, and probate of whose will was granted by the Supreme Court of New South Wales, in its Probate Jurisdiction, on the 24th day of March, 1925, to Elizabeth Smythe Ross, of Comobella, widow, and Alexander Ross, of Comobella, farmer, the executrix and executor in the said will named, are hereby required to send in full particulars of their claim to the said Elizabeth Smythe Ross and Alexander Ross, or to the undersigned proctor, on or before the 15th day of September next, at the expiration of which time the said executors will proceed to distribute the assets of the said deceased amongst the persons entitled thereto, having regard to the debts and claims only of which they shall then have notice; and notice is hereby given that the said executors will not be liable, for the assets so distributed, to any person of whose debt or claim they shall not have had notice at the time of such distribution.—Dated this 6th day of August, 1925.

A. J. L. STOCKWELL,
Proctor for the Executors,
Wellington.

637 £1 12s.

In the Supreme Court of New South Wales.

PROBATE JURISDICTION.

In the will of Mary Laug, late of South Woodburn, in the State of New South Wales, married woman, deceased.

PURSUANT to the Wills, Probate and Administration Act, 1898, and the Testator's Family Maintenance and Guardianship of Infants Act, 1916: Notice is hereby given that every creditor and any other person having any claim against the estate of Mary Laug, the abovenamed deceased, who died on or about the 12th day of July, 1924, and probate of whose will was granted by the Supreme Court of New South Wales, in its Probate Jurisdiction, on the 4th day of November, 1924, to Oswald Henry Gollan, one of the executors named in the said will (the other executor Thomas Martin, named therein, having predeceased the said deceased) is hereby required to send particulars in writing of such claim to the said Oswald Henry Gollan, to the care of the undersigned, at his office hereunder mentioned, on or before the 21st day of September, 1925, at the expiration of which time the said Oswald Henry Gollan will proceed to distribute the assets of the said deceased amongst the persons entitled thereto, having regard only to the claims of which he has notice; and notice is hereby further given that the said Oswald Henry Gollan will not be liable, for the assets or any part thereof so distributed, to any person of whose claim he shall not have had notice at the time of such distribution.—Dated this 17th day of August, A.D. 1925.

GEORGE GREGOR,
Solicitor for the Executor,
Rayner's Building, Richmond Terrace, Cooraki.

638 £1 12s.

In the Supreme Court of New South Wales.
PROBATE JURISDICTION.

In the will of William Bransdon, late of Port Macquarie, in the State of New South Wales, retired farmer, deceased.

PURSUANT to the Wills, Probate and Administration Act, 1898, and the Testator's Family Maintenance and Guardianship of Infants Act, 1916: Notice is hereby given that every creditor or other person having any claim against the estate of William Bransdon, the abovenamed deceased, who died on or about the 16th day of April, 1924, and probate of whose will was, on the 16th day of June, 1924, granted by the Supreme Court of New South Wales to Agnes Jane Bransdon, James Gamack and Duncan Stewart, the executors in the said will named, is hereby required to send particulars in writing of such claim to the said Agnes Jane Bransdon, James Gamack and Duncan Stewart, in care of the undersigned, Alban Charles Elliot, at his office hereunder mentioned, on or before the 30th day of September, 1925, at the expiration of which time the said Agnes Jane Bransdon, James Gamack and Duncan Stewart will proceed to distribute the assets of the said deceased amongst the persons entitled thereto, having regard only to the claims of which they then have notice; and notice is hereby further given that the said Agnes Jane Bransdon, James Gamack and Duncan Stewart will not be liable, for the assets or any part thereof so distributed, to any person of whose claim they shall not have had notice at the time of such distribution.—Dated this 17th day of August, 1925.

A. C. ELLIOT,
Solicitor,
Horton-street, Port Macquarie.
By his Agents,—
Messrs. McDonell and Moffitt,
Solicitors,
George and Wynyard streets, Sydney.

598 £1 12s.

In the Supreme Court of New South Wales.
PROBATE JURISDICTION.

In the will of Eric Sinclair, late of Manly, near Sydney, in the State of New South Wales, Inspector-General of Insane, deceased.

PURSUANT to the Wills, Probate and Administration Act, 1898, and to the Testator's Family Maintenance and Guardianship of Infants Act, 1916: Notice is hereby given that all creditors and other persons having any debt or claim upon or affecting the estate of Eric Sinclair, the abovenamed deceased, who died on or about the 19th day of May, 1925, and probate of whose will was granted by the Supreme Court of New South Wales, in its Probate Jurisdiction, on the 3rd day of July, 1925, to Catherine Agnes Wade, of Broomage, Kangaroo-street, Manly, near Sydney, spinster, Callander Wade Sinclair, of Longueville, near Sydney, and George Wade Sinclair, of Eastwood, near Sydney, medical practitioners, the executrix and executors in the said will named, are hereby required to send in particulars of their claims to the said executrix and executors, or to the undersigned, Messrs. Fisher and Macansh, proctors, on or before the 26th day of September, 1925, at the expiration of which time the said executrix and executors will proceed to distribute the assets of the said deceased among the persons entitled thereto, having regard to the debts and claims only of which the said executrix and executors shall then have had notice; and the said executrix and executors will not be liable, for the assets so distributed, to any person of whose debt or claim they shall not have had notice at the time of such distribution.—Dated this 14th day of August, 1925.

FISHER AND MACANSH,
Proctors for the said Executrix and Executors,
72B King-street, Sydney.

588 £1 12s.

In the Supreme Court of New South Wales.
PROBATE JURISDICTION.

In the will of George Anderson Wharton, late of Rozelle, in the State of New South Wales, retired railway fettler, deceased.

PURSUANT to the Wills, Probate and Administration Act, 1898, and the Testator's Family Maintenance and Guardianship of Infants Act, 1916: Notice is hereby given that every creditor or other person having any claim against the estate of George Anderson Wharton, the abovenamed deceased, who died on the 22nd day of March, 1925, and probate of whose will was, on the 17th day of June, 1925, granted by the Supreme Court of New South Wales, in its Probate Jurisdiction, to Colin Flowerdew, the sole executor in the said will named, is hereby required to send in particulars of such claim to the said executor, in care of the undersigned, on or before the 25th day of September, 1925, at the expiration of which time the said executor will proceed to distribute the assets of the said deceased amongst the persons entitled thereto, having regard only to the claims of which he shall then have notice; and notice is hereby given that the executor aforesaid will not be liable, for the assets or any part thereof so distributed, to any person of whose claim he shall not have had notice at the time of such distribution.—Dated this 17th day of August, 1925.

MERVYN FINLAY,
Proctor for the Executor,
Stephen Court,
79 Elizabeth-street, Sydney.

587 £1 12s.

In the Supreme Court of New South Wales.
PROBATE JURISDICTION.

In the estate of Erminie Ada Frazer, late of Naremburn, near Sydney, in the State of New South Wales, married woman, deceased.

PURSUANT to the Wills, Probate and Administration Act, 1898: Notice is hereby given that all creditors and other persons having any debts, claims or demands against the estate of the abovenamed deceased, who died on or about the 24th day of November, 1924, and letters of administration in whose estate were granted by the Supreme Court of New South Wales, in its Probate Jurisdiction, on the 27th day of February, 1925, to Herbert Short Frazer, the widower of the said, deceased, are hereby required to send in particulars of such debts, claims or demands to the said administrator, in the care of the undersigned, on or before the 9th day of October, 1925, at the expiration of which time the said administrator will proceed to distribute the assets of the said deceased among the persons entitled thereto, having regard to the debts, claims and demands only of which he shall then have had notice; and the said administrator will not be liable, for the assets or any part thereof so distributed, to any person of whose claim he shall not have had notice at the time of such distribution.—Dated this 20th day of August, A.D. 1925.

J. W. MAUND & CO.,
Proctors for the Administrator.
Corner George and Wynyard streets, Sydney.

658 £1 12s.

In the Supreme Court of New South Wales.
PROBATE JURISDICTION.

In the will and two codicils of James McMenamin, late of Wahroonga, in the State of New South Wales, poultry farmer, deceased.

PURSUANT to the Wills, Probate and Administration Act, 1898, and the Testator's Family Maintenance and Guardianship of Infants Act, 1916: Notice is hereby given that all creditors and other persons having any debt or claim upon or affecting the estate of the abovenamed deceased, who died on or about the 7th day of May, 1925, and probate of whose will was granted by the Supreme Court of New South Wales, in its Probate Jurisdiction, on the 14th day of July, 1925, to The Union Trustee Company of Australia Limited, the executor named in the said will, are hereby required to send in particulars in writing of their claims to the said The Union Trustee Company of Australia Limited, or to the undersigned, at their offices hereunder mentioned, on or before the 3rd day of October next, at the expiration of which time the said executor will proceed to distribute the assets of the said deceased among the persons entitled thereto, having regard to the debts and claims only of which it shall then have had notice; and notice is hereby further given that the said executor will not be liable, for the assets or any part thereof so distributed, to any person of whose debt or claim it shall not have had notice at the time of such distribution.—Dated this 19th day of August, 1925.

PURVES, MOODIE AND WILLIAMS,
Proctors for the said Executor,
11 Castlereagh-street, Sydney.

662 £1 12s.

In the Supreme Court of New South Wales.

PROBATE JURISDICTION.

In the will of James Cox, late of Fullerton Cove, in the State of New South Wales, farmer, deceased.

PURSUANT to the Wills, Probate and Administration Act, 1898, and the Testator's Family Maintenance and Guardianship of Infants Act, 1916: Notice is hereby given that every creditor or other person having any claim against the estate of James Cox, the abovenamed deceased, who died on or about the 2nd day of March, 1923, and probate of whose will was, on the 10th day of July, 1923, granted by the Supreme Court of New South Wales to James Cox and John Henry Shearman, both of Fullerton Cove, aforesaid, farmers, the executors in the said will named, is hereby required to send particulars in writing of such claim to the said James Cox and John Henry Shearman, care of the undersigned, Messieurs Braye, Cohen and Cragg, at their office hereunder mentioned, on or before the 15th day of September, 1925, at the expiration of which time the said James Cox and John Henry Shearman will proceed to distribute the assets of the said deceased amongst the persons entitled thereto, having regard only to the claims of which they then have notice; and notice is hereby further given that the said James Cox and John Henry Shearman will not be liable, for the assets or any part thereof so distributed, to any person of whose claim they shall not have had notice at the time of such distribution.—Dated this 14th day of August, 1925.

BRAYE, COHEN AND CRAGG,
Proctors for the said James Cox and John Henry Shearman.
By their Sydney Agent,—
G. W. WYNN,
82 Pitt-street, Sydney.

591 £1 12s.

In the Supreme Court of New South Wales.

PROBATE JURISDICTION.

In the will of Sarah Ann Cox, late of Fullerton Cove, in the State of New South Wales, widow, deceased.

PURSUANT to the Wills, Probate and Administration Act, 1898, and the Testator's Family Maintenance and Guardianship of Infants Act, 1916: Notice is hereby given that every creditor or other person having any claims against the estate of Sarah Ann Cox, the abovenamed deceased, who died on or about the 6th day of September, 1924, and probate of whose will was, on the 14th day of October, 1924, granted by the Supreme Court of New South Wales to John Cox, of Stockton, in the said State, plasterer, and James Cox, of Fullerton Cove aforesaid, farmer, the executors in the said will named, is hereby required to send particulars in writing of such claim to the said John Cox and James Cox, care of the undersigned Messieurs Braye, Cohen and Cragg, at their office hereunder mentioned, on or before the 15th day of September, 1925, at the expiration of which time the said John Cox and James Cox will proceed to distribute the assets of the said deceased amongst the persons entitled thereto, having regard only to the claims of which they then have notice; and notice is hereby further given that the said John Cox and James Cox will not be liable, for the assets or any part thereof so distributed, to any person of whose claim they shall not have had notice at the time of such distribution. —Dated this 14th day of August, 1925.

BRAYE, COHEN AND CRAGG,
Proctors for the said John Cox and James Cox.
By their Sydney Agent,—
G. W. WYNN,
82 Pitt-street, Sydney.

592 £1 12s.

In the Supreme Court of New South Wales.

PROBATE JURISDICTION.

In the will and codicil of John Thomas Colburn Mayne, late of Denham Court, Ingleburn, in the State of New South Wales, esquire, deceased.

PURSUANT to the Wills, Probate and Administration Act, 1898, and the Testator's Family Maintenance and Guardianship of Infants Act, 1916: Notice is hereby given that all creditors and other persons having any debts, claims, or demands, of what kind soever upon or affecting the estate of the abovenamed deceased, who died on or about the 5th day of March, 1924, and probate of whose will and codicil was granted by the Supreme Court of New South Wales, in its Probate Jurisdiction, on the 25th day of August, 1924, to John Thomas Colburn Mayne, Horatio Ramsay Mayne and William Horner Fletcher, the executors of the said will and codicil, are hereby required to send in particulars of such debts, claims and demands to the said executors, on or before the 1st day of October next, at the expiration of which time the surviving executors will proceed to distribute the assets of the said deceased among the persons entitled thereto, having regard to the debts, claims and demands only of which they shall then have had notice; and the said surviving executors will not be liable, for the assets so distributed, to any person of whose debt, claim, or demand, they shall not have had notice at the time of such distribution.—Dated this 20th day of August, 1925.

For the Executors,
P. V. McCULLOCH,
Proctor,
14 Martin-place, Sydney.

661 £1 12s.

In the Supreme Court of New South Wales.

PROBATE JURISDICTION.

In the estate of Mary Ann Lawton, late of Manly (formerly of Auburn), in the State of New South Wales, widow, deceased.

PURSUANT to the Wills, Probate and Administration Act, 1898, and the Testator's Family Maintenance and Guardianship of Infants Act, 1916: Notice is hereby given that any creditor and any other person having any claim against the estate of Mary Ann Lawton, the abovenamed deceased, who died on or about the 27th day of September, 1924, and probate of whose will was granted by the Supreme Court of New South Wales, in its Probate Jurisdiction, on the 29th day of October, 1924, to Florence Russell, the executrix of the will, is hereby required to send particulars in writing of such claim to the said Florence Russell, to the care of the undersigned, at his office hereunder mentioned, on or before the 23rd day of September, 1925, at the expiration of which time the said Florence Russell will proceed to distribute the assets of the said deceased among the persons entitled thereto, having regard only to the claims of which she has notice; and notice is hereby further given that the said Florence Russell will not be liable, for the assets or any part thereof so distributed, to any person of whose claim she shall not have had notice at the time of such distribution.—Dated this 20th day of August, A.D. 1925.

JOSEPH RELPH,
Solicitor for the Executrix,
160 Castlereagh-street, Sydney.

664 £1 12s.

In the Supreme Court of New South Wales.

PROBATE JURISDICTION.

In the will of David Robinson, late of Cronulla, in the State of New South Wales, gentleman, deceased.

PURSUANT to the Wills, Probate and Administration Act, 1898, and the Testator's Family Maintenance and Guardianship of Infants Act, 1916: Notice is hereby given that every creditor or other person having any claim against the estate of the abovenamed deceased, who died on or about the 7th day of July, 1925, and probate of whose will was granted by the Supreme Court of New South Wales, on the 8th day of August, 1925, to William Sydney Robinson and Charles Edward Bird (in the will called Captain Charles Bird), the executors named in the said will, are hereby required to send in particulars of their claims to the said executors, in care of the undersigned, proctors for the said executors, on or before the 30th day of September next, at the expiration of which time the said executors will proceed to distribute the assets of the said deceased among the persons entitled thereto, having regard to the debts and claims only of which they shall then have had notice; and the said executors will not be liable, for the assets so distributed, to any person of whose debt or claim they shall not have had notice at the time of such distribution.—Dated this 19th day of August, 1925.

STEPHEN, JAQUES AND STEPHEN,
12 and 14 O'Connell-street, Sydney.

668 £1 12s.

In the Supreme Court of New South Wales.

PROBATE JURISDICTION.

In the will of George William Butlin, late of Coogee, in the State of New South Wales, retired butcher, deceased.

PURSUANT to the Wills, Probate and Administration Act, 1898, and the Testator's Family Maintenance and Guardianship of Infants Act, 1916: Notice is hereby given that every creditor and any other person having any claim against the estate of George William Butlin, the abovenamed deceased, who died on or about the 25th day of May, 1925, and administration of whose estate, with the last will and testament of the said deceased annexed, was granted by the Supreme Court of New South Wales, in its Probate Jurisdiction, on the 9th day of July, 1925, to Charles William James Butlin, of Waverley, in the State aforesaid, gentleman, the admisistrator, c.t.a., of the estate, is hereby required to send particulars in writing of such claim to the said Charles William James Butlin, to the care of the undersigned, at their office hereunder mentioned, on or before the 26th day of September, 1925, at the expiration of which time the said Charles William James Butlin will proceed to distribute the assets of the said deceased amongst the persons entitled thereto, having regard only to the claims of which he has notice; and notice is hereby further given that the said Charles William James Butlin will not be liable, for the assets or any part thereof so distributed, to any person of whose claim he shall not have had notice at the time of such distribution.—Dated this 20th day of August, A.D. 1925.

A. E. WHATMORE & CO.,
Solicitors for the Administrator, c.t.a.,
113 Pitt-street, Sydney.

665 £1 12s.

In the Supreme Court of New South Wales.

PROBATE JURISDICTION.

In the will of William Henry Killick, late of Rockdale, near Sydney, in the State of New South Wales, horse-trainer, deceased.

PURSUANT to the Wills, Probate and Administration Act, 1898, and pursuant to the Testator's Family Maintenance and Guardianship of Infants Act, 1916; Notice is hereby given that all creditors and other persons having any claims or demands against or upon the estate of the abovenamed deceased, who died at Rockdale aforesaid, on the 8th day of January, 1925, and probate of whose will was, on the 6th day of March, 1925, granted by the Supreme Court of New South Wales, in its Probate Jurisdiction, to Sidney Edward Killick, the sole executor in the said will named, are hereby required to send in full particulars of their claims and demands upon the said estate to the said executor, at the office of the undersigned, on or before the 2nd day of September, 1925, in default whereof the said executor will, after the lastmentioned date, proceed to administer the estate and distribute the assets amongst the parties entitled thereto, having regard only to the claims and demands of which he shall then have had notice; and the said executor will not be liable, for the assets or any part thereof so distributed, to any person of whose claim he shall not have had notice at the time of such distribution.—Dated this 20th day of August, 1925.

HAROLD T. MORGAN AND MORGAN,
Proctors for the Executors,
Ocean House,
34 Martin-place, Sydney.

666 £1 12s.

In the Supreme Court of New South Wales.

PROBATE JURISDICTION.

In the will of Sarah Lloyd Gravely, late of Gwyndoline, Albyn-road, Strathfield, near Sydney, in the State of New South Wales, spinster, deceased.

PURSUANT to the Wills, Probate and Administration Act, 1898, and to the Testator's Family Maintenance and Guardianship of Infants Act, 1916: Notice is hereby given that all creditors and other persons having any debt or claim upon or affecting the estate of Sarah Lloyd Gravely, the abovenamed deceased, who died on or about the 21st day of June, 1925, and probate of whose will was granted by the Supreme Court of New South Wales, in its Probate Jurisdiction, on the 22nd day of July, 1925 to Charles Fairfax Waterloo Lloyd and John Ellison Hurst, the executors in the said will named, are hereby required to send in particulars of their claims to the said executors, or to the undersigned, Messrs. McCarthy and Maxwell, proctors, on or before the 30th day of September, 1925, at the expiration of which time the said executors will proceed to distribute the assets of the said deceased among the persons entitled thereto, having regard to the debts and claims only of which the said executors shall then have had notice; and the said executors will not be liable, for the assets so distributed, to any person of whose debt or claim they shall not have had notice at the time of such distribution.—Dated this 19th day of August, 1925.

McCARTHY AND MAXWELL,
Proctors for the Executors,
Cathcart House,
11c Castlereagh-street, Sydney.

678 £1 12s.

In the Supreme Court of New South Wales.

PROBATE JURISDICTION.

In the will of Thomas Hastings, late of Easkey, Walton-crescent, Abbotsford, in the State of New South Wales, retired builder and contractor, deceased.

PURSUANT to the Wills, Probate and Administration Act, 1898, and the Testator's Family Maintenance and Guardianship of Infants Act, 1916: Notice is hereby given that all creditors and other persons having any debts, claims or demands of what kind soever upon or affecting the estate of the abovenamed deceased, who died on or about the 14th day of June, 1924, probate of whose will was granted by the Supreme Court of New South Wales, in its Probate Jurisdiction, on the 3rd day of September, 1925, to Louisa Ann Hastings, the sole executrix named in the said will, are hereby required to send particulars of such debts, claims and demands to the undersigned, proctors, on or before the 20th day of September next, at the expiration of which time the said executrix will proceed to distribute the assets of the said deceased among the persons entitled thereto, having regard to the debts, claims and demands only of which she shall then have had notice; and the said executrix will not be liable, for the assets so distributed, to any person of whose debts, claims or demands she shall not have had notice at the time of such distribution.—Dated this 20th day of August, 1925.

McEVILLY AND McEVILLY,
Proctors for the Executrix
Twyford House,
17 Castlereagh-street, Sydney.

670 £1 12s.

In the Supreme Court of New South Wales.

PROBATE JURISDICTION.

In the will of Margaret Ann O'Connor, late of Frampton, in the State of New South Wales, married woman, deceased.

PURSUANT to the Wills, Probate and Administration Act, 1898, and the Testator's Family Maintenance and Guardianship of Infants Act, 1916: Notice is hereby given that every creditor and other person having any claim against the estate of Margaret Ann O'Connor, the abovenamed deceased, who died on or about the 10th day of April, 1925, and probate of whose will was granted by the Supreme Court of New South Wales, in its Probate Jurisdiction, on the 26th day of May, 1925, to Mary Ellen O'Connor, of Frampton, aforesaid, spinster, and Thomas Bannon, of Frampton, aforesaid, farmer, the executrix and executor named in the said will, is hereby required to send particulars in writing of such claim to the said Mary Ellen O'Connor and Thomas Bannon, to the care of the undersigned, C. A. Vaughan, at his office hereunder mentioned, on or before the 26th day of September, 1925, at the expiration of which time the said Mary Ellen O'Connor and Thomas Bannon will proceed to distribute the assets of the said deceased amongst the persons entitled thereto, having regard only to the claims of which they have notice; and notice is hereby further given that the said Mary Ellen O'Connor and Thomas Bannon will not be liable, for the assets or any part thereof so distributed, to any person of whose claim they shall not have had notice at the time of such distribution.—Dated this 21st day of August, 1925.

C. A. VAUGHAN,
Proctor for Executrix and Executor,
Parker-street, Cootamundra.

580 £1 12s.

In the Supreme Court of New South Wales.

PROBATE JURISDICTION.

In the matter of the estate of William Round (commonly known as William Pritchard), late of Bankstown, in the State of New South Wales, a labourer in the employ of the Railway Department, deceased, intestate.

PURSUANT to the Wills, Probate and Administration Act, 1898: Notice is hereby given that every creditor or other person having any debt or claim upon or affecting the estate of William Round, the abovenamed deceased, who died on or about the 25th day of April, 1925, and administration of whose estate was on the 29th day of July, 1925, granted by the Supreme Court of New South Wales to the Public Trustee, is hereby required to send particulars in writing of their debt or claim to the said Public Trustee on or before the 30th day of September, 1925, at the expiration of which time the said Public Trustee will proceed to distribute the assets of the said deceased amongst the persons entitled thereto, having regard to the debts or claims only of which he then has notice; and notice is hereby further given that the said Public Trustee will not be liable, for the assets or any part thereof so distributed, to any person of whose debt or claim he shall not have had notice at the time of such distribution.

E. J. PAYNE,
Public Trustee.

Culwulla Chambers,
67 Castlereagh-street, Sydney,
19th August, 1925.

649 £1 12s.

In the Supreme Court of New South Wales.

PROBATE JURISDICTION.

In the matter of the will of Henry Petty Smith, late of Tingha, in the State of New South Wales, chemist, deceased.

PURSUANT to the Wills, Probate and Administration Act, 1898, and the Testator's Family Maintenance and Guardianship of Infants Act, 1916: Notice is hereby given that every creditor or other person having any debt or claim upon or affecting the estate of the abovenamed deceased, who died on or about the 29th day of April, 1925, and probate was, on the 27th day of July, 1925, granted by the Supreme Court of New South Wales to the Public Trustee, is hereby required to send in particulars in writing of their debt or claim to the said Public Trustee, on or before the 10th day of October, 1925, at the expiration of which time the said Public Trustee will proceed to distribute the assets of the said deceased amongst the persons entitled thereto, having regard to the debts or claims only of which he then has notice; and notice is hereby further given that the said Public Trustee will not be liable, for the assets or any part thereof so distributed, to any person of whose debt or claim he shall not have had notice at the time of such distribution.

E. J. PAYNE,
Public Trustee.

Culwulla Chambers,
67 Castlereagh-street, Sydney,
11th August, 1925.

BORTHWICK AND BUTLER, Proctors,
Byron-street, Inverell.

578 £1 12s.

NOTICE OF ELECTION.

In the Supreme Court of New South Wales.

PROBATE JURISDICTION.

TAKE NOTICE that the Public Trustee has this day filed in the Registry of this Honourable Court his elections to administer the estates of the following deceased persons:—

Elizabeth Janet Akhurst, late of Willison-road, West Kogarah, in the State of New South Wales, spinster, who died 3rd November, 1923, intestate.

Lewis Berriman Andrews, late of Platt-street, Wallsend, in the State of New South Wales, mine labourer, who died 16th June, 1925 (will dated 7th February, 1925).

Amelia Appleby, late of Forbes-road, Condobolin, in the State of New South Wales, widow, who died 21st June, 1925, intestate.

Vincent Allan Collison, late of Parkes, in the State of New South Wales, police constable, who died 10th July, 1925, intestate.

Michael Consodine, late of 21, Marlborough-street, Surry Hills, in the State of New South Wales, labourer (Tramway Dept.), who died 11th July, 1925, intestate.

Harriet Curtis, late of 10 Leura-road, Double Bay, and of the State Hospital, Newington, in the State of New South Wales, widow, who died 30th June, 1925, intestate.

Robert Frederick Eggleton, late of 14 Wilson-street, Redfern, in the State of New South Wales, tramway fettler, who died 5th July, 1925, intestate.

Thomas Grieve, late of Moxom-road, Punchbowl, and latterly of State Hospital and Asylum, Liverpool, in the State of New South Wales, old age pensioner, who died 11th June, 1925 (will dated 29th September, 1919).

Sarah (or Sara) Hanna, late of 113 Bourke-street, Redfern, in the State of New South Wales, spinster, who died 14th July, 1925, intestate.

Grace Edith Hayward, late of 28 Bailey-street, Marrickville, in the State of New South Wales, spinster (minor), who died 30th January, 1925, intestate.

Charles Herring, late of Uardry Siding (Hay Line), in the State of New South Wales, fettler, who died 23rd April, 1925, intestate.

Frederick John Jarvis, late of Milton-street, Chatswood, in the State of New South Wales, school teacher, who died 14th July, 1925, intestate.

Walter Joseph Keating, late of Robinson-street, Chatswood, and more latterly of the Mental Hospital, Gladesville, in the State of New South Wales, gardener, who died 25th June, 1925, intestate.

Francis Benjamin Lee, late of Brooklyn, in the State of New South Wales, labourer (invalid pensioner), who died 14th July, 1924 (will dated 1st April, 1922).

Benjamin Franklin Lewis, late of Kurri Kurri, in the State of New South Wales, gardener (pensioner), who died 30th September, 1919 (will dated 31st December, 1900).

Richard Marsh, late of Yetholme, in the State of New South Wales, miner, who died 16th March, 1919, intestate.

Irene Vera Matthews, late of Carp-street, Bega, in the State of New South Wales, married woman, who died 22nd June, 1925, intestate.

Moses Raymond Milsop, late of Fairview, Alice-street, Harris Park, in the State of New South Wales, clerk, who died 10th July, 1925, intestate.

Myrtle Morris, late of Coolatai, in the State of New South Wales, married woman, who died 11th June, 1925, intestate.

Arthur Edward Mullin, late of 73 Rose-street, Sydney, in the State of New South Wales, labourer, who died 21st June, 1925, intestate.

John Nelson, late of Maitland Point, Uralla, in the State of New South Wales, labourer, who died 1st May, 1925, (will dated 18th August, 1924).

Mary Newlands, late of 32 Calder-road, Redfern, in the State of New South Wales, widow, who died 2nd January, 1925 (will dated 25th September, 1924).

Clara Ann Mary Quigley, late of Coolah, in the State of New South Wales, married woman, who died 29th June, 1924, intestate.

Ivy Smith, late of Albury-street, Murrumburrah, in the State of New South Wales, married woman, who died 11th July, 1925, intestate.

Thomas Middleton Sykes, late of Tallimba, in the State of New South Wales, farm labourer, who died 9th April, 1925, intestate.

Edward Townsend, late of Bexley, in the State of New South Wales, old age pensioner, who died 25th September, 1924, intestate.

Josiah Viles, also known as Josiah Vile, late of Balranald, in the State of New South Wales, bell-ringer, who died 15th June, 1925 (will dated 1st November, 1924).

Wilson James Walsh, commonly known as William James Walsh, late of 69 Redfern-street, Redfern, in the State of New South Wales, tobacco worker, who died 22nd June, 1925, intestate.

Louis Alva Wunsch, late of Wagga Wagga, in the State of New South Wales, labourer, who died 4th June, 1925, intestate.

Albert Wylde, late of Prince of Wales Hospital, Randwick, in the State of New South Wales, ship's steward, who died 13th June, 1925 (will dated 10th June, 1925).

And all persons having claims against any of the said estates must render the same in detail to the undersigned, on or before the 25th day of September, 1925.

Dated this 19th day of August, 1925.

E. J. PAYNE.
Public Trustee.

Culwulla Chambers,
Castlereagh-street, Sydney.

650 £6 1s.

[Notice of Application for a Certificate of Discharge.]

In the Supreme Court of New South Wales. (24,435)

IN BANKRUPTCY.

Re Oliver Cameron Francis Rogers, Rupert Joseph McCormick, George McCormick, and Edward Francis McCormick, trading as Rogers & McCormick Bros., of 494 Crown-street, Sydney, motor garage proprietors, and in the separate estate of Oliver Cameron Francis Rogers.

To the Official Assignee and Creditors.

TAKE NOTICE that Oliver Cameron Francis Rogers intends to apply to the Court, Supreme Court Building, Elizabeth-street, Sydney, on Wednesday, the 9th day of September, 1925, at 10 a.m., or as soon afterwards as the course of business will admit, that a Certificate of Discharge be granted to him, under and according to the provisions of the Bankruptcy Act, 1898.—Dated this 20th day of August, 1925.

G. W. WYNN,
Solicitor for Applicant,
82 Pitt-street, Sydney.

655 £1

[Notice of Application for a Certificate of Discharge.]

In the Supreme Court of New South Wales. (24,435)

IN BANKRUPTCY.

Re Oliver Cameron Francis Rogers, Rupert Joseph McCormick, George McCormick, and Edward Francis McCormick, trading as Rogers & McCormick Bros., of 494 Crown-street, Sydney, motor garage proprietors, and in the separate estate of George McCormick.

To the Official Assignee and Creditors.

TAKE NOTICE that George McCormick intends to apply to the Court, Supreme Court Building, Elizabeth-street, Sydney, on Wednesday, the 9th day of September, 1925, at 10 a.m., or as soon afterwards as the course of business will admit, that a Certificate of Discharge be granted to him, under and according to the provisions of the Bankruptcy Act, 1898.—Dated this 20th day of August, 1925.

G. W. WYNN,
Solicitor for Applicant,
82 Pitt-street, Sydney.

656 £1

[Notice of Application for a Certificate of Discharge.]

In the Supreme Court of New South Wales. (24,435)

IN BANKRUPTCY.

Re Oliver Cameron Francis Rogers, Rupert Joseph McCormick, George McCormick, and Edward Francis McCormick, trading as Rogers & McCormick Bros. of 494 Crown-street, Sydney, motor garage proprietors and in the separate estate of Rupert Joseph McCormick.

To the Official Assignee and Creditors.

TAKE NOTICE that Rupert Joseph McCormick intends to apply to the Court, Supreme Court Building, Elizabeth-street, Sydney, on Wednesday, the 9th day of September, 1925, at 10 a.m., or as soon afterwards as the course of business will admit, that a Certificate of Discharge be granted to him, under and according to the provisions of the Bankruptcy Act, 1898.—Dated this 20th day of August, 1925.

G. W. WYNN,
Solicitor for Applicant.
82 Pitt-street, Sydney.

657 £1

[Notice of Application for a Certificate of Discharge.]

In the Supreme Court of New South Wales. (24,079)

IN BANKRUPTCY.

Re Earl Leslie Ferris, of Stockton, clerk.

To the Official Assignee and Creditors.

TAKE NOTICE that I, Earl Leslie Ferris, intend to apply to the Court, Supreme Court Building, Elizabeth-street, Sydney, on Thursday, the 10th day of September, 1925, at 10 a.m., or as soon afterwards as the course of business will admit, that a Certificate of Discharge be granted to me, under and according to the provisions of the Bankruptcy Act, 1898.—Dated this 17th day of August, 1925.

EARL LESLIE FERRIS.

599 £1

[Notice of Application for a Certificate of Discharge.]

In the Supreme Court of New South Wales. (24,383)

IN BANKRUPTCY.

Re Thomas Andrew Phillips, of Taree, fettler.

To the Official Assignee and Creditors.

TAKE NOTICE, that I, Thomas Andrew Phillips, intend to apply to the Court, Supreme Court Building, Elizabeth-street, Sydney, on Wednesday, the 9th day of September, 1925, at 10 a.m., or as soon afterwards as the course of business will admit, that a Certificate of Discharge be granted to me, under and according to the provisions of the Bankruptcy Act, 1898.—Dated this 17th day of August, 1925.

THOMAS ANDREW PHILLIPS.

596 £1

[Notice under Section 11 of the Bankruptcy Act, 1898.]

In the Supreme Court of New South Wales. (25,063)

IN BANKRUPTCY.

Re Thomas Frederick Wright, of Dalby, Dilga.

NOTICE is hereby given that a Sequestration Order has this day been made against the abovenamed bankrupt, on the petition of The Minister for Lands for N.S.W., and Mr. W. H. Palmer appointed to be the Official Assignee.—Dated at Sydney, this 17th day of August, 1925.

N. C. LOCKHART,
Registrar in Bankruptcy.

[1030] Free

[Notice of Application for a Certificate of Discharge.]

In the Supreme Court of New South Wales. (5,574)

IN BANKRUPTCY.

Re Charles William Thomas Hawkins, of Abermain, screen overseer.

To the Official Assignee and Creditors.

TAKE NOTICE, that Charles William Thomas Hawkins intends to apply to the Court, Elizabeth-street, Sydney, on Wednesday, the 16th day of September, 1925, at 11 a.m., or as soon afterwards as the course of business will admit, that a Certificate of Discharge be granted to him, under and according to the provisions of the Bankruptcy Act, 1898.—Dated this 18th day of August, 1925.

R. W. THOMPSON AND SON,
Solicitors for Applicant,
By their Agent,— West Maitland.
JOHN C. WEBSTER,
17 Martin-place, Sydney.

606 £1

[Notice under Section 11 of the Bankruptcy Act, 1898.]

In the Supreme Court of New South Wales. (25,078)

IN BANKRUPTCY.

Re Robert Koos, care of H. Freeman, of Carrington-parade, New Lambton, and carried on business at Carey Bay, Toronto, grocer.

NOTICE is hereby given that a Sequestration Order has this day been made against the abovenamed bankrupt, on the petition of the debtor, and Mr. C. F. W. Lloyd appointed to be the Official Assignee.—Dated at Sydney, this 12th day of August, 1925.

N. C. LOCKHART,
Registrar in Bankruptcy.

610 10s.

[Notice under Section 11 of the Bankruptcy Act, 1898.]

In the Supreme Court of New South Wales. (25,080)

IN BANKRUPTCY.

Re Alfred Lyall Ellevsen, of Lake-road, Wallsend, labourer, and employed at A. Goninan & Co, Limited, at Broadmeadow.

NOTICE is hereby given that a Sequestration Order has this day been made against the abovenamed bankrupt, on the petition of the debtor, and Mr. C. F. W. Lloyd appointed to be the Official Assignee.—Dated at Sydney, this 13th day of August, 1925.

N. C. LOCKHART,
Registrar in Bankruptcy.

611 10s.

[Notice under Section 11 of the Bankruptcy Act, 1898.]

In the Supreme Court of New South Wales. (25,082)

IN BANKRUPTCY.

Re William Frederick Gambetta, of Australia-street, Broadmeadow, labourer.

NOTICE is hereby given that a Sequestration Order has this day been made against the abovenamed bankrupt, on the petition of the debtor, and Mr. W. H. Palmer appointed to be the Official Assignee.—Dated at Sydney, this 13th day of August, 1925.

N. C. LOCKHART,
Registrar in Bankruptcy.

612 10s.

[Notice under Section 11 of the Bankruptcy Act, 1898.]

In the Supreme Court of New South Wales. (25,088)

IN BANKRUPTCY.

Re Charles William Williams, of Kameruka, near Bega, dairyman.

NOTICE is hereby given that a Sequestration Order has this day been made against the abovenamed bankrupt, on the petition of the debtor, and Mr. W. H. Palmer appointed to be the Official Assignee.—Dated at Sydney, this 14th day of August, 1925.

N. C. LOCKHART,
Registrar in Bankruptcy.

613 10s.

[Notice under Section 11 of the Bankruptcy Act, 1898.]

In the Supreme Court of New South Wales. (25,090)

IN BANKRUPTCY.

Re Thomas Bennett Ashton, of No. 5 Randwick Mansions, The Avenue, Coogee, and carried on business at Little Regent street, Sydney.

NOTICE is hereby given that a Sequestration Order has this day been made against the abovenamed bankrupt, on the petition of the debtor, and Mr. C. F. W. Lloyd appointed to be the Official Assignee.—Dated at Sydney, this 14th day of August, 1925.

N. C. LOCKHART,
Registrar in Bankruptcy.

614 10s.

[Notice under Section 11 of the Bankruptcy Act, 1898.]

In the Supreme Court of New South Wales. (25,095)

IN BANKRUPTCY.

Re James Gavin, of Lalome, Cowra, labourer.

NOTICE is hereby given that a Sequestration Order has this day been made against the abovenamed bankrupt, on the petition of the debtor, and Mr. C. F. W. Lloyd appointed to be the Official Assignee.—Dated at Sydney, this 18th day of August, 1925.

N. C. LOCKHART,
Registrar in Bankruptcy.

615 10s.

[Notice under Section 11 of the Bankruptcy Act, 1898.]

In the Supreme Court of New South Wales. (25,096)

IN BANKRUPTCY.

Re Herbert Roy Wood, of Tichborne, near Forbes, labourer.

NOTICE is hereby given that a Sequestration Order has this day been made against the abovenamed bankrupt, on the petition of the debtor, and Mr. W. H. Palmer appointed to be the Official Assignee.—Dated at Sydney, this 18th day of August, 1925.

N. C. LOCKHART,
Registrar in Bankruptcy.

616 10s.

[Notice under Section 11 of the Bankruptcy Act, 1898.]

In the Supreme Court of New South Wales. (25,097)

IN BANKRUPTCY.

Re Frederick Manning Holden, of Coopernook, labourer.

NOTICE is hereby given that a Sequestration Order has this day been made against the abovenamed bankrupt, on the petition of the debtor, and Mr. C. F. W. Lloyd appointed to be the Official Assignee.—Dated at Sydney, this 18th day of August, 1925.

N. C. LOCKHART,
Registrar in Bankruptcy.

617 10s.

[Notice under Section 11 of the Bankruptcy Act, 1898.]

In the Supreme Court of New South Wales. (24,958)

IN BANKRUPTCY.

Re Henry Todd and Vincent George Williams, of 646 King-street, Newtown, engineers, and lately carrying on business at that address.

NOTICE is hereby given that a Sequestration Order has this day been made against the abovenamed bankrupts, on the petition of Cecil Horace Murphy, and Mr. W. H. Palmer appointed to be the Official Assignee.—Dated at Sydney, this 12th day of August, 1925.

N. C. LOCKHART,
Registrar in Bankruptcy.

618 10s.

[Notice under Section 11 of the Bankruptcy Act, 1898.]

In the Supreme Court of New South Wales. (25,016)

IN BANKRUPTCY.

Re Albert Edward Passmore, of Federal Taxation Department, Warwick Buildings, Hamilton-street, Sydney, civil servant.

NOTICE is hereby given that a Sequestration Order has this day been made against the abovenamed bankrupt, on the petition of Margaret Maud Craig and Isabella Myra Craig, and Mr. C. F. W. Lloyd appointed to be the Official Assignee.—Dated at Sydney, this 14th day of August, 1925.

N. C. LOCKHART,
Registrar in Bankruptcy.

619 10s.

[Notice under Section 11 of the Bankruptcy Act, 1898.]

In the Supreme Court of New South Wales. (25,058)

IN BANKRUPTCY.

Re John Johnson, of Bankstown, poultry farmer.

NOTICE is hereby given that a Sequestration Order has this day been made against the abovenamed bankrupt, on the petition of The Ambassadors Limited, and Mr. C. F. W. Lloyd appointed to be the Official Assignee.—Dated at Sydney, this 17th day of August, 1925.

N. C. LOCKHART,
Registrar in Bankruptcy.

620 10s.

[Notice under Section 11 of the Bankruptcy Act, 1898.]

In the Supreme Court of New South Wales. (25,060)

IN BANKRUPTCY.

Re M. E. Ruston (married woman), Alexander Ruston, and W. H. Ruston, trading as M. E. Ruston and Son, of Bathurst-road, Blackheath, carriers.

NOTICE is hereby given that a Sequestration Order has this day been made against the abovenamed bankrupts, on the petition of Neptune Oil Company Limited, and Mr. W. H. Palmer appointed to be the Official Assignee.—Dated at Sydney, this 17th day of August, 1925.

N. C. LOCKHART,
Registrar in Bankruptcy.

621 10s.

[Notice under Section 11 of the Bankruptcy Act, 1898.]

In the Supreme Court of New South Wales. (25,064)

IN BANKRUPTCY.

Re George Copeland, of 355 New South Head road, Double Bay, salesman.

NOTICE is hereby given that a Sequestration Order has this day been made against the abovenamed bankrupt, on the petition of Basil Photios, and Mr. C. F. W. Lloyd appointed to be the Official Assignee.—Dated at Sydney, this 17th day of August, 1925.

N. C. LOCKHART,
Registrar in Bankruptcy.

622 10s.

In the Supreme Court of New South Wales. (25,069)

IN BANKRUPTCY.

Re George Harry Bruce Abbott, of Darlinghurst, Sydney, investor.

NOTICE is hereby given that the First Meeting of creditors in the above matter will be held at the Office of the Official Assignee, 182 Phillip-street, Sydney, on the 10th day of September, 1925, at noon, or as soon after as the course of business will permit. To entitle a creditor to vote thereat, his proof must be lodged with the Registrar in Bankruptcy, Elizabeth-street, Sydney, not later than the 8th day of September, 1925.

N. C. LOCKHART,
Registrar in Bankruptcy.

Official Assignee—CHARLES FAIRFAX WATERLOO LLOYD.
623 14s.

In the Supreme Court of New South Wales. (25,039)

IN BANKRUPTCY.

Re William Forbes Davis, of Wagga Wagga, undertaker.

NOTICE is hereby given that the Single Meeting of creditors in the above matter will be held at the Court-house, Wagga Wagga, before the District Registrar in Bankruptcy, on the 31st day of August, 1925, at 10 a.m., or as soon after as the course of business will permit. To entitle a creditor to vote thereat, his proof must be lodged with the Registrar in Bankruptcy, Elizabeth-street, Sydney, not later than the 27th day of August, 1925.

N. C. LOCKHART,
Registrar in Bankruptcy.

Official Assignee—CHARLES FAIRFAX WATERLOO LLOYD.
624 14s.

In the Supreme Court of New South Wales. (25,070)

IN BANKRUPTCY.

Re Charles Robert Robinson, of Nethercote, dairyman.

NOTICE is hereby given that the Single Meeting of creditors in the above matter will be held at the Court-house, Pambula, before the District Registrar in Bankruptcy, on the 10th day of September, 1925, at 3 p.m., or as soon after as the course of business will permit. To entitle a creditor to vote thereat, his proof must be lodged with the Registrar in Bankruptcy, Elizabeth-street, Sydney, not later than the 4th day of September, 1925.

N. C. LOCKHART,
Registrar in Bankruptcy.

Official Assignee—WILLIAM HARRINGTON PALMER.
625 14s.

In the Supreme Court of New South Wales. (25,071)

IN BANKRUPTCY.

Re Thomas Edward Tasker, of Bermagui, labourer.

NOTICE is hereby given that the Single Meeting of creditors in the above matter will be held at the Court-house, Nerrigundah, before the District Registrar in Bankruptcy, on the 15th day of September, 1925, at 2 p.m., or as soon after as the course of business will permit. To entitle a creditor to vote thereat, his proof must be lodged with the Registrar in Bankruptcy, Elizabeth-street, Sydney, not later than the 9th day of September, 1925.

N. C. LOCKHART,
Registrar in Bankruptcy.

Official Assignee—CHARLES FAIRFAX WATERLOO LLOYD.
626 14s.

In the Supreme Court of New South Wales. (25,078)

IN BANKRUPTCY.

Re Robert Koos, of New Lambton, grocer.

NOTICE is hereby given that the Single Meeting of creditors in the above matter will be held at the Court-house, Newcastle, before the District Registrar in Bankruptcy, on the 3rd day of September, 1925, at 10 a.m., or as soon after as the course of business will permit. To entitle a creditor to vote thereat, his proof must be lodged with the Registrar in Bankruptcy, Elizabeth-street, Sydney, not later than the 31st day of August, 1925.

N. C. LOCKHART,
Registrar in Bankruptcy.

Official Assignee—CHARLES FAIRFAX WATERLOO LLOYD.
627 14s.

In the Supreme Court of New South Wales. (25,080)

IN BANKRUPTCY.

Re Alfred Lyall Ellevsen, of Wallsend, labourer.

NOTICE is hereby given that the Single Meeting of creditors in the above matter will be held at the Court-house, Wallsend, before the District Registrar in Bankruptcy, on the 3rd day of September, 1925, at 2 p.m., or as soon after as the course of business will permit. To entitle a creditor to vote thereat, his proof must be lodged with the Registrar in Bankruptcy, Elizabeth-street, Sydney, not later than the 31st day of August, 1925.

N. C. LOCKHART,
Registrar in Bankruptcy.

Official Assignee—CHARLES FAIRFAX WATERLOO LLOYD.
628 4s.

In the Supreme Court of New South Wales. (25,082)

IN BANKRUPTCY.

Re William Frederick Gambetta, of Broadmeadow, labourer.

NOTICE is hereby given that the Single Meeting of creditors in the above matter will be held at the Court-house, Newcastle, before the District Registrar in Bankruptcy, on the 3rd day of September, 1925, at 10 a.m., or as soon after as the course of business will permit. To entitle a creditor to vote thereat, his proof must be lodged with the Registrar in Bankruptcy, Elizabeth-street, Sydney, not later than the 31st day of August, 1925.

N. C. LOCKHART,
Registrar in Bankruptcy.

Official Assignee—WILLIAM HARRINGTON PALMER.
629 14s.

In the Supreme Court of New South Wales.

IN BANKRUPTCY.

NOTICE is hereby given that the Single Meeting of creditors in the following matter will be held at the Court, Supreme Court Building, Elizabeth-street, Sydney, on the 31st day of August, 1925, at 10 a.m., or as soon after as the course of business will permit. To entitle a creditor to vote thereat, his proof must be lodged with the Registrar in Bankruptcy, Elizabeth-street, Sydney, not later than the 28th day of August, 1925:—

Re Morris Rosenthal and Lewis John Reading (No. 24,927), of Manly.

N. C. LOCKHART,
Registrar in Bankruptcy.

Official Assignee—CHARLES FAIRFAX WATERLOO LLOYD.
630 14s.

In the Supreme Court of New South Wales.

IN BANKRUPTCY.

NOTICE is hereby given that the Single Meeting of creditors in the following matters will be held at the Court, Supreme Court Building, Elizabeth-street, Sydney, on the 2nd day of September, 1925, at 10 a.m., or as soon after as the course of business will permit. To entitle a creditor to vote thereat, his proof must be lodged with the Registrar in Bankruptcy, not later than the 31st day of August, 1925:—

Re John George Cunningham (No. 25,002), of 20 Dover-street, Summer Hill, marble merchant.

Re William Poulton Skene (No. 25,062), of Drummoyne, traveller.

N. C. LOCKHART,
Registrar in Bankruptcy.

Official Assignee—WILLIAM HARRINGTON PALMER.
631 £1 8s.

In the Supreme Court of New South Wales.

IN BANKRUPTCY.

NOTICE TO CREDITORS.

ACCOUNTS with plans of distribution in the undermentioned estates, showing dividends as specified, are now filed in the Office of the Registrar in Bankruptcy, Supreme Court Building, Elizabeth-street, Sydney, for the inspection of persons interested; and notice is hereby given that such accounts and plans will be submitted to the Court for confirmation, on Monday, the 7th September, 1925, at 10 a.m., if not previously objected to:—

Albert Dover, of Carcoar, farmer (No. 2,516), a third account and second plan of distribution, showing payment of a dividend of six shillings and threepence one-twelfth of a penny in the £ on all proved concurrent claims.

William Baillie, of Adamstown, miner (No. 6,934), a second account and first plan of distribution, showing payment of a dividend of six shillings five-sixths of a penny in the £ on all proved concurrent claims.

Quentin Shaddock Spedding, of Bay-road, North Sydney, editor (No. 23,237), a third account and plan of distribution, showing payment of a dividend of two shillings and sixpence one halfpenny in the £ on two Crown claims, and a dividend of two shillings three-twentieths of a penny in the £ on two proved concurrent claims.

Ellen Salmon, late of Francis-street, Lidcombe, widow (No. 24,270), a second account and first plan of distribution, showing payment of a dividend of four shillings nine-sixteenths of a penny in the £ on all proved concurrent claims.

James Lawrence Kavanagh and Margaret Ann Kavanagh, and in the the separate estate of Margaret Ann Kavanagh, of Lee-avenue, Willoughby (No. 24,509), a third account and second plan of distribution, showing payment of a dividend of twenty shillings in the £ on one Crown claim, and an equalising dividend to the extent of fourteen shillings and five pence one-eighth of a penny in the £ on one proved concurrent claim.

Kenneth Montague Jones, of Parramatta-road and Hay-street, Leichhardt, furniture manufacturer (No. 24,695), a third account and plan of distribution, showing payment of an equalising dividend of two shillings and sixpence in the £ on one concurrent claim and a dividend of eight pence thirty-one thirty-seconds of a penny in the £ on all proved concurrent claims.

John Baptist Valli, of Barham, mercer (No. 24,926), a first account and plan of distribution, showing payment of a dividend of twenty shillings in the £ on one Crown claim, a dividend of two shillings in the £ on all proved concurrent claims, and a balance of £22 14s. 10d. carried forward to the credit of the estate.

Also accounts current only in the undermentioned estates:—

No. 24,864. John McLean, of Holmwood, Sydney-road, Balgowlah, roofing tiler.

No. 24,906. Wilford Arthur Stone, of 12-18 Meagher-street, Chippendale, boot manufacturer.

No. 24,929. Charles Alexander Marshall, of Yelgen, Mullumbimby, share dairy farmer.

No. 24,930. George Edward Lanham, of 28 Clanwilliam-street, Chatswood.

No. 24,904. Joseph Preshner, trading as Dickason & Preshner, of 83 Regent-street, Sydney, builder.

No. 24,940. George Scott Power Lineker, of Hay-street, Croydon, builder.

WILLIAM HARRINGTON PALMER,
Official Assignee.

47 Elizabeth-street, Sydney,
19th August, 1925.

653 £3 12s.

In the Supreme Court of New South Wales.

IN BANKRUPTCY.

NOTICE TO CREDITORS.

ACCOUNTS and plans of distribution in the undermentioned estates, showing dividends as specified hereunder, are now filed in the Office of the Registrar in Bankruptcy, Supreme Court Building, Elizabeth-street, Sydney, for the inspection of persons interested; and notice is hereby given that such accounts and plans will be submitted to the Court for confirmation on Monday, the 7th September, 1925, at 10 a.m., if not previously objected to:—

Percy Clarence Fawcett, of 625 Military-road, Mosman, grocer (No. 24,277), a second account and plan of distribution, showing payment of an equalising dividend of one shilling in the £ on four claims admitted since the first account was filed, and a second dividend of eleven pence and one-eighth of a penny in the £ on all proved concurrent claims.

Adah White, of 14A Elizabeth-street, Sydney, cake shop proprietress (No. 24,934), a first account and plan of distribution, showing payment of a dividend of twenty shillings in the £ on all proved claims, and a balance of £13 0s. 1d. carried forward to the credit of the estate.

Accounts current only in the following estates:—

No. 24,795. Eli Sawle Simpson, of Dora-street, East Orange, and lately carrying on business at Royal Hotel, Gerrie.

No. 24,862. Leslie Meredith Matthews, of Keith Villa, Taylor-street, Lakemba.

No. 24,871. George Ernest Glassop, of Linden Court, Castlereagh-street, Sydney, and lately carrying on business at Commercial Hotel, Wollongong.

No. 24,896. Albert Bathurst Jess, of 47 Despointe-street, Marrickville, and carried on business at Holly Lodge, Lovell-street, Katoomba, timber worker.

No. 24,901. George Hill, of Tubbaramurra, near Guyra, labourer.

C. F. W. LLOYD,
Official Assignee.

182 Phillip-street, Sydney,
20th August, 1925.

648 £2 5s.

In the Supreme Court of New South Wales. (24,857)

IN BANKRUPTCY.

In the matter of the Crimes Act, 1900; and in the matter of Harris Hunter, a person convicted of receiving.

NOTICE TO CREDITORS.

A FIRST account and plan of distribution showing payment of a dividend of five shillings in the £ on all proved concurrent claims, and a balance of £310 13s. carried forward to the credit of the estate, is now filed in the office of the Registrar in Bankruptcy, Supreme Court Building, Elizabeth-street, Sydney, for the inspection of persons interested; and notice is hereby given that such account and plan will be submitted to the Court for confirmation on Monday, the 7th September, 1925, at 10 a.m., if not previously objected to.

WILLIAM HARRINGTON PALMER.
Official Assignee.

47 Elizabeth-street, Sydney,
20th August, 1925.

652 16s.

In the Supreme Court of New South Wales.

IN EQUITY.

No. 2,169 of 1925.

In the matter of the Companies Act, 1899, and in the matter of Roden and Co. Limited.

THE Honourable Reginald Heath Long-Innes, a Judge of the Supreme Court sitting in Equity has, by an Order dated the fourth day of August, one thousand nine hundred and twenty-five, appointed George Brian Humphreys, of Ocean House, Martin-place, Sydney, to be Official Liquidator of the above-named Company.

Dated this fourteenth day of August, one thousand nine hundred and twenty-five.

W. A. PARKER,
Master in Equity.

584 16s.

In the Supreme Court of New South Wales.

IN EQUITY.

No. 2,227 of 1925.

In the matter of Bakewell Brothers Limited and Reduced; and in the matter of the Companies Act.

NOTICE is hereby given that a Petition for confirming a Resolution reducing the capital of the above Company from two hundred thousand pounds (£200,000) to one hundred and fifty thousand pounds (£150,000) was, on the eighth day of August, one thousand nine hundred and twenty-five, presented to the Chief Judge in Equity and is now pending; and that the list of creditors of the Company is to be made out as for the twenty-ninth day of September, one thousand nine hundred and twenty-five.

ANDREWS AND MANNING,
Cathcart House,
11c Castlereagh-street, Sydney
(Solicitors to the Company).

609 £1

In the Supreme Court of New South Wales.

IN EQUITY.

No. 2,112 of 1925.

In the matter of the Companies Acts, 1899-1918, and in the matter of the Building and Co-operative Societies Act, 1901; and in the matter of the Co-operation, Community Settlement, and Credit Act, 1923; and in the matter of the Avon Dam Co-operative Society Limited.

BY an Order made by the Honourable John Musgrave Harvey, Chief Judge in Equity in the above matter, dated the eighth day of July, one thousand nine hundred and twenty-five; upon the Petition of The Berrima District Farm & Dairy Company Limited, a creditor of the abovenamed Avon Dam Co-operative Society Limited (thereinafter called the Society), it was ordered that the Society be wound up by this Court under the provisions of the Acts in force in that behalf, and that Mr. William Harrington Palmer, of 47 Elizabeth-street, Sydney, one of the official assignees of this Court, in its Bankruptcy Jurisdiction, be and, was thereby appointed Official Liquidator of the said Society.

DAWSON, WALDRON, EDWARDS AND NICHOLLS,
Solicitor for the Petitioner,
109 Pitt-street, Sydney.

669 £1 6s.

In the Supreme Court of New South Wales.

IN EQUITY.

No. 2,086 of 1925.

In the matter of The Double Bay and Rose Bay Dairies Limited (In Liquidation), and in the matter of the Companies Act, 1899.

THE Creditors of the abovenamed Company who have not already proved are required, on or before the fourth day of September, one thousand nine hundred and twenty-five, to send their names and addresses and the particulars of their debts or claims and the names and addresses of their solicitors (if any) to Percy Victor Turk, c/o Messrs. Middleton and Turk, public accountants, 56 Hunter-street, Sydney, the Voluntary Liquidator of the said Company, and if so required by notice in writing from the said Voluntary Liquidator, are in person or by their solicitors to come in and prove their said debts or claims, before the Honorable Reginald Heath Long-Innes, a Judge of the Supreme Court, sitting in Equity, at the Supreme Court, King-street, Sydney, at such time as shall be specified in such notice, or in default thereof they will be excluded from the benefit of any distribution made before such debts are proved.

Dated this seventeenth day of August, one thousand nine hundred and twenty-five.

PERCY TURK,
Voluntary Liquidator.

590 £1

In the Supreme Court of New South Wales.

No. 2,087 of 1925.

IN EQUITY.

In the matter of Paul and Gray Limited, and in the matter of the Companies Act, 1899-1918.

NOTICE is hereby given that a Petition for confirming a resolution reducing the capital of the abovenamed Company from four hundred and twenty-five thousand pounds (£425,000) to three hundred and twelve thousand five hundred pounds (£312,500) was, on the fourth day of June last, presented to the Chief Judge in Equity, and is now pending. And further notice is given that the said Petition has been directed to be heard before the Honourable Reginald Heath Long-Innes, a Judge of the Supreme Court sitting in Equity, on Tuesday, the eighth day of September, 1925; and further notice is given that a settlement of a list of creditors of the said Company has been dispensed with.

Dated this nineteenth day of August, 1925.

NORTON, SMITH & CO.,
Solicitors for the Company,
39 Hunter-street, Sydney.

639 £1

LOST, on 7th instant, from Bumbaldry,—One black mare, branded ||; one brown horse, no brands, one white foot, star on forehead. For information apply to—

W. ELVIN,
Bumbaldry,
[via Grenfell.

643 8s.

LOST, from Bankstown, 16th August,—One black draught mare, aged, white blaze on face, one white hind foot, puffed knee, 15 hands, branded ϰ-63 near shoulder; one bay gelding, aged, white star, two white hind fetlocks, 16 hands, branded J near shoulder.

J. PAGE,
Sir Joseph Banks street,
Bankstown.

644 8s.

STRAYED from yard, 14th August, 1925,—Brown van mare, white star on forehead, white off hind foot, branded Я, nuggetty; value £16; last seen with strap round neck.

S. B. ROBINSON,
Matthew-street,
Punchbowl.

654 8s.

Impoundings.

*** *Poundkeepers are reminded that Advertisements of Impounded Stock are charged for at the rate of* ONE SHILLING FOR EACH ANIMAL DESCRIBED; *and no such Advertisement will be inserted in the Gazette unless accompanied by a remittance sufficient to cover the cost of insertion.*

AUBURN.—Impounded at Auburn, on the 8th August, 1925, form Chiswick-road, Auburn, by A. H. Gray, impounding officer; sum due at date of notice, £3 12s.:—

Bay mare, branded like J over U (slanting), star, hind fetlocks white.

If not released, will be sold at this Pound at noon on the 27th August, 1925.

632—1s. S. CROUCH, Poundkeeper.

BINALONG.—Impounded at Binalong, on the 10th August, 1925, from Mt. Tillillowa, Galong, by Gordon R. Hilder; advertisement delayed, awaiting supposed owner:—

Red and white steer, no brands visible, two notches out of ear, about 18 months.

Red and white heifer, no brands visible, about 18 months.

If not released, will be sold at this Pound at noon on the 27th August, 1925.

600—2s. W. FARRELL, Poundkeeper.

CASTLE HILL.—Impounded at Castle Hill:—

Jersey cow, C near rump, horn missing.

Grey gelding, no brands visible, 15 hands.

If not released will be sold according to Impounding Act.

577—2s. G. MUIR, Poundkeeper.

GRENFELL.—Impounded at Grenfell, on the 10th August, 1925, from T.S.R., Bagalong, by T. K. Bowler; sum due at date of notice, £3 5s.:—

Red steer, branded like T +, 3 years.

Red heifer, same brand, 2 years.

Roan heifer, same brand, 2 years.

Dark-brown heifer, same brand, 2 years.

White heifer, no brands visible, 1½ years.

If not released, will be sold at this Pound at noon on the 27th August, 1925.

579—5s. P. LOGAN, Poundkeeper.

LEETON.—Impounded at Leeton, on the 18th August, 1925, from roads, by W. C. & I. C. ranger; sum due at date of notice, 7s 6d.:—

Black cow, ꞮꞮ near rump, 7 years.

If not released, will be sold at this Pound at noon on the 10th September, 1925.

647—1s. D. MURRAY, Poundkeeper.

MURWILLUMBAH.—Impounded at Murwillumbah, on the 12th August, 1925, from town common:—

Chestnut light-draught horse, like ⅄ over A near shoulder, near hind foot white, star and snip, aged.

If not released, will be sold at this Pound at noon on the 27th August, 1925.

575—1s. M. O'DWYER, Poundkeeper.

NARRANDERA.—Impounded at Narrandera, on the 13th August, 1925, from Gellemhal Reserve, by Stock Inspector Yeoman :—
Bay gelding, white sock near fore foot, HCW near shoulder.
Bay mare, spring cart sort, little white off hind coronet, star.
Brown gelding, no white, 2 years.
If not released, will be sold at this Pound at noon on the 27th August, 1925.
645—3s. W. COATES, Poundkeeper.

PAMBULA.—Impounded at Pambula, on the 11th August, 1925, from Back-road, by order of Council; sum due at date of notice, £1 2s. 6d. :—
Creamy gelding, no brands visible, aged, 15 hands.
If not released will be sold at this Pound at noon on 3rd September, 1925.
597—1s. C. PEISLEY, Poundkeeper.

QUIRINDI.—Impounded at Quirindi, on the 6th August, 1925, from Quippolly-road, by A. Hardman, inspector; sum due at date of notice, £2 1s. 6d. each :—
Chestnut horse, baldy face, hind feet white, unbroken, 4 years, 15 hands.
Taffy pony mare, branded like C—O, aged 13 hands.
Bay gelding, branded J over OW, eye out, aged, 15 hands.
Bay or brown spring-cart mare, no brands visible, white foot, aged, 16 hands.
Black horse, branded TEA, 6 years, 15 hands.
If not released, will be sold at this Pound, at noon on the 21st August, 1925.
576—5s. W. NOLAN, Poundkeeper.

WEST MAITLAND.—Impounded at West Maitland, on the 1st August, 1925, from West Maitland, by S. King; sum due at date of notice set after each animal :—
Jersey cow, D over H near rump; £2 10s.
Jersey heifer calf, progeny of above, 6 months; £2 10s.
Bay saddle gelding, like 3 off shoulder, aged, 15 hands; £2 6s.

Also from same place, by P. Judge :—

Brown pony mare, H near shoulder, aged, 14 hands; £2.
If not released, will be sold according to Impounding Act.
646—4s. R. PERRAN, Poundkeeper.

WHITTON.—Impounded at Whitton, on the 12th August, 1925, from Binya-street, Whitton, by impounding officer; sum due at date of notice, 8s. 6d. :—
Chestnut gelding (draught) TS near shoulder, baldy face, white legs, lump on chest, about 3 years.
If not released, will be sold at this Pound at noon on the 3rd September, 1925.
585—1s. C. McGRATH, Poundkeeper.

WINDSOR.—Impounded at Windsor, on the 4th August, 1925, by Mr. S. J. Pye (of Schofield's Siding), from his grazing areas :—
Creamy pony gelding, like M-O (conjoined) near shoulder, light streak down face, about 7 years, about 13 hands.
Light active draught mare, branded like P over K, full mouth, star, hind feet white about coronets, black points front.
If not released, will be sold at this Pound at noon on the 3rd September, 1925.
671—2s. W. PENDERGAST, Poundkeeper.

PUBLIC WATERING PLACES ACT, 1900.

BENDICK MURRELL.

Burrangong Shire.

REVOCATION OF ESTABLISHMENT OF PART OF PUBLIC WATERING PLACE No. 504.

IT is hereby notified that the establishment of that part of Bendick Murrell, P.W.P. No. 504, notified in the Government Gazette No. 212, page 2838 of 26th April, 1905, specified in the Schedule below is hereby revoked pursuant to the abovenamed Act.
[Papers—P. 1925-438]

M. M. FLANNERY.
Minister for Public Works.

Department of Public Works,
Sydney, 20th August, 1925.

THE SCHEDULE.

County of Monteagle, parish of Wambanumba, containing an area of 22 acres. The Crown Lands within the following boundaries: Commencing at the intersection of the right bank of Wambanumba Creek with the north-eastern boundary of portion P.W.P. 504; and bounded thence by part of that boundary bearing 122 degrees 15 minutes to its easternmost corner; thence by the south-eastern, the eastern and the southern boundary of the existing Public Watering Place, being lines successively bearing 250 degrees 21 minutes 10 chains 15·5 links, 174 degrees 25 minutes 10 chains 15·5 links and 270 degrees 7 chains 89 links; thence by part of the south-western boundary of that P.W.P., bearing 302 degrees 8 minutes to the right bank of Wambanumba Creek aforesaid; and thence by that bank of that creek downwards, to the point of commencement.
[972]

NEW SOUTH WALES "GOVERNMENT GAZETTE"

The "GOVERNMENT GAZETTE" *is published on the* FRIDAY *in each week, and the issue of Supplements, unless Statutory or Extraordinary, is prohibited. All* NOTICES—*Departmental or private—for insertion must be received by the Government Printer not later than* TWELVE O'CLOCK *of the day preceding the day of publication. Advertisements received after that time will be inserted, if circumstances permit, on payment of a late fee of 2s. 6d.*

PROOFS *of Departmental Notices will be supplied, but must be returned not later than 5 p.m. on the Thursday, and duly certified for issue by a responsible Officer; otherwise such Notices will not be included in the next day's Gazette.*

ALL POUNDKEEPER'S *and private advertisements forwarded for publication in the Gazette must be* PAID FOR PRIOR TO INSERTION; *and all notices, from whatever source should be legibly written on one side of the paper only. Signatures (in particular) and proper names must be written very plainly in the text. All documents illegibly written will be returned unpublished.*

IMPOUNDINGS :—*Poundkeepers are reminded that Advertisements of Impounded Stock are charged for at the rate of* ONE SHILLING FOR EACH ANIMAL DESCRIBED; *and no such Advertisement will be inserted in the Gazette unless accompanied by a remittance sufficient to cover the cost of insertion.*

ADVERTISEMENTS *are charged for at the rate of 8s. for eight lines or under (ten words to the line), and 1s. for every additional line above eight lines.*

SUBSCRIPTIONS :—*For the year, 30s.; by post, 35s.; for the half-year, 17s. 6d.; by post, 20s.; for the quarter, 12s. 6d.; by post, 14s.; payable in advance. Single numbers, current year, 6d. each; previous years 1s., postage added.*

Subscriptions may commence from the first of any month; but back numbers (for the then current quarter) are supplied to yearly subscribers only.

ALL PAYMENTS *must be made in advance, and may be remitted by Money Orders, Postal Notes, or N.S.W. Duty Stamps. Postage Stamps will not be accepted.*

ALL COMMUNICATIONS *should be addressed to "The Government Printer, Sydney."*

CONTENTS.

	PAGE.
Proclamations	3631
Local Government Notices	3632
Consular Notice	3633
Appointments, &c.	3633, 3720
Government Notices	3668, 3669
Industrial Notice	3669
Oyster Culture Leases	3669
Water Act, 1912—Notices under	3669
Water Conservation and Irrigation Commission—Notices under	3670
Notice under Real Property Act	3670
New South Wales Government Railways and Tramways—Notice under	3671
New South Wales Government Railways—Notice under	3671
Co-operation, Community Settlement and Credit Act, 1923—Notices under	3671
Court Notices	3671
Quarter Sessions	3672
Metropolitan Water, Sewerage and Drainage Board—Sewers	3672
Notice to Lay Service Pipes	3672
Tenders	3675
Mines Department Notices	3677
Lands Department Notices	3679
Forestry Notice	3705
Private Advertisements	3706
Impoundings	3719

SYDNEY:
Printed and Published by ALFRED JAMES KENT, Government Printer, 21st August, 1925.

SUPPLEMENT

TO THE

Government Gazette

OF THE STATE OF

NEW SOUTH WALES.

PUBLISHED BY AUTHORITY.

[REGISTERED AT THE GENERAL POST OFFICE, SYDNEY, FOR TRANSMISSION BY POST AS A NEWSPAPER.]

No. 112.] FRIDAY, 21 AUGUST. [1925.

SPECIAL GAZETTE UNDER THE "PUBLIC SERVICE ACT, 1902."

APPOINTMENTS.

HIS Excellency the Governor, with the advice of the Executive Council, and upon the recommendation of the Public Service Board, has approved of the following appointments:—

Department of Lands.

Charles William Swiney, Esquire, Clerk of Petty Sessions and Chamber Magistrate, Broken Hill, Department of the Attorney-General and of Justice, to be also Crown Land Agent for the Land District of Willyama,—from 17th August, 1925 (Insp. 1925-3,943).

Arthur Ernest Stonham, Esquire, Clerk of Petty Sessions, Kiama, Department of the Attorney-General and of Justice, to be also Crown Land Agent for the Land District of Kiama,—from 20th July, 1925 (Insp. 1925-3,940).

Lachlan Sinclair Powell, Esquire, Clerk, Returned Soldiers Settlement Branch, Department of Lands, to be Clerk, Department of Lands,—from 2nd April, 1925 (Insp. 1925-3,939).

George Hill Montgomery, Esquire, to be Clerk, on probation for six months, Department of Lands, —from 1st July, 1925 (Insp. 1925-3,942).

Department of the Attorney-General and of Justice.

Mr. William Francis Hinchy, Inspector, Department of Prisons, to be Deputy Comptroller of Prisons, vice Mr. G. Steele, promoted,—from 1st August, 1925.

Miss Reecie Vera Lever, Shorthand-writer and Typist, Crown Solicitor's Office (confirmation).

Mr. William Miller, Caretaker and Cleaner, Ministerial Office (confirmation).

Mr. George Walter Allardice, Records Attendant, Registrar-General's Department (confirmation).

Mr. Arthur Murray Chandler to be a Junior Clerk, in the Ministerial Office of this Department, on probation for twelve months,—from 13th July, 1925.

Mr. Kenneth Macdonald Dash, Deposition Clerk, Central Police Office, to be a Relieving Clerk of Petty Sessions, vice Mr. A. E. Debenham, transferred,—from 4th August, 1925.

Mr. Ambrose Sylvester Tunchon, Clerk, Petty Sessions Branch, to be a Relieving Assistant Clerk of Petty Sessions,—from 4th August, 1925.

Mr. Dudley Thomas Garnsey, Clerk, Petty Sessions Branch, to be a Relieving Assistant Clerk of Petty Sessions, vice Mr. T. H. D. See, transferred,—from 4th August, 1925.

Mr. Ralph Alexander Pollard, Clerk, Petty Sessions Branch, to be a Relieving Assistant Clerk of Petty Sessions, vice Mr. E. K. Kidd, transferred,—from 4th August, 1925.

Chief Secretary's Department.

Mr. William Wentworth Joseph Hayes to be Junior Clerk, Police Department (confirmation).

Mr. Eric Charles Holt to be Junior Clerk, Police Department (confirmation).

Department of Public Health.

Mr. William Henry Grant, Attendant, State Hospital and Asylum, Rookwood, to be Herdsman, State Hospital and Asylum, Rookwood, vice Wilson, deceased,—to take effect from the date of commencing duty.

Miss Alfreda Millicent Bryant to be Dispenser, Coast Hospital, on probation for six months,—to take effect from the 1st August, 1925.

Department of Education.

Miss Flora Elphinstone, Teacher of Household Arts, to be Teacher of Cookery, Technical Education Branch.

Miss Myee Olga Deitmann, Teacher of Household Arts, to be Teacher of Cookery, Technical Education Branch.

Mr. Geoffrey Hope Hume, Junior Clerk, Technical Education Branch (confirmation).

Miss Phyllis Sykes Shillito to be Teacher of Art, Technical Education Branch, on probation for six months.

Dr. Ethel Beatrice Durie to be Medical Officer, Medical Officer, Medical Branch, on probation for six months.

Child Welfare Department.

Mr. Edward Dermody, Senior Instructor, Farm Home for Boys, Gosford, to be Officer-in-Charge, Boys' Home, Raymond Terrace,—as from 1st December, 1924.

Department of Public Works.

Mr. Arthur John Hay to be Engineering Draftsman, Department of Public Works, on probation for six months,—to take effect from 1st July, 1925.

Mr. Edwin Winch, Special Clerk to Permanent Head, to be Minister's Secretary, Department of Public Works,—to take effect from 22nd June, 1925.

Colonial Treasurer's Department.

Mr. Clarence Radford Chapman, Special Assistant, The Treasury, to be Under Secretary, The Treasury,—to take effect from 13th July, 1925.

HIS Excellency the Governor, with the advice of the Executive Council, has also approved, for the purposes of certain Acts, of the appointment of

Mr. Chapman to be Director of Finance and Under Secretary for Finance and Trade,—to take effect from 13th July, 1925.

HIS Excellency the Governor, with the advice of the Executive Council, has approved of the appointment of

Mr. Clarence Radford Chapman, Under Secretary, The Treasury, to be a Member of the Treasury Insurance Board and also Chairman thereof, in the place of Mr. B. S. B. Stevens,—as from 13th July, 1925.

Miss Clare Mary Chippindall, Shorthand-writer and Typist, Department of Taxation, to be Shorthand-writer and Typist, Bureau of Statistics and Registry of Friendly Societies and Trade Unions,—as from 3rd July, 1924.

Mr. Francis Thomas Darley, Clerk, Government Printing Office, to be Clerk, Department of Navigation,—as from 3rd July, 1924.

JOHN T. LANG, Premier.

ALTERATIONS IN DESIGNATIONS.

HIS Excellency the Governor, with the advice of the Executive Council, and upon the recommendation of the Public Service Board, has approved of the following alterations in designations:—

Department of Education.

Mr. John Stoker Smart, Architectural Draftsman, to be Designing Architect, Department of Public Instruction.

Mr. Frederic Braidwood Shambler, Leading Carpenter, Technological Museum, to be Timber Assistant, Technological Museum.

Department of Agriculture.

Mr. Arthur Alexander Ramsay to be Chief Chemist,—to take effect from 1st August, 1925.

Mr. Edward Landseer Griffiths, B.Sc., to be Senior Chemist,—from 1st August, 1925.

Mr. Charles Rowan Barker to be Analyst,—from 1st August, 1925.

Mr. Louis Albert Musso to be Analyst,—from 1st August, 1925.

Mr. George William Norris to be Assistant Analyst,—from 1st August, 1925.

JOHN T. LANG, Premier.

RETIREMENTS.

THE following retirements from the Public Service are hereby notified, the section of the Public Service Act, 1902, under which the retirements were effected and the last day of service being indicated within brackets:—

Department of Education.

Miss Ella Burns, Assistant Teacher, Correspondence School, Blackfriars, George-street West, Sydney [section 63—26th June, 1925].

Miss Florence Donohoe, Assistant Teacher, Public School, Goulburn [section 66—3rd August, 1925].

(This notification to be in lieu of the one published in the Government Gazette of 27th March, 1925, No. 44, page 1646.)

Department of Public Works.

Mr. John Fox, Clerk [section 66 (2)—26th October, 1925].

Department of Public Health.

Mr. Ernest John Thornthwaite, Accountant, Office of the Director-General of Public Health [section 66—16th September, 1925].

JOHN T. LANG, Premier.

RESIGNATION.

Department of Lands.

THE following resignation from the Public Service is hereby notified, the last day of service being indicated within brackets:—

John Alexander Scott, Esquire, Draftsman, Department of Lands [mid-day 4th August, 1925] (Insp. 1925-3,941).

JOHN T. LANG, Premier.

SERVICES DISPENSED WITH.

Colonial Treasurer's Department.

HIS Excellency the Governor, with the advice of the Executive Council, and upon the recommendation of the Public Service Board, has approved of the services of the undermentioned officers of the Department of Taxation, being dispensed with, in terms of section 9 (2) of the Public Service Act, 1902,—as from the undermentioned dates:—

Russell, Thomas Joseph, 31st July, 1925.
Davey, Arthur Harold, Assessor, 31st July, 1925.
McLean, Herbert Charles Douglas, Assessor, 4th August, 1925 (noon).
McNally, Norman Denis, Assessor, 31st July, 1925.
Burrows, Euston James, Assessor, 27th July, 1925.
Wilson, Harry Lionel, Assessor, 28th July, 1925.
Conlon, James Francis, Assessor, 28th July, 1925.
Fitzpatrick, Percy, Assessor, 2nd August, 1925.
Alexander, Reginald Archy Oscar, Assessor, 7th August, 1925.
Fitch, Frank, Assessor, 30th July, 1925.
Paterson, James, Clerk, 29th July, 1925.
Waight, Frank Thornton, Clerk, 9th August, 1925.
Johnson, Keith Ormonde Edley, Clerk, 23rd July, 1925.
Smith, Bertie Lancelot, Assistant, 27th July, 1925.
Watt, Maggie Caldwell (Miss), Shorthand-writer and Typist, 9th August, 1925.
McKinnon, Donald, Clerk, 28th July, 1925 (noon).
Elliott, Thomas Digby, Clerk, 29th July, 1925.
Barrett, Francis Joseph, Clerk, 5th August, 1925.
Smith, Kenneth John, Assistant, 4th August, 1925 (noon).
Harrington, Eugene John, Clerk, 7th July, 1925.
Murdoch, Hector Brennan, Clerk, 30th July, 1925 (noon).
Enfield, Alma Griffin (Miss), Shorthand-writer and Typist, 31st July, 1925.
Chinn, Harry Thomas, Assistant, 24th July, 1925 (noon).
Reibelt, Jack Henry, Clerk, 2nd August, 1925.
Kerr, Harold Norman, Assessor, 31st July, 1925.
Lambert, Cecil Ralph, Clerk, 31st July, 1925.

JOHN T. LANG, Premier.

POSITIONS FILLED.

SELECTION for the following advertised and circularised positions have been made, and the selected applicants have been notified:—

Positions and dates of closing.

Teacher of Chemistry (part-time), Newcastle Technical College,—6th July, 1925.

Secretary and Accountant, Main Roads Board (circularised),—13th April, 1925, and 8th July, 1925.

T. S. CHAMPION, Secretary.

PUBLIC SERVICE BOARD NOTICE.

THE Public Service Board invite applications from officers already employed in the Public Service for the undermentioned position. Application should be made on a form (No. 59) for the purpose, obtainable at the Office of the Board, 39 Hunter-street, Sydney, or at the Government Printing Office, and be forwarded through the Permanent Head of the Department in which the officer is employed in time to reach the Board not later than the date specified. Notice of the filling of this position will appear in this column at a later date:—

1st September, 1925.

Attendant, Public Trust Office, Department of the Attorney-General and of Justice. (General Division.) Salary, £250 to £300 per annum, according to qualifications. In addition to the usual work of an Attendant, the duties of the position will include making inquiries as to effects of deceased persons, collecting, protecting, recording, and arranging same for sale, and such other duties as the Public Trustee may direct. Preference will be given to applicants who have had some commercial experience in a shop, warehouse, or auctioneer's business, or experience as a Messenger in a Government Department.

T. S. CHAMPION, Secretary.

PUBLIC SERVICE BOARD NOTICE.

THE Public Service Board hereby notify that, concurrently with the Intermediate Certificate Examination, a Competitive Examination of candidates for admission to the Clerical Division of the Public Service will be held in Sydney and at various country centres, which will be fixed as far as possible to suit the convenience of candidates, on the 18th November, 1925, and following days.

Candidates must be not more than 18 years of age on the first day of examination; provided that successful candidates will be ineligible for permanent appointment until they have reached 16 years of age. They must be of good character and in sound health.

The subjects in which candidates will be examined are prescribed in Regulation No. 105, and the standard will be that of the Intermediate Certificate.

Application to attend the examination must be made on a form for the purpose, which can be obtained at the Office of the Board, 39 Hunter-street, Sydney, and must reach the undersigned, not later than the 16th October, 1925.

Successful candidates will be appointed on probation as vacancies occur at a commencing salary of £88 to £112 per annum, according to age. At the expiration of twelve months, if satisfatory, they will be confirmed in their appointments, and thereafter will be eligible to receive annual increments in accordance with the Regulations, subject to (*a*) satisfactory service (*b*) satisfying grade test requirements, and (*c*) the necessary funds being voted by Parliament. Successful candidates already employed in the General Division of the Service, who may be in receipt of higher salaries than those provided for Clerical Division officers of their age, will be appointed at such salaries as the Board may determine. On attaining the age of 21 years officers will be entitled to the minimum wage for adults.

Candidates who are attending a school registered under the Department of Public Instruction will be required to pay a fee of 5s. to attend this examination. Candidates who are not attending a school so registered will be required to pay a fee of £1 1s. to attend the Intermediate Certificate examination, which will be inclusive of the fee of 5s. to attend the Public Service examination. The fee must be lodged with a Clerk of Petty Sessions or the Treasury, and the receipt therefor forwarded to the Secretary to the Board with the form of application.

The Regulations regarding the examination, and copies of the papers set at previous examinations, can be obtained at the Government Printing Office, and the principal booksellers.

T. S. CHAMPION, Secretary.

PUBLIC SERVICE BOARD NOTICE.

THE Public Service Board hereby notify that, concurrently with the Leaving Certificate Examination, Competitive Examinations of candidates for admission to the Public Service of the State as Cadet Draftsmen (Professional Division) and as Junior Clerks (Clerical Division) will be held in Sydney, and at various country centres on the 9th November, 1925, and following days.

Candidates must not be more than 19 years of age on the first day of examination; provided that successful candidates will be ineligible for permanent appointment until they reach the age of 16 years. They must be of good character and sound health.

The subjects in which candidates will be examined are prescribed in Regulations Nos. 105 (*c*) and 106 and the standard will be that of the Leaving Certificate. Candidates who have obtained satisfactory passes in the optional subjects at a Leaving Certificate Examination held in a previous year need only be examined in the compulsory Public Service subjects, viz., English (Composition, Précis Writing, &c.), Dictation and Handwriting and, in the case of candidates for appointment as Cadet Draftsmen, Drawing.

Applications to attend the examinations must be made on forms for the purpose, which can be obtained at the Office of the Board, 39 Hunter-street, Sydney, and must reach the undersigned not later than the 9th October, 1925.

Candidates who are successful in the competition will be appointed on probation as vacancies occur at a commencing salary as follows:—Cadet Draftsmen £97 to £132 per annum, and Junior Clerks £96 to £131 per annum, according to age. At the expiration of twelve months, if satisfactory, they will be confirmed in their appointments and thereafter will be eligible to receive increments in accordance with the Regulations, subject to (*a*) satisfactory service (*b*) satisfying grade test requirements and (*c*) the necessary funds being voted by Parliament.

On attaining the age of 21 years officers will be entitled to receive the minimum wage for adults.

Candidates, who are either attending a school registered under the Department of Public Instruction, or are taking the compulsory Public Service subjects only, will be required to pay a fee of 5s. to attend the examination. Candidates who are not attending a school so registered and are candidates at the Leaving Certificate examination, will be required to pay a fee of £1 1s. 0d. to attend such lastmentioned examination, which will be inclusive of the fee of 5s. to attend the Public Service examination. The fee must be lodged with a Clerk of Petty Sessions or the Treasury, and the receipt therefor forwarded to the Secretary of the Board with the form of application.

The Regulations regarding the examination, and copies of the papers set at previous examinations, can be obtained at the Government Printing Office, and the principal booksellers.

T. S. CHAMPION, Secretary.

SYDNEY:
Printed and Published by Alfred James Kent, Government Printer, Phillip-street, 21st August, 1925.
[*Price, 6d.*]

SUPPLEMENT

TO THE

Government Gazette

OF THE STATE OF

NEW SOUTH WALES.

PUBLISHED BY AUTHORITY.

[REGISTERED AT THE GENERAL POST OFFICE, SYDNEY, FOR TRANSMISSION BY POST AS A NEWSPAPER.]

No. 113.] TUESDAY, 25 AUGUST. [1925.

BANKS AND BANK HOLIDAYS ACT, 1912.

PROCLAMATION.

(L.S.)

D. R. S. DE CHAIR,
Governor.

THE following days and dates are hereby appointed to be observed as Public Holidays in the localities hereunder:—

Wednesday, 2nd September, 1925—Culcairn and Hume Shires.

Friday, 4th September, 1925—Bingara District.

Wednesday, 9th September, 1925—Coolamon, Ganmain and Marrar Districts, Culcairn Shire, "A" and "C" Ridings of Boree Shire, and "B" Riding of Berrigan Shire.

Wednesday, 16th September, 1925—Coolamon, Ganmain and Marrar Districts.

Thursday, 17th September, 1925—Muswellbrook and Singleton Municipalities, and Patrick Plains Shire.

Friday, 18th September, 1925—Demondrille Shire.

Wednesday, 23rd September, 1925—Culcairn Shire, "A" and "B" Ridings of Boree Shire.

Thursday, 24th September, 1925—Canowindra Urban Area.

Wednesday, 30th September, 1925—Culcairn Shire, Ardlethan, Beckom and Mirrool Districts, "A" and "B" Ridings of Boree Shire.

Thursday, 1st October, 1925—Eugowra Town Improvement Area.

Wednesday, 7th October, 1925—Wellington Municipality, Culcairn Shire, Ardlethan, Beckom, Lake Cargelligo and Mirrool Districts, "A" and "C" Ridings of Boree Shire, and "B" and "C" Ridings of Cobbora Shire.

Monday, 19th October, 1925—Oberon Shire.

Signed and sealed at Sydney, this twenty-fifth day of August, 1925.

By His Excellency's Command,
C. C. LAZZARINI.

GOD SAVE THE KING!

SYDNEY:
Printed and Published by ALFRED JAMES KENT, Government Printer, Phillip-street, 25th August, 1925.



Government Gazette

OF THE STATE OF

NEW SOUTH WALES.

PUBLISHED BY AUTHORITY.

[REGISTERED AT THE GENERAL POST OFFICE, SYDNEY, FOR TRANSMISSION BY POST AS A NEWSPAPER.]

No. 114.] FRIDAY, 28 AUGUST. [1925.

[Official Issue.]

INCORPORATED ACTS (Volumes),

Being a Selection of Acts Reprinted under Amendments Incorporation Act, 1906.

with

DETAILED INDEXES.

Now ready for issue:

VOLUME I, comprising

Ambulance Transport Service Act, 1919, No. 5.
Auctioneers' Licensing Act, 1898, No. 24.
Child Welfare Act, 1923, No. 21.
Crimes Act, 1900, No. 40.
Criminal Appeal Act, 1912, No. 16.
Evidence Act, 1898, No. 11.
Habitual Criminals Act, 1905, No. 15.
Jury Act, 1912, No. 31.
Liquor Act, 1912, No. 42.
Liquor (Amendment) Act, 1919, No. 42.
Lotteries and Art Unions Act, 1901, No. 34.
Public Health Act, 1902, No. 30.
Public Trustees Act, 1913, No. 19.
Stamp Duties Act, 1920, No. 47.
Supreme Court Procedure Act, 1900, No. 49.
Wills, Probate and Administration Act, 1898, No. 13.

[Annual Subscription: Half calf, 35s.; Cloth, 28s.]

2s. extra for advance copy in separate Act shape.

Applications to Government Printer, Sydney.

THEATRES AND PUBLIC HALLS ACT, 1908.

PROCLAMATION.

(L.S.)

D. R. S. DE CHAIR,
Governor.

IT is hereby notified that the provisions of Part II of the abovementioned Act shall be applied to the halls specified in the appended Schedule.

Signed and sealed at Sydney, this twentieth day of August, 1925.

By His Excellency's Command,
C. C. LAZZARINI.

GOD SAVE THE KING!

SCHEDULE.

Locality.	Name of Hall.
Canbelego	Readford's Public Hall.
Carr's Creek, via Grafton	Literary Institute Hall.
Charleyong, via Braidwood	Charleyong Hall.
Grattai	Country Women's Association Hall.
Gwabegar, via Pilliga	Lord's Open-air Dance Floor.
Oberne, via Tareutta	Oberne Church Hall.
Paddington	St. Matthias' Hall.
Petersham	Boy Scout Club Room.
Tweed Heads	Skating Rink and Dancing Floor.
Woy Woy	Green's Refreshment Room.

[840]

THEATRES AND PUBLIC HALLS ACT, 1908.

PROCLAMATION.

(L.S.)

D. R. S. DE CHAIR,
Governor.

IT is hereby notified that Part II of the above cited Act shall no longer apply to the halls specified in the appended Schedule as such premises have ceased to be used for public entertainment purposes.

Signed and sealed at Sydney, this twentieth day of August, 1925.

By His Excellency's Command,
C. C. LAZZARINI.

GOD SAVE THE KING!

SCHEDULE.

Locality.	Name of Hall.
Rozelle	Rozelle Picture Palace.
Temora	Literary Institute Hall.
Tumbulgum	Protestant Hall.
Wallacia	Queen's Hall.
Waterloo	St. Silas' Hall.
Wollongong	School of Arts Hall.

[839]

PROCLAMATION.

STOCK DISEASES ACT, 1923.

(L.S.)

D. R. S. DE CHAIR,
Governor.

I, Sir DUDLEY RAWSON STRATFORD DE CHAIR, Governor of the State of New South Wales and its Dependencies within the Commonwealth of Australia, with the advice of the Executive Council, and in pursuance of section 4 of the Stock Diseases Act, 1923, do, by this my Proclamation declare the following disease of poultry to be a disease to which the provisions of the said Act shall apply:—

Infestation with Stickfast Flea (Echidnophaga gallinacea).
Fowl Pest.

[Papers—S.B. 1925-586]

Signed and sealed at Sydney, this eleventh day of August, one thousand nine hundred and twenty-five.

By His Excellency's Command,
W. F. DUNN.

[1127] GOD SAVE THE KING!

LOCAL GOVERNMENT ACT, 1919.

PROCLAMATION.

(L.S.)

D. R. S. DE CHAIR,
Governor. 18th August, 1925.

I, Sir DUDLEY RAWSON STRATFORD DE CHAIR, Governor of the State of New South Wales, with the advice of the Executive Council, in pursuance of the Local Government Act, 1919, do hereby alter the Residential District in the Shire of Sutherland (No. 1—Sutherland) which was proclaimed in Government Gazette No. 126 of 19th October, 1923, by omitting therefrom the lands described in the Schedule hereto.
[L.G. 1925-133-850-337]

By His Excellency's Command,
GEORGE CANN.

GOD SAVE THE KING!

SCHEDULE.

All that parcel of land being lot 4 and part of lots 1, 2 and 3 of deposited plan 4,759, having a frontage to the eastern side of Ozone-street for a depth of about 204 feet; and suburban portions 223 and 224, village of Cronulla (having a frontage to the north-eastern side of Gerrale-street), exclusive of an area resumed for surf sheds.

All those parcels of land comprising the whole of lots 10 and 11 of D.P. 6,491; and the whole of lots 69 and 70 of D.P. 4,237, all of which have a frontage to Burraneer Bay road on the western side of the road.

[7075]

LOCAL GOVERNMENT ACT, 1919.

PROCLAMATION.

(L.S.)

D. R. S. DE CHAIR,
Governor. 25th August, 1925.

I, Sir DUDLEY RAWSON STRATFORD DE CHAIR, Governor of the State of New South Wales, in pursuance of the Local Government Act, 1919, with the advice of the Executive Council, hereby appoint Elijah Caleb Job Marks, Esquire, to be a Member of the Tweed Shire Council to fill the vacancy in the Council caused by the resignation of Councillor Robert Towers Gillies.
[L.G. 1925-1-504-381]

By His Excellency's Command,
J. J. FITZGERALD.

[716] GOD SAVE THE KING!

VALUATION OF LAND ACT, 1916.

PROCLAMATION.

(L.S.)

D. R. S. DE CHAIR,
Governor. 18th August, 1925.

I, Sir DUDLEY RAWSON STRATFORD DE CHAIR, Governor of the State of New South Wales, with the advice of the Executive Council, in pursuance of the Valuation of Land Act, 1916, do hereby proclaim that Parts V and VI of the said Act shall come into operation in Ingleburn Municipality and Bulli Shire, on the first day of September, one thousand nine hundred and twenty-five.
[L.G. 1925-Valuation-1,882-64]

By His Excellency's Command,
GEORGE CANN.

[790] GOD SAVE THE KING!

[1163] Premier's Department,
28th August, 1925.

HIS Excellency the Governor directs it to be notified that he is in receipt of a despatch from the Secretary of State for the Colonies, intimating that the Italian Government proposes to raise the Consular Agency at Sydney to a vice-consulate de carriere, under the superintendence of the Italian Consulate-General at Melbourne.

JOHN T. LANG.

APPOINTMENTS.

Chief Secretary's Department.

THE Governor-in-Council has approved of the undermentioned appointments to the Commission of the Peace for the State of New South Wales, viz.:—

James Templeton, Officer-in-Charge, Prisoners' Afforestation Camp, Tuncurry.

Ernest Edward Herrod, Warong, Northwood-road, Northwood.

C. C. LAZZARINI.

[1155] Department of Labour and Industry,
Sydney, 26th August, 1925.

SHEARERS' ACCOMMODATION ACT, 1901.

HIS Excellency the Governor, with the advice of the Executive Council, has been pleased to appoint the undermentioned members of the Police Force to be Inspectors to carry out the provisions of the Shearers' Accomodation Act, 1901, in the districts specified in connection with their respective names.

J. M. BADDELEY.

Sergeant Third Class Arthur Stephen Hoole; Station—Nimitybelle; Police District—Cooma.
Constable First Class Herbert Henry Thorp; Station—Rowena; Police District—Narrabri.
Constable Eric Gordon Lyons; Station—Gwabegar; Police District—Narrabri.
Constable Leslie Patterson; Station—Gunbar; Police District—Hay.

APPOINTMENTS.

HIS Excellency the Governor, with the advice of the Executive Council, has approved of the following appointments:—

Department of the Attorney-General and of Justice.

The Reverend C. M. Statham to be Church of England Chaplain, Goulburn Gaol, vice the Reverend Canon Howell,—from 1st July, 1925.

Mr. Thomas Maloney to be Coroner, Port Macquarie, and a Coroner for the State generally, vice Mr. F. Hayward, J.P., resigned; and

Mr. John Francis Purcell, J.P., to be Coroner, Werris Creek, and a Coroner for the State generally.

The undermentioned members of the Police Force to be Sub-Inspectors under the Liquor Act, 1912, for the Licensing Districts preceding their names, from the dates specified:—

Queanbeyan—Sergeant William Oscar Hargrave,—from 17th July, 1925.

Cooma—Sergeant Arthur Stephen Holle, vice Sergeant George Augustus Heldon McClintock,—from 10th August, 1925.

The undermentioned members of the Police Force to exercise within the Licensing Districts preceding their names, the authority conferred by section 63 (1), of the Liquor Act, 1912, from the dates specified:—

Nambucca—Constable Percy Wood,—from 25th July, 1925.

Bellingen—Constable Charles Martin Ryan,—from 1st August, 1925.

Wee Waa—Constable Herbert Henry Thorp,—from 22nd July, 1925.

JOHN T. LANG, Premier.

Colonial Treasurer's Department.

HIS Excellency the Governor, with the advice of the Executive Council, and upon the recommendation of the Inspector-General of Police, has approved of the undermentioned Police Officer being appointed an Inspector under the Tobacco Act (47 Victoria, No. 12), viz.:—

Third Class Sergeant William Oscar Hargrave, stationed at Queanbeyan—as from 17th July, 1925.

JOHN T. LANG, Premier.

[1129] Department of Agriculture,
Stock and Brands Branch,
Sydney, 28th August, 1925.

COMMONS REGULATION ACT, 1898.

IT is hereby notified, for public information, that the undermentioned person has been appointed a Trustee of the Common stated, to hold office in accordance with the Commons Regulation Act, 1898, until 31st December, 1927:—

Bodongora—James Henry Johns.

[Papers—Commons 1925-58-1]

W. F. DUNN,
Minister for Agriculture.

APPOINTMENTS.

Department of Agriculture.

I HEREBY appoint the undermentioned persons to be Permit Inspectors under section 14A of the Pastures Protection Act:—

NARRANDERA.

Messrs. F. Miller, Tallimba; S. Braithwaite, Yenda. [S.B. 1924-483]

WARIALDA.

Messrs. Herbert Streeter Nicholson Glenmont, Warialda; Oswald Thomas Reeves, Breamar, Elcombe. [S.B. 1924-483]

W. F. DUNN.

TRUSTEE—MARRICKVILLE SCHOOL OF ARTS.

Mr. Augustus George has been appointed as a Trustee of the land held for the purposes of a School of Arts at Marrickville, in lieu of Mr. J. Shillington, whose office has been declared vacant.

TOM MUTCH,
Minister of Public Instruction.

[1158] The Treasury, New South Wales,
Sydney, 28th August, 1925.

AVERAGE RATE OF INTEREST ON LOANS FOR YEAR 1924-25.

IT is hereby notified that the rate of interest for the financial year ended 30th June, 1925, chargeable to Statutory Bodies representing the Crown on their Loan Capital is £5·01327 per cent.

JOHN T. LANG,
Colonial Treasurer.

[1146] Department of Labour and Industry,
Sydney, 4th August, 1925.

EARLY CLOSING (AMENDMENT) ACT, 1900.

PUBLIC NOTICE.

I HEREBY notify that, in accordance with the vote of a majority of those voting at a poll held on the 1st day of August, 1925, under the provisions of section 3 of the Early Closing (Amendment) Act, 1900, in the Country Shopping District of SPRINGWOOD, the closing times for all shops, except shops mentioned in Schedule One to the Early Closing Act, 1899, and in the Schedule to the Saturday Half-Holiday Act, 1910, shall be as follow:—

On Wednesday	One o'clock.
On Friday	Ten o'clock.
On the four other week-days ...	Six o'clock.

J. M. BADDELEY,
Minister.

(In lieu of notice published in the Government Gazette of the 21st August, 1925.)

[1034] Department of Agriculture,
Sydney, 28th August, 1925.

STOCK DISEASES ACT, 1923.

HIS Excellency the Governor, with the advice of the Executive Council, has been pleased to amend Regulation No. 28 under the Stock Diseases Act, 1923, published in the Government Gazette of the 5th December, 1924, by omitting from paragraph (*a*) thereof the words "seven days" and by inserting in lieu thereof the words "forty-eight hours."

[Papers—S.B. 1925-586]

W. F. DUNN,
Minister for Agriculture.

---

[821] Department of Education,
Sydney, 31st July, 1925.

NEW PUBLIC SCHOOL.

IT is hereby notified, for general information, in accordance with the provisions of the 34th section of the Public Instruction Act of 1880, that it is proposed to establish a Public School at

PADSTOW PARK.

TOM MUTCH,
Minister of Public Instruction.

[1142] Sydney, 28th August, 1925.

FISHERIES ACTS.—RENEWAL OF LEASES.

APPROVAL has been given for the renewal of the Oyster Culture Leases specified hereunder.

C. C. LAZZARINI.

SCHEDULE.

*No. 10,292, Thomas Augustine Walsh; area about 2 r. 35 p., at Port Stephens (plan cat. No. P. 719-36); rental rate, £1 per acre; annual rental, 14s., from 14th September, 1925.

No. 10,600, Elizabeth Margaret Burton; area, about 1 acre, at Panbula River (plan cat. No. P. 100-98); annual rental, £1, from 7th September, 1925.

No. 10,647, Bert Henry Hardaker; area about 2 r. 5 p., at Panbula River (plan cat. No. P. 101-98); rental rate, £1 per acre; total annual rental, 11s., from 14th September, 1925.

*Lease No. 10,292 is subject to the following special conditions:—

1. Payment of the rent, which was deferred during the first three years of the first term of the lease, shall be made by proportionate additions to the rent for each of the remaining years of its terms.

2. The lease may not be sold or transferred to any person other than an approved returned soldier.

[1141] Sydney, 28th August, 1925.

FISHERIES ACTS.—RENEWAL OF LEASES.

APPROVAL has been given for the renewal of the Oyster Culture Leases specified hereunder for a further term of five years in each instance, from the dates and at the rentals set out, but without any right of renewal.

C. C. LAZZARINI.

SCHEDULE.

No. 8,609, Albert Hunter; 100 yards frontage at Wapengo Lake (plan cat. No. W. 15-90); annual rental, 10s., from 21st December, 1925.

No. 8,633, James Edwards; 250 yards frontage at Georges River (plan cat. No. G. 59-47); rental rate, 10s. per 100 yards; total annual rental, £1 5s., from 21st December, 1925.

[1137] Sydney, 11th August, 1925.

NOTIFICATION OF GRANTING OF OYSTER CULTURE LEASES.

IT is hereby notified that leases, for the purpose of oyster culture, of the lands specified in the Schedule hereunder have been granted to the undermentioned persons.

The leases are subject to the Fisheries Acts and the Regulations thereunder, and to the special conditions set out at the foot of the Schedule.

C. C. LAZZARINI.

SCHEDULE.

*No. 13,236 (average lands), to Bina Ann Thompson, of Nelson's Bay, situated at Port Stephens, frontage 550 yards (plan cat. No. P. 1,159-36), fifteen years from 1st December, 1924; annual rental, £5 10s.—under section 12 (33), Fisheries (Amendment) Act, 1910 (Fisheries Act, 1902).

*No. 13,310 (average lands), to William Gordon Dodds, care of Dodds and Richardson, of 62 Hunter-street, Sydney, situated at Port Stephens, frontage 250 yards (plan cat. No. P. 1,172-36), fifteen years from 1st December, 1924; annual rental, £2 10s.—under section 12 (33), Fisheries (Amendment) Act, 1910 (Fisheries Act, 1902).

†No. 13,200 (inferior lands), to William Henry Shoesmith, junior, of Jones Island situated at Manning River, about 3 r. 35 p. (plan cat. No. M. 371-31), five years from 11th August, 1925; annual rental, £1 4s.—under section 12 (33B), Fisheries (Amendment) Act 1910 (Fisheries Act, 1902).

†No. 13,256 (inferior lands), to Joseph Graham, of Mitchell Island, situated at Manning River, frontage 200 yards (plan cat. No. M. 369-31), five years from 11th August, 1925; annual rental, £1—under section 12 (33B), Fisheries (Amendment) Act, 1910 (Fisheries Act, 1902).

†No. 13,331 (inferior lands), to George Joseph Binstadt, of Merrimbula, situated at Merrimbula Lake, about 1 a. 2 r. 6 p. (plan cat. No. M. 97-97), five years from 11th August, 1925; annual rental, £1 11s.—under section 12 (33B), Fisheries (Amendment) Act, 1910 (Fisheries Act, 1902).

†No. 13,354 (inferior lands), to Henry Thompson, of Mooney Point, Hawkesbury River, situated at Hawkesbury River, about 2 a. 1 r. 3 p. (plan cat. No. H. 463-41), five years from 11th August, 1925; annual rental, £2 5s.—under section 12 (33B), Fisheries (Amendment) Act, 1910 (Fisheries Act, 1902).

No. 13,372 (inferior lands), to Henry Otto Ruprecht, of Jones Island, situated at Manning River, frontage 300 yards (plan cat. No. M. 365-31), five years from 11th August, 1925; annual rental, £1 10s.—under section 12 (33B), Fisheries (Amendment) Act, 1910 (Fisheries Act, 1902).

†No. 13,404 (inferior lands), to John Mayn Davies, of Yamba, situated at Clarence River, frontage 300 yards (plan cat. No. C. 198-8), five years from 11th August, 1925; annual rental, £1 10s.—under section 12 (33B), Fisheries (Amendment) Act, 1910 (Fisheries Act, 1902).

†No. 13,411 (inferior lands), to Joseph Robert Law, of Port Macquarie, situated at Hastings River, about 2 a. 3 r. 22 p. (plan cat. No. H. 138-27), five years from 11th August, 1925; annual rental, £2 18s.—under section 12 (33B), Fisheries (Amendment) Act, 1910 (Fisheries Act, 1902).

Special Conditions.

1. It is a condition of these leases that under Regulation 63 made under the abovenamed Acts the whole or any part of the land comprised therein may be resumed at any time without compensation for any public purpose, or for the granting thereover of a Special Lease under the Crown Lands Acts.

*2. Oyster Leases Nos. 13,236 and 13,310 will be determined without compensation in the event of the acquisition of the land between high-water mark and low-water mark by the Commonwealth Government for naval purposes.

†3. No oysters may be removed from Oyster Leases Nos. 13,200, 13,256, 13,331, 13,354, 13,372, 13,404, and 13,411 during the first year of their term. If any such lease be renewed for a second term of five years, it shall be subject to redetermination of rental during the ninth or any later year for a further (third) term of five years.

BIRDS AND ANIMALS PROTECTION ACT, 1918.

OPEN SEASON.

AN open season in pursuance of the Birds and Animals Protection Act, 1918, has been declared as under, viz.:—

1st September to 31st October, 1925, both days inclusive, in respect of opossums, for the parishes of Newton Boyd, Urania, Springbrook, Dalmorton, Nullama, Henry, Broadmeadows and Barool, in county of Gresham, and the parishes of Mann, Rodgers and Cooraldooral, in the county of Gough, within the Pastures Protection District of Glen Innes, exclusive of any State Forest which may be situate within such parishes.

C. C. LAZZARINI,
Chief Secretary.

[1127]

PUBLIC WATERING PLACES ACT, 1900.

KANGAROO CREEK WATERHOLE P.W.P. No. 648.

Tamarang Shire.

REVOCATION OF ESTABLISHMENT OF PUBLIC WATERING PLACE No. 648.

IT is hereby notified that the establishment of Kangaroo Creek Waterhole P.W.P. No 648, notified in Government Gazette No. 78 of 16th June, 1909, specified in the Schedule below is hereby revoked pursuant to the abovenamed Act.

[Papers P. 1924-2,498]

M. M. FLANNERY,
Minister for Public Works.

Department of Public Works.
Sydney, 24th August, 1925.

THE SCHEDULE.

County of Buckland, parishes of Loder and Quirindi, containing an area of 32 acres. The Crown Lands within the boundaries of measured portion P.W.P. 648, as shown on plan catalogued L. 23-1,834a at the Lands Department, Sydney. [4807]

NOTIFICATION OF RESUMPTION OF LAND UNDER THE PUBLIC WORKS ACT, 1912.

SO much of the land hereunder described as is Crown Land is hereby appropriated, and so much thereof as is private property is hereby resumed for a certain authorised work, namely, the construction of a dam on the Chichester River and other works in connection with the Hunter District Water Supply, and is vested in the Minister for Public Works as Constructing Authority for the purposes of the Hunter District Water Supply (Chichester Dam) Act, 1916.

Dated this eighteenth day of August, 1925.

D. R. S. DE CHAIR,
Governor.

By His Excellency's Command,

M. M. FLANNERY,
Minister for Public Works.

DESCRIPTION OF LAND REFERRED TO.

All that piece or parcel of land situate in the parish of Tillegra, county of Gloucester, and State of New South Wales, being part of portion 16, comprised in Certificate of Title, registered volume 3,203, folio 55: Commencing at the north-western corner of the said portion 16; and bounded thence on the north by part of the northern boundary of that portion bearing 90 degrees 18 chains 68·5 links; thence on the south-east and east by lines successively bearing 248 degrees 4 minutes 3 chains 70 links, 215 degrees 10 minutes 7 chains 16 links, 182 degrees 3 minutes 5 chains 3·2 links, and 179 degrees 56 minutes 7 chains 82·4 links; thence on the south-west by lines bearing respectively 298 degrees 13 minutes 2 chains 39·2 links and 320 degrees 34 minutes 4

chains 97·1 links to the southern side of a road 1 chain wide; thence on the south by southern sides of that road bearing 257 degrees 18 minutes 1 chain 60·3 links, and 271 degrees 15 minutes 4 chains 55 links; and thence on the west by part of the western boundary of the said portion 16 bearing 2 degrees 9 minutes 12 chains 14 links, to the point of commencement, including the road 1 chain wide contained in the area described,—and having an area of 19 acres 1 rood 5¾ perches of alienated land said to be in the possession of John Thomas Simmonds, and 1 acre 1 rood 28¼ perches of road.

[Misc. 1925-2,762] [715]

NOTIFICATION OF RESUMPTION OF LAND UNDER THE LOCAL GOVERNMENT ACT, 1919.

IN pursuance of section 536 (4) of the Local Government Act, 1919, and under Division 1, Part V of the Public Works Act, 1912, I notify that so much of the land hereunder described as is Crown Land is hereby appropriated, and so much thereof as is private property is hereby resumed for road and drainage purposes, and I further notify that the said land is hereby vested in the Council of the Municipality of Kogarah.

Dated this twenty-sixth day of August, 1925.

M. M. FLANNERY,
Minister for Public Works.

Description of Land referred to.

All that piece or parcel of land containing by admeasurement 1 rood 2¾ perches or thereabouts, situated in the Municipality of Kogarah, parish of St. George, and county of Cumberland, being the whole of lot 12 of section 7, shown on a plan deposited in the Land Titles Office, Sydney, numbered 5,453: Commencing on the north-eastern side of George-street at the southernmost corner of lot 11 of section 7 of the abovementioned deposited plan; and bounded thence on the north-west by the south-eastern boundary of lot 11, bearing 44 degrees 53 minutes 40 seconds for a distance of 292 feet; thence on the north-east by part of the south-western boundary of lots 105 and 106 of deposited plan 2,765, bearing 134 degrees 38 minutes 40 seconds for a distance of 40 feet; thence on the south-east by the north-western boundary of lot 13 of section 7 of deposited plan 5,453 aforesaid, bearing 224 degrees 53 minutes 40 seconds for a distance of 292 feet to the north-eastern side of George-street aforesaid; and thence on the south-west by that side of that street bearing 314 degrees 38 minutes 40 seconds for a distance of 40 feet, to the point of commencement,—and said to be in the possession of Zhae Mary Corrie.

[Misc. 1925-3,293] [720]

NOTIFICATION OF RESUMPTION OF LAND UNDER THE LOCAL GOVERNMENT ACT, 1919.

IN pursuance of section 536 (4) of the Local Government Act, 1919, and under Division 1, Part V, of the Public Works Act, 1912, I notify that so much of the land hereunder described as is Crown land is hereby appropriated, and so much thereof as is private property is hereby resumed for road-widening purposes, and I further notify that the said land is hereby vested in the Council of the Municipality of Canterbury.

Dated this twenty-seventh day of August, 1925.

M. M. FLANNERY,
Minister for Public Works.

Description of Land referred to.

All that piece or parcel of land situate in the Municipality of Canterbury, parish of St. George, county of Cumberland, State of New South Wales, being part of lot 2 on deposited plan No. 10,224, and containing by admeasurement one-half perch more or less: Commencing at the intersection of the north-western building line of Homer-street with the south-eastern side of Earlwood-avenue; and bounded thence on the north-west by that side of that avenue bearing 11 degrees 1 minute and distant 24 feet 11 inches; thence on the north-east by a line bearing 120 degrees 48 minutes 15 seconds distant 16 feet 10¼ inches to the north-western building line of Homer-street; and thence on the south-east by that building line bearing 230 degrees 35 minutes 30 seconds, distant 24 feet 11 inches, to the point of commencement,—and said to be in the possession of Angus N. Nicoll.

[Misc. 1925-3,671] [830]

CO-OPERATION, COMMUNITY SETTLEMENT, AND CREDIT ACT, 1923.

THE CO-OPERATIVE BACON SMOKING SOCIETY LIMITED.

IT is hereby notified that I have this day registered the abovenamed Society as a Trading Society under the above Act, with limited liability, and have issued to it a certificate of incorporation.

The said Society was formerly registered under the Companies Act, 1899, under the name of "The Co-operative Bacon Smoking Company Limited."

Dated at Sydney, this twenty-fourth day of August, 1925.

(L.S.) T. WAITES,
Deputy Registrar of Co-operative Societies.

[1135]

[1140] Sydney, 28th August, 1925.

APPLICATIONS FOR LEASES FOR OYSTER CULTURE.

IT is hereby notified that the undermentioned persons have applied to lease for Oyster Culture the portions of land described hereunder opposite their respective names.

Objections may be lodged at the Fisheries Branch, Chief Secretary's Department, within thirty days of the date of this notice against the leasing of any of the portions. If interference with a hauling ground is alleged, a statutory declaration by a licensed fisherman must be submitted to the effect that the area has been hauled during the preceding twelve months.

E. B. HARKNESS,
Under-Secretary.

No. 13,526, by Wilfred Hopper Young, situated at Luthrie Creek, Manning River, in 2 sections, section No. 1 adjoining the southern end of Oyster Lease No. 12,423, section No. 2 opposite the southern end of section No. 1 of subject application, parish of Oxley, county of Macquarie, frontage 600 yards (in all).

No. 13,527, by Wilfred Hopper Young, situated at Cabbage Tree Island, Manning River, adjoining the north-eastern end of Oyster Lease No. 7,700, parish of Oxley, county of Macquarie, frontage 400 yards.

No. 13,479, by (Mrs.) Louisa Edwards, situated at Little Shark Island, and a small Island lying between Little Shark Island and Whisky Island, Macleay River, in 2 sections, section No. 1 adjoining the north-western end of Oyster Lease No. 10,753, section No. 2 about 66 yards north from the north-west corner of section No. 1 of subject application, parish of Clybucca, county of Dudley, frontage 300 yards (in all).

No. 13,524, by Arthur Samuel Ellery, situated at Macleay River, adjoining the western end of Oyster Lease No. 11,411, section No. 1, and being identical with surrendered Oyster Leases Nos. 8,050 and 10,540, parish of Clybucca, county of Dudley, frontage 873 yards.

No. 13,338, by Harry Ewart Clibbett, situated at Salamander Bay, Port Stephens, adjoining the eastern end of Oyster Lease No. 11,122, parish of Tomaree, county of Gloucester, frontage 50 yards.

[1132] Industrial Registrar's Office,
Sydney, 28th August, 1925.

THE following Awards of the Court, made pursuant to the provisions of the Industrial Arbitration Act, 1912, have this day been published as part of the Industrial Gazette for August, 1925, in accordance with the provisions of the Act and the Regulations thereunder.

Copies of the Awards are obtainable from the Government Printer, Sydney, at the price mentioned (postage added), upon request, quoting the particulars stated hereunder, and the date of publication.

A. M. WEBB,
Industrial Registrar.

Storemen and Packers, Wholesale Oil and Colour Stores (State) Award (Variation), No. 4,474. 3d.

Horsedrivers and Wholesale Employees (Broken Hill) Award (Principal), No. 4,475. 4d.

[1125] Office of the Railway Commissioners,
Sydney, 10th August, 1925.

IT is hereby notified for the information of the public, that the lands described in the Schedule hereto are, with the consent of His Excellency the Governor, dedicated under section 81 of the Public Works Act, 1912, as a Public Highway.

JAMES FRASER,
A. D. J. FORSTER,
Constructing Authority.

SCHEDULE.

All that piece or parcel of land situate in the Shire of Dorrigo parish of Tallawudjah county of Fitzroy and State of New South Wales being part of portion 22 Commencing at a point on the southern boundary of the Glenreagh to Dorrigo Railway at a radial distance of 90·9 links from the 1 mile 54 chains peg on the centre line of the aforesaid railway and bounded thence by lines as follow bearing 176 degrees 16 minutes 15 seconds 100 links 794·5 links of the arc of a circle of 42 chains 09·9 links radius the centre of which lies south-east of a chord bearing 260 degrees 51 minutes 48 seconds 793·32 links 255 degrees 27 minutes 21 seconds 962·64 links to the southern side of a road 100 links wide thence by part of that road boundary bearing 69 degrees 02 minutes 893·98 links to the aforesaid railway boundary thence by part of that boundary by lines as follow bearing 75 degrees 27 minutes 21 seconds 74·27 links 813·37 links of the arc of a circle of 43 chains 09·9 links radius the centre of which lies south-east of a chord bearing 80 degrees 51 minutes 48 seconds 812·17 links to the point of commencement be the said several dimensions all a little more or less containing an area of 1 acre 1 rood 11½ perches or thereabouts being part of reference number 8 on the proclaimed plan and book of reference of the Glenreagh to Dorrigo Railway.

[1124] Office of the Railway Commissioners,
Sydney, 10th August, 1925.

IT is hereby notified for the information of the public that the lands described in the Schedule hereto are, with the consent of His Excellency the Governor, dedicated under section 81 of the Public Works Act, 1912, as Public Highways.

JAMES FRASER,
A. D. J. FORSTER,
Constructing Authority.

SCHEDULE.

All that piece or parcel of land situate in the Shire of Boolooroo parish of Mia Mia county of Courallie and State of New South Wales being part of portion 75 Commencing at a point on the south-eastern boundary of portion 75 bearing 227 degrees 18 minutes and distant 126·63 links from the south-eastern corner of the said portion and bounded thence by part of the south-eastern and southern boundaries of portion 75 by lines as follow bearing 227 degrees 18 minutes 1349·37 links 269 degrees 48 minutes 46·78 links and thence by a line bearing 48 degrees 36 minutes 30 seconds 1384·23 links to the point of commencement be the said several dimensions all a little more or less containing an area of 34 perches or thereabouts being part of reference number 21 on the proclaimed plan and book of reference of the Moree to Mungindi Railway.

Also all that piece or parcel of land situate in the Shire parish county and State aforesaid being part of portions 74 and 73 Commencing at the south-eastern corner of portion 74 and bounded thence by part of the south-eastern boundary of that portion bearing 241 degrees 09 minutes 828·45 links thence by a line bearing 56 degrees 30 minutes 30 seconds 1328·74 links to the north-western side of a road 200 links wide thence by part of that road boundary bearing 228 degrees 55 minutes 507·46 links to the point of commencement be the said several dimensions all a little more or less containing an area of 1 rood 31½ perches or thereabouts being part of reference numbers 22 and 23 on the proclaimed plan and book of reference of the Moree to Mungindi Railway.

Also all that piece or parcel of land situate in the Shire of Boomi parish of Yarouah county of Benarba and State of New South Wales being part of the land resumed for railway purposes within the Mungindi Temporary Common Commencing at a point on the southern boundary of the Moree to Mungindi Railway at a rectangular distance of 150 links from the 391 miles 60 chains peg on the centre line of the aforesaid railway and bounded thence by lines as follow bearing 208 degrees 02 minutes 40 seconds 100 links 298 degrees 02 minutes 40 seconds 891·08 links 287 degrees 50 minutes 08 seconds 1037·02 links to the eastern boundary of Yarouah-street thence by part of that street boundary bearing 358 degrees 10 minutes 00 seconds 106·21 links to the south-western corner of the Mungindi Station Yard thence by part of the southern boundary of the aforesaid station yard bearing 107 degrees 50 minutes 08 seconds 1081·71 links 118 degrees 02 minutes 40 seconds 900 links to the point of commencement containing an area of 1 acre 3 roods 32¾ perches or thereabouts being part of reference number 170 on the proclaimed plan and book of reference of the Moree to Mungindi Railway.

Also all that piece of land situate in the Shire of Boolooroo parish of Mia Mia county of Courallie and State of New South Wales being part of T.S.R. 33614 and part of portion 14 Commencing at the north-western corner of portion 14 and bounded thence by part of the northern boundary of that portion bearing 70 degrees 20 minutes 9 seconds 101·81 links thence by lines as follow 270·75 links of the arc of a circle of 1450 links radius the centre of which lies north-west of a chord bearing 200 degrees 51 minutes 13 seconds 270·36 links 200·10 links of the arc of a circle of 1450 links radius the centre of which lies north-west of a chord bearing 210 degrees 9 minutes 23 seconds 199·94 links 226 degrees 49 minutes 51 seconds 432·04 links 313 degrees 32 minutes 100·17 links to the south-eastern boundary of the Moree to Mungindi Railway thence by part of that railway boundary by lines as follow bearing 46 degrees 49 minutes 51 seconds 426·46 links 424·31 links of the arc of a circle of 1350 links radius the centre of which lies north-west of a chord bearing 24 degrees 38 minutes 26 seconds 422·57 links to the western boundary of portion 14 thence by part of that portion boundary bearing 179 degrees 48 minutes 9 seconds 54·63 links to the point of commencement be the said several dimensions all a little more or less containing an area of 3 roods 20 perches or thereabouts being the whole of the extra land comprised in reference numbers 37A and 38A resumed for railway purposes by notification in Gazette number 87 folio 3617 of 5th July 1911.

NEW SOUTH WALES GOVERNMENT RAILWAYS.

APPLICATIONS are invited for the position of Electrical Sub-Foreman in the Chief Mechanical Engineer's Branch, at a commencing salary of £348 per annum with range to £388. Applicants must have had experience in the maintenance of Electric Railway Rolling Stock, and be fully competent to supervise the work of repairs, adjustments to, and testing of, Multiple-Unit Electric Train Equipments and all auxiliary apparatus. Applications, stating age and full particulars of experience and accompanied by copies (only) of testimonials are to be addressed to the Secretary, Railway and Tramway Staff Board, Central Station, Sydney, and will be received up to the 7th September, 1925.

W. J. MORRIS,
[1145] Secretary.

[1149] Registrar-General's Department,
Sydney, 26th August, 1925.

IT is hereby notified that, in conformity with the provisions of the Registration of Births, Deaths, and Marriages Act, 1899, the changes of Residence of the undermentioned Officiating Ministers have been duly registered at this Office on the dates specified:—

CHURCH OF ENGLAND (DIOCESE OF BATHURST).

No. 5398. Reverend Leicester Johnson, from Bathurst to O'Connell, 12th August, 1925.

ROMAN CATHOLIC CHURCH (DIOCESE OF MAITLAND).

No. 4863. Reverend Patrick Gerald Grace, from Newcastle to St. Columba's Church, Adamstown, 14th August, 1925.

CHURCH OF CHRIST.

No. 4217. Mr. Henry George Harward, from Ashfield to 242 Pitt-street, Sydney, 21st August, 1925.

No. 5718. Mr. Percival Charles Bennett, from Raymond-street, Bankstown, to Berea, South-terrace, Bankstown, 21st August, 1925.

PRESBYTERIAN CHURCH OF AUSTRALIA IN THE STATE OF NEW SOUTH WALES.

No. 2431. Reverend Charles Alfred White, B.A., from Sydney to Bowenfels, 21st August, 1925.

W. G. H-WILLIAMS,
Registrar-General.

[1148] Registrar-General's Department, Sydney, 26th August, 1925.

IT is hereby notified that, in conformity with the provisions of the Registration of Births, Deaths, and Marriages Act, 1899, the undermentioned Officiating Ministers have been registered at this Office on the dates specified, for the celebration of Marriages:—

ROMAN CATHOLIC CHURCH (ARCH-DIOCESE OF SYDNEY).

No. 5778. Reverend Bartholomew Murphy, St. Mary's Cathedral, Sydney, 12th August, 1925.

*No. 5709. Reverend Thomas Bartholomew Hill, Enfield, 20th August, 1925.

ROMAN CATHOLIC CHURCH (DIOCESE OF LISMORE).

No. 5779. Reverend Thomas Segrief, Lismore, 20th August, 1925.

PRESBYTERIAN CHURCH OF AUSTRALIA IN THE STATE OF NEW SOUTH WALES.

No. 5407. Mr. Charles Kellie, Coonamble, 14th August, 1925.

THE UNITED EVANGELICAL LUTHERAN CHURCH OF AUSTRALIA.

†No. 5777. Reverend Johannes Theodor Paul Stolz, Walla Walla, 25th August, 1925.

*Previously registered as Reverend Thomas Hill.

†Previously registered as Reverend Johannes Theodor Paul Stobz.

W. G. H-WILLIAMS,
Registrar-General.

NOTICE UNDER REAL PROPERTY ACT.

APPLICATIONS by the undermentioned have been made to bring the lands respectively described under the provisions of the Real Property Act. Caveats may be lodged on or before the respective dates mentioned:—

16TH OCTOBER, 1925.

No. 25,665. Leonard Thomas Hooper, 9 acres, in Fripp-st., and 10 a. 3 r. 8 p., in Sir Thomas Mitchell road, lots 7 and 10, respectively, sec. 5, Campbell Hill or Quid Pro Quo Est., Muny. Bankstown.

2ND OCTOBER, 1925.

No. 24,831. David Speer, 1 r. 20¼ p., lot 5, sec. 18, Shepherd's Paddock Subdn., Merrigang-st., Bowral.

No. 26,466. Isabella Ann Wren, Mary Jane O'Neill, Kate Charlotte O'Neill, Sarah Margery O'Neill, Ann Maria Townsend Wren, and William Allan O'Neill, 7 r. 1 r. 23 p., in Cooma-rd., Wood-av., and Hayes and Alice sts., Queanbeyan.

No. 26,506. O. F. Nelson and Company Limited, 13 a. 3 r. 33 p., in Murray-rd. and on Devlin's Creek, Beecroft.

No. 26,531. Reuben Hayter, 3 r. 19¼ p., in Stone, Louisa, and Woolcott sts., Canterbury.

No. 26,742. Robert John Donaldson McCallum and Harry Carysford Edmond Donovan, 8¼ perches, includ. Nos. 245, 247, and 249 Goulburn-st., Sydney.

No. 26,762. Ida Leslie Slack, Elsie Slack, and Ella Mary Slack, 2 r. 36¾ p., in Falcon and Miller sts., North Sydney.

No. 26,767. George Bingham, Wilfred Ernest Bingham, and Harold Stanley Bingham, 2 r. 20¾ p., cor. Burwood-rd. and Victoria-st., Burwood.

No. 26,796. Benjamin James Taylor, 3 r. 29¼ p., lots 11 to 14, incl. sec. 1, Hampstead Park Est., Cornwall-rd., and 2 a. 1 r. 39¼ p., part lot 4, sec. 24, Chisholm Est., Chisholm-rd., Muny. Auburn.

No. 26,801. Andrew Fenwick and James Fenwick, 3 r. 39¾ p., adj. west boundary of land owned and occupied by Mrs. M. M. Levi, Shorter-st., Belmore.

No. 26,811. John Burnett, 21 perches, lots 21 and 22, sec. 1, Silverton Est., Russell-st., Rose Bay.

No. 26,813. Sarah Fanny Gadsby, 37½ perches, includ. Nos. 53, 55, 57, 59, and 61, Commodore-st., Newtown.

No. 26,822. Frank Appleton, 23¼ perches, lot 17, in Holland-rd., Muny. Woollahra.

No. 26,824. George Watkins Mackay, 1 acre, allots. 8 and 9, sec. 12, Denison-st., Adaminaby.

Diagrams delineating these lands may be inspected at the Land Titles Office, Elizabeth-street, Sydney.

W. G. H-WILLIAMS,
Registrar-General.

28th August, 1925. [1154]

WATER ACT, 1912 (PART II).

THE Water Conservation and Irrigation Commission has received the following application for License:—

Land District of Hay.

P. P. Casey, G. H. J. McDonald, J. Roberts, and G. Belbin, levee, Murray River, pors. 12. 13, 14, and 15, psh. Tantonan; por. 36, psh. Yarraman, co. Cadell.

The Police Magistrate will publicly inquire into the application at 10 a.m., on the 17th day of September, 1925, at Court-house, Moama.

H. H. DARE,
Commissioner.

[W.C. & I.C. 1924-12,403] [1162]

WATER ACT, 1912.

APPLICATION No. 666, WESTERN LAND BOARD DISTRICT.

DECISION OF THE STIPENDIARY MAGISTRATE.

New South Wales, to wit.

WHEREAS on the tenth day of July, 1925, it became a matter for investigation before me whether an application made on the eleventh day of November, 1924, by Christine Power Wilkes, under application Number 666, Western Land Board District, for a license for a pump to be installed on the bank of the Darling River, on portion 57, Parish of Wentworth, county of Wentworth, Western Land Board District; and having inquired into the said matter, I hereby recommend that a license be granted in respect of a pump with a maximum capacity of 250 gallons a minute, to be situated on the left bank of the Darling River on portion 57, Parish of Wentworth, County of Wentworth, in the position approximately shown on the accompanying Plan "S," subject to the five conditions set out on papers H.O. No. 24-12,883 enclosed. I further recommend that the license be for the term of Five Years.

Mr. Thorn (Agent), for Applicant.

Given under my Hand, at Wentworth, in the State of New South Wales, this tenth day of July, 1925.

G. A. STEVENSON,
Stipendiary Magistrate.

Conditions referred to.

(1) The Water Conservation and Irrigation Commission shall have the power to regulate or absolutely stop all pumping operations should it at any time think or deem it necessary to do so in the public interests.

(2) A screen or rose with openings not more than one-quarter of an inch wide to be permanently fixed to the inlet end of the suction-pipe to the satisfaction of the Water Conservation and Irrigation Commission.

(3) The licensee shall furnish the Water Conservation and Irrigation Commission with returns, on forms to be provided by the said Commission, showing full particulars of the irrigation carried on by her during the quarters ending March, June, September, and December in each year. The said returns must be supplied within one month after the end of each respective quarter.

(4) The Water Conservation and Irrigation Commission may at any time, if it should think it necessary or desirable in the public interests, give six months' notice in writing to the holder of the license for the time being (which notice may be given by delivering the same at her last-known place of abode in New South Wales) of the cancellation and determination of this license, and at the expiration of six months next after the delivery or service of such notice as aforesaid, this license and all the rights conferred by it shall absolutely cease and determine, except as to any rights of action or other remedies then accrued for fees, charges for water or otherwise.

(5) No compensation shall be payable by such Commission or the Crown, in respect of such cancellation and determination, to any person whomsoever.

[W.C. & I.C. 1924--12,883] [874]

WATER ACT, 1912.

APPLICATION No. 813. WAGGA WAGGA LAND BOARD DISTRICT.

DECISION OF LOCAL LAND BOARD.

New South Wales, to wit. } Wagga Wagga.

WHEREAS on the 14th day of July, 1925, it became a matter for investigation before us whether an application made by Patrick James Mahon, junior, under the provisions of Section 10 of the Water Act, 1912, for a license for a pump installed on the right bank of the Murrumbidgee River on the frontage of portion 135, parish of Gobbagombalin, County of Clarendon, should be recommended or otherwise; and having taken evidence and inquired into the said matter, we report that applicant is the occupier of the land on which the work is situated. We recommend the issue of a license for such work for a period of five years, subject to the conditions numbered 1 to 6 on Exhibit A.

Mr. Chandler, Agent for applicant.

Given under our Hands, at the Court-house, at Wagga Wagga, in the State of New South Wales, this 14th day of July, 1925.

T. W. IRISH, Chairman.
JOHN I. McGRATH, } Members.
J. W. SHEPHARD, }

Conditions referred to.

(1) The Water Conservation and Irrigation Commission shall have the power to regulate or absolutely stop all pumping operations should it at any time think or deem it necessary to do so in the public interests.

(2) Subject to Condition (1)—When the discharge of the Murrumbidgee River at Wagga Gauge is less than 2,480 cubic feet per second (such discharge corresponding at the present time to a reading of 5 feet 0 inches above Zero on the said Gauge—Zero Reduced Level 561·22 feet Water Conservation Datum—or such reading as may be determined from time to time) pumping is to be limited to 20 days of 8 hours each per month, and the total area watered by the pump must not exceed 350 acres.

(3) A screen or rose with openings not more than one-quarter of an inch wide to be permanently fixed to the inlet end of the suction-pipe to the satisfaction of the Water Conservation and Irrigation Commission.

(4) The licensee shall furnish the Water Conservation and Irrigation Commission with returns, on forms to be provided by the said Commission, showing full particulars of the irrigation carried on by him during the quarters ending March, June, September, and December in each year. The said returns must be supplied within one month after the end of each respective quarter.

(5) The Water Conservation and Irrigation Commission may at any time, if it should think it necessary or desirable in the public interests, give six months' notice in writing to the holder of the license for the time being (which notice may be given by delivering the same to him, or by leaving the same at his last-known place of abode in New South Wales) of the cancellation and determination of this license, and at the expiration of six months next after the delivery or service of such notice as aforesaid, this license and all the rights conferred by it shall absolutely cease and determine, except as to any rights of action or other remedies then accrued for fees, charges for water or otherwise.

(6) No compensation shall be payable by such Commission or the Crown, in respect of such cancellation and determination, to any person whomsoever.

[W.C. & I.C. 1925-13,010] [828]

METROPOLITAN WATER, SEWERAGE AND DRAINAGE BOARD.

NOTICE is hereby given that the sewers as described below have been completed and are now available for house connections:—

Alexandria: Commencing at existing dead-end in Queen-lane, about 393 links south of Collins-street; thence north-easterly along lane to manhole at 83 links; thence to dead-end in lane about 108 links south of Collins-street (Day Labour 2,118, s/o 41,484).

City: Commencing at manhole and chamber constructed over existing 12-inch sewer in Burton-street, about 155 links easterly from Forbes-street; thence northerly across Burton-street, and along right of way, a distance of 231·2 links to a dead-end in private right-of-way, about 175 links north of Burton-street, and 155 links east of Forbes-street (Day Labour 2,101, s/o 41,387).

Concord: Commencing at existing manhole in Carrington-street, Board Contract No. 611, at a point about 200 links westerly from Concord-road, and about 50 links northerly from lane in Carrington-street; thence easterly along Carrington-street to a dead-end 99 links (Contract 1,703, s/o 41,523).

Drummoyne: Commencing at existing manhole in Board Contract 1,633, s/o 41,211, at a point in lane about 140 links southerly from Murralong-avenue; thence 127·5 links westerly through private property to a dead-end in property fronting Murralong-avenue (Contract 1,702, s/o 41,543).

Enfield: Commencing at existing manhole, Board Contract 1,501, in Maria-street, at a point about 170 links southerly from Dean-street, and about 66 links easterly from Maria-street; thence across Maria-street and through private property to a dead-end westerly 110·4 links (Contract 1,703, s/o 41,527).

Manly: Commencing at an existing manhole in Board Contract 1,661, situated in Wattle-avenue, about 440 links due east of Cemetery-road, and running along Wattle-avenue in an easterly direction for about 409 links to a manhole; thence for a distance of 122 links in a south-easterly direction to a dead-end (Contract 1,631, s/o 41,426).

Mosman: Commencing from an existing manhole, Board Contract 1,492, s/o 40,499, in private property, about 152 links north of Arthur-street, and about 256 links west of Lavoni-street; thence for a distance of 78.5 links in a southerly direction through private property to a dead-end (Contract 1,702, s/o 41,495).

Commencing at an existing manhole in Board Contract 543, situated in private property about 88 links west of lane, and about 185 links south of Almora-street; thence through private property in a westerly direction for 115·5 links to a dead-end (Contract 1,700, s/o 41,477).

Newtown: Commencing from an existing lamp hole in Georgina-street, at the intersection of a lane 185 links south-easterly from King-street; thence 11·4 links north easterly; thence 109 links north-westerly along Georgina-street to a dead-end (Contract 1,702, s/o 41,445).

Woollahra: Commencing from existing sewer Board Contract 74 in Bathurst-street, about 250 links north of Edgecliffe-road to 207·3 links southerly along Bathurst-street to a dead-end (Contract 1,632, s/o 41,441).

Rockdale: Commencing from an existing manhole in Monahan-avenue, 282 links easterly from Rocky Point road; thence 67·7 links westerly along Monahan-avenue to a dead-end (Contract 1,702, s/o 41,481).

St. Peters: Commencing from an existing dead-end 155 links north-westerly from King-street, and 115 links north-easterly from Foreman-street; thence 15·2 links south-easterly; thence 79 links south-westerly through rear of private properties facing King-street to a dead-end (Contract 1,702, s/o 41,469).

Woollahra: Commencing from existing sewer Board Contract 1,562, s/o 40,811, in Arthur-street, about 50 links north of Carlotta-road to 198·1 links northerly along Arthur-street; thence across Arthur-street and through private property 32·6 links north-easterly; thence through private property 360·6 links easterly to a dead-end (Contract 1,632, s/o 41,460).

THOMAS ROSEBY,
Secretary.

25th August, 1925. [1138]

Metropolitan Water, Sewerage and Drainage Board,
Sydney, 18th August, 1925.

NOTICE TO LAY SERVICE PIPES.

NOTICE TO THE OWNERS OF TENEMENTS AND PREMISES IN—

Hornsby: Albert-road, from Beecroft-road westerly 474 yards (80,638); Wandeen-avenue, from existing main easterly 52 yards (80,666); Arthur-street, from Denison-street northerly and easterly 216 yards (80,642); Ramsay-road, from the Esplanade north-westerly 172 yards (80,641).

Ku-ring-gai Shire: Dumaresq-street, from existing main westerly 139 yards (80,632); Hilda-street, from Coonanbarra-road westerly 101 yards (80,638).

Mosman: Arthur-street, from existing main to Mandalong-road; Ruve-street, from existing main to Mandalong-road; Wyargine-street, from existing main to Edwards Bay road; Edwards Bay road, from existing main to Ruve-street (80,506).

Prospect and Sherwood: Bett's-road, from existing main to Patonville-road (80,644).

Ryde: Foster-street, from existing main to Goodwin-street; Goodwin-street, from Foster-street to Anzac-avenue; Anzac-avenue, from Goodwin-street to existing main; Orchard-street, from Anzac-avenue to Foster-street (80,651); Kemp-street, from Beach-street northerly 84 yards (80,645).

Bankstown: Brancourt-avenue, from Marion-street southerly 233 yards (61,188).

Canterbury: Campsie-street, from Lincoln-street westerly 146 yards (61,190); Westwood-avenue, from Sharp-street easterly 118 yards (61,194).

Hurstville: Percival-street, from Penshurst-avenue to Arcadia-street (61,208).

Kogarah: Oatley-avenue, from existing main to Charles-street (61,158).

Rockdale: Norman-avenue, from Sandringham-street southerly and westerly 119 yards; Gannon-avenue, from Norman-avenue to Malua-street (61,168).

Vaucluse: Olola-avenue, from Boambillee-avenue south-easterly 111 yards (61,205).

And the various private streets, lanes, courts, and alleys opening thereunto.

THE main pipe in the said streets having been laid down, the owners of all tenements and premises situated at above, are hereby required on or before the eleventh day of September next, to cause a proper pipe and stop-cocks to be laid, so as to supply water from the main pipe to such tenements and premises.

THOMAS ROSEBY,
[1020] Secretary.

Metropolitan Water, Sewerage and Drainage Board, Sydney, 10th August, 1925.

NOTICE TO LAY SERVICE PIPES.

NOTICE TO THE OWNERS OF TENEMENTS AND PREMISES IN—

Blacktown: Blacktown-road, from existing main to Church-lane; Church-lane, from Myrtle-road to Blacktown-road; Myrtle-road, from Church-lane to Flushcombe-road (80,605).

Hornsby: Sherbrooke-road, from Junction-road to Bridge-road; Boundary-road, from Wentworth-street to Muriel-street; Linda-street, from existing main to Sherbrooke-road; Romsey-street, from Leonard-street to Alexandria-parade; Alexandria-parade, from Romsey-street to Orara-street; Thomas-street, from existing main to Junction-road; Colah-street, from Thomas-street to Hunter-street; Leonard-street, from Peat's Ferry road to Hunter-street; Muriel-street, from existing main to Junction-road (80,622).

Ku-ring-gai Shire: Bungalow-avenue, from Telegraph-road northerly 272 yards (80,637); Yosefa-avenue, from Heydon-avenue easterly 133 yards (80,656); Cherry-street, from existing main to Hastings-street (80,639).

Lane Cove: Richardson-street, from Longueville-road easterly 267 yards (80,629).

Manly: Clifford-avenue, from existing main to Easement 36 yards (80,648).

North Sydney: Lane, from High-street westerly and southerly 130 yards (80,630).

Ryde: Haig-avenue, from Blaxland-road north-easterly 273 yards (80,628); Miriam-street, from Blaxland-road south-westerly 272 yards (80,627).

Warringah Shire: Columbine-avenue, from South Creek road to Surrey-avenue; Surrey-avenue, from Columbine-avenue westerly 233 yards (80,624); Waterloo-street, from Ocean-street easterly 51 yards (80,649).

Bankstown: Old Punchbowl road, from Punchbowl-road south-westerly 495 yards; Macquarie-street, from Old Punchbowl road to Skyline-street; Botany-street, from Old Punchbowl road westerly 135 yards; Skyline-street, from Botany-street northerly 210 yards (61,155).

Canterbury: Palmer-street, from Waverley-street to Charlotte-street; Charlotte-street from Palmer-street to Loftus-street; Loftus-street, from Charlotte-street to Evaline-street (61,183); Nowra-street, from Bellombi-street southerly 125 yards (61,171); Northcote-street, from William-street to Homer-street (61,167); Coney-road, from existing main to Earlwood-avenue; Earlwood-avenue, from existing main to Hamilton-avenue; Lewins-street, from existing main to Hamilton-avenue; Grove-street, from existing main to Louisa-street; Louisa-street, from Grove-street to Thompson-street; Thompson-street, from Hamilton-avenue to Spark-street; Spark-street, from Thompson-street to Cameron-street (61,170).

Kogarah: Mona-street, from Illawarra-street to Railway-parade; Railway-parade, from Mona-street to Elizabeth-street (61,181).

Liverpool: Reilly-street, from Great Southern road to Murrays-road (60,852).

Paddington: Cecil-street, from Hampden-street northerly 92 yards (61,210).

Rockdale: Pitt-street, from Wilson-road north-easterly 197 yards (61,159); Alexander-street, from existing main to King-street (61,150).

Bulli Shire: Wigram-road, from existing main to Boyce-avenue; Boyce-avenue, from Wigram-road to South Coast road; South Coast road, from Boyce-avenue northerly 228 yards; Maxwell-road, from South Coast road westerly 232 yards (61,163).

Blacktown: Bungaree-road, from Fitzwilliam-road southerly 225 yards (80,625.)

And the various private streets, lanes, courts, and alleys opening thereunto.

THE main pipe in the said street having been laid down, the owners of all tenements and premises situated at above are hereby required, on or before the fourth day of September next, to cause a proper pipe and stop-cocks to be laid, so as to supply water from the main pipe to such tenements and premises.

THOMAS ROSEBY,
[835] Secretary.

Metropolitan Water, Sewerage and Drainage Board, Sydney, 24th August, 1925.

NOTICE TO LAY SERVICE PIPES.

NOTICE TO THE OWNERS OF TENEMENTS AND PREMISES IN—

Ku-ring-gai Shire: Strone-avenue, from Fox Valley road to Elizabeth-street; Elizabeth-street, from Strone-avenue westerly 190 yards (80,643).

Alexandria: Reserve-road, from Queen-street to O'Riordan-street; O'Riordan-street, from Reserve-road to existing main (61,209).

Auburn: King-street, from Kihilla-street south-easterly 116 yards (61,185); Simpson-street, from Northumberland-road to Macquarie-street (61,184).

Granville: Rhodes-avenue, from Chamberlain-road to Salisbury-road (61,196).

Randwick: French-street, from existing main to Cooper-street; Cooper-street, from French-street westerly 82 yards (61,207); Anzac-parade, from Gale-road to Boyce-road (61,197).

Strathfield: Bates-street, from The Crescent to existing main (61,223).

And the various private streets, lanes, courts, and alleys opening thereunto.

THE main pipe in the said streets having been laid down, the owners of all tenements and premises situated at above are hereby required to cause a proper pipe and stop-cocks to be laid, so as to supply water from the main pipe to such tenements and premises, within three weeks from the date of this publication.

THOMAS ROSEBY,
[1139] Secretary.

HUNTER DISTRICT WATER SUPPLY AND SEWERAGE BOARD.

NOTICE TO LAY SERVICE PIPES.

NOTICE to the owner, occupier or mortgagee (as the case may be) of tenements and premises situated in—

East Maitland: Morpeth-street, from end of existing watermain north-easterly 36 yards.

Cessnock Shire (South Cessnock): Sixth-street, from end of existing watermain to McFarlane-street; McFarlane-street, from Sixth-street to Fifth-street; Fifth-street, from Jeffries-street to McFarlane-street; McFarlane-street, from Fifth-street to Oliver-street.

Cessnock Shire (Cessnock): Church-street, from end of existing watermain north-westerly to 1½ chains past Guest-street; McGrane-street, from Allandale-street to Lightfoot-street; Lightfoot-street, from Church-street to Guest-street.

Cessnock Shire (Kitchener): Richmond-street, from Heddon-street to Neath-street; Neath-street, from Richmond-street to Aberdare-street; Aberdare-street, from Neath-street southerly 55 yards to lane.

THE main pipe in the said streets having been laid down, the owner, occupier or mortgagee (as the case may be) of all tenements and premises situated as above is hereby required, on or before the 18th September, 1925, to cause a proper pipe and stopcocks to be laid so as to supply water from the main pipe to such tenements and premises.

ALFRED E. FRY,
Secretary.

Board's Offices, Newcastle,
5th August, 1925. [745]

HUNTER DISTRICT WATER SUPPLY AND SEWERAGE BOARD.

NOTICE TO LAY SERVICE PIPES.

NOTICE to the owner, occupier or mortgagee (as the case may be) of tenements and premises situated in—

Hamilton: National Park street, from end of existing watermain southerly to Hebburn-street; Hebburn-street, from National Park street to Stewart-avenue.; Bowser-street, from Boreas-road northerly to end of street.

THE main pipe in the said streets having been laid down, the owner, occupier or mortgagee (as the case may be) of all tenements and premises situated as above is hereby required, on or before the 2nd October, 1925, to cause a proper pipe and stopcocks to be laid, so as to supply water from the main pipe to such tenements and premises.

ALFRED E. FRY,
Secretary.

Board's Offices, Newcastle,
14th August, 1925. [994]

HUNTER DISTRICT WATER SUPPLY AND SEWERAGE BOARD.

NOTICE TO LAY SERVICE PIPES.

NOTICE to the owner, occupier or mortgagee (as the case may be) of tenements and premises situated in—

Waratah: Astley-street, from Shelley-street southerly; Astley-street West, from Astley-street westerly to end of street; Valencia-street, from end of existing watermain northerly to Newcastle-street.

Newcastle: Bruce-street, from Macquarie-street to Kemp-street; Kemp-street, from Bruce-street to Corlette-street; Parkway-avenue, from Brooks-street south-easterly 120 yards.

New Lambton: William-street, from Bridge-street to Royal-street.

Hamilton: Parkway-avenue, from Everton-street to Veda-street.

Stockton: Griffiths-street, from end of existing watermain southerly 143 yards to end of street.

THE main pipe in the said streets having been laid down, the owner, occupier or mortgagee (as the case may be) of all tenements and premises situated as above is hereby required, on or before the 18th September, 1925, to cause a proper pipe and stopcocks to be laid, so as to supply water from the main pipe to such tenements and premises.

ALFRED E. FRY,
Secretary.

Board's Offices, Newcastle,
5th August, 1925. [744]

HUNTER DISTRICT WATER SUPPLY AND SEWERAGE BOARD.

NOTICE TO LAY SERVICE PIPES.

NOTICE to the owner occupier or mortgagee (as the case may be) of tenements and premises situated in—

Tarro Shire (Hexham): Unnamed street (near Methodist Church), from Maitland-road to Great Northern Railway.

THE main pipe in the said streets having been laid down, the owner, occupier or mortgagee (as the case may be) of all tenements and premises situated as above is hereby required, on or before the 25th September, 1925, to cause a proper pipe and stopcocks to be laid, so as to supply water from the main pipe to such tenements and premises.

ALFRED E. FRY,
Secretary.

Board's Offices, Newcastle,
11th August, 1925. [953]

HUNTER DISTRICT WATER SUPPLY AND SEWERAGE BOARD.

NOTICE TO LAY SERVICE PIPES.

NOTICE to the owner occupier or mortgagee (as the case may be) of tenements and premises situated in—

Cessnock Shire (Bellbird): Cardew-street, from Sparke-street to Cambage-street; Cambage-street, from Cardew-street westerly 320 yards.

THE main pipe in the said streets having been laid down, the owner, occupier or mortgagee (as the case may be) of all tenements and premises situated as above is hereby required, on or before the 25th September, 1925, to cause a proper pipe and stopcocks to be laid, so as to supply water from the main pipe to such tenements and premises.

ALFRED E. FRY,
Secretary.

Board's Offices, Newcastle,
11th August, 1925. [954]

HUNTER DISTRICT WATER SUPPLY AND SEWERAGE BOARD.

NOTICE TO LAY SERVICE PIPES.

NOTICE to the owner, occupier or mortgagee (as the case may be) of tenements and premises situated in—

Waratah: Waratah-street, from Wilson-street to Fitzroy-street; John-street, from Edmund street to Woodstock-street.

THE main pipe in the said streets having been laid down, the owner, occupier or mortgagee (as the case may be) of all tenements and premises situated as above is hereby required, on or before the 9th October, 1925, to cause a proper pipe and stopcocks to be laid, so as to supply water from the main pipe to such tenements and premises.

ALFRED E. FRY,
Secretary.

Board's Offices, Newcastle,
20th August, 1925 [1121]

HUNTER DISTRICT WATER SUPPLY AND SEWERAGE BOARD.

NOTICE TO LAY SERVICE PIPES.

NOTICE to the owner, occupier or mortgagee (as the case may be) of tenements and premises situated in—

Cessnock Shire (Abermain): Tamworth-street, from Goulburn-street to 30 yards easterly from Grafton-street; Grafton-street, from Tamworth-street to Lismore-street.

THE main pipe in the said streets having been laid down, the owner, occupier or mortgagee (as the case may be) of all tenements and premises situated as above is hereby required, on or before the 9th October, 1925, to cause a proper pipe and stop-cocks to be laid, so as to supply water from the main pipe to such tenements and premises.

ALFRED E. FRY,
Secretary.

Board's Offices, Newcastle,
26th August, 1925. [1157]

[617] Sydney, 31st July, 1925.

APPLICATIONS FOR LEASES FOR OYSTER CULTURE.

IT is hereby notified that the undermentioned persons have applied to lease for Oyster Culture the portions of land described hereunder opposite their respective names.

Objections may be lodged at the Fisheries Branch, Chief Secretary's Department, within thirty days of the date of this notice against the leasing of any of the portions. If interference with a hauling ground is alleged, a statutory declaration by a licensed fisherman must be submitted to the effect that the area has been hauled during the preceding twelve months.

E. B. HARKNESS,
Under Secretary.

No. 13,468, by William Charles Wallace, situated at Bellinger River, adjoining the northern end of F. T. Buckman's Oyster Lease No. 13,226, parish of Newry, county of Raleigh, frontage 300 yards.

No. 13,494, by Hubert Sylvester Holley, situated on a small island, Camden Haven, lying between the offshore boundaries of Oyster Leases Nos. 7,104 and 7,105, parish of Camden Haven, county of Macquarie, frontage 100 yards.

No. 13,493, by Sydney Pinkerton John Thomas Cole, situated at Mooney Mooney Creek, Hawkesbury River, offshore, lying about 100 yards southerly from the south-west corner of Oyster Lease No. 13,198, section No. 1, parish of Cowan, county of Northumberland, area about 1 a. 2 r.

No. 13,495, by Cyril Osman Edwards and Arthur George Hayes Bond, situated at Coba Bay, Hawkesbury River, adjoining the western end of Oyster Lease No. 12,405, section No. 2, parish of Berowra, county of Cumberland, frontage 800 yards.

No. 13,496, by Cyril Osman Edwards and Arthur George Hayes Bond, situated at Donnybrook Bay, Hawkesbury River, offshore, about 70 yards south of the south-west corner of Oyster Lease No. 12,041, parish of Berowra, county of Cumberland, area about 3 acres.

No. 13,497, by Amy Danglade and Alfred James Danglade, situated at Mooney Mooney Creek, Hawkesbury River, offshore, adjoining the offshore boundary of Oyster Lease No. 12,384, and part of the offshore boundary of Oyster Lease No. 11,679, parish of Patonga, county of Northumberland, area about 2 acres.

No. 13,499, by Henry Thompson, situated at Mooney Mooney Creek, Hawkesbury River, about 250 yards northerly from the northern end of Oyster Lease No. 6,857, parish of Cowan, county of Northumberland, frontage 250 yards.

No. 13,498, by Frederick George Lilley and Alfred John Lilley, situated at Swan Bay, Port Stephens, adjoining the south-east end of Oyster Lease No. 12,669, parish of Sutton, county of Gloucester, frontage 200 yards.

[728] Sydney, 7th August, 1925.

APPLICATIONS FOR LEASES FOR OYSTER CULTURE.

IT is hereby notified that the undermentioned persons have applied to lease for Oyster Culture the portions of land described hereunder opposite their respective names.

Objections may be lodged at the Fisheries Branch, Chief Secretary's Department, within thirty days of the date of this notice against the leasing of any of the portions. If interference with a hauling ground is alleged, a statutory declaration by a licensed fisherman must be submitted to the effect that the area has been hauled during the preceding twelve months.

E. B. HARKNESS,
Under Secretary.

No. 13,480, by Charles Lockton, situated at Hastings River, fronting portion No. 54 of 25 acres, and being identical with expired Oyster Lease No. 6,293, parish of Macquarie, county of Macquarie, frontage 400 yards.

No. 13,507, by Isaac Lloyd, situated at Mooney Mooney Creek, Hawkesbury River, offshore, adjoining the northern and eastern boundaries of Oyster Lease No. 13,405, parish of Cowan, county of Northumberland, area about 2 acres.

DEPARTMENT OF PUBLIC WORKS—TENDERS FOR WORKS.

TENDERS will be received up to 2 p.m. on the dates specified for the undermentioned works. Envelopes containing tenders must be addressed to the President, Tender Board, Public Works Department, Sydney, and have legibly endosed upon the face thereof the name of the work for which tender is submitted. The Government does not bind itself to accept the lowest or any tender.

Specifications and plans of all works may be seen in Contractor's Room, Public Works Department, Sydney, in addition to the other places mentioned.

Plans will be supplied at the rate of 5s. for each sheet, and specifications at 5s. per copy. Payment to be made to Accountant of Department. For Architectural Works, plans only may be purchased.

31st August, 1925.

Port Kembla Electricity Supply—Nowra Transmission Line—Manufacture, Supply and Delivery of Substation Transformers.

Camden District Hospital—Erection of Recreation Room, &c., for Nurses. (Specification, &c., at Police Station, Camden.)

Port Kembla—Erection of New Weatherboard Cottage. (Specification, &c., at Public Works Office, Wollongong.)

Casino Police Buildings—Repairs, Painting, &c. (Specification, &c., at Court-house, Casino; and District Works Office, Lismore.)

Orange Police Station—Additions, Repairs and Renovations. (Specification, &c., at Court-house, Orange; and District Works Office, Bathurst.)

Carrara Hospital, Vaucluse—Repairs and Painting. (Specification, &c., at Carrara Hospital, Vaucluse.)

7th September, 1925.

Parramatta District Hospital—Alterations and Improvements to Administrative Block. (Specification, &c., at Court-house, Parramatta.)

Woodburn Police Station—Repairs, Alterations, Improvements and Painting. (Specification, &c., at Police Station, Woodburn; and District Works Office, Lismore.)

Robertson Police Station—Insertion of New Damp-courses, Repairs, Painting, &c. (Specification, &c., at Court-house, Robertson; and District Works Office, Goulburn.)

Daysdale Police Station and Court-house—Repairs and Painting, &c. (Specification, &c., at Court-house, Daysdale; and District Works Office, Cootamundra.)

Kiama-Nowra Transmission Line—Supply and Delivery of Wooden Poles. (Fresh Tenders.)

14th September, 1925.

Bridge over Cook's River at General Holmes' Drive—Manufacture, Supply and Delivery of Electrical Equipment, Machinery and Metal Work for Bascule Bridge. (Specification, &c., at Departments of Public Works, Melbourne and Adelaide; and Public Works Office, Newcastle. Contract No. 1.)

Bridge over Cook's River at General Holmes' Drive (Contract No. 2)—Receipt at site and Erection of Electrical Equipment, and Metalwork for Steel Bascule Span, Steel Towers, Machinery, &c., &c.; also Construction of Reinforced Concrete Piers, Abutments, Approach Spans, Embanked Approaches, &c., &c. (Specification, &c., at Departments of Public Works, Melbourne and Adelaide; and Public Works Office, Newcastle).

Barren Jack Hydro-electric Development Transmission Lines—Supply and Delivery of Steel Switch Structure at Power-house.

Gulgong Police Station—Repairs and Renovations. (Specification, &c., at Court-house, Gulgong; and District Works Office, Bathurst.)

Kyogle Police Station—Erection of New Buildings. (Specification, &c., at Court-house, Kyogle; and District Works Office, Lismore. Bills of Quantities available.)

Collarendabri Hospital—Erection of Maternity Block. (Specification, &c., at Court-house, Collarendabri; and District Works Office, Moree.)

Orange District Hospital—Erection of X-Ray Room. (Specification, &c., at Court-house, Orange; and District Works Office, Bathurst.)

21st September, 1925.

Barren Jack Hydro-electric Development—Supply and Delivery of Material and Apparatus for a complete Communication System.

Port Kembla Electricity Supply—Kiama-Nowra Transmission Line—Manufacture, Supply and Delivery of Insulators for a Pressure of 33,000 Volts.

Kiama-Nowra Transmission Line—Manufacture, Supply and Delivery of Switchgear for Pressure of 33,000 Volts and 6,600 Volts.

Coonamble District Hospital—Erection of Soldiers Memorial X-Ray Room. (Specification, &c., at Court-house, Coonamble; and District Works Office, Dubbo.)

12th October, 1925.

Bridge over Murray River at Abbotsford (Contract No. 3)—Erection of Timber Beam Bridge and Approaches over Tucker's Creek. (Specification, &c., at Court-houses, Wentworth and Albury, and Mildura (Vic.); Department of Public Works, Melbourne; and Public Works Office, Newcastle.)

30th November, 1925.

Port Kembla Electricity Supply—Kiama-Nowra Transmission Line Substations—Manufacture, Supply and Delivery of Metering Equipment. (Time extended.)

Barren Jack Hydro-electric Development—Substations—Manufacture, Supply and Delivery of Metering Equipment. (Time extended.)

M. M. FLANNERY.

NEW SOUTH WALES GOVERNMENT RAILWAYS AND TRAMWAYS.

TENDERS will be received at the Office of the Railway Commissioners, Bridge-street, Sydney, until 12 noon on the dates shown for the services specified:—

2nd September, 1925.

For Supply of two (2) 250 K.V.A. Transformers for Sutherland Sub-station to Specification No. 724, price 2s. 6d. each, from Chief Electrical Engineer, 61 Hunter-street, Sydney.

For Supply of 25 "P" Tram Cars to specification No. 733, price with drawings £5, or without drawings 10s.

For Supply of Fifty (50) No. 9 Type Bogie Trucks to specification No. 732, price with drawings £2, without drawings 5s.

Specifications and drawings from Chief Electrical Engineer, 61 Hunter-street, Sydney.

For Supply of Material Fabrication and fixing in position of a Steel Frame Awning. Plans and Specifications may be seen (or purchased for 10s. per set) at Office of Chief Engineer, Metropolitan Railway Construction Branch, Room 48, 3rd Floor, Public Works Building, Phillip-street, Sydney.

For Purhase of a Large Four (4) Spindle Drilling Machine capable of doing heavy work, manufactured by Fairbair Naylor, Macpherson, Leeds, on hand at Clyde Store. Tender forms from Comptroller of Stores, Wilson-street, Newtown.

For Manufacture of Steel Work for 105 Tons of Electrically-welded Masts and Structures for the electrification work between Central Station and Erskineville and Mortdale Carriage Sheds. Drawings and specifications may be seen (or purchased specifications 2s. 6d., small drawings 4s. 6d., large drawings 8s. 6d.) at Office of Engineer-in-Chief for Existing Lines, Bridge-street, Sydney.

For Supply and Delivery of Two (2) 80-Ton Combined Truck Weighbridges, Tandem type, Tender forms and full particulars from Engineer-in-Chief for Existing Lines, Bridge-street, Sydney.

9th September, 1925.

For the Supply and Erection of One (1) Electric Travelling Jib Crane for White Bay Power-house to specification No. 711, obtainable from Chief Electrical Engineer's Office, 61 Hunter-street, Sydney. Price, first copy, 5s.; subsequent copies, 2s. 6d. each.

For Supply of Three (3) 100 K.V.A. Single-phase Transformers to specification No. 726, price 2s. 6d. each, from Chief Electrical Engineer, 61 Hunter-street, Sydney.

For Delivery of Skins, Hides, Tallow, Hair, Horns, Bones, and similar Produce within the boundaries of the City of Sydney, from Darling Harbour Railway Station for one year from 1st October, 1925.

For Manufacture and Supply of Twenty (20) 4-wheel Powder Vans to specification No. 998. Copies of specifications and drawings from Chief Mechanical Engineer, Wilson-street, Redfern, at standard charges.

For Supply of Six (6) 3 Ton and Four (4) 5 Ton Electric Travelling Cranes. Tender forms and specifications from Comptroller of Stores, Wilson-street, Newtown.

For Manufacture, Delivery, and Erection of Steel Window Frames and Doors for White Bay Power-house, No. 2 Boiler-house. Tender forms, &c., from Engineer in Chief for Existing Lines, Bridge-street, Sydney.

23rd September, 1925.

For Supply of Four (4) Feed Water Meters for White Bay Power-house, to specification No. 718. Price 2s. 6d. each, from Chief Electrical Engineer, 61 Hunter-street, Sydney.

30th September, 1925.

For Purchase of Gas Producing Plant consisting of the following:—

Premier Gas Engine 558 h.p.
2 Mond Gas Producers 600 h.p. each.
1 Roots Blower electric-driven.
1 Roots Blower steam-driven.

also spare equipment at Carriage and Waggon shops, Eveleigh.

Tender forms and further particulars from Comptroller of Stores, Wilson-street, Newtown.

7th October, 1925.

For Supply of Fifteen (15) Small Single Phase Transformers to specification No. 731, price 2s. 6d.

For Supply and Erection of 20,000 K.W. Turbo Alternator for White Bay Power-house, to specification No. 719, from Chief Electrical Engineer, 61 Hunter-street, Sydney; price, £1 per copy.

21st October, 1925.

For Supply of one (1) Two-ton Industrial Electric Elevating Truck to Tramway Stores, Randwick, to Specification No. 723, price 2s. 6d. each, from Chief Electrical Engineer, 61 Hunter-street, Sydney.

For Supply and Erection of One (1) Five-ton Electric Overhead Travelling Crane for Gordon-avenue Workshops, Newcastle, to specification No. 714, price 5s. per copy, from Chief Electrical Engineer, 61 Hunter-street, Sydney.

For Purchase of Eleven (11) Class Z11 (old M) Engines on hand at Enfield and Port Waratah Loco. Depots. Tender forms, &c., from Comptroller of Stores, Wilson-street, Newtown.

11th November, 1925.

For Supply of One (1) five-ton 3-motor Electric Overhead Travelling Crane, span 56 feet 2 inches, for Iron and Steel Foundry, Eveleigh. Copies of specifications from Chief Mechanical Engineer, Wilson-street, Redfern, price 5s. first copy; subsequent copies 2s. 6d.

16th December, 1925.

For Ten (10) 1,800 K.V.A. Single-phase 50-cycle Transformers to specification No. 720, price 5s. from Chief Electrical Engineer, 61 Hunter-street, Sydney.

13th January, 1926.

For Supply of Four (4) 3,000 k.w. Rotary Concerter Units to specification No. 728, price 7s. 6d. each, from Chief Electrical Engineer, 61 Hunter-street, Sydney.

All tenders to be properly endorsed. No tender necessarily accepted. Make cheques payable "Railway Commissioners." Any tender unaccompanied by deposit, as provided in conditions of contract, will be rejected.

W. J. MORRIS, Secretary.

Mines Department Notices.

APPOINTMENT.

Department of Mines.

HIS Excellency the Governor, with the advice of the Executive Council, has approved of the following appointment:—

The Officer-in-Charge of Police stationed at Gwabegar, to be an Inspector for the State under the provisions of the Explosives Act, 1905, and the Inflammable Liquid Act, 1915 (Ms. 1925-7,977).

J. M. BADDELEY, Secretary for Mines.

[1151] Department of Mines, Sydney, 28th August, 1925.

NOTICES TO APPLICANTS FOR LEASES FOR MINING AND FOR PURPOSES IN CONNECTION WITH MINING; TO THE LESSEES UNDER SUCH LEASES; AND TO WHOM IT MAY CONCERN.

NOTICE IS HEREBY GIVEN THAT—

HIS Excellency the Governor, with the advice of the Executive Council, has approved of the grant of leases of Crown Lands in satisfaction of the undermentioned applications:—

FOR MINERAL LEASES.

(1925-9,406 L.B.)

Parkes No. 238, Oswald Thomas, Walter Kable and Arthur Kable, portion ML 3, county Ashburnham, parish Mugincoble, 6 acres, 13th January, 1925.

*Oberon No. 191, John James Clifton Phillips, portion ML 18, county Westmoreland, parish Abercorn, 39 a. 3 r. 36 p., 12th June, 1925.

*Part of the surface excepted.

J. M. BADDELEY, Minister for Mines.

[1152] Sydney, 28th August, 1925.

IT is hereby notified, that His Excellency the Governor, with the advice of the Executive Council, in pursuance of the provisions of section 124A, Mining Act, 1906, has cancelled the undermentioned leases for non-compliance with the labour conditions therein, and they are hereby declared cancelled:—

MINERAL LEASES, MINING ACT, 1906.

No. 2,079, The Australian Bangor Slate Mine Development Co. N.L., portion ML 2, county Vernon, parish Fenwick, 40 acres, application No. 5-13 Walcha.

No. 2,080, The Australian Bangor Slate Mine Development Co. N.L., portion ML 3, county Vernon, parish Fenwick, 40 acres, application No. 6-14 Walcha.

AND it is hereby further notified, that His Excellency the Governor, with the advice of the Executive Council, has granted leases of the whole of the land comprised in the cancelled leases to the complainant as follows:—

Walcha No. 45, Matheson McDonald, portion ML 2, county Vernon, parish Fenwick, 40 acres, complaint No. 809.

Walcha No. 46, Matheson McDonald, portion ML 3, county Vernon, parish Fenwick, 40 acres, complaint No. 810.

J. M. BADDELEY, Minister for Mines.

IT is hereby notified that the undermentioned application for an authority to prospect in terms of section 17 of the Mining Act, 1906, has been refused:—

(1925-10,170 L.B.)

Kiandra No. 20, Daniel Lane Herlihy, parish Murray, county Cowley, 40 acres, dated 30th July, 1925.

J. M. BADDELEY, Minister for Mines.

HIS Excellency the Governor, with the advice of the Executive Council, has approved of the grant of leases in satisfaction of the undermentioned applications for Mining Leases of Private Lands:—

(1925-9,407; 9,568; 9,451; 9,452; 9,453 L.B.)

Tumut No. 176, David Boyd and Laban Gregory, portion PGL 18, part of portion 36, county Buccleuch, parish Mundongo, 25 acres, ex road, surface right 2 a. 1 r. 28 p., dated 18th June, 1925.

East Maitland No. 202 (local 446), Albert Andrew Holland, lots 2 to 6, section 4; lot 8, section 4; lots 1 to 7, section 5, village of Aellalong, county Northumberland, parish Aellalong, 16 a. 3 r. 16 p., dated 5th July, 1924.

Inverell No. 55 (local 123), Maurice Emanuel Heiser, portion PML 35, part of CL 3,500, county Arrawatta, parish Swamp Oak, 4 a. 1 r. 31 p., ex. road, dated 19th December, 1924.

Inverell No. 56 (local 124), Maurice Emanuel Heiser, portion PML 36, part of CL 3,500, county Arrawatta, parish Swamp Oak, 5 a. 0 r. 27 p., ex. road, dated 19th December, 1924.

Inverell No. 57 (local 125), Maurice Emanuel Heiser, portion PML 37, part of CL 3,500, county Arrawatta, parish Swamp Oak, 1 a. 1 r. 23 p., ex. road, dated 19th December, 1924.

J. M. BADDELEY, Minister for Mines.

HIS Excellency the Governor, with the advice of the Executive Council, has refused the undermentioned applications for Mining Leases of Private Lands:—

(1925-9,141; 9,454 L.B.)

East Matiland No. 485, William Thomas Swan, portions 19 and 39, county Northumberland, parish Quarrybylong, 220 acres, dated 13th January, 1925.

Singleton No. 39 (local 76), Alaric Rheinlander Wilkinson, portions 99 and 100, county Durham, parish Ravensworth, 229 acres, dated 11th August, 1923.

J. M. BADDELEY, Minister for Mines.

HIS Excellency the Governor, with the advice of the Executive Council, has refused the undermentioned applications for Leases of Crown Lands:—

FOR A MINERAL LEASE.

(1925-10,303 L.B.)

Capertee No. 180, David Anderson Maclean, county Roxburgh, parish Airly, about 80 acres, 16th May, 1925.

FOR SPECIAL LEASES.

(1925-10,298, 10,299, 10,300, 10,301, 10,302 L.B.)

Capertee No. 171, Tresco Godolphin Rowe, county Roxburgh, parish Airly, about 4,800 acres, 20th March, 1925.

Capertee No. 172, Robert Newburn Henderson, county Roxburgh, parish Airly, about 4,800 acres, 21st March, 1925.

Capertee No. 173, Reginald Joseph Fagan, county Roxburgh, parish Airly, about 4,800 acres, 21st March, 1925.

Capertee No. 175, The Invincible Colliery Limited, county Roxburgh, parish Airly, about 80 acres, 21st March, 1925.

Capertee No. 177, Tresco Godolphin Rowe, county Roxburgh, parish Airly, 80 acres, 16th April, 1925.

J. M. BADDELEY, Minister for Mines.

HIS Excellency the Governor, with the advice of the Executive Council, has approved of the grant of a mineral lease of Crown Lands in satisfaction of the undermentioned application:—

[1925-9,808 L.B.]

*Broken Hill, No. 592, Arthur Addison, por. ML 106, county Yancowinna, parish Soudan, 80 acres, 31st January, 1925.

J. M. BADDELEY, Minister for Mines.

*Part of the surface accepted.

[1153] Sydney, 28th August, 1925.

IT is hereby notified that His Excellency the Governor, with the advice of the Executive Council, has cancelled the undermentioned leases for non-payment of the rents due thereon, and they are hereby declared cancelled:—

[1925-9,317; 9,408; 9,144 L.B.]

GOLD LEASES, MINING ACT, 1906.

No. 2,447, William Griffin, portion GL 15, county Fitzroy, parish Gundar, 1 acre, application No. Coramba 110-149.

No. 2,727, Benjamin Rackham, portion GL 136, county Parry, parish Nundle, 25 acres, application No. Nundle 48-65.

MINERAL LEASE, MINING ACT, 1906.

No. 2,971, John Masters, George Gordon, and Joseph Eardsley Edwards, portion ML 11, county Dampier, parish Bergalia, 40 acres, application No. Moruya 17-109.

J. M. BADDELEY, Secretary for Mines.

[1150] Department of Mines,
Sydney, 28th August, 1925.

RESERVE FROM OCCUPATION UNDER ANY MINER'S RIGHT OR BUSINESS LICENSE, PARISH OF CLIVE, COUNTY GOUGH.

HIS Excellency the Governor, with the advice of the Executive Council, and in pursuance of the powers conferred by section 14 (3) of the Mining Act, 1906, has been pleased to exempt from occupation under any Miner's Right or Business License the Crown Lands herein described.
[Misc. 1925-8,098]

J. M. BADDELEY, Secretary for Mines.

DESCRIPTION.

EASTERN DIVISION.

LAND DISTRICT OF INVERELL; BANNOCKBURN SHIRE.

Parish of Clive, county of Gough. No. 1,753, area 10 acres, being a block of land 10 chains square excluded from portion 27, and shown on plan catalogued G. 6,844-1,761.
[Papers—Misc. 1925-6,520 Mines]

[1161] Department of Mines,
Sydney, 28th August, 1925.

REVOCATION OF NOTIFICATIONS OF EXEMPTIONS FROM THE LEASING PROVISIONS OF THE MINING ACT, 1906, PARISH OF AIRLY, COUNTY OF ROXBURGH (RESERVES Nos. 1,308, 1,316, 1,327, 1,334, 1,530, AND 1,539).

HIS Excellency the Governor, with the advice of the Executive Council, and in pursuance of the powers conferred by section 23 (2) (e), Mining Act, 1906, has been pleased to revoke the notifications published in the Government Gazette of the 17th December, 1913, 4th March, 1914, 24th June, 1914, 12th August, 1914, 23rd July, 1920, and 17th September, 1920, respectively, exempting the Crown Lands, described hereunder, from the leasing provisions of the said Act.
[1925-10,305 Ls.]

J. M. BADDELEY, Minister for Mines.

DESCRIPTION.

EASTERN DIVISION.

LAND DISTRICT OF RYLSTONE; BLAXLAND SHIRE.

County of Roxburgh, parish of Airly, containing an area of about 4,729 acres. The Crown Lands embracing the areas included in the exemptions set forth below:—

No. 1,308, area about 2,000 acres, exemption from the leasing provisions of the Mining Act, 1906, notified 17th December, 1913.
No. 1,316, area 100 acres, exemption from the leasing provisions of the Mining Act, 1906, notified 4th March, 1914.
No. 1,327, area about 1,583 acres, exemption from the leasing provisions of the Mining Act, 1906, notified 24th June, 1914.
No. 1,334, area about 206 acres, exemption from the leasing provisions of the Mining Act, 1906, notified 12th August, 1914.
No. 1,530, area about 540 acres, exemption from the leasing provisions of the Mining Act, 1906 notified 23rd July, 1920
No. 1,539, area 300 acres, exemption from the leasing provisions of the Mining Act, 1906, notified 17th September, 1920.
[Papers: 1925-5,115 Misc.]

[1160] Department of Mines,
Sydney, 28th August, 1925.

EXEMPTION FROM THE LEASING PROVISIONS OF THE MINING ACT, 1906, PARISH OF AIRLY, COUNTY OF ROXBURGH.

HIS Excellency the Governor, with the advice of the Executive Council, and in pursuance of the powers conferred by section 23 (2) (e) of the Mining Act, 1906, has been pleased to exempt from the leasing provisions of the said Act the Crown Lands hereunder described.
[1925-10,304 Ls.]

J. M. BADDELEY, Minister for Mines.

DESCRIPTION.

EASTERN DIVISION.

LAND DISTRICT OF RYLSTONE; BLAXLAND SHIRE.

No. 1,754, County of Roxburgh, parish of Airly, area about 4,729 acres. The Crown Lands within the following boundaries: Commencing at the north-west corner of portion 2 of 546 acres; thence by the western boundary of that portion and part (25 chains) of the western boundary of portion 138 south to part of reserve 55,211 from sale, notified 3rd March, 1922; thence by a boundary of that reserve west to a point north of the north-east corner of portion 12; by a line south to that corner; by the eastern and southern boundaries of that portion to its south-west corner; by a line westerly to the south-east corner of portion 26; by the southern boundary of that portion to the eastern boundary of portion 20; thence by part of the eastern boundary and the southern boundary of that portion, and the continuation of the latter boundary, south and west to the north-eastern side of the railway lands from Wallerawang to Mudgee; thence by that side of those lands south-easterly to its intersection with a line forming the north-eastern prolongation of the south-eastern boundary of portion ML 7; thence by part of that line to the south-western side of the above railway lands; thence by that side of such lands southerly to a point east of the north-east corner of portion 75, parish of Airly; thence by a line west to that corner; thence by portions 75, 5, a road, and portion 131, parish of Airly, to the northernmost north-west corner of the latter portion; thence by portions 156, 94, again 156, and portion 1, parish of Hearne, county of Roxburgh, to the north-east corner of the latter portion; thence by a road, portions 128, 58, a road, 25, a road, 17, 6, 8, 39, 38, and 19, parish of Airly, to the western side of the railway lands aforesaid; by those lands northerly to the north-east corner of portion 23, by that portion and portions 35 and 36, to portion 32; by the latter portion and the prolongation of its eastern boundary north to a point west of the north-west corner of portion 2 aforesaid; thence by a line east, to the point of commencement.
[Papers—1925-5,115 Misc.]

[FORM G. 1.]

NOTICE UNDER MINING ACT, 1906—APPLICATION FOR A DREDGING LEASE.

AN inquiry in terms of section 91, Mining Act, 1906, will be held as follows:—Application No. 473-124A Emmaville, by Alfred Allen Thomas, to mine for tin by means of hydraulic sluicing on portion ML 4, parish Fladbury, county Gough, embracing part of a small or blind creek and adjacent flats, being parts of portions 134 and 135, at Warden's Court, Emmaville, on 16th September, 1925, at 9.30 a.m.

Objections to the application must be lodged in the Warden's Office where application made on or before the date of the inquiry.

W. I. PERRY,
Warden.

21st August, 1925. [1126]

Lands Department Notices.

NOTICE APPOINTING TRUSTEES UNDER THE PUBLIC TRUSTS ACT, 1897.

IN accordance with the provisions of the Public Trusts Act, 1897, I, Sir DUDLEY RAWSON STRATFORD DE CHAIR, Admiral in the Royal Navy, Knight Commander of the Most Honourable Order of the Bath, Member of the Royal Victorian Order, the Governor of the State of New South Wales and its Dependencies in the Commonwealth of Australia, with the advice of the Executive Council of the said State, by this notice appoint the undermentioned gentlemen and bodies as Trustees respectively of the portions of land hereinafter particularised.

Signed and sealed at Sydney, this twenty-seventh day of August, 1925.

(L.S.) D. R. S. DE CHAIR,
Governor.

By His Excellency's Command,
P. F. LOUGHLIN, Minister for Lands.

GOD SAVE THE KING!

Reserve No. 58,023 at Horseshoe Creek, parish of Fairymount, county of Rous, area 1 acre 0 roods 5 perches, notified 22nd May, 1925, for Public Recreation:—

Messrs. George William McInnes, Milton James Newton, Robert George Page, James Joseph Heffernan, John Wesley Ramsay, Norman Marsh, Herbert William Doman.

[Misc. 1925-7,334]

Reserve No. 48,909 at Dunedoo, area 17 acres 1 rood 20 perches, notified 4th June, 1913, for Show Ground:—

Messrs. Oliver Louis Milling, Geoffrey Austin Hill (in lieu of Mr. G. W. New, deceased, Mr. A. E. Garling, resigned).

Additional Trustees:—

Messrs. Claude Trueman, Peter McCabe.

[Misc. 1925-7,308]

Reserve No. 50,936 at Coff's Harbour, area 8 acres 0 roods 4 perches, notified 2[illegible]th August, 1915, for Public Recreation:—

Messrs. Charles William Booth, Victor Roy Fein (in lieu of Messrs. A. McLeod and W. J. Graham, resigned).

Additional Trustee:—

William Carl Haber, Esquire.

[Misc. 1925-7,315]

Reserves Nos. 52,660, 52,662, 52,664, 52,666, 52,668, 52,670, areas 214 acres, 270 acres, 71¼ acres, 723 acres, 400 acres and 50¼ acres, respectively, notified 8th March, 1918, and Reserve No. 53,099, notified 6th December, 1918, for Public Recreation, on the Blue Mountains (Springwood and Linden Group):—

Alban Scanlon, Esquire (in lieu of Mr. F. H. G. Broughton, resigned).

[Misc. 1925-7,109]

Reserve No. 16,059 at Grenfell, area 38 acres 0 roods 38 perches, being residue of 113 acres 2 roods 3 perches, notified 8th August, 1892, for Public Recreation:—

Benjamin Berry, Esquire (in lieu of Mr. G. Cousins, deceased).

[Misc. 1925-2,040]

Reserve No. 55,401 at Merrygoen, area 1 rood, notified 12th May, 1922, for Public Hall Site:—

Messrs. Louis Pettitt, Lyle Southwell (in lieu of Mr. M. Wales, resigned, and Mr. C. N. Carney, removed).

[Misc. 1925-6,582]

The portion of Reserve No. 41,143 at Tyalgum, notified 5th December, 1906, for Cemetery, set apart for Church of Christ Burial Ground:—

Messrs. Arthur Percy Bartrim, George Stanley Stewart, Frederick Charles Brown.

[Misc. 1925-7,432]

Reserve No. 58,137 at Queanbeyan, parish of Queanbeyan, county of Murray, area 2 roods, notified 10th July, 1925, for Shire Council Chambers (addition):—

The Council of the Shire of Yarrowlumla.

[Misc. 1925-5,540]

Reserve No. 58,095 at Cobargo, parish of Narira, county of Dampier, area 4 acres 3 roods 29 perches, notified 19th June, 1925, for Sanitary Depot:—

The Council of the Shire of Mumbulla.

[Misc. 1925-5,932]

Reserve No. 58,017 at Blayney, parish of Errol, county of Bathurst, area 8 acres 0 roods 33 perches, notified 22nd May, 1925, for Sanitary Purposes (addition):—

The Council of the Municipality of Blayney.

[Misc. 1925-5,703]

Recreation Ground at Cumnock, area 10 acres, dedicated 10th February, 1885:—

The Council of the Shire of Amaroo (in lieu of Messrs. G. J. Black, W. Black, J. Butler, J. E. Leary, and J. McCormack, resigned, and Mr. W. T. Sherringham, removed).

[Misc. 1925-6,390]

The portion of the General Cemetery at Urana, dedicated 12th March, 1869, set apart for Church of England Burial Ground:—

The Trustees of Church Property for the Diocese of Riverina (in lieu of Messrs. W. Scott, J. R. Foster, O. E. E. Couch, C. Williams, resigned, and F. Parkinson, removed).

[Misc. 1925-6,457] [1080]

NOTICE REMOVING TRUSTEES UNDER THE PUBLIC TRUSTS ACT, 1897.

IN accordance with the provisions of the Public Trusts Act, 1897, I, Sir DUDLEY RAWSON STRATFORD DE CHAIR, Admiral in the Royal Navy, Knight Commander of the Most Honourable Order of the Bath, Member of the Royal Victorian Order, the Governor of the State of New South Wales and its Dependencies, in the Commonwealth of Australia, with the advice of the Executive Council of the said State, by this notice remove the undermentioned gentlemen who have left the district, from their positions as Trustees respectively of the portion of land hereinafter particularised.

Signed and sealed at Sydney, this twenty-seventh day of August, 1925.

(L.S.) D. R. S. DE CHAIR,
Governor.

By His Excellency's Command,
P. F. LOUGHLIN, Minister for Lands.

GOD SAVE THE KING!

Reserve No. 55,401 at Merrygoen, area 1 rood, notified 12th May, 1922, for Public Hall Site:—

Mr. C. N. Carney.

[Misc. 1925-6,582]

The portion of the General Cemetery at Urana, dedicated 12th March, 1869, set apart for Church of England Burial Ground:—

Mr. F. Parkinson.

[Misc. 1925-6,457]

Recreation Ground at Cumnock, area 10 acres, dedicated 10th February, 1885.

Mr. W. T. Sherringham.

[Misc. 1925-6,390] [1081]

NOTIFICATION OF RESUMPTION OF LAND UNDER THE PUBLIC WORKS ACT, 1912.

IT is hereby notified and declared by His Excellency the Governor, acting with the advice of the Executive Council, that so much of the lands hereunder described as is Crown Land has been appropriated, and so much thereof as is private property has been resumed, under the Public Works Act, 1912, for the following public purpose, namely, for the establishment of a Public Recreation Ground at The Basin, Pittwater, and is vested in the Minister for Lands as Constructing Authority on behalf of His Majesty the King.
[Misc. 1925-6,956]

Signed and sealed at Sydney, this twenty-seventh day of August, 1925.

(L.S.) D. R. S. DE CHAIR,
Governor.

By His Excellency's Command,

P. F. LOUGHLIN, Minister for Lands.

GOD SAVE THE KING!

DESCRIPTION OF LANDS REFERRED TO.

All that piece or parcel of land containing an area of 1 acre 0 roods 33¼ perches or thereabouts, parish of Broken Bay, county of Cumberland, Warringah Shire: Commencing on a south-western side of an area dedicated 2nd August, 1911, for addition to Ku-ring-gai Chase at a point bearing 91 degrees 1 minute 20 seconds and distant 905 85/100 links from the north-western corner of portion 3 of the abovementioned parish; and bounded thence by that side of that dedication bearing 146 degrees 57 minutes 210 7/100 links; thence by marked lines bearing 193 degrees 36 minutes 171 45/100 links, 239 degrees 28 minutes 405 7/10 links, 329 degrees 28 minutes 235 36/100 links, 59 degrees 28 minutes 421 25/100 links and 13 degrees 36 minutes 135 93/100 links, to the point of commencement,—and being the land shown by red edging on plan catalogued Ms. 6.376 Sy. at the Department of Lands. [1122]

---

[630] Sydney, 28th August, 1925.

DECLARATION OF ROADS TO BE PUBLIC ROAD UNDER PROVISIONS OF SECTION 18, PUBLIC ROADS ACT, 1902.

I, Sir DUDLEY RAWSON STRATFORD DE CHAIR, Admiral in the Royal Navy, Knight Commander of the Most Honourable Order of the Bath, Member of the Royal Victorian Order, Governor of the State of New South Wales, and its Dependencies in the Commonwealth of Australia, with the advice of the Executive Council, do hereby notify that the roads hereunder described, in pursuance of the provisions of section 18, Public Roads Act, 1902, are hereby declared to be public roads, and dedicated to the public accordingly.

D. R. S. DE CHAIR,
Governor.

P. F. LOUGHLIN,
Minister for Lands.

DESCRIPTIONS.

The part of road known as Wagga Wagga street, and the part of road known as Windeyer-street, as shown by dark-brown colour on plan catalogued R. 15,781-1,603, at the Department of Lands, Sydney, village and parish of Wallace, county of Clarendon, Illabo Shire.
[Roads 1924-576-4]

This notice is in lieu of and supersedes that published in Government Gazette of 24th April, 1925, folio 1936.

The land 31 and 50 links wide retained in subdivision of the Crown Estate—portions 511, 502 and 372—for drainage purposes, now used as road and included in private subdivision road known as Margille-avenue and its continuation north-easterly to Walenore-avenue, as shown by red colour on plan catalogued R. 15,953-1,603, parish of Botany, county of Cumberland, Randwick Municipality.
[Roads 1925-252-2]

This notice is in lieu of and supersedes that published in Government Gazette of 24th April, 1925, folio 1936.

Boundary road 1 chain wide west of portion 13, parish of Yowaka; designed boundary road 1 chain wide, generally north-easterly and easterly of portion 139, parish of Bimmil; road in use 1 chain wide from south-east corner of aforesaid portion 139 to north-west corner of portion 38; designed boundary road generally north-easterly and northerly of portions 38, 69, end of road, 70, 59 and 61, parish of Eden; road in use 1 chain wide from north-west corner of aforesaid portion 61 to the intersection of Beach and Boyd streets, town of Eden; the whole of Boyd-street, from Beach-street to Mitchell-street, the whole of Mitchell-street (Prince's Highway), from Boyd-street to Imlay-street (Prince's Highway), town of Eden, parish of Eden, county of Auckland.
[Roads 1922-280-6]

This notice is in lieu of and supersedes that published in the Government Gazette of 16th March, 1923, folio 1481.

Boundary road 1 chain wide separating portions 467, 469, 470, 436, 376, 375, end of closed road, and portion 310 from portions 379, 512, 327, 326, 325, and 324; boundary road 2 chains wide west of portions 425, 368, end of closed road and 440; boundary road 1 chain and 2 chains wide west of portions 126, 125, 124 and 123, including parts of boundary road necessary to preserve continuity, parish of Corowa, county of Hume, Coreen Shire.
[Roads 1922-556-6]

This notice is in lieu of and supersedes that published in the Government Gazette of 16th March, 1923, folio 1481.

Boundary road 100 links wide south-east of portions 303 to 313 inclusive; boundary road 100 links wide separating portions 315, 316, 320 to 328 inclusive from portions 330 to 344 inclusive and portion 75 (rem.); boundary road 50 links wide separating portion 323 end of road and portion 337 from portions 319, 322, end of road and portion 338; road 50 links wide south-west of portions 314, 315, end of road, portions 75 (rem.), 344, 345, and 346 (part), parish of St. Peter, county of Cumberland, Municipality of Campbelltown.
[Roads 1922-439-6]

This notice is in lieu of and supersedes that published in the Government Gazette of 16th March, 1923, folio 1481.

Boundary road 200 links wide separating portions 34, end of road, 35, end of road, 36 and 23 from portions 44, 28, 67, 66, end of road, 17, 18, end of road, 58 (part), 49, end of road, and 24; reserved road 200 links wide within portion 69; inclusive of part of boundary road necessary to preserve continuity, parish of Callangoan, county of Gowen, Gilgandra Shire.
[Roads 1922-378-9]

This notice is in lieu of and supersedes that published in the Government Gazette of 16th March, 1923, folio 1481.

[1199] Sydney, 28th August, 1925.

PROPOSED CLOSING OF UNNECESSARY ROADS, &c.

NOTICE is hereby given that the Minister for Lands is of opinion that it is expedient to close, under the provisions of the 19th and 20th sections of the Public Roads Act, 1902, the roads, &c., hereunder described; and all persons interested are hereby called upon to set forth in writing, addressed to the Minister for Lands, within one month from date of this notice, any objections which may appear to them to exist to the closing of the same.

P. F. LOUGHLIN, Minister for Lands

Reserved road within portions 160 and 63; boundary road south-west of portion 66; reserved road within portion 69; boundary road north-east of portion 16; reserved roads within portions 17, 18, 19, 20 and 22; boundary road south of portions 82, 83 and 84, excluding part thereof at eastern extremity necessary to preserve continuity of a proposed road of access 200 links wide to Benerembah State Forest No. 396; boundary road south of portions 64, 67 and 69 (part), parish of Bringagee, county of Sturt, Carrathool Shire.

NOTE.—It is proposed to close these roads in connection with an Exchange Application by Beatrice Kate Mein.
[Roads 1925-643-1]

[1200] Sydney, 28th August, 1925.

NOTIFICATION OF PROPOSED ALIGNMENT OF STREETS.

NOTICE is hereby given that the carriage and footways of the undermentioned streets having been surveyed and defined, it is proposed to align the streets in accordance with such survey under the provisions of the Public Roads Act, 1902.

Should any person desire to object to the action proposed to be taken, it is requested that objection be made in writing, and forwarded to the Minister for Lands within one month from date of this notice. Plans C. 29-2,474 and C. 30-2,474 of the streets in question may be inspected at this office, or copies of the same at the Municipal Council Chambers at Concord.

P. F. LOUGHLIN, Minister for Lands.

Concord Municipality.

[Plan C. 29-2,474]

Queen-street, from southern end of alignment of Brunswick-parade, now Queen-street, shown on plan C. 3-2,474 to south-west corner of lot 33 of D.P. 6,847, and north-west corner of lot 17 of D.P. 5,360, section E, width of carriageway—42 feet, width of each footway—12 feet (and variable at Concord West Railway Station), total width—66 feet (and variable at Concord West Railway Station. Fences encroach.

Stuart-street, from Queen-street to Mackenzie-street, width of carriageway—42 feet, width of each footway—12 feet, total width—66 feet. Fences encroach.

Consett-street, from Stuart-street to Gracemere-street, width of carriageway—42 feet, width of each footway—12 feet, total width—66 feet. Fences encroach.

Gracemere-street, from Queen-street to Mackenzie-street and Tenterfield-street, width of carriageway—42 feet, width of each footway—12 feet, total width—66 feet. Fences encroach.

Mackenzie-street, from Victoria-street to Correy's-avenue, width of carriageway—42 feet, width of each footway—12 feet, total width—66 feet. Fences encroach.

Correy's-avenue, from Gracemere-street to Concord-road, width of carriageway—42 feet (and variable), width of each footway—12 feet, total width—66 feet (and variable).

Yaralla-street, from Queen-street to Concord-road, width of carriageway—42 feet, width of each footway—12 feet, total width—66 feet. Fences encroach.

Hillier-street, from Queen-street to Concord-road, width of carriageway—42 feet, width of each footway—12 feet, total width—66 feet. Fences encroach.

[Plan C. 30-3,474]

Tenterfield-street, from Waratah-street to Correy's-avenue, width of carriageway—42 feet, width of each footway—12 feet, total width—66 feet. Fences encroach.

Beronga-street, from Tenterfield-street to Queen-street, width of carriageway—42 feet, width of each footway—12 feet, total width—66 feet. Fences encroach.

Waratah-street, from Queen-street to Concord-road, width of carriageway—42 feet, width of each footway—12 feet, total width—66 feet. Fences encroach.

Wellbank-street, from Queen-street to Concord-road, width of carriageway—42 feet, width of each footway—12 feet, total width—66 feet. Fences encroach.

Shipley-avenue, from Queen-street to Concord-road, width of carriageway—42 feet, width of each footway—12 feet, total width—66 feet. Fences encroach.

Nelson-road, from Queen-street to Concord-road, width of carriageway—42 feet, width of each footway—12 feet, total width—66 feet. Fences encroach.

Napier-road, from Queen-street to Concord-road, width of carriageway—42 feet, width of each footway—12 feet, total width—66 feet. Fences encroach.

Queen-street, from south-west corner of lot 33, D.P. 6,847, and north-west corner of lot 17, D.P. 5,360, section E, to Princes-avenue, width of carriageway—42 feet (and variable), width of each footway—12 feet, total width—66 feet (and variable). Fences encroach, parish of Concord, county of Cumberland, Municipality of Concord.—as shown on plans catalogued C. 29-2,474 and C. 30-2,474.

[Roads 1922-900-19]

Department of Lands.

Sydney, 28th August, 1925.

APPROACHING LAND SALES.

CROWN LANDS have been advertised in the Government Gazette for sale at the undermentioned places and dates:—

	Gazette No.
Barham—Monday, 31st August, 1925	91
Bogan Gate—Thursday, 15th September, 1925	108
Caroona—Saturday, 5th September, 1925 ...	100
Casino—Wednesday, 2nd September, 1925 ...	100
Coff's Harbour—Saturday, 29th August, 1925	111
Dubbo—Wednesday, 2nd September, 1925 ...	102
Lismore—Thursday, 24th September, 1925	108
Mudgee—Monday, 21st September, 1925.....	108
Narrabri—Wednesday, 9th September, 1925	102
Tallimba—Wednesday, 23rd September, 1925	108
Temora—Tuesday, 1st September, 1925	100
Tenterfield—Wednesday, 23rd September, 1925	111
Wyalong—Wednesday, 9th September, 1925	105

P. F. LOUGHLIN, Minister for Lands.

[1208] Sydney, 28th August, 1925.

REAPPRAISEMENT OF RENT OF SPECIAL LEASES.

IT is hereby notified, for general information, that, under the terms and conditions of the Special Leases specified hereunder, the annual rentals of the leases have been reappraised in accordance with the Crown Lands Consolidation Act, 1913, at the rates and for the periods hereunder stated.

P. F. LOUGHLIN, Minister for Lands.

Land District Lismore; Gundurimba Shire.

Parish Broadwater, county Rous; Special Lease 1918-16; holder, Frank Percy Buckland; rent, £8; period, 1st July, 1924 to 31st December, 1940.
[Leases 1925-14,480]

Land District Nyngan; Bogan Shire.

Parish Cameron, county Flinders; Special Leases 1916-7 to 14; holder, Alice Harley; rent, 1916-7 to 13, £2 13s. 4d., 1916-14, £2 12s. 2d.; period, 1st January, 1924, to 31st December, 1930.
[Leases 1925-13,734]

[1209] Sydney, 28th August, 1925.

ALTERATION OF PURPOSE AND CONDITIONS OF SPECIAL LEASES.

IT is hereby notified, for general information, that, the purpose of Special Lease 1919-12, Forbes, parish Mulyandry, county Forbes, held by Frederick Newnham, has been altered from "Grazing and Agriculture" to "Grazing." The lease shall continue to be subject to the conditions, provisions, exceptions, covenants and reservations under which the granting of the lease was notified in the Government Gazette of 27th August, 1920, with the exception of special condition "C," which is hereby revoked.
[Leases 1925-14,287]

IT is hereby notified, for general information, that, the purpose of Special Lease 4,293, Metropolitan, parish of Botany, county of Cumberland, held by Charles George Lett, has been altered from "Vegetable Garden" to "Vegetable Garden and Dairying," from 1st September, 1925, and the annual rental increased to £18. The conditions, provisions, exceptions, covenants, and reservations under which the granting of the extension of the term of the lease was notified in the Government Gazette of 27th February, 1920, are hereby revoked and the lease shall now be subject to subsections 1, 4 to 9, 11 to 13, 19, and 20 of Regulation 106 (notified 24th April, 1924), and the following special conditions:—(*a*) The right is reserved to at once terminate the lease should the Minister be of opinion that the public health is endangered. (*b*) A breach of any of the conditions for a conviction under the Public Health Act, or Dairies Supervision Act, as the case may be, will render the lease liable to forfeiture.
[Leases 1925-14,972]

P. F. LOUGHLIN, Minister for Lands.

[1216] Sydney, 28th August, 1925.

RESIDENTIAL LEASES—NOTICE OF GRANTING.

IT is hereby notified, for general information, that residential leases have been granted of the land specified below, in accordance with the provisions of the Crown Lands Consolidation Act, 1913.

P. F. LOUGHLIN, Minister for Lands.

LAND DISTRICT AND SHIRE OF TUMBARUMBA.

Parish Craven, county Selwyn; Residential Lease 1925-1, being portion 104 of 5 acres 3 roods 33 perches; annual rent, £1; term of lease, from 21st July, 1925, to 20th July, 1939; lessee, Ernest Alexander Lees; amount paid to land agent as deposit, survey fee and provisional rent, £5 14s. 8d.; amount credited as first year's rent, £1; amount credited as survey fee, £4 6s. 8d.; amount credited towards future rent, 8s.
[Leases 1925-14,742]

LAND DISTRICT WELLINGTON; MACQUARIE SHIRE.

Parish Ironbarks, county Wellington; Residential Lease 1924-4, being portion 114 of 12 acres 2 roods; annual rent, £1; term of lease, from 12th July, 1925, to 11th July, 1939; lessee, William Edmund Cohen, senior; amount paid to land agent as deposit, survey fee and provisional rent, £2 9s. 4d.; amount credited as first year's rent, £1; amount credited towards survey fee, £1 9s. 4d.
[Leases 1925-14,561]

[1217] Sydney, 28th August, 1925.

EXTENSION OF TERMS OF RESIDENTIAL LEASES.

IT is hereby notified that the terms of the Residential Leases hereunder specified, have been extended under the provisions of section 220 of the Crown Lands Consolidation Act, 1913, subject to the existing conditions so far as they now apply and to the usual conditions relating to Residential Leases as prescribed by Regulation No. 131.

P. F. LOUGHLIN, Minister for Lands.

LAND DISTRICT WELLINGTON; MACQUARIE SHIRE.

Parish Walters, county Wellington; Residential Lease 652; portion 45 of 20 acres; lessee, Walter Alfred Lang; extended term of lease, from 19th March, 1925, to 18th March, 1932; annual rent, £3.
[Leases 1925-14,562]

Parish Burrandong, county Wellington; Original Residential Lease 1910-1, being portion 217 of 10 acres and Additional Residential Lease 1913-2, being portion 110 of 10 acres; lessee, George Collins; extended term of leases, from 5th April, 1925, to 4th April, 1939; annual rent, £1 5s. each lease.
[Leases 1925-14,560]

APPLICATIONS FOR LEASES FOR SPECIAL PURPOSES AND FOR EXTENSIONS OF TERMS OF SPECIAL LEASES.

IT is hereby notified, for general information, that the undermentioned applications have been received for leases for special purposes and for extensions of terms of Special Leases, under the provisions of the 74th, 76th and 229th sections of the Crown Lands Consolidation Act, 1913, of the lands and for the purposes hereunder stated, and that it is the intention to grant leases, should no sufficient objection be found to exist, after inquiry by the Land Board and consideration by the Minister.

Any objections will receive due consideration, if lodged in writing with the District Surveyor for the Land Board District in which the land is situated on or before the date specified in each case hereunder.

P. F. LOUGHLIN, Minister for Lands.

Application by Michael Austin and Henry Callen, for extension of term of Special Lease 05-4, Newcastle, containing an area of 2 roods 11 perches, in the town of Stockton, between Fullerton-street and Port Hunter, and to the south of Boat Harbour, for the purpose of shipbuilding and repairing. Objections in writing should be lodged with the District Surveyor, East Maitland, on or before 14th September, 1925.

Parish of Cullen Bullen, county of Roxburgh. Special Lease No. 1924-16, Lithgow, for tramway. Land applied for—a strip 90 chains long and 50 links wide commencing at a point on the north boundary of portion 52, and extending in a general easterly and south-easterly direction to Portland Siding. Area, 4 acres 0 roods 20 perches. Applicant—The Commonwealth Portland Cement Co. Ltd. Objections may be lodged at the Local Land Board Office, Orange, up to 14th September, 1925.

Parish Alexandria, county Cumberland, Special Lease 25-3, Metropolitan, for public baths. Land applied for, 1 rood 7 perches, below high-water mark at Bronte, Nelson Bay. Applicant—Council of the Municipality of Waverley. Objections may be lodged at the Local Land Board Office, Sydney; up to 12th September, 1925.

[932]

[1210] Sydney, 28th August, 1925.

ADDITION OF AREAS TO SPECIAL LEASES.

IT is hereby notified, for general information, that in pursuance of the provisions of section 164 of the Crown Lands Consolidation Act, 1913, areas have been added to the undermentioned Special Leases and now form part of such leases.

LAND DISTRICT GOULBURN; MULWAREE SHIRE.

Area added, portion 198 of 50 acres, parish Bourke, county Argyle; Special Lease 1917-9; holder, Alfred Butler. The rent has been increased to £2 8s. 4d., from 1st August, 1924, but otherwise the lease shall continue to be subject to the same conditions, provisions, exceptions, reservations and covenants under which the alteration of the purpose of the Special Lease was notified in the Government Gazette of the 24th April, 1924.
[Leases 1925-12,591]

LAND DISTRICT MURWILLUMBAH; TWEED SHIRE.

Area added, timber depot and road closed by Gazette 31st July, 1925, of about 3 acres 3 roods 30 perches, parish Terranora, county Rous; Special Lease 1918-10; holder, Percival William Sullivan. The rent has been increased to £13 8s. 6d., from 20th August, 1924, but otherwise the lease shall continue to be subject to the same conditions, provisions, exceptions, reservations and covenants under which the granting of the Special Lease was notified in the Government Gazette of the 31st October, 1919.
[Leases 1925-15,161]

LAND DISTRICT WAGGA WAGGA; KYEAMBA SHIRE.

Area added, portion 73 of 5 acres 1 rood 8 perches, parish Borambula, county Wynyard; Special Lease 1924-36; holder, Albert Hilton. The rent has been increased to £2 from 1st May, 1925, but otherwise the lease shall continue to be subject to the same conditions, provisions, exceptions, reservations, and covenants under which the granting of the Special Lease was notified in the Government Gazette of the 13th February, 1925.
[Leases 1925-13,795]

P. F. LOUGHLIN, Minister for Lands.

[1214] Sydney, 28th August, 1925.

VARIATIONS OF CONDITIONS OF CROWN-LEASES.

IT is hereby notified, for general information, in respect to the Crown-leases referred to in the subjoined Schedules, that, under the provisions of section 182 of the Crown Lands Consolidation Act, 1913, the conditions of lease relating to the preservation, destruction, &c., of timber on the land leased have been revoked, and those quoted hereunder are substituted, viz.:—

No timber shall be cut or removed from the land for the purpose of sale, except subject to provisions of the Forestry Act, 1916, and Regulations thereunder at the time in force.

The lessees shall destroy all useless timber, except such as shall be necessary for the purpose of shade and shelter, and they shall preserve sufficient useful timber, if any, on the land leased, for the purpose of improvements thereon.

The lessees may take from the land leased to them such timber and other material for building and other purposes upon such land as may be required by them as tenants thereof, provided such land is not comprised within a timber reserve or State forest.

No. of Crown-lease 1925-4, Goulburn; holder, Percival Thomas Croker.

No. of Crown-lease 1919-2, Grafton; holder, Charles Oscar Austin.

NOTE.—The land contained in these leases is exempt from the operation of general license under the Forestry Regulations.

P. F. LOUGHLIN, Minister for Lands.

[1213] Sydney, 28th August, 1925.

ADDITION OF AREA TO A CROWN-LEASE.

IT is hereby notified, for public information, that, in pursuance of the provisions of section 164 of the Crown Lands Consolidation Act, 1913, the area shown below has been added to the Crown-lease mentioned, and now forms part of such Crown-lease, subject to the same conditions, provisions, exceptions, reservations, and covenants contained in the original Crown-lease.

P. F. LOUGHLIN, Minister for Lands.

Crown-lease 1915-14, Hay, Shire Waradgery; area added, 698 acres; being portion 5, parish Patterson, county Waradgery. Existing area of lease 6,613 acres; existing rent of lease, £55 2s. 2d.; annual rent of added area, £6 19s. 8d.; full area of lease, 7,311 acres; full annual rent of lease, £62 1s. 10d.; holder, Sidney James Morrison.
[Leases 1925-9,758]

[1212] Sydney, 28th August, 1925.

CANCELLATION OF NOTIFICATION OF FORFEITURE.

IT is hereby notified, for general information, that Gazette notification of 31st July, 1925, insofar as it relates to the forfeiture of the undermentioned lease, is hereby cancelled.

P. F. LOUGHLIN, Minister for Lands.

LAND DISTRICT ALBURY; HUME SHIRE.

Parish Gerogery, county Goulburn; Special Lease 1921-10; area, 115 acres 3 roods; holder, Oliver Harold Cecil Collins; rent, £16 2s. 6d. Reason for forfeiture—non-fulfilment of conditions.
[Leases 1925-15,024]

[1211] Sydney, 28th August, 1925.

FORFEITED HOLDINGS.

IT is hereby notified, for general information, that, in pursuance of the provisions of the Crown Lands Consolidation Act, 1913, the undermentioned holdings and all the rights attached to such holdings have become and are hereby forfeited for the reasons mentioned, but such forfeiture shall not take effect until the expiration of thirty clear days after this notification.

P. F. LOUGHLIN, Minister for Lands.

LAND DISTRICT COWRA; WAUGOOLA SHIRE.

Parish Kangarooby, county Forbes.
Special Lease 1921-11.
Portion 114.
Area, 320 acres.
Holder, John Murdoch Cameron.
Rent, £5 6s. 8d.
Reason for forfeiture—non-fulfilment of conditions.
[Leases 1925-11,306]

LAND DISTRICT GLOUCESTER; GLOUCESTER SHIRE.

Parish Craven, county Gloucester.
Crown-lease 1919-27.
Area, 314 acres.
Rent, £2 5s. 10d.
Crown-lease Area 3,299.
Holder, Thomas Miller Creagh.
Reason for forfeiture—non-payment of rent.
[Leases 1924-24,098]

LAND DISTRICT GOSFORD; ERINA SHIRE.

Parish Tuggarah, county Northumberland.
Special Lease 1922-15.
Area, 2 roods.
Holder, Albert Hamlyn Warner.
Rent, £2.
Reason for forfeiture—non-fulfilment of fencing conditions, &c.
[Leases 1925-10,447]

LAND DISTRICT GRAFTON; NYMBOIDA SHIRE.

Parish Chambigne, county Fitzroy.
Crown-lease 1922-10.
Area, 2,980 acres.
Rent, £12 8s. 4d.
Crown-lease Area 3,841.
Holder, Stanley Ellis Austen.
Reason of forfeiture—non-compliance with residence condition.
[Leases 1925-14,475]

LAND DISTRICT KEMPSEY; MUNICIPALITY KEMPSEY.

Parish Beranghi, county Macquarie.
Special Lease 1924-5.
Portion 232.
Area, 16 acres 3 roods.
Holder, Frederick William Chapman.
Rent, £5.
Reason for forfeiture—non-payment of rent.
[Leases 1925-14,865]

LAND DISTRICT MOSS VALE; WINGECARRIBEE SHIRE.

Parish Wingello, county Camden.
Crown-lease 1918-1.
Area, 277¼ acres.
Rent, £5 4s.
Crown-lease Area 1,772.
Holder, Henry Garbutt.
Reason for forfeiture—non-payment of rent.
[Leases 1924-23,136]

LAND DISTRICT WINDSOR; BAULKHAM HILLS SHIRE.

Parish Maroota, county Cumberland.
Special Lease 1923-3.
Portion 69.
Area, 60 acres.
Holder, Amelia May Johnston.
Rent, £1.
Reason for forfeiture—non-fulfilment of conditions.
[Leases 1925-14,424]

NOTICE OF PROCEEDING BEFORE LOCAL LAND BOARD.

THE persons whose names and last known addresses are mentioned hereunder are hereby notified that the Local Land Board will sit at the place on the date indicated to deal with the respective matters set out under each name.

The Board if it so see fit, will proceed with the matter under investigation in the absence of the party concerned.

P. F. LOUGHLIN, Minister for Lands.

Court-house, Wyalong, 14th September, 1925, at 10 a.m.

To Charles Wotton Walker, of Ungarie.
Inquiry as to fulfilment of conditions, Suburban Holding 22-6, Wyalong.

To John Robert Allen, of Ungarie.
Inquiry as to fulfilment of conditions, Suburban Holding 23-3, Wyalong. [1181]

[1074] Sydney, 21st August, 1925.

APPLICATIONS FOR PERMISSION TO RECLAIM AND PURCHASE LAND.

NOTICE is hereby given that applications have been made by the persons hereunder mentioned, for permission to reclaim and purchase under the 68th section of the Crown Lands Consolidation Act, 1913, certain land particularised below. Any person feeling aggrieved may, before the expiration of four weeks from this date, lodge a complaint, as provided for by the 69th section of the Act mentioned, such complaint must be accompanied by a deposit of £10.

P. F. LOUGHLIN, Minister for Lands.

METROPOLITAN LAND DISTRICT.

Special Purchase 1925-19.
Applicants, Walter Herbert Bryant and Isabella Bryant.
Area, 10 9/10 perches.
Description,—Municipality of Hurstville, parish St. George, county Cumberland, being an area proposed to be reclaimed below high-water mark at Jewfish Point, Georges River, fronting lot 171 shown on d.p. 11,934, and being a subdivision of original portion 14 in the abovementioned parish, and also shown on plan catalogued Ms. 6,368 Sy. in the Department of Lands.
Caveats must be lodged with the Chairman, Local Land Board, Sydney.
[Papers—Sales 1925-15,224]

METROPOLITAN LAND DISTRICT.

Special Purchase 1925-44.
Applicant, Walter Woodbine Heiron.
Area, 20¼ perches.
Description,—Sutherland Shire, parish Sutherland, county Cumberland, being an area proposed to be reclaimed below high-water mark of Ewey Bay, Port Hacking, fronting lot 4, d.p. 2,419, being part of portion 52 of the parish, shown on plan catalogued Ms. 6,388 Sy. in the Department of Lands.
Caveats must be lodged with the Chairman, Local Land Board, Sydney.
[Papers—Sales 1925-11,517]

[1234] Sydney, 28th August, 1925.

LAPSING OF AUCTION SALE OF CROWN LAND.

NOTICE is hereby given that in pursuance of the provisions of the Crown Lands Consolidation Act, 1913, the auction sale hereunder particularised is hereby declared to have lapsed, and all moneys paid thereon forfeited for non-payment of instalments or balance of purchase-money, but such lapsing will not take effect until the expiration of thirty clear days after this notification.

P. F. LOUGHLIN, Minister for Lands.

EASTERN DIVISION.

LAND DISTRICT OF TUMUT; GADARA SHIRE.

Parish of Batlow, county of Wynyard.
Portions 331 and 332.
Area, 3 acres 2 roods 14 perches.
Place and date of sale, Tumut, on 12th December, 1923.
Purchaser, Clifford George Roberts.
[Papers—Sales 1925-17,494]

[1184] Sydney, 28th August, 1925.

APPROVAL OF APPLICATION TO PURCHASE LAND.

IT is hereby notified that the person mentioned below will be permitted to purchase, under the 65th section of the Crown Lands Consolidation Act, 1913, the portion of land hereunder mentioned.

2. The purchase-money must be paid into the State Treasury, Sydney, within three months from the date of the publication of this notice.

P. F. LOUGHLIN, Minister for Lands.

LAND DISTRICT OF TAREE; MANNING SHIRE.

Special Purchase 1924-77.
Proposed grantee, Alexander Scott.
Area, 8 acres 3 roods.
Description.—Parish Cundle, county Macquarie, being that part of the 100-feet reservation from high-water mark of Dickenson's Creek, contained in the grant of 15,000 acres to Francis Fisher, on 10th April, 1839, which fronts the land comprised within Certificate of Title, registered volume 3,595, folio 109, extending along Dickenson's Creek from southerly prolongation of eastern boundary of Certificate of Title abovementioned, to meet a line parallel to and 50 chains westerly from that eastern boundary.
Appraised value of land, £60.
Deed fee, £1 10s.
Amount of costs incurred, £5.
Deposit paid to Treasury, 14th April, 1924, £10.
Deducted as ad valorem stamp-duty, 15s.
Credited towards purchase-money, £9 5s.
Amount called for, including 1s. for fixed stamp-duty, £57 6s.
[Papers—Sales 1925-16,595]

[1185] Sydney, 28th August, 1925.

APPROVAL OF APPLICATIONS TO PURCHASE LAND.

IT is hereby notified that the persons mentioned below will be permitted to purchase, under the 66th section of the Crown Lands Consolidation Act, 1913, the portions of land so mentioned.

2. The purchase-money must be paid into the State Treasury, Sydney, within three months from the date of the publication of this notice.

3. Payment of deed fee and fixed stamp duty will be required before the deed will be prepared.

P. F. LOUGHLIN, Minister for Lands.

LAND DISTRICT OF TUMUT; GADARA SHIRE.

Special Purchase 1919-19.
Proposed grantee, John Donovan.
Being measured portion 120, parish Gadara, county Wynyard.
Area, 4 acres 1 rood 33 perches.
Appraised value of land, £11 16s. 2d.
Value of Crown improvements, £1 9s. 6d.
Amount of costs incurred, £8 18s. 6d.
Deposit paid to Treasury, 13th March, 1919, £10.
Deducted as ad valorem stamp-duty, 7s. 6d.
Credited towards purchase-money, £9 12s. 6d.
Deed fee, £1 10s.
Fixed stamp duty, 1s.
Amount called for, excluding deed fee and fixed stamp duty, £12 11s. 8d.
[Papers—Sales 1925-15,717]

LAND DISTRICT OF WAGGA WAGGA; MUNICIPALITY OF WAGGA WAGGA.

Special Purchase, 1922-68.
Proposed grantees, Frank Lugsdin and Charles McCallum Davidson, as joint tenants.
Being allotment 12, section 42, town of Wagga Wagga.
Area, 30 perches.
Appraised value of land inclusive of improvements, £650.
Amount of costs incurred, £4 2s.
Deposit paid to Treasury, 18th September, 1922, £10.
Deducted as ad valorem stamp duty, £5 5s.
Credited towards purchase-money, £4 15s.
Deed fee, £1 10s.
Fixed stamp duty, 1s.
Amount called for excluding deed fee and fixed stamp duty, £649 7s.
[Papers—Sales 1925-16,086]

[1235] Sydney, 28th August, 1925.

FORFEITED HOLDINGS.

NOTICE is hereby given that, in pursuance of the provisions of the Crown Lands Consolidation Act, 1913, the undermentioned holdings and all rights attached to such holdings have become and are hereby forfeited for the reason mentioned, but such forfeiture shall not take effect until the expiration of thirty clear days after this notification.

P. F. LOUGHLIN, Minister for Lands.

EASTERN DIVISION.

LAND DISTRICT OF MAITLAND: PORT STEPHENS SHIRE.

Parish of Tarean, county of Gloucester.
Non-residential Conditional Purchase 1910-15, of 21st July, 1910.
Portion 112.
Area, 252 acres.
Holder, Charles Edwin Gaites.
Reason for forfeiture—non-payment of arrears.
Plan G. 4.202-1,497.
[Papers—Sales 1925-19,221]

LAND DISTRICT OF PORT MACQUARIE; HASTINGS SHIRE.

Parish of Ellenborough, county of Macquarie.
Conditional Purchase 1919-93, of 11th October, 1919.
Portion 115.
Area, 326 acres.
Holder, Samuel Percy Andrews.
Reason for forfeiture—non-payment of arrears.
Plan M. 7.143-666.
[Papers—Sales 1925-12,038]

LAND DISTRICT OF GRAFTON; NYMBOIDA SHIRE.

Parish of Nymboida, county of Fitzroy.
Homestead Farm 1920-28, of 13th March, 1920.
Portion 84.
Area, 452 acres.
Holder, Arthur John McLennan.
Reason for forfeiture—non-payment of arrears.
Plan F. 3.557-1,810.
[Papers—Sales 1925-1,394]

LAND DISTRICT OF CASINO; COPMANHURST SHIRE.

Parish of Hogarth, county of Richmond.
Homestead Farm 1919-15, of 11th October, 1919.
Within Homestead Farm Area No. 770.
Portions 21 and 14.
Area, 1,362 acres.
Annual rent, £32 3s. 2d.
Holder, Frederick Hankinson.
Reason for forfeiture—non-compliance with condition of residence.
[Papers—Sales 1925-7,311]

CENTRAL DIVISION.

LAND DISTRICT OF HILLSTON; CARRATHOOL SHIRE.

Parish of Stackpool, county of Nicholson.
Homestead Farm 1923-63, of 18th August, 1923.
Within Homestead Farm Area No. 1,485.
Portions 19 and 24.
Area, 1,821 acres.
Annual rent, £22 15s. 3d.
Holder, Andrew Clement Graham.
Reason for forfeiture—non-payment of arrears.
[Papers—Sales 1925-18,998]

EASTERN DIVISION.

LAND DISTRICT OF BOMBALA; BIBBENLUKE SHIRE.

Parish of Cathcart, county of Wellesley.
Conditional Lease 1910-6, of 4th August, 1910.
Portion 262.
Area, 94 acres.
Holder, Thomas Moreing.
Reason for forfeiture—non-payment of arrears.
Plan W. 4,801-1,584.
[Papers—Sales 1925-16,640]

[1232] Sydney, 28th August, 1925.

ERRATUM.

IN the notification in Gazette of 14th August, 1925, of proposed Crown Lands Sale at Bogan Gate, on 15th September, 1925, read "Tuesday" instead of "Thursday" in second line.

P. F. LOUGHLIN, Minister for Lands.

[1225] Sydney, 28th August, 1925.

RESERVE FROM SALE OR LEASE.

IT is hereby notified that, in pursuance of the provisions of the 38th section of the Closer Settlement (Amendment) Act, 1904, the Crown Lands hereunder described shall be reserved from sale or lease for the public purpose hereinafter specified, and they are hereby reserved accordingly.

P. F. LOUGHLIN, Minister for Lands.

For Public Hall.

CENTRAL DIVISION.

LAND DISTRICT OF GRENFELL, AND JEMALONG SHIRE.

No. 58,252. County of Forbes, parish of Wheoga, containing an area of 2 roods. The Crown Lands within the following boundaries: Commencing at the south-west corner of portion 38; and bounded on the south by part of the southern boundary of that portion bearing 91 degrees 3 minutes 203 links, on the east by a line bearing 359 degrees 57 minutes 253·9 links; on the north by a line bearing 269 degrees 57 minutes 203 links; and on the west by the western boundary of portion 38 bearing 179 degrees 57 minutes 250 links, to the point of commencement. Plan F. 4,072-1,787.
[Papers Clo. Sett. 5,079-30]

[1226] Sydney, 28th August, 1925.

RESERVE FROM SALE, SELECTION, OR LEASE.

IT is hereby notified, that in pursuance of section 7 of Closer Settlement (Amendment) Act, 1906, the lands hereunder described shall be and are hereby reserved from sale, selection, or lease.

P. F. LOUGHLIN, Minister for Lands.

EASTERN DIVISION.

LAND DISTRICT OF INVERELL, AND YALLAROI SHIRE.

County of Murchison, parish of Dumboy, containing an area of 46 acres. The Crown Lands within the boundaries of portion 40. Plan M. 2,783-1,789.
[Papers—Clo. Sett. 1925-2,769]

[1227] Sydney, 28th August, 1925.

IT is hereby notified that, in pursuance of the provisions of the 36th section of the Closer Settlement Act, 1904, the settlement purchases particularised hereunder, all rights attached to such purchases and all moneys paid in connection therewith are hereby forfeited for the reasons mentioned.

P. F. LOUGHLIN, Minister for Lands.

EASTERN DIVISION.

LAND DISTRICT OF TAMWORTH; TAMARANG SHIRE.

Parishes of Coeypolly and Borambil, county of Buckland; Settlement Purchase 1920-15, of 9 acres 3 roods 20 perches; within Snape's Settlement Purchase Area; portions 280, 281, 285, 286, 287, 309 (Coeypolly), 268; area, 195 acres 3 roods; holder, Herbert Sidney Atkinson; reason for forfeiture, non-payment of instalments of purchase money. Plans B. 3,102 R., 3,986-1,788.
[Papers—Clo. Sett. 1925-3,238]

Parish of Coeypolly, county of Buckland; Settlement Purchase 1920-16, of 13 acres 5 roods 20 perches; within Reynolds (2) Settlement Purchase Area; portions 260, 261, 262, 263, 266, 308; area, 180 acres 3 roods, ex. road; holder, Ida Mary Atkinson; reason for forfeiture, non-payment of instalments of purchase money. Plans B. 3,102 R., 3,985 R., 3,369 R.-1,788.
[Papers—Clo. Sett. 1925-3,238]

LAND DISTRICT OF TAREE; MANNING SHIRE.

Parish of Yarratt, county of Macquarie; Settlement Purchase 1919-1, of 8 acres 4 roods 19 perches; within Unicombe's Settlement Purchase Area; portions 96 and 97; area, 100 acres; holder, Bernard Howell Payne; reason for forfeiture, non-payment of instalments of purchase money. Plan M. 2,462-666.
[Papers—Clo. Sett. 6,474-33]

CENTRAL DIVISION.

LAND DISTRICT OF PARKES; GOOBANG SHIRE.

Parish of Mickibri, county of Kennedy; Settlement Purchase 1920-3, of 8 acres 3 roods 20 perches; within Burrell Banks' Settlement Purchase Area; portion 74; area, 547 acres 2 roods, ex. railway; holder, Charles Herbert McLean; reason for forfeiture, non-payment of instalments of purchase money. Plan K. 1,761-2,004 R.
[Papers—Clo. Sett. 7,352-19]

LAND DISTRICT OF DUNEDOO CENTRAL; COBBORA SHIRE.

Parish of Wallaroo, county of Lincoln; Settlement Purchase 1919-7 of 1st June, 1919; within Hinde's Settlement Purchase Area; portion 12; area, 607 acres; holder, Ferdinand Robert Tonniges. Reason for forfeiture—non-payment of instalments of purchase-money. Plan L. 3,344-1,566.
[Papers—Clo. Sett. 7,918-25]

[1228] Sydney, 28th August, 1925.

TENDERS FOR THE PURCHASE OF PORTION 208 OF 17 ACRES 2 ROODS, PARISH OF BAXTER, COUNTY OF MONTEAGLE, WITHIN MAIMARU ESTATE SETTLEMENT PURCHASE AREA.

EASTERN DIVISION.

LAND DISTRICT OF YOUNG, AND BURRANGONG SHIRE.

IT is hereby notified, that tenders will be received at this Department, not later than 12 noon, on Saturday 3rd October, 1925, for the purchase of portion 208 of 17 acres 2 roods, parish of Baxter, county of Monteagle, in accordance with the provisions of subsection (6) of section 21 of the Closer Settlement (Amendment) Act, 1909.

Tenders should be made on form 36, addressed to the Under Secretary for Lands, and endorsed "Tender for the purchase of portion 208, parish of Baxter, county of Monteagle," and they shall be made under and subject to the following provisions and conditions:—

1. The upset price shall be £550.
2. Tenders shall state the amount which the tenderer is prepared to pay for the said portion, and a deposit of 10 per cent. of such amount, accompanied by ad valorem stamp duty as prescribed, shall be lodged with the tender, balance to be paid in ten equal annual instalments, with interest at the rate of 5 per cent. per annum, payable half-yearly, but two or more instalments may be paid at the same time.
3. The Minister for Lands reserves the right to accept or refuse any tender.
4. The highest or any tender shall not necessarily be accepted.
5. The successful tenderer will be required to insure the buildings on the said portion for £350 with some Public Insurance Company in the name of the Secretary for Lands, and to deposit the policy with this Department until the purchase shall be completed.
6. The successful tenderer shall maintain all buildings and improvements on the land in good order and condition to the satisfaction of the Minister (fair wear and tear excepted) until the whole amount of the purchase-money and interest shall have been paid, and, until payment of the whole amount, shall not remove any building or improvement from the land without first having obtained the consent in writing of the Minister.

The portion comprises level and undulating country, loamy soil and the improvements consist of cottage, well and pump, shed, outhouse, fencing, clearing and ringing. Situated about 6 miles from Young, in the Maimaru Soldiers' Settlement.

The included part of Reserve 53,498 from sale or lease under section 197, Crown Lands Consolidation Act, 1913, notified 3rd October, 1919, is hereby revoked.

Heliographs showing the portion and improvements thereon may be seen at the Information Bureau, Lands Department, Sydney, and at the Offices of the District Surveyor, Wagga Wagga, Crown Land Agent, Young, and the District Officer, Returned Soldiers' Settlement, Young.
[Papers—Clo. Sett. 1925-3,125]

P. F. LOUGHLIN, Minister for Lands.

[1229] Sydney, 28th August, 1925.

AMENDMENT OF DESIGN, VILLAGE OF RAND.

IT is hereby notified under the provisions of section 38 of the Closer Settlement Act, 1904, that the design of the village of Rand has been amended by redesigning section 14. Attention is invited to preliminary notification of 25th January, 1924, and heliographs which may be inspected at the office of the Crown Land Agent at Wagga Wagga and Department of Lands, Sydney.
[Papers—Clo. Sett. 1925-3,118]

P. F. LOUGHLIN, Minister for Lands.

[1230] Sydney, 28th August, 1925.

LAND SALE.

IN pursuance of the provisions of the Closer Settlement Acts, I, the Minister for Lands, do hereby notify that the following Lot of Land will be offered for sale by public auction at the undermentioned place, at the time and on the day specified.

P. F. LOUGHLIN, Minister for Lands.

SALE AT AUCTIONEER'S ROOMS,

On Saturday, the 29th day of August, 1925,
at 2 o'clock p.m.

Auctioneer: C. F RUDDER, Coff's Harbour.

LAND DISTRICT OF BELLINGEN.

Parish of Coff, county of Fitzroy, shire Dorrigo.

TERMS:—Deposit, 20 per cent. together with the prescribed stamp duty; balance to be paid within three months from date of sale or in four equal annual instalments with interest at 6 per cent.

Portion.	Area.	Upset Price per Lot.	Improvements Included.
	a. r. p.	£ s. d.	
16	47 1 0	700 0 0	Fencing and clearing.

Papers—Clo. Sett. 1,776-17; Plans F. 416-1,810.

NOTE.—In lieu of notification of 21st August, 1925.

[1224] Sydney, 28th August, 1925.

LAND SALE.

IN pursuance of the provisions of the Closer Settlement Acts, I the Minister for Lands, do hereby notify that the following Lots of Land will be offered for sale by public auction at the undermentioned place, at the time and on the day specified.

P. F. LOUGHLIN, Minister for Lands.

SALE AT THE HENTY HOTEL,

On Saturday, the 26th day of September, 1925,
at 2.30 o'clock p.m.

Auctioneers: MESSRS. MEURANT, BLAKE, WATTS, CLARK, LTD., of Wagga Wagga and Henty.

Village of Rand.

LAND DISTRICT OF URANA.

Parish of Mahonga, county of Hume, Urana Shire.

TERMS:—Deposit, 25 per cent. together with the prescribed stamp duty; balance to be paid within three months from date of sale or within twelve months with interest at 5 per cent.

Section.	Lot.	Area.	Upset Price per Lot.
		a. r. p.	£ s. d.
14	1	0 0 21	80 0 0
14	2	0 0 24	50 0 0
14	3	0 0 24	50 0 0
14	6	0 0 24	50 0 0
14	7	0 0 24	50 0 0
14	8	0 0 23	100 0 0

Plan Rand 18; Papers—Clo. Sett. 1925-3,118.

Any further particulars may be obtained from the Under Secretary for Lands, the District Surveyor at Wagga, or the auctioneers.

[1241] Water Conservation and Irrigation Commission, Sydney, 28th August, 1925.

RESERVE FROM SALE OR LEASE.

IT is hereby notified that, in pursuance of the provisions of the 29th section of the Crown Lands Consolidation Act, 1913, as amended by the 3rd section of the Irrigation (Amendment) Act, 1916, and the 4th section of the Irrigation (Amendment) Act, 1918, the lands hereunder described shall be and are hereby reserved from sale or lease.

W. F. DUNN,
Minister for Agriculture.

CENTRAL DIVISION.

LAND DISTRICT OF YANCO.

Mirrool No. 1 Irrigation Area.

No. 58,258. County of Cooper, parish of Stanbridge, containing an area of 137 acres 1 rood 10 perches. The Crown Lands within the boundaries of portions 269, 270, 271, 272 and 273. Plans No. C. 3,808, 3,809, 3,810, 3,811 and 3,812-1,804.
[Papers—M.O. 1925-1,158; W.C. & I.C. 1925-7,375]

[1243] Water Conservation and Irrigation Commission, Sydney, 28th August, 1925.

REVERSAL OF FORFEITURE OF A HOLDING WITHIN AN IRRIGATION AREA.

IT is hereby notified, for general information, that, in accordance with the provisions of the Crown Lands Consolidation Act, 1913, and Regulations thereunder, the forfeiture declared under notification in the Government Gazette of 27th March, 1925, of the holding within an Irrigation Area hereunder specified, has been reversed.

W. F. DUNN,
Minister for Agriculture.

CENTRAL DIVISION.

COUNTY OF COOPER; LAND DISTRICT OF YANCO.

Irrigation Farm Lease No. 351; portions 84 and 86, parish of Tuckerbil, county of Cooper; area, 93 acres 3 roods; annual rental, £34 15s. 4d.; holder, Walter Rothwell Archibald. (The Water Conservation and Irrigation Commission, mortgagee.)
[M.I.S. 1924-E.16,435; W.C. & I.C. 1925-6,342]

[1206] Water Conservation and Irrigation Commission's Office, Sydney, 28th August, 1925.

ERRATUM.

IN the notification of the setting apart of Crown Lands within Yanco No. 1 Irrigation Area for Irrigation Farm Purchases or Irrigation Farm Leases appearing in Government Gazette No. 108 of the 14th August, 1925, pages 3590 to 3593, in the third line of condition 1, under the heading "Schedule of Conditions," insert the word "by" after the word "caused."

W. F. DUNN,
Minister for Agriculture.
[W.C. & I.C. 1925-7,247; M.I.S. 1925-C. 6,772]

[1240] Water Conservation and Irrigation Commission, Griffith, 28th August, 1925.

SURRENDER OF PART OF A HOLDING AND ADDITION TO A HOLDING WITHIN MIRROOL No. 1 IRRIGATION AREA.

IT is hereby notified that, in pursuance of the provisions of the Crown Lands Consolidation Act, 1913, surrender has been accepted as from 6th March, 1925, of a strip of land 22·7 links by 243·4 links containing 8¾ perches, as shown on plan catalogued Griffith 94, from allotment 19, section 34, town of Griffith, and such surrendered area has been added to allotment 20, section 34, town of Griffith, as from the same date. The areas and annual rentals of the allotments after such surrender and addition have been fixed as set out hereunder.

GEO. J. EVATT,
Commissioner.

CENTRAL DIVISION.

LAND DISTRICT OF YANCO.

Town of Griffith.

Allotment 19, section 34; holder, Arthur Buckley Long; area, 26¾ perches; annual rent, £5 5s.

Allotment 20, section 34; holder, Arthur Buckley Long; area, 1 rood 4 perches; annual rent, £8 15s.
[M.O. 1925-TB 780; W.C. & I.C. 1925-7,258]

[1207] Water Conservation and Irrigation Commission,
Sydney, 28th August, 1925.

FOFEITURE OF HOLDING WITHIN AN IRRIGATION AREA.

IT is hereby notified that the lease of the holding hereunder specified, within Mirrool No. 1 Irrigation Area, Land District of Yanco, Central Division, together with all improvements (if any) on the land, and all moneys paid in respect thereof, is declared forfeited in accordance with the provisions of the Crown Lands Consolidation Act, 1913, as amended by the Irrigation Holdings (Freehold) Act, 1924, for the reason of non-compliance with the condition of payment of rent and charges for water. The forfeiture will take effect at the expiration of thirty clear days from the above date.

Sealed with the Seal of the Water Conservation and Irrigation Commission, this twenty-sixth day of August, 1925.

(L.S.) GEO. J. EVATT,
Commissioner.

The Common Seal of the Water Conservation and Irrigation Commission was hereunto affixed by GEORGE JOSEPH EVATT, a Commissioner appointed under the Irrigation Act, 1912-1924, in the presence of—

H. BEVAN,
Secretary.

Irrigation Farm Lease No. 38, portion 76, parish of Jondaryan, county of Cooper; area, 52 acres; annual rental, £44 4s.; holder, George Hill (The Water Conservation and Irrigation Commission, mortgagee).

[M.O. 1925-F. 272; W.C. & I.C. 1925-7,316]

[1242] Water Conservation and Irrigation Commission,
Sydney, 28th August, 1925.

FORFEITURE OF HOLDING WITHIN AN IRRIGATION ARE

IT is hereby notified that the lease of the holding hereunder specified, within Yanco No. 1 Irrigation Area, Land District of Yanco, Central Division, together with all improvements (if any) on the land and all moneys paid in respect thereof, is declared forfeited in accordance with the provisions of the Crown Lands Consolidation Act, 1913, as amended by the Irrigation Holdings (Freehold) Act, 1924, for the reason of non-compliance with the condition of payment of rent, charges for water and instalments of mortgage debt. The forfeiture will take effect at the expiration of thirty clear days from the above date.

Sealed with the Seal of the Water Conservation and Irrigation Commission, this twenty-seventh day of August, 1925.

(L.S.) GEO. J. EVATT,
Commissioner.

The Common Seal of the Water Conservation and Irrigation Commission was hereunto affixed by GEORGE JOSEPH EVATT, a Commissioner appointed under the Irrigation Act, 1912-24, in the presence of,—

H. BEVAN,
Secretary.

Irrigation Farm Lease No. 268; portion 220, parish of Willimbong, county of Cooper; area, 13 acres 2 roods 20 perches; annual rental, £11 1s. 6d.; holder, William Bevill Southee. (The Water Conservation and Irrigation Commission, mortgagee.)

[M.I.S. 1925-E15,093; W.C. & I.C. 1925-7,352]

IN THE LAND AND VALUATION COURT OF NEW SOUTH WALES.

NOTICE is hereby given that sittings of the Land and Valuation Court of New South Wales will be holden at the Court-house, Chancery-square, Sydney, commencing at 10 a.m., on Friday, the eighteenth day of September, 1925, for the purpose of hearing objections against valuations under the Valuation of Land Act, 1916, for the District of Kuring-gai.

W. R. JAMIESON,
Registrar.

26th August, 1925. [1218]

[1182] Western Land Board Office.
Sydney, 28th August, 1925.

IT is hereby notified, for public information, that Meetings of the Western Land Board, sitting as a Western Land Board and as a Local Land Board, will be held at the undermentioned places on the dates hereafter shown, to deal with any matters brought forward for consideration:—

Hay—16th September, 1925, at 9.30 a.m.
Hillston—17th September, 1925, at 9.30 a.m.
Ivanhoe—18th September, 1925, at 10.30 a.m.
Balranald—21st September, 1925, at 9.30 a.m.
Euston—22nd September, 1925, at 10 a.m.
Wentworth—24th and 25th September, 1925, at 9.30 a.m.

HUGH LANGWELL,
Chairman.

TOURIST MAPS

FOR SALE AT LANDS DEPARTMENT.

HAWKESBURY RIVER, in colour.

Scale, 1 mile to 1 inch. Price, 2s. 6d.

SYDNEY HARBOUR, in colour.

Scale, 40 chains to 1 inch. Showing localities immediately adjoining, and reserves on foreshores. Price, 1s. 6d.

NATIONAL PARK, in colour.

Scale, 40 chains to 1 inch. Price, 2s.

Obtainable at Information Bureau of this Department. Postage, extra.

STOCK ROUTE MAPS

FOR SALE AT LANDS DEPARTMENT.

STOCK ROUTE MAPS, Eastern and Central Divisions in colour.

Showing distances along roads and routes. Scale, 16 miles to 1 inch. Two sheets, Northern and Southern. Price, 5s. per sheet.

Obtainable at Information Bureau of this Department. Postage, extra.

TOURIST MAPS

FOR SALE AT LANDS DEPARTMENT.

SOUTH-EASTERN DISTRICT OF THE STATE.

NORTH-EASTERN DISTRICT OF THE STATE.

CENTRAL SOUTHERN DISTRICT OF THE STATE.

CENTRAL NORTHERN DISTRICT OF THE STATE.

Scale, 10 miles to 1 inch. Showing by distinctive colour trafficable roads, natural features, distances between Towns, Post Offices, Hotels, Petrol Depôts, principal fishing streams, and other information useful to Tourists. Price, 1s. 6d., folded in stiff covers, 2s.

Obtainable at Information Bureau of this Department. Postage, extra.

[1183] Sydney, 28th August, 1925

NOTIFICATION OF GRANTING OF SPECIAL LEASES.

IT is hereby notified, for general information, that Special Leases of the lands specified in the annexed Schedule have been granted to the undermentioned persons.

The leases are subject to the provisions of the Crown Lands Consolidation Act, 1913, and the Regulations thereunder, and to the special conditions, provisions, exceptions, covenants, and reservations set out at the foot of the Schedule.

Any amounts which have been paid in excess will be refunded upon application to the State Treasury.

Any amount required to complete payment of expenses and rent from the date of the commencement of lease to 31st December, 1925, must be paid by the lessee to the Crown Land Agent of the District or to the State Treasurer within one month from this date, otherwise the lease will be liable to forfeiture, and should forfeiture be declared all moneys lodged with the application will become forfeited to the Crown.

For the year 1926, and any subsequent year, the rentals must be paid during the month of December of the preceding year.

P. F. LOUGHLIN, Minister for Lands.

SCHEDULE.

Reg. No. of Papers.	No. of Application.	Name and Address of Lessee.	Situation and Area of Land.	Purpose of Lease.	Term of Lease.	Annual Rent.	Rent required to complete payment to 31st Dec., 1925.	Amount of expenses chargeable.	Amount already paid as Rent, Deposit, and Survey Fee.	Amount to credit of Lessee after deducting Costs and Rent to 31st Dec., 1925.	Amount required for payment of Costs and Rent to 31st Dec., 1925.	Shire or Municipality.
Leases.						£ s. d.	£ s. d.	£ s. d.	£ s. d.	£ s. d.	£ s. d.	
1925 14798	1923-52, Bellingen.	Hart, Victor Bramwell, of Box 24, Bellingen.	County Raleigh, parish South Bellingen, portion 551; R. 3,559-1,714. Area, 7 acres 1 rood.	Grazing ...	1 Aug., 1924, to 31 Dec., 1934.	2 10 0*	3 10 10	6 0 10	7 6 8	.....	2 5 0	Bellingen.
1925-14481	1924- 4, Bellingen.	Mulhearn Brothers, Limited, of Coramba.	County Fitzroy, parish Ucombe, portion 75; F. 3,454-1,810. Area, 10 acres.	Sawmill and erection of buildings.	1 June, 1924, to 31 Dec., 1937	13 0 0*	20 11 8	5 18 2	7 6 8	.....	19 3 2	Dorrigo.
1925- 9771	1924-4, Braidwood.	Feehan, Matthew, of Braidwood.	County St. Vincent, parish Boyle, portion 336 and northern part of portion 337; V. 900-2,013. Area, about 155 acres.	Grazing ...	1 Jan., 1924, to 31 Dec., 1937.	1 18 9	3 17 6	1 7 2	12 6 8	7 2 0	.....	Tallaganda.
1925- 9330	1925-1, Casino...	Walters, Ernest Richmond, of Horseshoe Creek, Kyogle.	County Rous, parish Fairymount, portion 182; R. 8,634-1,759. Area, 3 roods 1 perch.	Agriculture ...	1 Jan., 1925, to 31 Dec., 1927.	1 0 0+	1 0 0	4 6 8	3 0 0	.....	2 6 8	Kyogle.
1925-14108	1923-13, Dubbo.	Healey, Edward Henry, of Rosebank, Gilgandra.	County Lincoln, parish Donelly, portion 27; L. 3,584-1,566. Area, 691 acres	Grazing and agriculture.	23 July, 1923, to 31 Dec., 1937	12 19 2	31 13 4	18 15 0	11 0 0	.....	39 8 4	Talbragar.
1925- 9545	1925-2, Glen Innes.	Jekyll, George Ernest, and Jekyll, John Hubert, of Emmaville.	County Gough, parish Strathbogie North, portion S.L. 96-1; Sp. L. 19 Ae. Area, 4 acres.	Slaughter-house.	1 Jan., 1925, to 31 Dec., 1938	3 0 0	3 0 0	4 6 8	7 6 8	.....	.....	Severn.
1925 15039	1923- 7, Gosford.	Kean, Harold Jerome, of Norton-street, Randwick	County Northumberland, parish Narara, portion 113; N. 6,233-2,111. Area, 118 acres 2 roods (ex. resns., road and creek).	Grazing, agriculture, pig and poultry farm.	1 Nov., 1923, to 31 Dec., 1930.	1 9 8	3 4 4	12 17 3	12 6 8	.....	3 14 11	Erina.
1925-14122	1923-19, Gosford.	Pemberton, Clarence of Mangrove Creek.	County Northumberland, parish St Albans, portions 64 and 65; N. 5,934, N. 6,236-2,111. Area, 492 acres.	Grazing and agriculture.	1 Nov., 1924, to 31 Dec., 1938.	6 3 0	7 3 6	16 1 8	19 6 8	.....	3 18 6	Colo.

NOTIFICATION OF GRANTING OF SPECIAL LEASES—*continued.*

Reg. No. of Papers.	No. of Application.	Name and Address of Lessee.	Situation and Area of Land.	Purpose of Lease.	Term of Lease.	Annual Rent.	Rent required to complete payment to 31st Dec., 1925.	Amount of expenses chargeable.	Amount already paid as Rent, Deposit, and Survey Fee.	Amount to credit of Lessee after deducting Costs and Rent to 31st Dec., 1925.	Amount required for payment of Costs and Rent to 31st Dec., 1925.	Shire or Municipality.
						£ s. d.	£ s. d.	£ s. d	£ s. d.	£ s. d.	£ s. d.	
Leases 1925-15038	1924-9, Gosford	Mitchell, Charles Ephraim, of Somersby, Gosford.	County Northumberland, parish Eglington, portion 89; N. 6,247-2,111. Area, 19 acres 3 roods 10 perches.	Residence and agriculture.	1 Jan., 1925, to 31 Dec., 1934.	5 0 0	5 0 0	5 14 4	9 13 4	.....	1 1 0	Etna.
1925- 9557	1927-3, Grafton	McSwan, Donald, of Illarwill, Maclean.	County Clarence, parish Woodford, portion 230; C. 2,058-1,577. Area, 7 acres 1 rood 11 perches.	Grazing and agriculture.	25 Aug., 1925, to 31 Dec., 1935.	5 0 0	1 15 4	4 6 8	7 6 8	1 4 8	.....	Harwood.
1925-10175	1925-3, Gunning	Russell, Norman John, of Blakney Creek, via Dalton.	County King, parish Blakney, portion 203; K. 29-2,068. Area, 118 acres (ex. road).	Grazing and agriculture.	25 Aug., 1925, to 31 Dec., 1939.	3 13 9	1 6 1	9 6 3	11 0 0	0 7 8	.....	Gunning.
1925-15004	1924-6, Hillston	Warburton, Horace Albert, of Tallwood, via Blayney.	County Dowling, parish Bimbil, bounded by portions 4 and 7, and parish boundary. Area, 280acres (inc. roads).	Grazing ...	1 Sept., 1925, to 31 Dec., 1932.	3 10 0	1 3 4	13 8 7	13 13 4	.....	0 18 7	Bland.
1925- 9550	1925-10, Lismore.	The Colonial Sugar Refining Company, Limited, of Broadwater.	County Richmond, parish South Ballina, below high-water mark, Richmond River, opposite portion 38, Area, about 12 perches.	Wharf ...	25 Aug., 1925, to 31 Dec., 1935.	5 0 0	1 15 4	6 19 8	7 6 8	.....	1 8 4	Tintenbar.
1925- 9561	1925-20, Lismore.	Foley Brothers, Limited, of Box 93, Lismore.	County Rous, parish South Lismore, below high-water mark, North Richmond River, at south-east corner of R. 2,828. Area about 6 perches.	Wharf ...	1 Jan., 1925, to 31 Dec., 1934.	10 0 0	10 0 0	2 7 6	7 6 8	.....	5 0 10	Municipality Lismore.
1925-14324	1924-2, Metropolitan.	Black, Frank Stuart, of 33 Kangaroo-road, Manly.	County Cumberland, parish Narrabeen, above and below high-water mark, McCarr's Creek, opposite lot 6. Area, about 1 rood 10 perches.	Boatshed and baths.	1 June, 1925, to 31 Dec., 1931.	5 0 0	2 18 4	7 5 5	7 6 8	.....	2 17 1	Warringah.
1925-15059	1924-1, Newcastle.	Newburn, William Robert, of New Burwood, via Dudley.	County Northumberland, parish Kahibah, portion 256; N. 6,243-2,111. Area, 1 acre 0 roods 31 perches.	Residence and poultry farm.	1 May, 1924, to 31 Dec., 1930	1 4 0	2 0 0	5 7 8	7 6 8	.....	0 1 0	Lake Macquarie.
1925-15040	1924-8, Newcastle.	Tattersall, James Henry, of Dudley.	County Northumberland, parish Kahibah, portion 255; N. 6,242-2,111. Area, 3 roods 6½ perches.	Residence and vegetable garden.	1 May, 1924, to 31 Dec., 1930.	1 0 0	1 13 4	5 7 8	7 6 8	0 5 8	.....	Lake Macquarie.
1925-15341	1924-9, Newcastle.	Brock, John Allan, of Burwood Colliery, via Charlestown	County Northumberland, parish Kahibah, portion 257; N. 6,244-2,111. Area, 1 acre 0 roods 30 perches	Residence ...	1 Nov., 1924, to 31 Dec., 1931.	1 4 0	1 8 0	5 7 8	7 6 8	0 11 0	.....	Lake Macquarie.
1925- 8050	1924-32, Newcastle	The Lake Macquarie Shire Council, of Boolaroo.	County Northumberland, parish Awaba, below high-water mark Lake Macquarie, adjacent to Sailing Club's boatshed, Toronto. Area, about 1 rood 15 perches.	Bathing-place	1 June, 1925, to 31 Dec., 1938.	1 0 0	0 11 8	8 4 2	7 6 8	.....	1 9 2	Lake Macquarie
1925- 8299	1924- 2, Nowra	Noble, Emma Ellen, of Comerong.	County St. Vincent, parish Numbaa, portions 49, 53 and 94; Ms. 1,078 Sy. Area, about 228 acres 3 roods.	Grazing ...	1 Jan., 1924, to 31 Dec., 1930.	11 0 0	22 0 0	4 10 0	23 6 8	.....	3 3 4	Municipality South Shoalhaven.

NOTIFICATION OF GRANTING OF SPECIAL LEASES—*continued.*

Reg. No. of Papers.	No. of Application.	Name and Address of Lessee.	Situation and Area of Land.	Purpose of Lease.	Term of Lease.	Annual Rent.	Rent required to complete payment to 31st Dec., 1925.	Amount of Expenses chargeable.	Amount already paid as Rent, Deposit, and Survey Fee.	Amount to credit of Lessee after deducting Costs and Rent to 31st Dec., 1925.	Amount required for payment of Costs and Rent to 31st Dec., 1925.	Shire Municipality.
						£ s. d.	£ s. d.	£ s. d.	£ s. d.	£ s. d.	£ s. d.	
Leases 1925-14285	1924-25, Parkes	Glennon, Edward William Joseph, of Bumberry.	County Ashburnham, parish Bindogandri, portion 38; A. 8,037-1,770. Area, 286 acres 2 roods.	Grazing ...	1 Feb., 1925, to 31 Dec., 1934.	7 3 3	6 11 4	13 16 4	12 6 8	.....	8 1 0	Goobang.
1925-14288	1923-12, Queanbeyan.	Millynn, Peter William Exavier, of Bywong.	County Murray, parish Bywong, portion 155; M. 5,939-1,956. Area, 65 acres 3 roods.	Grazing ...	1 April, 1925, to 31 Dec., 1938.	1 0 0	0 15 0	7 7 8	9 6 8	1 4 0	.....	Yarrowlumla.
1925-14002.	1924-6, Rylstone 1925-3, Rylstone 1925-4, Rylstone	Littler, Charles, of Clandulla.	County Roxburgh, parish Tabrabucca, portion 137. Area, 795 acres.	Grazing ...	1 Sept., 1925, to 31 Dec., 1939.	2 13 4 2 14 4§ 1 6 10§	0 17 9 0 18 1 0 8 11	17 9 10	38 6 8	18 12 1	.....	Rylstone.
1925-13800	1924-17, Taree	Godwin, Luke John, of Bungwahl.	County Gloucester, parish Forster, portion 234; G. 5,279-1,497. Area, 41 acres 1 rood (ex. road).	Residence, accommodation house, and grazing.	1 March, 1925, to 31 Dec., 1929.	5 0 0	4 3 4	9 8 4	7 13 4	.....	5 18 4	Stroud.

* See conditions. † Inclusive of 1s. 6d. for Crown improvements. ‡ Inclusive excess rent paid on Special Lease 1,807 (expired 31st December, 1923). § Inclusive of 1s. for Crown improvements.

Special Conditions, Provisions, Exceptions, Covenants, and Reservations.

Special Lease 1923-52, Bellingen. Victor Bramwell Hart.—The lease shall be subject to conditions 1, 4 to 20, and 23 of Regulation No. 106 (notified 24th April, 1924), and to the following special condition:—The rent for the last five years of the term of the lease may be reappraised either upon application by the lessee or upon reference by the Minister made within the first six months of such period.

Special Lease 1924-4, Bellingen. Mulhearn Brothers Limited.—The lease shall be subject to conditions 1 to 4, 6 to 13, 15, 19, 20, and 23 of Regulation No. 106 (notified 24th April, 1924), and to the following special conditions:—(*a*) All sawdust and waste timber shall be destroyed by fire in such a way and position as to avoid damage to the Forest Area adjoining or pollution of the creek. (*b*) The rent for the last seven years of the term of the lease may be reappraised upon reference by the Minister or at the request of lessee made during the first six months of such period.

Special Lease 1924-4, Braidwood. Matthew Feehan.—The lease shall be subject to conditions 1, 2, 4 to 16, 18 to 20, and 23 of Regulation No. 106 (notified 24th April, 1924), and to the following special conditions:—(*a*) The lessee shall within two years from notification in the Government Gazette of the granting of the lease ringbark twenty per cent. of the area, and shall thereafter keep such area free from scrub, suckers and undergrowth during the currency of the lease. (*b*) The right is reserved to the public of free access along the bank of the watercourse adjoining the land.

Special Lease 1925-1, Casino. Ernest Richmond Walters.—The lease shall be subject to conditions 1, 4 to 20, and 23 of Regulation No. 106 (notified 24th April, 1924), and to the following special conditions:—(*a*) Residence on the land leased is barred. (*b*) Lessee shall within six months or such further period as the Minister upon reference to the Chairman of the Tick Board at Lismore may direct, not in any case exceeding twelve months, from the date of notification in the Government Gazette of the granting of the lease, complete the enclosure of the land either separately or conjointly with other lands held in the same interest with a substantial stock proof fence and thereafter maintain all fencing in efficient repair during the currency of the lease.

Special Lease 1925-2, Glen Innes. George Ernest Jekyll and John Hubert Jekyll.—The lease shall be subject to conditions 1 and 3 to 20 of Regulation No. 106 (notified 24th April, 1924), and to the following special conditions:—(*a*) The lessee shall maintain a slaughter-house on the land leased during the currency of the lease to the satisfaction of the Minister. (*b*) The works shall be conducted in a cleanly manner, so as not to be offensive to persons in the neighbourhood. (*c*) The right is reserved to the Minister to at once terminate the lease should he be of opinion that the public health is endangered. (*d*) A breach of any of the conditions or a conviction under the Public Health Act, Noxious Trades Act, or Cattle Slaughtering and Diseased Animals and Meat Act, as the case may be, will render the lease liable to forfeiture.

NOTIFICATION OF GRANTING OF SPECIAL LEASES—*continued.*

SPECIAL CONDITIONS, PROVISIONS, EXCEPTIONS, COVENANTS, AND RESERVATIONS—*continued.*

Special Leases 1923-13, Dubbo; 1923-7, Gosford; 1923-19, Gosford; 1925-3, Grafton; 1925-3, Gunning. Edward Henry Healey, Harold Jerome Kean, Clarence Pemberton, Donald McSwan, and Norman John Russell, respectively.—The leases shall be subject to conditions 1, 2, 4 to 20, and 23 of Regulation No. 106 (notified 24th April, 1924).

Special Lease 1924-9, Gosford. Charles Ephraim Mitchell.—The lease shall be subject to conditions 1, 2, 4 to 20, and 23 of Regulation No. 106 (notified 24th April, 1924), and to the following special condition:—The lessee shall reside for the whole term of the lease on the land leased. "Residence" for the purpose of this condition shall be taken to mean continuous and bona fide living on the area mentioned in the preceding sentence as the holder's usual home without any other habitual residence.

Special Lease 1924-6, Hillston. Horace Albert Warburton.—The lease shall be subject to conditions 1, 4 to 17, and 19 to 23 of Regulation No. 106 (notified 24th April, 1924).

Special Lease 1925-10, Lismore. Colonial Sugar Refining Company Limited.—The lease shall be subject to conditions 1 to 4, 6 to 13, and 23 of Regulation No. 106 (notified 24th April, 1924), and to the following special conditions:—(*a*) Any structure on the land shall be erected to the satisfaction of the Minister, and such structure and any existing structure shall be kept in good, efficient, and sanitary condition, and in a thorough state of repair, and free from rats and mice throughout the currency of the lease to the satisfaction of the Minister. (*b*) The lessee shall, after determination of the lease by forfeiture, effluxion of time or otherwise, and within such time as may be given, remove the structure or all or any material from the land at its own cost, and without compensation, if required by the Minister in writing to do so. (*c*) The lessee shall keep the lease and the stream in front thereof free from driftwood, floating cane, or other rubbish to the satisfaction of the Minister. (*d*) The wharf shall be not less than 60 feet distant from the public wharf, and the alignment thereof shall conform with that of public wharf. (*e*) Any mooring piles shall be placed to the satisfaction of the Navigation Department, and so as not to interfere in any way with the submarine telegraph cable.

Special Lease 1925-2, Lismore. Foley Brothers Limited.—The lease shall be subject to conditions 1 to 4, 6 to 13, and 23 of Regulation No. 106 (notified 24th April, 1924), and to the following special conditions:—(*a*) The lessee shall keep the existing structures and any further structures erected on the land leased in good efficient, and sanitary condition, and in a thorough state of repair, and free from rats and mice throughout the currency of the lease, to the satisfaction of the Minister. (*b*) The Minister reserves the right for the Crown or its authorised servants or agents acting on its behalf to at any time use the wharf and derrick (if any) for the purposes of mooring, loading and discharging cargo, free of all cost to the Crown. (*c*) The lessee shall keep the lease and the stream in front thereof free from driftwood and rubbish. (*d*) The lessee shall, after determination of the lease by forfeiture, effluxion of time, or otherwise, and within such time as may be given, remove the structure or all or any material from the land at his own cost and without compensation if required by the Minister in writing to do so.

Special Lease 1924-20, Metropolitan. Frank Stuart Black—The lease shall be subject to conditions 1 to 4, 6 to 14, 19, and 23 of Regulation No. 106 (notified 24th April, 1924), and to the following special conditions:—(*a*) All structures shall be kept in good, efficient, and sanitary condition, and in a thorough state of repair and free from rats and mice throughout the currency of the lease to the satisfaction of the Minister. (*b*) The lessee shall, after determination of the lease by forfeiture, effluxion of time, or otherwise, and within such time as may be given remove the structure or all or any material from the land at his own cost and without compensation, if required by the Minister in writing to do so.

Special Leases 1924-1, 1924-9, Newcastle. William Robert Newburn and John Allan Brock, respectively.—The leases shall be subject to conditions 1, 2, 4 to 20, and 23 of Regulation No. 106 (notified 24th April, 1924), and to the following special conditions:—(*a*) The lessee shall reside for the whole term of the lease on the land leased. "Residence" for the purpose of this condition shall be taken to mean continuous and bona fide living on the area mentioned in the preceding sentence as the holder's usual home without any other habitual residence. (*b*) The lease is limited to the surface and to a depth of 50 feet below the surface. Mining operations may be carried on upon and in the lands below the land leased, and upon and in the lands adjoining the land leased and the lands below the same, and metals and minerals may be removed therefrom, and His Majesty the King and the Government of New South Wales and any lessee or lessees under any Mining Act or Acts of the said State shall not be subject to any proceedings by way of injunction or otherwise in respect of or be liable for any damage whatsoever occasioned by letting down, subsidence, or lateral movement of the land hereby leased, or any part thereof, or otherwise howsoever by reason of the following acts and matters, that is to say, by reason of His Majesty or the said Government, or any person on behalf of His Majesty or the said Government or any lessee or lessees as aforesaid having worked or now or hereafter working any mines or having carried on or now or hereafter carrying on mining operations, or having searched for, worked, won or removed, or now or hereafter searching for, working, winning, or removing any metals or minerals under, in, or from the lands lying beneath the land hereby leased, or any part thereof, or on, in, under, or from any other lands situated laterally to the land hereby leased, or any part thereof, or the lands lying beneath the same, and whether on or below the surface of such other lands, and by reason of the acts and matters aforesaid, or in the course thereof, His Majesty the King reserves the liberty and authority for himself and the Government of the said State, and any person on behalf of His Majesty or the said Government, and any lessee or lessees as aforesaid from time to time let down without payment of any compensation whatsoever any part of the land hereby leased and/or of the surface thereof.

Special Lease 1924-8, Newcastle. James Henry Tattersall.—The lease shall be subject searched for, worked, won, or removed, or now or hereafter searching for, working, winning, or the following special conditions:—(*a*) The lessee shall reside for the whole term of the lease on the land leased. "Residence" for the purpose of this condition shall be taken to mean continuous and bona fide living on the area mentioned in the preceding sentence as the holder's usual home without any other habitual residence. (*b*) The lease is limited to the surface and to a depth of 100 feet below the surface. Mining operations may be carried on upon and in the lands below the land leased, and upon and in the lands adjoining the land leased and the lands below the same, and metals and minerals may be removed therefrom, and His Majesty

NOTIFICATION OF GRANTING OF SPECIAL LEASES—*continued.*

SPECIAL CONDITIONS, PROVISIONS, EXCEPTIONS, COVENANTS, AND RESERVATIONS—*continued.*

the King and the Government of New South Wales and any lessee or lessees under any Mining Act or Acts of the said State shall not be subject to any proceedings by way of injunction or otherwise in respect of or be liable for any damage whatsoever occasioned by the letting down, subsidence, or lateral movement of the land hereby leased, or any part thereof, or otherwise howsoever by reason of the following acts and matters, that is to say, by reason of His Majesty or the said Government, or any person on behalf of His Majesty or the said Government, or any lessee or lessees as aforesaid, having worked or now or hereafter working any mines or having carried on or now or hereafter carrying on mining operations or having searched for, worked, won, or removed, or now or hereafter searching for, working, winning, or removing any metals or minerals under, in, or from the lands lying beneath the land hereby leased, or any part thereof, or on, in, under, or from any other lands situated laterally to the land hereby leased, or any part thereof, or the lands lying beneath the same, and whether on or below the surface of such other lands, and by reason of the acts and matters aforesaid, or in the course thereof, His Majesty the King reserves the liberty and authority for himself and the Government of the said State, and any person on behalf of His Majesty or the said Government, and any lessee or lessees as aforesaid from time to time let down without payment of any compensation whatsoever any part of the land hereby leased and/or of the surface thereof.

Special Lease 1924-32, Newcastle. The Lake Macquarie Shire Council.—The lease shall be subject to conditions 1, 3, 4, and 6 to 13 of Regulation No. 106 (notified 24th April, 1924), and to the following special conditions:—(*a*) The lessee shall take soundings of the depth of water in different portions of the baths, and properly and plainly show or mark the same at such places. (*b*) The lessee shall provide proper and sufficient life-saving appliances, and keep the same in good order and condition and readily available for use in the event of accident. (*c*) The lessee shall display at all times, or cause to be displayed or affixed in conspicuous and convenient places proper printed instructions for the resuscitation of the apparently drowned. (*d*) No dogs shall be allowed on the premises. (*e*) The lessee shall after determination of the lease by forfeiture, effluxion of time or otherwise, and within such time as may be given remove the structure or all or any material from the land at his own cost without compensation if required by the Minister in writing to do so. (*f*) The lessee shall permit school children in charge of teachers to have the free use of the baths without payment on Friday in each week, between the hours of 3 p.m. and 5 p.m., such children to provide their own towels and bathing costumes. (*g*) A male adult able to swim and expert in the art of resuscitating the apparently drowned must always be in attendance when the baths are open to the public. (*h*) Suitable bathing costumes shall be worn by each and all persons bathing, the lessee to be responsible for the enforcement of this rule. (*i*) Any structure on the land shall be erected to the satisfaction of the Minister, and such structure and any existing structure shall be kept in good, efficient and sanitary condition, and in a thorough state of repair, and free from rats and mice, throughout the currency of the lease. (*j*) The baths shall be open to inspection at any reasonable time by an officer appointed by the Minister for that purpose. (*k*) A breach of any of the conditions, or should the contents of sanitary pans be allowed to enter the lake, or should the sanitary arrangements become defective, as the case may be, will render the lease liable to forfeiture. (*l*) The lease is limited to the surface and to a depth of 50 feet below the surface. Mining operations may be carried on upon and in the lands below the land leased, and upon and in the lands adjoining the land leased and the lands below the same, and metals and minerals may be removed therefrom, and His Majesty the King and the Government of New South Wales and any lessee or lessees under any Mining Act or Acts of the said State shall not be subject to any proceedings by way of injunction or otherwise in respect of or be liable for any damage whatsoever occasioned by letting down, subsidence, or lateral movement of the land hereby leased, or any part thereof, or otherwise howsoever by reason of the following acts and matters, that is to say, by reason of His Majesty or the said Government, or any person on behalf of His Majesty or the said Government, or any lessee or lessees as aforesaid having worked or now or hereafter working any mines or having carried on or now or hereafter carrying on mining operations, or having searched for, worked on, or removed, or now or hereafter searching for, working, winning, or removing any metals or minerals under, in, or from the lands lying beneath the land hereby leased, or any part thereof, or on, in, under, or from any other lands situated laterally to the land hereby leased, or any part thereof, or the lands lying beneath the same, and whether on or below the surface of such other lands, and by reason of the acts and matters aforesaid, or in the course thereof, His Majesty the King reserves the liberty and authority for himself and the Government of the said State, and any person on behalf of His Majesty or the said Government, and any lessee or lessees as aforesaid from time to time let down without payment of any compensation whatsoever any part of the land hereby leased and/or of the surface thereof.

Special Lease 1924-2, Nowra. Emma Ellen Noble.—The lease shall be subject to conditions 1, 4, 6 to 14, 17 to 20, and 23 of Regulation No. 106 (notified 24th April, 1924), and to the following special condition:—The right is reserved to the Crown to deposit material on Noble's and Haven Islands if found necessary.

Special Lease 1924-25, Parkes. Edward William Joseph Glennon.—The lease shall be subject to conditions 1, 2, 4 to 17, and 19 to 23 of Regulation No. 106 (notified 24th April, 1924).

Special Lease 1923-12, Queanbeyan. Peter William Exavier Millynn.—The lease shall be subject to conditions 1, 4 to 17, and 19 to 23 of Regulation No. 106 (notified 24th April, 1924).

Special Leases 1924-6, 1925-3, 1925-4, Rylstone. Charles Littler.—The leases shall be subject to conditions 1, 2, 4 to 20, and 23 of Regulation No. 106 (notified 24th April, 1924).

Special Lease 1924-17, Taree. Luke John Godwin.—The lease shall be subject to conditions 1, 2 and 4 to 20 of Regulation No. 106 (notified 24th April, 1924), and to the following special conditions:—(*a*) The lessee shall reside for the whole term of the lease on the land leased, or on the adjoining lands owned or legally occupied by him. "Residence," for the purpose of this condition, shall be taken to mean continuous and bona fide living on any of the areas mentioned in the preceding sentence as the holder's usual home without any other habitual residence. (*b*) A breach of any of the conditions or a conviction for any offence, or for illegal traffic in liquors or for harbouring improper characters, as the case may be, will render the lease liable to forfeiture.

[1095] APPROVAL OF ANNUAL LEASE APPLICATIONS. Sydney, 28th August, 1925.

NOTICE is hereby given that the applications for Annual Leases hereunder specified have been approved.

No rights will accrue to the applicants until the rents as hereunder specified shall have been paid, but upon payment of such rent they will be entitled to leases, subject to the provisions of the Crown Lands Consolidation Act, 1913, and Regulations thereunder, and particularly to the following conditions, provisions, reservations, and covenants :—

The amounts called for to 31st December, 1925, must be paid into the Treasury, or to the Land Agent of the District, within one month from this date. For the year 1923, and any subsequent year, the rents must be paid during the month of September of the year preceding. As the leases are annual, terminating on 31st December in each year, **the renewal rents must be paid in advance,** otherwise the land will, immediately after the 31st December, become and be liable to be dealt with as vacant Crown Lands.

The leases are subject to the provisions of Regulation 101 under the Crown Lands Consolidation Act, 1913, and in certain cases to the special conditions set out in footnotes indicated in the last column of the appended Schedule by letters opposite the leases affected.

P. F. LOUGHLIN, Minister for Lands.

No. of Application and Land District.	Name of Lessee.	Address.	Area of Lease	Parish.	County and Shire.	Annual Rent.	Amount already paid as Deposit.	Date of Payment.	Amount now required, being the rent from 1st Sept., 1925, to 31st Dec., 1925, less deposit lodged with Application.	Amount to credit of lessee after deducting rent for period 1st Sept., 1925, to 31st Dec., 1925, from deposit lodged with Application.	Index to Special Conditions at foot of Schedule.
			Acres.			£ s. d.	£ s. d.			£ s. d.	
1925- 5, Cooma ...	Venables, George Eli ...	Yarran, Cooma ...	280	Jillimatong ...	Beresford ; Dalgety ...	2 0 0	3 0 0	15 June, 1925	Nil.	1 6 8	
1925- 4, Lithgow ...	McColl, Dougald	Taralga	780	Werong	Georgiana ; Oberon ...	4 1 3	4 10 0	24 ,, ,,	Nil.	3 2 11	
1925-15, Mudgee ...	Mason, George Nathaniel	Hillview, Cooyal, via Mudgee.	180	Cumbo	Phillip ; Cudgegong ...	1 0 0	1 10 0	5 ,, ,,	Nil.	1 3 4	
16, ,, ...	Baker, Andrew	Springvale, Cooyal, Mudgee.	110	Cooyal	do do ...	1 0 0	1 10 0	6 ,, ,,	Nil.	1 3 4	
1925- 1, Parkes ...	Gamble, Robert	Gunningbland Siding...	45	Nelungaloo ...	Ashburnham ; Goobang ...	2 5 0	1 10 0	30 April, ,,	Nil.	0 15 0	C
1925-15, Rylstone ...	Bird, Cecil Albert	Olinda	160	Coorongooba ...	Hunter ; Rylstone... ...	1 0 0	1 10 0	25 June, ,,	Nil.	1 3 4	
1925- 3, Scone ...	McNaught, Margaret C. (widow).	Fairview, Merriwa ...	65¼	Hall	Brisbane ; Merriwa ..	1 0 0	1 10 0	3 April, ,,	Nil.	1 3 4	B
1925- 3, Taree ...	Rasmussen, Christian ..	Forster	450	Forster	Gloucester ; Manning ...	3 15 0	3 0 0	6 July, ,,	Nil.	1 15 0	B
1925- 1, Tenterfield.	Bonner, William Thomas	Care of D. G. Stuart, Tenterfield.	50	Wylie	Buller ; Tenterfield ...	1 0 0	1 10 0	2 Jan., ,,	Nil.	1 3 4	A

SPECIAL CONDITIONS.

A Permission to fence shall not be granted without reference to the Mines Department.

B The lessee shall, throughout the currency of the lease, effectually destroy, or cause to be destroyed, all stinkwort, Bathurst burr, nagoora burr, African boxthorn, Mexican poppy, prickly-pear, lantana, blackberry, wild tobacco, briars, and all scrub (except edible scrub), undergrowth, and such plants as are or may from time to time be declared to be noxious under the Local Government Act, 1919, in all municipalities or shires or in particular municipalities or shires in which the lease or any part thereof is situated, operations to be commenced within three months from this date.

C Fencing will not be permitted.

[1186] Sydney, 28th August, 1925.

APPROVAL OF AFTER-AUCTION PURCHASES.

IT is hereby notified that the following applications, under section 64 of the Crown Lands Consolidation Act, 1913, have been approved. The balance of purchase money must be paid subject to the same terms and conditions as were notified in the Government Gazette in connection with the offering at auction on the dates specified hereunder, and to Regulations 90 and 222.

P. F. LOUGHLIN, Minister for Lands.

No. of Papers.	Name of Applicant, Address, and Occupation.	Date of Application.	Description of Land. Land District.	Portion	Parish.	County.	Allotment.	Section.	Town or Village.	Offered for Sale. Date.	Place	Area.	Price.	Balance to be paid in—	Catalogue No. of Plan, &c.	Shire
												a. r. p.	£ s. d.			
									EASTERN DIVISION.							
Sales 1925–		1925.														
16938*	Arthur Zealand Kelsey, Dorrigo, labourer.	28 May..	Bellingen	211	Bligh .	Fitzroy ...	...	...	.....	14 Mar., 1925	Dorrigo ...	1 0 10½	39 0 0	5 equal annual instalments.	F. 3,290-1,810	Dorrigo (S)
16434	Alexander Graham, Stockinbingal, fettler.	7 July..	Cootamundry.	...	.....	.....	15	11	Stockinbingal.	25 Feb., 1925	Stockinbingal	0 1 33	40 0 0	3 ,, ...	S. 17-2,267 ...	Jindalee (T)
13953	John Goldspring, Taylor's Arm, labourer.	6 June.	Kempsey	117	Congarinni.	Raleigh...	...	...	....	23 Jan., 1918	Bellingen ..	5 1 37	21 18 6	3 ,, ...	R. 3,078-1,714	Nambucca (S)
18038*	Hilton Claude Thorncroft, Eugowra, labourer.	23 ,,	Molong ...	164	Trajere ...	Ashburnham	...	...	.....	17 June, 1925	Eugowra ...	1 1 34	32 0 0	3 ,, ...	A. 7,897-1,770 R.	Boree (S)
18197	George Alfred Stace, Heron's Creek, labourer.	4 ,, ...	Port Macquarie.	54	Camden Haven.	Macquarie	...	...	.....	7 May, 1924	Wauchope ...	0 2 2	12 0 0	2 ,, ...	....	Hastings (C)
16368	The Commercial Banking Co. of Sydney Ltd., Taree.	11 July..	Taree ...	...	... .	.....	1	8	Lansdowne.	25 June, 1919	Taree... ...	0 0 36	50 0 0	3 ,, ...	Lansdowne 12	Manning (T)
10397*	Thomas Edwin Dennison, Public School, Tuncurry, Public School teacher.	28 April.	do ...	...	.....	.....	11	13	Forster ...	28 April, 1925	Forster ...	0 2 0	15 0 0	12 months	Forster 24 ...	do (T)
10397*	George William Parramore, Nabiac, medical practitioner.	28 ,, ...	do ...	...	... .	. .....	9	13	do ...	23 ,, ,,	do ...	0 1 26	10 0 0	12 ,, ...	do ...	do (T)
									CENTRAL DIVISION.							
16433	Madeline Margaret Dobinson, wife of James Edward Joseph Dobinson, Berrigan.	2 July..	Corowa ...	...	.....	.....	8	7	Berrigan..	21 May, 1919	Corowa ...	0 2 0	8 0 0	12 months	Berrigan 5 ...	Berrigan (T)
13701	Fred. Molloy, Lake Cargelligo, labourer.	9 June..	Hillston...	...	... .	.....	5	43	Lake Cargelligo.	19 June, 1918	Cargelligo ...	0 1 30	36 0 0	3 equal annual instalments.	C. 91-2,209 ...	Lachlan (T)
18984*	Alexander Maitland Murphy, Rankin's Springs, farmer.	10 July	Narrandera.	...	.....	.....	16	16	Rankin's Springs.	24 ,, 1925	Rankin's Springs.	0 1 11½	15 0 0	3 ,, ...	.....	Carrathool (T)
18525†	Lawrence Ryan Kombrook, West Wyalong, carpenter.	27 April	Wyalong.	892	Wyalong	Gipps ...	...	...	.....	8 April, 1925	Wyalong ...	0 2 32½	24 0 0	2 ,, ...	G. 3,174-1,871	Bland (C)

* Purchaser restricted to two lots. † Sale is restricted to the surface and 50 feet below, and no claim may be made for damages against the Crown or any mining lessee in the event of subsidence caused by mining operations.

[1223] Sydney, 28th August, 1925.

NOTIFICATION DECLARING FARMS WITHIN SETTLEMENT PURCHASE AREAS AVAILABLE FOR APPLICATION

IT is hereby notified and declared, that the Settlement Purchase Farms hereunder specified will be available for Settlement Purchase application under the provisions of the Closer Settlement Acts, on and after 5th October, 1925. All applications received between 5th October, 1925, and 10th October, 1925, both days inclusive, shall be deemed to have been lodged simultaneously.

An application shall be made on Form 18, and shall be lodged with the Crown Land Agent of the Land District in which the farm is situated, by the applicant in person, or by his agent, duly authorised in writing for that purpose, or his attorney on 5th October, 1925, or on any subsequent business day; or may be forwarded to the Land Agent by post on any day, but so as not to be received by the Land Agent before the 5th October, 1925.

Any application must be accompanied by the prescribed deposit and stamp duty, unless the applicant is a discharged soldier, in which case such payments are optional.

The interest to be paid on the unpaid balance of purchase-money shall be at the rate of 5½ per centum per annum.

P. F. LOUGHLIN, Minister for Lands.

NOTE.—*All information may be obtained from, and all forms of application will be filled in by, the Crown Land Agent, free of cost, if so desired by the applicant.*

The classification does not imply a guarantee of the suitability of the land for the purpose stated, about which a settler should take steps to satisfy himself.

County.	Parish.	Portion.	Area.	Capital Value, including value of improvements.	Deposit and Annual Instalment at 6½ per cent.	Stamp Duty.	Nature of Improvements.	Nearest Town and distance therefrom.	Class of Land, Water Supply, &c.
SETTLEMENT PURCHASE FARM WITHIN CARTER'S (5) SETTLEMENT PURCHASE AREA.									
EASTERN DIVISION.—LAND DISTRICT OF ARMIDALE; GOSTWYCK SHIRE.									
Hardinge ..	Roumalla..	95, 96, 107, 118.	a. r. p. 1,881 2 0 (ex. roads).	£ s. d. 2,800 0 0	£ s. d. 182 0 0	£ s. d. 21 0 0	Weatherboard cottage, sheds, woolshed, yards, iron tanks, fencing, and ringbarking.	About 24 miles from Uralla.	Grazing land; comprises undulating to low ridgy country, with many large rocky, granite outcrops; the timber is chiefly stringybark, with some apple, gum, and box; the timber on about 100 acres has been well killed; on about one-seventh second ringbarking has been effected, but young suckers are again growing; on about one-third of the farm ringbarking has been done, but there is a lot of green timber now on the area; the soil is light gritty loam; there is permanent water in Roumalla Creek and in gully; the farm is best adapted for grazing dry sheep and young cattle. Plans H. 3,562, 3,563, 3,679, 3,848–1,762. Papers—Clo. Sett. 902-21.
NOTE.—Only a limited advance will be considered under the Returned Soldiers Settlement Act.									
SETTLEMENT PURCHASE FARM WITHIN KELLY'S (9) SETTLEMENT PURCHASE AREA.									
CENTRAL DIVISION.—LAND DISTRICT OF BARMEDMAN; NARRABURRA SHIRE.									
Bland ..	Culingeral	75	608 0 0	3,000 0 0	195 0 0	22 10 0	Weatherboard cottage, iron kitchen, iron tank, excavated tank, sheds, stables, troughing, &c., fencing, and clearing.	About 3½ miles from Reefton railway station.	Agricultural and grazing land; comprises practically flat country; about two-thirds is low lying and becomes swampy after heavy rain; nearly all is cleared; the soil is gray clay and reddish and red-clayey loam; water supply in tank nad dam; the country is sound and adapted for breeding and fattening sheep and large stock; about one-third is well adapted for growing wheat for grain or hay. Plan B. 4,278-1,946 Papers—Clo. Sett. 419-14.
SETTLEMENT PURCHASE FARM WITHIN WOTTON'S SETTLEMENT PURCHASE AREA.									
CENTRAL DIVISION.—LAND DISTRICT OF TEMORA CENTRAL; BLAND SHIRE.									
Bourke ..	Langi Kal-Kal.	46	778 2 0 (about). ex. area resumed for road.	3,100 0 0	201 10 0	23 5 0	Weatherboard cottage, kitchen, sheds, men's hut, iron tank, fencing, clearing, and ringbarking and yards.	About 7 miles from Ariah Park.	Agricultural land, comprises gently undulating country with gravel and rocky granite outcrops on a small area; on a small area there is dead and odd green box and about two-fifths green pine, pine scrub, and thick to dense second growth box with some hill gum; water supply in dam; the soil is mostly red loam with some gravelly red loam; the country is sound and adapted for breeding sheep and large stock; nearly all is suitable for growing wheat for grain or hay. Plan B. 3.726–1,906. Papers—Clo. Sett. 7,628-19.
NOTE.—Area, capital value, &c., are subject to any necessary adjustment after resumption of land for road.									

[1222] Sydney, 28th August, 1925.

NOTIFICATION SETTING APART LANDS FOR SOLDIERS' SPECIAL GROUP PURCHASES.

IT is hereby notified that, in pursuance of the provisions of the Returned Soldiers Settlement Act, 1916, and the Regulations thereunder, the lands comprised within the area hereunder mentioned are hereby set apart for sale within a settlement for a group of soldiers, at the prices and under the terms and conditions stated herein, and shall be disposed of under the prevailing conditions of the law.

The Group Purchase will be subject to the conditions provided by Regulation 17 of the Returned Soldiers Settlement Act, 1916., except that the rate of instalments shall be at the rate of 6½ per cent. of the capital value.

Any building erected must conform to the Ordinances under the Local Government Act.

A Crown grant of the land will be issued upon the Minister being satisfied that the conditions attaching to the block have been fulfilled, and on payment of the purchase-money, deed fee, and stamp duty, and any money owing by the holder to the Crown in respect of the block or any improvements thereon.

P. F. LOUGHLIN, Minister for Lands.

NOTE.—*All information may be obtained from, and all forms of application will be filled in by, the Crown Land Agent free of cost if so desired by the applicant.*

The classification does not imply a guarantee of the suitability of the land for the purpose stated, about which a settler should take steps to satisfy himself.

FARMS WITHIN SOLDIERS' SPECIAL GROUP PURCHASE AREA No. 33 (PINE RIDGE).

EASTERN DIVISION.—LAND DISTRICT OF DUNEDOO; WYALDRA SHIRE.

County.	Parish.	Block.	Area.	Capital Value, including value of improvements.	Deposit and Annual Instalment at 6½ per cent.	Stamp Duty.	Nature of Improvements.	Nearest Town and distance therefrom.	Class of Land, &c.
			a. r. p.	£ s. d.	£ s. d.	£ s. d.			
Bligh ..	Talbragar	A Western part portion 106.	200 0 0 (about).	1,395 0 0	90 13 6	10 10 0	Clearing, fencing, house, well, mill, tank, trough, lucerne.	Leadville, town and railway station, 1 mile.	Agricultural. Plan B. 4,192-1,570 Roll Papers—11,350-19.
Do ..	do ..	B Eastern part portion 106.	166 2 0 (about).	1,037 0 0	67 8 2	8 5 0	Clearing, fencing, lucerne.		

NOTE.—The above farms have been allotted and are not available for application. Areas, capital values, annual instalments, and stamp duties are subject to any necessary adjustment on survey. The included reserve under section 206, Crown Lands Consolidation Act, 1913, is hereby revoked.

[1239] Sydney, 28th August, 1925.

NOTIFICATION SETTING APART LANDS FOR SOLDIERS' GROUP PURCHASES.

IT is hereby notified that, in pursuance of the provisions of the Returned Soldiers Settlement Act, 1916, and the Regulations thereunder, the lands comprised within the area hereunder mentioned are hereby set apart for sale within a settlement for a group of soldiers, at the price and under the terms and conditions stated herein, and shall be disposed of under the prevailing conditions of the law.

The group purchase will be subject to the conditions provided by Regulation 17 of the Returned Soldiers Settlement Act, 1916.

Any building erected must conform to the Ordinances under the Local Government Act.

A Crown grant of the land will be issued upon the Minister being satisfied that the conditions attaching to the block have been fulfilled, and on payment of the purchase-money, deed fee, and stamp duty, and any money owing by the holder to the Crown in respect of the block or any improvements thereon.

P. F. LOUGHLIN, Minister for Lands.

NOTE.—*All information may be obtained from, and all forms of applications will be filled in by, the Crown Land Agent free of cost, if so desired by the applicant.*

The classification does not imply a guarantee of the suitability of the land for the purpose stated, about which a settler should take steps to satisfy himself.

[Papers—Clo. Sett. 25-2,919]

FARMS WITHIN SOLDIERS' GROUP PURCHASE AREA No. 15 (BECTIVE).

EASTERN DIVISION.—LAND DISTRICT OF TAMWORTH, AND PEEL SHIRE.

County.	Parish.	Block and Portion.	Area.	Capital Value, including value of improvements.	Deposit and Annual Instalment at 6 per cent.	Stamp Duty.	Nature of Improvements.	Nearest town and distance therefrom.	Class of Land, &c.
			Acres.	£ s. d.	£ s. d.	£ s. d.			
Parry ..	Bective ..	Part portion 172, block A.	About 124	735 0 0	44 2 0	6 0 0	Dairy, bails, well, and bore, &c., ring-barking, clearing, fencing.	Gidley, 12 miles; Tamworth, 20 miles.	Agricultural. Plan P. 2,859-1,764.
Do ..	do ..	Part portion 172, block D.	123	600 0 0	36 0 0	4 10 0	Clearing, fencing..	do ..	do
Do ..	do .	Part portion 172, block B.	120	590 0 0	35 8 0	4 10 0	Fencing and clearing.	do ..	do
Do ..	do ..	Part portion 172, block C.	120	590 0 0	35 8 0	4 10 0	do .	do ..	do

NOTE.—The above farms have been allotted and are not available for application. Areas, capital values, annual instalments, and stamp duties are subject to any necessary adjustment on survey. The included parts (487 acres) of reserves from sale and lease under section 76, R.S.S. Act, 1916, and section 206, Crown Lands Consolidation Act, 1913, are hereby revoked. The included part of notification of 19th June, 1925, relating to blocks A and D, is hereby modified.

[1215] Sydney, 28th August, 1925.

REVERSAL OF FORFEITURE OF SPECIAL LEASES.

IT is hereby notified, for general information, that the forfeiture of the Special Leases hereunder particularised, which was published in the Government Gazette of the 26th June, 1925, has been reversed, subject to any conflicting interests.

P. F. LOUGHLIN, Minister for Lands.

SCHEDULE.

No. of Papers.	No. of Lease.	Name and Address.	County.	Parish.	Portion.	Area.	Annual Rent.	Shire.
						a. r. p.	£ s. d.	
1924-23631	1922-73, Forbes..	Shaw, William John, of Linga Longa, Garema.	Forbes	Thurungle	111	62 2 30	5 9 8	Jemalong.
1921- 2535	1920- 1, Gosford..	Lower, Joseph, of Morisset ..	Northumberland.	Morrisset	408	5 0 0	1 0 0	Lake Macquarie.
1923-11156	1923- 2, Hay ..	Wheatley, Frederick Otho, of Dalton.	Sturt	Tabbita	15	799 0 0	9 19 9	Carrathool.
1917- 5050	1915-20, Inverell	Mulcahy, Colin James, of Nullamanna.	Arrawatta ..	Nullamanna ..	.....	8 2 0	1 0 0	Macintyre.
1923-10014	3464, Tamut ..	Holt, Christopher Thomas, administrator of the estate of the late Henry Mack, junior.	Wynyard ..	Adelong	1,016	20 0 0	3 0 0	Gadara.
1912- 4070	1910- 7, do ..	Mack, Henry, junior, of Adelong.	do ..	Gadara	152	81 0 0	4 1 0	do
1923-10014	1910-13, do ..	Do do ..	do ..	do	151	100 0 0	5 0 0	do
1915- 5814	1914- 1, do ..	Do do ..	do ..	Adelong	.....	10 0 0	1 0 0	do
1921-14490	1914-10, do ..	Do do ..	do ..	Adelong and Gadara	161	112 2 0	3 1 3	do
1925- 4665	1905- 3, Wagga Wagga.	Duane, William Frederick, of Junee.	Bourke.. ..	Warren	94	70 0 0	3 10 0	Mitchell.

[1201] Sydney, 28th August, 1925.

NOTIFICATION OF PROPOSED OPENING OF ROADS, OF PROPOSED DECLARATION OF EXISTING ROADS AND PARTS OF EXISTING ROADS TO BE PUBLIC ROADS, AND OF PROPOSED CLOSING OF ROADS AND PARTS OF ROADS DEEMED TO BE UNNECESSARY.

NOTICE is hereby given that the Minister for Lands deems it expedient that certain roads should be opened, and that it is proposed to resume for the purpose, under the provisions of the Public Roads Act, 1902, the lands hereunder described, and to declare the existing roads and parts of existing roads particularised hereunder to be Public Roads.

The proposed roads, &c., are shown upon plans which can be inspected at this Office, and a copy of the same may be inspected at the respective offices of the Crown Land Agents for the Land Districts in which the lands are situated.

All persons interested are hereby called upon to set forth in writing and to forward to the Minister, within one month from the date of this notice, any objections which may appear to them to exist to the proposals above stated.

Notice is also given that the Minister is of opinion that it is expedient to close the roads and parts of roads hereunder specified, and all persons interested are hereby called upon to set forth in writing, addressed to the Minister for Lands, within one month from this date, any objections which may appear to them to exist to the closing of the said roads and parts of roads.

Plans showing the roads and parts of roads proposed to be closed can be inspected at this Office, and a copy of the same may be inspected at the respective offices of the Crown Land Agents for the Land Districts in which the lands are situated.

P. F. LOUGHLIN, Minister for Lands.

DESCRIPTION OF ROAD TO BE OPENED :—Diversion of parts of Church-street, Lidcombe, parish of Liberty Plains, county of Cumberland, Municipality of Lidcombe,—as shown on plan catalogued R. 15,988-1,603.

[Registration No. of Papers—Roads 1925-306-3.]

DESCRIPTION of the lands which it is proposed to resume.

LAND DISTRICT OF PARRAMATTA.

Portion No.	Area.	Parish Name.	Reputed Owner.	Occupier.	Character of Holding.	Width of Land to be Resumed.	Area to be Resumed.
Parts of 113, 159, 160 and 161 (in part)	.....	Liberty Plains	The Railway Commissioners	.....	Freehold	100 links and variable.	a. r. p. 0 2 5¼ (in two parts).

DESCRIPTION OF ROAD TO BE OPENED :—Road diversions adjoining parts of railway line from Tullamore to Tottenham at Minemoorong railway station, parish of Tabratong, county of Kennedy, Lachlan Shire,—as shown on plan catalogued R. 15,987-1,603.

[Registration No. of Papers—Roads 1925-305-3.]

DESCRIPTION of the lands which it is proposed to resume.

LAND DISTRICT OF PARKES.

Portion No.	Area.	Parish Name.	Reputed Owner.	Occupier.	Character of Holding.	Width of Land to be Resumed.	Area to be Resumed.
Part of 35 (in part).	a. r. p. 811 0 25½	Tabratong ..	The Railway Commissioners ..	.....	Freehold ..	150 links ..	a. r. p. 12 0 29½ (in two parts).

DESCRIPTION OF ROAD TO BE OPENED :—Road widening at the intersection of Walker and Berry streets, town of North Sydney, parish of Willoughby, county of Cumberland, Municipality of North Sydney,—as shown on plan catalogued R. 15,962-1,603.

[Registration No. of Papers—Roads 1924-1,006-5.]

DESCRIPTION of the land which it is proposed to resume.

METROPOLITAN LAND DISTRICT.

Portion No.	Area.	Parish Name.	Reputed Owner.	Occupier.	Character of Holding.	Width of Land to be Resumed.	Area to be Resumed.	Remarks.
Part of allotment 9, section 3 (now subdivided.)	a. r. p. 0 2 0	Willoughby	(Mrs.) Amanda Marie Frances Higgins.	.....	Freehold ..	Variable ..	a. r. p. 0 0 0 1/100	This proposed resumption embraces part of land comprised in Certificate of Title, volume 1,458, folio 243.

NOTIFICATION OF PROPOSED OPENING AND CLOSING OF ROADS, &c.—*continued.*

DESCRIPTION OF ROAD TO BE OPENED:—Road at bridge site over Hillas Creeck, within portion 26, parish of Mundarlo, county of Wynyard, Gundagai Shire,—as shown on plan catalogued R. 15,984-1,609.

[Registration No. of Papers—Roads 1924-787-6.]

DESCRIPTION of the lands which it is proposed to resume.

LAND DISTRICT OF GUNDAGAI.

Portion No.	Area.	Parish Name.	Reputed Owner.	Occupier.	Character of Holding.	Width of Land to be Resumed.	Area to be Resumed.
26	a. r. p. 130 0 0	Mundarlo	F. L. Horsley	Road in use	Freehold...	Variable...	a. r. p. 0 3 23

DESCRIPTION OF ROAD TO BE OPENED:—Road within portions 91 and 193, parish of Granville, county of Hume, Coreen Shire,—as shown on plan catalogued R. 16,019-1603.

[Registration No. of Papers—Roads 1924-671-9.]

DESCRIPTION of the lands which it is proposed to resume, and of roads, &c., deemed to be unnecessary, which it is proposed to close.

LAND DISTRICT OF COROWA.

Portion No.	Area.	Parish Name.	Reputed Owner.	Occupier.	Character of Holding.	Width of Land to be Resumed.	Area to be Resumed.	Roads, &c., proposed to be closed.
91	a. r. p. 114 2 0	Granville	David Peter	David Peter.. ..	Freehold ..	150 links ..	a. r. p. 6 2 24	The unnecessary part of public (boundary) road 150 links wide separating portions 09 and 91 north of eastern extremity of proposed road within portion 91 is proposed to be closed and to be granted in compensation.
193	75 1 0	Do ..	Alexander Nixon ..	Alexander Nixon ..	do ..	150 ,, ..	9 1 9	The unnecessary part of boundary road 100 links wide separating portion 193 from portion 141 and part portion 184 north of western extremity of proposed road within portion 193 is proposed to be closed and to be granted in compensation.

DESCRIPTION OF ROAD TO BE OPENED:—Deviation of parts of the road from Cangai down the Mitchell River to T.S. & C.R. 45,659, parish of Kaloe, county of Gresham, Nymboida Shire,—as shown on plan catalogued R. 15,917-1,603.

[Registration No. of Papers—Roads 1924-343-5.]

DESCRIPTION of the lands which it is proposed to resume, and of roads, &c., deemed to be unnecessary, which it is proposed to close.

LAND DISTRICT OF GRAFTON.

Portion No.	Area.	Parish Name.	Reputed Owner.	Occupier.	Character of Holding.	Width of Land to be Resumed.	Area to be Resumed.	Roads, &c., proposed to be closed.
54	a. r. p. 320 0 0	Kaloe ..	The Bank of Australasia.	J. A. Harper and constructed road.	C.P. 09-197	100 links & variable	a. r. p. 3 3 10	The unnecessary parts of public (reserved) road within portion 54, east and west of proposed road, are proposed to be closed and added to that portion; the area thereof and of C.P. 09-197 to be reduced to 318 acres 3 roods 30 perches.
55	960 0 0	Do ..	do ..	do ..	C.P. 15-44..	do ..	3 2 30	The unnecessary parts of public (reserved) road within portion 55, east and west of proposed road, are proposed to be closed and added to that portion; the area thereof and of C.P. 15-44 to be reduced to 959 acres 2 roods.
56	320 1 16	Do ..	The Union Bank of Australia Ltd.	H. C. McLeod and constructed road.	C.P. 09-28..	do ..	1 2 0	The unnecessary parts of public (reserved) road within portion 56, east and west of proposed road, are proposed to be closed and added to that portion; the area thereof and of C.P. 09-28 to be reduced to 320 acres.

DESCRIPTION OF ROAD TO BE OPENED:—Deviation of part of public road from Bonalbo to Urbenville and Woodenbong, parish of Mearimb, county of Buller, Kyogle Shire,—as shown on plan catalogued R.15,963-1,603.

[Registration No. of Papers—Roads 1925-226-5.]

DESCRIPTION of the lands which it is proposed to resume, and of existing road, &c., to be declared to be Public Road, and of roads, &c., deemed to be unnecessary, which it is proposed to close.

LAND DISTRICT OF CASINO.

Portion No.	Area.	Parish Name.	Reputed Owner.	Occupier.	Character of Holding.	Width of Land to be Resumed.	Area to be Resumed	Roads, &c., proposed to be closed, also Road, &c., to be declared to be Public Road.
14	a. r. p. 77 0 0	Mearimb ..	The Queensland National Bank Ltd.	C. A Taylor, and fenced road in use.	Pt. C.P. 25-1 (of 126 acres).	100 links ..	a. r. p. 2 3 24	The unnecessary part of boundary road separating part of portion 13 from part of portion 14 and part of public road through portion 14, together with the unnecessary part of reserved road within the portion north-west of proposed road, are proposed to be closed and added to portion 14; the area thereof to be increased to 77 acres 3 roods 16 perches and of C.P. 25-1 to 126 acres 3 roods 16 perches. The parts of existing roads included in survey and necessary to preserve continuity of proposed road are to be declared to be public road and dedicated to the public accordingly.

1233] Sydney, 28th August, 1925.

NOTIFICATION SETTING APART CROWN LANDS FOR SPECIAL AREAS AVAILABLE FOR ORIGINAL CONDITIONAL PURCHASE ONLY.

IT is hereby notified that in pursuance of the provisions of sections 59 and 85 of the Crown Lands Consolidation Act, 1913, the Crown Lands within the measured portions specified in the Schedule hereunder, are hereby set apart as Special Areas and for Original Conditional Purchase, and shall become and be available for Original Conditional Purchase on and after the 19th October, 1925.

All applications should be lodged with the local Crown Land Agent by the applicant in person, or by his agent in person duly authorised in writing, and all such applications and all applications in posted letters received by the Land Agent at any time on the 19th October, 1925, or at any time between the 19th October, 1925, and the 24th October, 1925, inclusive, shall, where conflicting, together be deemed to be and to have been lodged with such Land Agent simultaneously on the 19th October, 1925.

Any application received by the Crown Land Agent, by post or otherwise, before 19th October, 1925, being informal cannot be considered and must be disallowed.

The areas will be subject to the following special conditions :—

(1) The price, deposit, annual instalment of purchase-money and interest, and survey fee payable in connection with any Original Conditional Purchase within such Special Areas shall be as set out in the Schedules hereunder.

(2) Any Original Conditional Purchase shall accord with the land as measured, and no subdivision of any portion shall be made.

(3) The maximum and minimum areas respectively of any Original Conditional Purchase within the Special Areas shall be as specified in the Schedules hereunder.

(4) Any Original Conditional Purchase within such Special Areas shall be subject to the condition of residence prescribed by the Crown Lands Consolidation Act, 1913, for Original Conditional Purchase of ordinary Crown Lands.

(5) No Conditional Purchase under section 58, Crown Lands Consolidation Act, 1913, shall be made within such Special Areas.

(6) The general provisions and conditions of the Crown Lands Consolidation Act, 1913, in respect of Original Conditional Purchases shall, except in so far as the same are inconsistent with the special provisions and conditions hereinbefore contained, apply to an Original Conditional Purchase within such Special Areas.

Special Area No. 58,249 will, in addition to special conditions (1) to (6) mentioned above, be subject also to the following additional special condition :—

(7) Suitable trees shall be planted along the river banks where there is evidence of erosion in order to preserve the banks.

P. F. LOUGHLIN, Minister for Lands.

NOTE.—*All information may be obtained from, and all forms of application will be filled in by, the Crown Lands Agent free of cost, if so desired by the applicant.*

Classification does not imply a guarantee of the suitability of the land for the purposes stated, about which a settler should take steps to satisfy himself.

Portion Number.	County.	Parish.	Area.	Area which may be selected. Maximum.	Area which may be selected. Minimum.	Price per Acre.	Deposit per Acre.	Instalment per Acre.	Survey Fee.	Nature and estimated value of Improvements.	Nearest Town and distance therefrom.	Character of Land, Soil, Timber, Water Supply, &c.
			a. r. p.	a. r. p.	a. r. p.	£ s. d.	s. d.	s. d.	£ s. d.			
SPECIAL AREA No. 58,249.												
The Local Land Board will, at 10 a.m., on the 29th and 30th October, 1925, sit at the Court-house, Kempsey, and deal, under Regulation 44 with any applications made for the blocks within this Special Area from the 19th October, 1925, to the 24th October, 1925, inclusive.												
After determination of priority by ballot, the Local Land Board will proceed to consider the question of confirmation of the applications of such applicants as may be present.												
EASTERN DIVISION.—LAND DISTRICT OF KEMPSEY, AND MACLEAY SHIRE.												
321	Macquarie.	Arakoon ..	34 0 20	34 3 0	34 0 20	50 0 0	50 0	50 0	5 6 8	Fencing, £18 10s., huts £50.	Jerseyville village and port distance half mile by water.	These portions comprise an island in the Macleay River; all alluvial soil; a small portion of each farm subject to inundation at extreme high tides; remainder suitable and cleared for agriculture; no natural water supply. Ms. 1925-7,096.
322	Do ..	do ..	34 3 0						5 6 8	Fencing, £7 10s., shed, £8.	do ..	do

NOTE.—Reserve 251 for Aborigines, notified 25th November, 1885, and the included part of reserve 50,983 from lease generally, notified 22nd September, 1915, are hereby revoked. The boundaries of these portions are defined by sight lines.

SPECIAL AREA No. 58,250.

NOTE.—No promise of monetary assistance under the Returned Soldiers Settlement Act can be made in respect of these blocks.

EASTERN DIVISION.—LAND DISTRICT OF MOLONG; MUNICIPALITY OF MOLONG.

27	Wellington.	Gamboola..	11 1 0	11 1 0	9 3 13	6 0 0	6 0	6 0	4 13 4	Fencing, £1 19s. 3d. Crown property.	Molong, about 1 mile westerly.	Undulating to rather hilly country loose stone on portion 27; basalt formation; good red and black soil, with clayey and stony subsoil, mostly cleared of timber; no natural water supply. Plan W. 5,468-2,091. Ms. 1925-1,748.
28	Do ..	do ..	9 3 13			8 0 0	8 0	8 0	4 6 8	Fencing, £2 14s.; dam, £6. Crown property.		

NOTE.—Within reserve from sale or lease (section 228) hereby revoked. Within addition to Population Area of Molong which is not affected by this notification.

The improvements as set forth, were on the land at date of last inspection, but this Department does not hold itself responsible for their continued existence. Intending settlers should make inspection before applying for the land.

[1191] Sydney, 28th August, 1925.

REVOCATION OF RESERVES FROM SALE, LEASE, &c.

IT is hereby notified, for public information, that under the provisions of section 30 of the Crown Lands Consolidation Act, 1913, the reserves from sale, lease, &c., hereunder described, are hereby revoked, but such revocation shall not take effect until after the expiration of sixty days from the above date.

P. F. LOUGHLIN, Minister for Lands.

Land District.	Division	Reserve No.	Purpose.	Date of Notification.	County.	Parish.	Shire, &c.	Area.	Part revoked.	Papers No.
								a. r. p.		
Carcoar ..	Eastern..	43,393	From lease generally.	6 Jan., 1909	Georgiana (Village of	Mulgunnia Arthur).	Abercrombie Shire.	0 1 0	Part within allotment 9 section 11. Plan A. 4-2,032 R.	Ms. 1925-7,933.
Armidale ..	do ..	22,729	From sale for crossing and access.	27 July, 1895	Inglis ..	Winton ..	Cockburn Shire	42 3 0	Part within portion 125. Plan I. 2,644-1,690.	do
Do ..	do ..	....	From sale or lease under section 206.	.....	do ..	do ..	do ...	60 0 0	Forfeited Sp L. 09-67 ..	do
Lismore ..	do ..	2,959	From sale for aborigines.	15 Jan , 1887	Rous ..	Blakebrook	Terania Shire..	2 0 19	The whole. Plan R. 8,596-1,759.	do
Hay ..	Central..	1,086	From sale or water supply.	21 Oct., 1876	Nicholson..	Mulla Mulla.	Waradgery Shire.	1,600 0 0 (about).	The whole. Plan N. 1,834-1,992.	do
Do ..	do ..	....	From sale and lease under section 228.	7 Jan., 1922	do ..	do ..	do ..	1,141 0 0	Parts within portions 36 and 37. Plans N. 1,830-and 1,834-1,999.	do
Do ..	do ..	40,851	From sale or lease other than lease under 18th section.	5 Sept., 1906	do ..	do ..	do ..	210 0 0 (about).	The whole. Plan N. 1,830-1,992.	do
Do ..	do ..	40,852	do ..	5 ,, ,,	do ..	Mulla Mulla and Yandumblin.	do ..	1,520 0 0 (about).	Parts within portion 36, parish of Mulla Mulla, and portion 65, parish of Yandumblin, and adjoining roads. Plans N. 1,834 and 1,835-1,992.	do
Do ..	do ..	2,471	From sale for refuge in time of flood.	26 Sept , 1881	do ..	Yandumblin.	do ..	520 0 0 (about).	The whole. Plan N. 1,835-1,992.	do
Do ..	do ..	....	From sale or lease under section 228.	7 Jan., 1922	do ..	do ..	do ..	500 0 0 (about).	Part within portion 65. Plan N. 1,835-1,992, and adjoining reserves for access.	do
Warren ..	do ..	43,716	From after-auction tender as an improvement lease.	18 Sept., 1912	Ewenmar..	Driel ..	Marthaguy Shire.	1,430 0 0 (about).	The whole	do
Lismore ..	Eastern..	633	From sale for public school purposes.	14 June, 1880	Rous ..	Lismore ..	Gundurimba Shire.	14 0 0	Part within portion 312. Plan R. 7,286-1,759.	do
Molong ..	do ..	46,824	From lease generally.	26 July, 1911	Ashburnham.	Trajere ..	Boree Shire ..	100 0 0 (about).	The whole	do
Do ..	do ..	9,870	From sale for travelling stock.	12 Oct., 1889	do ..	do ..	do ..	307 2 0	Part within portions 189 and 194. Plans A. 8,229 and 8,229-1,770.	do
Do ..	do ..	835	From sale for water supply.	25 Jan., 1878	do ..	do ..	do ..	25 0 0	Part within portion 166. Plan A. 8,225-1,770.	do
Scone ..	do ..	25,500	From sale for special lease.	13 Feb., 1897	Durham ..	Moonana..	Upper Hunter Shire.	320 0 0	The whole; portion 73. Plan D. 3,905-2,083.	do
Singleton ..	do ..	45,504	From sale generally	3 Aug., 1910	do ..	Mt. Royal..	Patrick Plains Shire.	800 0 0 (about).	The whole	do
Rylstone ..	do ..	152	From sale for railway purposes.	15 Oct., 1883	Phillip .. (Suburbs of Dungeree).	Dungeree.. Bulgandry	Rylstone Shire	0 0 20 (about).	The whole	do
Urana ..	Central..	53,600	From after-auction sale.	24 Dec., 1919	Hume .. (Village of	Bulgandry).	Culcairn Shire	1 3 0	Parts within allotments 3, 4, 17 and 18, section 2; allotment 12, section 9; allotments 8 and 9, section 4. Plans Bulgandry 2, 4 and 8.	do
Bellingen ..	Eastern .	31,312	From sale for mechanics' institute.	11 Aug., 1900	Fitzroy . (Village of	Bligh .. Dorrigo).	Dorrigo Shire..	0 1 0	The whole; allotment 7, section 2. Plan Dorrigo 2.	do
Temora ..	do ..	2,944	From sale for travelling stock.	7 April, 1884	Bland ..	Dinga	Narraburra Shire.	65 3 20	Part within portion 123. Plan B. 4,491-1,946.	do
Albury ..	do ..	3,559	From sale for camping.	4 June, 1887	Goulburn ..	Dingi Gerogery..	Hume Shire ..	75 0 0	Part within portion 241. Plan G. 3,865-1,475.	do
Bathurst ..	do ..	57,544	From sale ..	24 Oct , 1924	Westmoreland	Jocelyn ..	Oberon Shire	166 3 0	Part within portions 66 and 67. Plans W. 3,828 and 3,975-1,502.	do
Do ..	do ..	57,545	From lease generally.	24 ,, ,,	do ..	do ..	do ..	166 3 0	do ..	do
Tamworth..	do ..	560	From sale for travelling stock.	17 Feb., 1874	Buckland..	Grenfell ..	Tamarang Shire	10 0 0 (about).	The whole. Plan B. 4,298-1,788.	do
Do ..	do ..	124	From lease for travelling stock.	1 Oct., 1877	do ..	do ..	do ..	10 0 0 (about).	do ..	do
Casino ..	do ..	44,261	From sale for travelling stock and camping, and water supply.	13 Aug., 1909	Buller ..	Robertson..	Kyogle Shire ..	17 2 0 (about).	The whole. Plan B. 2,368-1,741.	Sales 1925 13,704.
Coonamble..	Central..	....	From sale or lease under section 228.	1 Jan., 1923	Leichhardt.	Gelambula.	Wingadee Shire.	320 0 0	The whole; being portion 36. Plan L. 3,038-1,902.	Leases 1925-11,263.
Do ..	do ..	....	do ..	1 ,, ,,	do ..	do ..	do ..	143 3 0	The whole; being portion 37. Plan L. 3,039-1902.	do
Cooma ..	Eastern..	599	For public purposes	7 Feb., 1881	Wallace ..	Bradley ..	Dalgety Shire.	60 0 0 (ex. road).	The whole; portion 129. Plan W. 2,031-1,604.	Ms. 1925-8,197.
Dungog ..	do ..	92	From sale for camping.	29 July, 1878	Durham ..	Wallarobba	Wallarobba Shire	33 0 0 (about).	Part within approved Sp. L. 25-1.	Leases 1925-14,301.
Forbes ..	Central..	....	From sale or lease under section 228.	1 Jan., 1924	Ashburnham	Forbes ..	Jemalong Shire	18 0 20	The whole; being portion 1,400. Plan A. 7,361-1,770.	Leases 1925-13,186.
Glen Innes..	Eastern..	1,405	From sale for public school purposes.	29 Jan., 1883	Gough ..	Tent Hill..	Severn Shire ..	1 0 0	Portion 13. Plan G. 7,181-1,761.	Sales 1925-18,837.
Gunning ..	do ..	142	From sale for water supply.	11 April, 1881	King ..	Narrawa ..	Crookwell Shire.	63 0 0 (about).	The whole	Leases 1925-11,069.
Do ..	do ..	142 (extn.).	do ..	22 Aug., ,,	do ..	do ..	do ..	50 0 0 (about)	Part within approved Special Lease 23-17.	do
Inverell ..	do ..	353	do ..	23 Sept., 1874	Gough ..	Swanbrook	Macintyre Shire.	17 1 30	The whole; being portion 255. Plan G. 7,183-1,761.	Sales 1925-6,182.
Do ..	do ..	1,089	do ..	29 Aug., 1881	Arrawatta .	Bannockburn.	Bannockburn Shire.	30 0 0 (about).	The whole	Leases 1925-13,772
Metropolitan.	do ..	....	From sale or lease under section 228.	1 Jan., 1925	Cumberland	Alexandria	Randwick Municipality.	0 0 9¼	The whole; being expired Special Lease 1,391.	d Leases 1925-13,593.
Molong ..	do ..	26,081	From sale for water supply.	5 June, 1897	Gordon ..	Rocky Ponds.	Amaroo Shire.	10 0 0 (about).	The whole. Plan G. 3,768-1,567.	Sales 1925-10,552.
Do ..	do ..	10,304	From sale for public school purposes.	10 Sep., 1892	do ..	do ..	do ..	8 0 0 (about).	do ..	do
Do ..	do ..	24,279	From sale for travelling stock.	13 June, 1896	do ..	do ..	do ..	40 0 0 (about).	Part within portion 94 Plan G. 3,768-1,567.	do

REVOCATION OF RESERVES FROM SALE, LEASE, &c.—*continued.*

Land District.	Division.	Reserve No.	Purpose.	Date of Notification.	County.	Parish.	Shire, &c.	Area.	Part revoked.	Papers No.
								a. r. p.		
Moree ..	Central..	1,353	From sale for water supply and camping.	16 June, 1884	Benarba ..	Yarouah ..	Boomi Shire ..	200 0 0	The whole. Plan B 1,150-1,909.	Leases 1925-14,411.
Do ..	do ..	....	From sale or lease under section 228.	1 Jan., 1925	do ..	do ..	do ..	200 0 0	do ..	do
Mudgee ..	Eastern..	....	From sale or lease under section 206.	23 May, 1924	Wellington	Toolamanang.	Cudgegong Shire.	125 0 0	The whole; portion 146. Plan W. 4,953-2,091.	Leases 1925-9,842.
Parramatta	do ..	18,849	Observatory site ..	21 Oct., 1893	Cumberland.	Field of Mars.	Hornsby Shire	0 0 0¾	That part shown on plan catalogued R. 15,815-1,603.	Rds. 1924-732-3.
Queanbeyan	do ..	33,049	From lease for public recreation.	3 Aug., 1901	Murray .. (Village of	Wamboin.. Bungendore)	Yarrowlumla Shire.	3 2 0 (about).	Part within approved Special Lease 25-1.	Leases 1925-11,801.
Tamworth..	do ..	52,607	From sale other than auction sale.	25 Jan., 1918	Parry ..	Nemingha..	Cockburn Shire.	43 0 0	The whole; part previously revoked. Includes portion 228. Plan P. 3,128-1,764.	Sales 1925-14,559.
Taree ..	do ..	52,736	From sale generally	12 April, ,,	Macquarie..	Lorne ..	Hastings Shire.	225 0 0 (about.)	The whole; being within portion 272. Plan M. 6,718-666.	Sales 1925-16,363.
Tenterfield..	do ..	31,608	From sale for travelling stock.	18 Oct., 1900	Buller ..	Gore ..	Tenterfield Shire.	4 3 0	Part within portion 46. Plan B. 2,193, R-1,741.	Sales 1925-12,617.
Tumut ..	do ..	36,226	do ..	8 Aug., 1903	Wynyard..	Gilmore ..	Gadara Shire ..	0 3 36	Part within portion 147 Plan W. 5,750-2,119.	Leases 1925-13,210.
Do ..	do ..	50,698	From sale for travelling stock and camping	26 May, 1915	do ..	do ..	do ..	0 3 36	do ..	do
Tumut and Wagga Wagga.	Eastern and Central ..	171	From sale for water supply.	23 Dec., 1865	do ..	Dutzon ..	Gadara and Kyeamba Shires.	117 0 0 (about.)	The whole	Ms. 1925-1,462.
Wagga Wagga.	Central ..	....	From sale or lease under section 206.	4 Aug., 1915	Mitchell ..	Burrandana.	Kyeamba Shire.	120 0 0 (about).	Part within approved Special leases 25-11 and 25-12.	Leases 1925-11,516.
Do ..	do	....	do ..	13 Sept., 1918	do ..	do ..	do ..	535 0 0 (about).	Part within approved Special leases 25-11, 25-12 and 25-13.	do
Windsor ..	Eastern .	22,390	For gravel pit ..	31 Aug., 1895	Cook ..	Wilberforce	Colo Shire ..	0 2 19	The whole; portions 358, 359 and 360. Plan C. 1,683-1,507.	Sales 1925-18,836.
Wyalong ..	Central ..	37,917	From sale for travelling stock and camping.	2 July, 1904	Bland ..	Back Creek	Bland Shire ..	590 0 0 (about).	Part within approved Special leases 25-3 and 25-4. Plan Ms. 481 Fs.	Leases 1925-13,134.
Do ..	do ..	37,918	From license and lease generally.	2 ,, ,,	do ..	do ..	do ..	590 0 0 (about).	do ..	do
Hillston North.	Western	13,136	For travelling stock and camping.	13 Dec., 1890	Franklin ..	Marowie ..	Partly within W.L.L. 2,875.	200 0 0 (about).	The whole; within portion 2 and portion W.L. 951,—shown on plans catalogued F. 300-1,949 in the Department of Lands, and W.L.B 2,053 in the Office of the Western Land Board.	Ms. 1925-9,141.
Parkes .	Central..	48,101	From after-auction sale.	11 Sept., 1912	Narromine	Mingelo .. (Village of	Goobang Trewilga.) ..	0 0 39½	That part within allotment 7A. section 1, village of Trewilga.	Ms. 1925-8,536.

[1194] Sydney, 28th August, 1925.

REVOCATION OF AREAS SET APART FOR ADDITIONAL HOLDINGS, &c.

IT is hereby notified that, in pursuance of the provisions of the Crown Lands Consolidation Act, 1913, the areas set apart for Additional Holdings, &c., particularised hereunder, are hereby revoked.

P. F. LOUGHLIN, Minister for Lands.

Land District.	Division.	Class of Holding for which the Land was set apart.	Date of Notification.	County.	Parish.	Shire, &c.	Area.	Part revoked.	Papers No.
							a. r. p.		
Gloucester ..	Eastern..	Additional holdings, at 15s. per acre.	11 Dec., 1907	Gloucester	Horton ..	Wallarobba Shire.	399 0 0	The whole. Plan G. 3,743-1,497.	Sales 1925-13,463.
Albury ..	do ..	Special Area No. 11,589	12 July, 1890	Hume ..	Buckargingah.	Culcairn Shire..	217 0 0	The whole. Plan H. 2,247-1,668.	do
Do ..	do .	Special Area No. 13,482	7 Mar., 1891	do ..	do ..	do ..	784 1 0	The whole. Plans H. 2,244, 3,059, 3,089, and 3,106-1,668	do
Urana.. ..	Central..	Special Area No. 29,387	3 June, 1899	Urana ..	Morundah	Urana Shire ..	320 0 0	Part within portion 95. Plan U. 2,755-1,881.	do
Carcoar ..	Eastern..	Additional holdings at 8s. 4d. per acre.	22 April, 1908	Georgiana..	Cuddyong	Crookwell Shire	54 3 0	The whole; Portion 54. Plan G. 5,558-1,506.	do
Narrabri ..	Central..	Special Area No. 39,932	1 Nov., 1905	Nandewar.	Narrabri ..	Namoi Shire...	32 1 13	Part within portions 119 and 155. Plans N. 1,798 and 1,801-1,774.	do
Do .	do ..	O C. P. only, at £3 per acre.	1 ,, ,,	do ..	do ..	do ..	15 0 17	Part within portion 155. Plan N. 1,801-1,774.	do
Casino ..	Eastern..	Additional holdings at £2 10s. per acre.	2 Sept., 1908	Rous ..	North Casino	Tomki Shire..	23 3 0	Part within portion 294. Plan R. 6,997-1,759.	do
Temora ..	do .	Special Area No. 7,341.	29 ,, 1888	Bland ..	Wallundry.	Narraburra Shire.	371 0 0	Parts within portions 52, 55, 56, and 58. Plan B. 2,800-1,946 R.	do
Do ..	do .	Special Area No. 12,196	9 Aug., 1890	do ..	do ..	do ..	43 0 0	The whole. Plan B. 2,882-1,946 R.	do
Do ..	do ..	Special Area No. 12,185	9 ,, ,,	do ..	do ..	do ..	305 0 0	Part within portion 19. Plan B. 2,882-1,946 R.	do
Molong ..	do ..	Additional holdings, at 5s. per acre.	18 Dec., 1907	Gordon ..	Hyandra ..	Amaroo Shire..	359 0 0	The whole; portion 47. Plan G. 3,771-1,567.	do
Rylstone ..	do ..	Suburban Holding Area No. 570.	16 Sept., 1914	Phillip .. (Suburbs of	Dungeree.. Dungeree).	Rylstone Shire	45 3 0	Part within portion 173. Plan P. 3,608-2,125.	Ms. 1925-7,937.
Lismore ..	do ..	Special Area No. 30,997	2 June, 1900	Rous .. (Suburbs of	Lismore .. Lismore)	Lismore Municipality.	80 0 22	Part within portions 408, 410, 411, 412, 416, and 417. Plans R. 5,109 and 5,110-1,759 R.	do
Tumbarumba.	do ..	Special Area No. 11,120	22 Mar., 1890	Selwyn ..	Glenkin ..	Tumbarumba Shire.	80 0 0	The whole. Plan S. 1,576-1,522.	do
Rylstone ..	do ..	Additional Holdings at 11s. 8d. per acre.	1 Sept., 1909	Roxburgh	Burrowoury	Rylstone Shire	170 0 0 (about).	Part within approved Special Lease 25-1.	Leases 1925-13,823.
Tenterfield ..	do ..	Additional Settlement Lease (annual rent 2d per acre).	14 Jan., 1905	Clive ..	Perth ..	Tenterfield Shire.	76 0 0	The whole; portion 28. Plan C. 2,499-1,899.	Ms. 1925-9,019.
Warialda ..	Central..	Additional Holdings at 8s. 4d. per acre.	4 Aug., 1922	Arrawatta	Anderson..	Ashford Shire..	3,116 0 0 (about.)	The whole. Plan Ms. 885 and 1,040 Me.	Leases 1925-13,861.

[1193] Sydney 28th August, 1925.

REVOCATION OF NOTIFICATION OF TRACTS OR AREAS PREVIOUSLY NOTIFIED AS NOT AVAILABLE FOR SETTLEMENT UNTIL FURTHER NOTIFICATION.

IT is hereby notified, for public information, that, under the provisions of the Crown Lands Consolidation Act, 1913, the notifications that the tracts or areas hereunder described are not available for settlement until further notification, are hereby revoked.

P. F. LOUGHLIN, Minister for Lands.

Land District.	Division.	Date of Notification.	County.	Parish.	Shire.	Area.	Part revoked.	Papers No.
						a. r. p.		
Gundagai ..	Eastern ..	16 Jan., 1925..	Buccleuch ..	Childowla	Gundagai	40 0 0	The whole; portion 4. Plan B. 659-1,718.	Sales 1925-15,122.
Parkes ..	Central ..	12 Aug., 1921..	Kennedy ..	Derribong	Lachlan	134 3 0	The whole; portion 36. Plan K. 1,988-2,004.	Sales 1925-16,090.
Wagga Wagga.	do ..	28 May, 1920..	Bourke ..	Berry Jerry ..	Coolamon	38 1 10	The whole; portion 154. Plan B. 3,573-1,806.	Ms. 1925-7,933.
Tumut ..	Eastern ..	23 Jan., 1921..	Buccleuch ..	Blowering	Gadara	470 0 0 (about).	Part within F. R. 55,331, notified 23rd March, 1923.	do
Yass	do ..	9 Dec., ,, ..	Cowley ..	Narrangullen ..	Goodradigbee ..	68 1 0	The whole; portion 10. Plan C. 1,786-1,793.	do
Hillston ..	Central ..	14 ,, 1923..	Dowling ..	Townsend	Carrathool	40 0 0	Part within portion 1. Plan D. 112-1,841.	do
Coonamble ..	do ..	19 April, 1902..	Leichhardt ..	Thara	Wingadee	.....	Part within parish of Thara	do
Walcha ..	Eastern ..	16 Dec., 1922..	Vernon ..	Aberbaldie	Apsley	174 0 0 (about.)	The whole. Plans V. 2,894 to 2,897-1,719.	do
Do ..	do ..	15 ,, ,, ..	do ..	do	do	62 2 0	The whole; portion 129. Plans V. 2,898-1,719.	do
Temora ..	do ..	9 June, 1922..	Bland ..	Wallundry	Narraburra.. ..	90 0 0 (about.)	Part within portion 130, and adjoining road and part on west of portion 133. Plan B. 4,447-1,946.	do

[1192] Sydney, 28th August, 1925.

REVOCATION FROM RESERVES—SALE, LEASE, &c.—CONSEQUENT ON CONVERSION OF SPECIAL LEASES.

IT is hereby notified that the reserves from sale, lease, &c., particularised in the Schedule hereto, have been revoked, consequent on the conversion into conditional purchases or other tenures under the provisions of section 190 of the Crown Lands Consolidation Act, 1913, of special leases, covering the Crown lands within the said reserves, and that such revocation shall take effect from the date of approval by the Minister for Lands of the granting of the conversion applications as specified in the said Schedule.

P. F. LOUGHLIN, Minister for Lands.

Land District.	Division.	Reserve No.	Purpose.	Date of Notification.	County.	Parish.	Shire, &c.	Area.	Part revoked.	Date from which revocation takes effect.
								a. r. p.		
Gundagai ..	Eastern..	77	From sale for water supply.	14 Oct., 1862	Wynyard..	Tarrabandra.	Gundagai Shire.	26 1 0	The whole; portion 37. Plan W. 5,095-2,119. Sales 1925-11,176.	10 June, 1925
Molong ..	do ..	9,870	Travelling stock ..	12 ,, 1889	Ashburnham.	Trajere ..	Boree Shire..	220 0 0 (about).	Part within portion 189 and adjoining roads. Plan A 8,226-1,770. Sales 1925-5,705.	14 May, 1925
Do ..	do ..	9,870	do ..	12 ,, ,,..	do	do	do ..	98 0 0 (about.)	Part within portion 194 and adjoining road. Plan A. 8,229-1,770. Sales 1925-5,762.	14 ,, ,,
Wellington..	do ..	14,305	From sale for public recreation.	29 Aug., 1891	Wellington	Wellington (Town of Wellington.)	Wellington Municipality.	2 2 34	The whole. Allotment 1, section 32. Plan W. 91-1,281. Sales 1925-14,462.	13 Feb., 1925

[1220] Sydney, 28th August, 1925.

RESERVE FROM SALE AND LEASE FOR PUBLIC RECREATION.

NOTICE of acquisition by the Crown of land, under section 197 of the Crown Lands Consolidation Act, 1913; the reservation from sale and lease of such land; and the granting of other land in exchange.

HIS Excellency the Governor, with the advice of the Executive Council, directs it to be notified that, under the provisions of section 197 of the Crown Lands Consolidation Act, 1913, the portion of land specified in the First Schedule hereunder has been acquired in exchange for the land specified in the Second Schedule; and that the land so acquired has, in accordance with the provisions of that section, become reserved from sale and lease for public recreation, for which purpose the exchange was made.

The reserve will be noted as No. 58,257 from sale and lease.

[Sales 1925-13,018]

P. F. LOUGHLIN, Minister for Lands.

EASTERN DIVISION.

METROPOLITAN LAND DISTRICT.

County of Cumberland, parish of Narrabeen, 2 roods 29½ perches, freehold, part Certificate of Title, volume 3,152, folio 23. Plan Ms. 6,254 Sy.

METROPOLITAN LAND DISTRICT.

County of Cumberland, parish of Narrabeen, 1 rood 9 perches, part portion 47 (part of 100 feet reservation within lots 34 to 38 of deposited plan 7,410). Plan Ms. 6,253 Sy.

[1219] Sydney, 28th August, 1925.

RESERVE FROM SALE AND LEASE FOR PUBLIC RECREATION AND SHOW GROUND.

NOTICE of Acquisition by the Crown of land, under section 197 of the Crown Lands Consolidation Act, 1913; the reservation from sale and lease of such land; and the granting of other land in exchange.

HIS Excellency the Governor, with the advice of the Executive Council, directs it to be notified that, under the provisions of section 197 of the Crown Lands Consolidation Act, 1913, the portion of land specified in the First Schedule hereunder has been acquired in exchange for the land specified in the Second Schedule; and that the land so acquired has, in accordance with the provisions of that section, become reserved from Sale and Lease for Public Recreation and Show Ground, for which purpose the exchange was made.

The reserve will be noted as No. 58,256 from Sale and Lease.

[Sales 1925-16,653]

P. F. LOUGHLIN, Minister for Lands.

EASTERN DIVISION.

LAND DISTRICT OF BELLINGEN.

Parish of Ucombe, county of Fitzroy. Portion 69, of 6 acres 0 roods 10 perches,—part C.P. 1909-227. Plan F. 3,386-1,810.

LAND DISTRICT OF BELLINGEN.

Parish of Ucombe, county of Fitzroy. 7 acres 0 roods 6 perches, within unnecessary Railway Reservation,—allotted for part C.P. 1909-227.

[1221] Sydney, 28th August, 1925.

RESERVE FROM SALE AND LEASE GENERALLY.

IT is hereby notified that, in pursuance of the provisions of the 28th and 29th sections of the Crown Lands Consolidation Act, 1913, the Crown Lands hereunder described shall be reserved from sale for the public purposes hereinafter respectively specified, and reserved and exempted from lease generally, and they are hereby reserved and exempted accordingly.

P. F. LOUGHLIN, Minister for Lands.

For Public Recreation.

CENTRAL DIVISION.

LAND DISTRICT OF PARKES, AND GOOBANG SHIRE.

Village of Trewilga.

No. 58,254 from sale (58,255 from lease generally). County of Narromine, parish of Mingelo, containing an area of 39¼ perches. The Crown Lands within the boundaries of allotment 7A, section 1, village of Trewilga.

NOTE.—The included part (39¼ perches) of Reserve 48,101 from after-auction sale, notified 11th September, 1912, is revoked this day.

[Ms. 1925-8,536]

[1197] Sydney, 28th August, 1925.

RESERVE FROM SALE.

IT is hereby notified that, in pursuance of the provisions of the 28th section of the Crown Lands Consolidation Act, 1913, the Crown Lands hereunder described shall be reserved from sale for the public purpose hereinafter specified, and they are hereby reserved accordingly.

P. F. LOUGHLIN, Minister for Lands.

For Travelling Stock and Camping.

EASTERN DIVISION.

LAND DISTRICT OF COOMA, AND DALGETY SHIRE.

Within Annual Lease No. 19,367.

No. 58,251. County of Wallace, parish of Bradley, containing an area of 60 acres, ex road. The Crown Lands within the boundaries of portion 129. Plan W. 2,031-1,604.

NOTE.—Reserve 569 for Public Purposes, notified 7th February, 1881, included in the above, is revoked this day.

[Ms. 1925-8,197]

For Public Recreation.

EASTERN DIVISION.

LAND DISTRICT OF TAREE, AND TAREE MUNICIPALITY.

No. 58,253. County of Macquarie, parish of Taree, containing an area of about 20 acres. The Crown Lands shown by dark-green colour on plan Ms. 3,015 Md., in the Department of Lands, Sydney.

[Ms. 1925-6,411]

[1198] Sydney, 28th August, 1925.

NOTIFICATION PLACING TRAVELLING STOCK AND CAMPING RESERVES, &c., UNDER THE CONTROL OF PASTURES PROTECTION BOARDS.

LAND BOARD DISTRICTS OF ARMIDALE, FORBES, AND ORANGE.

Pastures Protection Districts of Coonabarrabran, Forbes, Inverell, Wagga Wagga, and Young.

IT is hereby notified, for public information, that the control of the various reserves, or parts thereof, specified in Gazette notice of 3rd September, 1920, folio 5225, excluding any area then and now embraced by any lease (other than annual lease or occupation license), State forest, temporary or permanent common, public road, or area under shire or municipal control, is again placed under the respective Pastures Protection Boards in whose districts they are now situated for a further period of five years from 3rd September, 1925, under the provisions of section 26A of the Pastures Protection Act, 1912, as amended by Act No. 49, 1918, and Act No. 25, 1920, exclusive, however, of any reserves or parts thereof since withdrawn.

[Ms. 1925-9,018]

P. F. LOUGHLIN, Minister for Lands.

[1196] Sydney, 28th August, 1925.

NOTIFICATION SETTING APART CROWN LANDS FOR ADDITIONAL CONDITIONAL PURCHASES, CONDITIONAL LEASES, ADDITIONAL CONDITIONAL PURCHASE LEASES, ADDITIONAL HOMESTEAD SELECTIONS, ADDITIONAL HOMESTEAD FARMS, ADDITIONAL SETTLEMENT LEASES, OR ADDITIONAL CROWN-LEASES.

IT is hereby notified that, in pursuance of the provisions of section 85 of the Crown Lands Consolidation Act, 1913, the Crown Lands comprised within the areas hereunder described are hereby set apart for additional conditional purchases or conditional leases (not being conditional leases taken up in virtue of and at the same time as original conditional purchases within the same area), additional conditional purchase leases, additional homestead selections, additional homestead farms, additional settlement leases or additional Crown-leases, and shall become and be available therefor on and after the 28th September, 1925. It is further notified that the price of the land for additional conditional purchase, or the capital value upon which provisional rentals (where required) shall be lodged, shall be 16s. 8d. per acre, except that the provisional rental to be lodged with an application for a conditional lease or an additional settlement lease shall be 2d. per acre. Any additional holding acquired shall be subject to the same conditions (if any and where applicable) which attach to the particular original holding in virtue of which the additional holding was applied for and to the following additional special condition.

The holder shall carefully preserve all timber within strips of land each at least 1 chain wide along both banks of all defined watercourses and also all timber within a strip of land at least 1 chain wide along the courses of all creeks and gullies, and across the lowest parts of flats where such gullies discharge water, and there is no defined watercourse.

NOTE.—All information may be obtained from, and all forms of application will be filled in by, the Crown Lands Agent, free of cost, if so desired by the applicant.

P. F. LOUGHLIN, Minister for Lands.

CENTRAL DIVISION.

LAND DISTRICT OF FORBES, AND JEMALONG SHIRE.

County of Ashburnham, parish of Wanera, containing an area of 2,190 acres. The Crown Lands within the following boundaries: Commencing at a point about 15 chains south of the north-eastern corner of portion 77; thence by the eastern boundary of that portion and its southerly prolongation to a point due west of the north-west corner of portion 26; thence by a line east; portions 26, 57, 45; an area set apart for Additional Conditional Purchase; and portion 47 to the north-western corner of the lastmentioned portion; thence by the north-western boundary of that portion and its prolongation north-easterly about 29 chains to a box tree marked 86; thence by a line north-westerly to a point about 88 chains due east of point of commencement; thence by a line west, to the point of commencement.

NOTE.—Includes reserve from sale or lease (about 1,550 acres), under section 228, Crown Lands Consolidation Act, 1913, which is hereby revoked.

This notice is in lieu of that published in the Government Gazette of 14th August, 1925.

[Leases 1925-10,180]

[1231] Sydney, 28th August, 1925.

ERRATUM NOTICE.

IN the notification in the Government Gazette of 14th August, 1925, folio 3603, setting apart Crown-lease Area No. 4,300, Land District of Condobolin, read "The Local Land Board will, at 10 a.m., on the 12th October, 1925, sit at the Court-house, Condobolin, and deal, under Regulation 44, with any applications made for the blocks within this Crown-lease Area, from the 28th September, 1925, to 3rd October, 1925, inclusive" instead of "The Local Land Board, will at 10 a.m., on the 12th October, 1925, sit at the Court-house, Condobolin, and deal, under Regulation 44 with any applications made for the blocks within this Crown-lease Area, from the 20th September, 1925, to 3rd October, 1925, inclusive."

[Misc. 1925-3,724]

P. F. LOUGHLIN, Minister for Lands.

[1195] Sydney, 28th August, 1925.

WITHDRAWAL OF TRAVELLING STOCK AND CAMPING RESERVES FROM THE CONTROL OF PASTURES PROTECTION BOARDS.

IT is hereby notified that, in pursuance of the provisions of the Pastures Protection Act, 1912, as amended by Act No. 49, 1918, and Act No. 25, 1920, the parts of travelling stock and camping reserves particularised hereunder shall be and the same are hereby withdrawn from the control of the Pastures Protection Boards of the districts mentioned.

P. F. LOUGHLIN, Minister for Lands.

LAND BOARD DISTRICT OF FORBES; PASTURES PROTECTION DISTRICT OF WAGGA WAGGA.

County of Bland, parish of Dinga Dingi, R. 2,944 for travelling stock. Part withdrawn—65 acres 3 roods 20 perches within portion 123.

LAND BOARD DISTRICT OF WAGGA WAGGA; PASTURES PROTECTION DISTRICT OF ALBURY.

County of Goulburn, parish of Gerogery, R. 3,559 for camping. Part withdrawn—73 acres within portion 241.

[Ms. 1925-7,933]

LAND BOARD DISTRICT OF GRAFTON, AND PASTURES PROTECTION DISTRICT OF CASINO.

County of Buller, parish of Robertson, Reserve No. 44,261 for travelling stock, camping and water supply. Part withdrawn—about 17 acres 2 roods, being the whole.

[Sales 1925-13,704]

LAND BOARD DISTRICT OF MAITLAND; PASTURES PROTECTION DISTRICT OF MAITLAND.

County of Durham, parish of Wallarobba, R. 92 for camping. Part withdrawn—about 33 acres within approved Sp.L 25-1, Dungog.

[Leases 1925-14,361]

LAND BOARD DISTRICT OF WAGGA WAGGA, AND PASTURES PROTECTION DISTRICT OF GUNDAGAI.

County of Wynyard, parish of Gilmore, Reserve No. 50,698 for travelling stock and camping. Part withdrawn—3 roods 36 perches, being part within portion 147.

[Leases 1925-13,210]

Private Advertisements.

REAL PROPERTY ACT.

INTENDED ISSUE OF PROVISIONAL CERTIFICATE OF TITLE.

Vol. 3,441, Fol. 6. Registered proprietor: Elizabeth Swift. Land: Lots 1-7 incl., d.p. 5,819, at Bexley.

A PROVISIONAL Certificate of Title for the land above described will be issued after twenty-one days from the date hereof.

INTENDED REGISTRATION OF SURRENDER OF LEASE WITHOUT PRODUCTION OF THE DUPLICATE OF THE LEASE.

In the matter of the lease, dated 19th March, 1923, No. A935438, Northern Star Limited to Paterson, Laing and Bruce Ltd. over part of the premises erected on the land comprised in Certificate of Title, Vol. 3,227, Fol. 92, at Lismore.

A SURRENDER of the above lease will be registered after twenty-one days from the date hereof, without production of the duplicate of the lease.

INTENDED REGISTRATION OF DISCHARGE OF MORTGAGE WITHOUT PRODUCTION OF THE DUPLICATE OF THE MORTGAGE.

In the matter of the mortgage, dated the 28th January, 1920, No. A534636, Oliver Langston Chalkley to Elias Green, over the whole of the land comprised in Certificate of Title, Vol. 2,752, Fol. 169, being lot 10, d.p. 7,541, at Liverpool.

IT is my intention to register a discharge of the abovementioned mortgage, after twenty-one days from the date hereof, without production of the duplicate of the mortgage.

W. G. H-WILLIAMS,
Registrar-General.

28th August, 1925.

732 £2 1s.

NOTICE is hereby given that the partnership subsisting between the undersigned, Theodore Pascall and Nicholas Kalokerinos, carrying on business as restaurant keepers, fruiterers, and confectioners, at Balo-street, Moree, under the name of T. Pascall & Co., has been dissolved by mutual consent, as from the nineteenth day of August, one thousand nine hundred and twenty-five. All debts due and owing by the said late firm will be received and paid by Theodore Pascall, who will continue to carry on the business at the same place.

Dated at Moree, the nineteenth day of August, one thousand nine hundred and twenty-five.

T. PASCALL.
N. KALOKERINOS.

Witness to both signatures,—
W. A. COLE,
Solicitor, Moree.

679 16s.

NOTICE is hereby given that the partnership heretofore subsisting between the undersigned, Bridget Mary Croghan and Mary Harrison, carrying on business as grocers and general purveyors, at number 210 New Canterbury road, Petersham, under the name of Croghan and Harrison, has been dissolved by mutual consent as from the eleventh day of August, one thousand nine hundred and twenty-five. All debts due and owing by the said late firm will be received and paid by the said Mary Harrison who will continue to carry on the business at the same place.

Dated at Sydney, this eleventh day of August, one thousand nine hundred and twenty-five.

BRIDGET MARY CROGHAN,

Signed by the said Bridget Mary Croghan in the presence of,—
OSBORNE E. NORRIS, Solr.,
Sydney.

MARY HARRISON.

Signed by the said Mary Harrison in the presence of,—
OSBORNE E. NORRIS.

709 £1

IN THE MATTER OF THE COMPANIES ACT, 1899, AND IN THE MATTER OF THE WYONG PARK RACING COMPANY LIMITED (IN LIQUIDATION).

NOTICE is hereby given that an Extraordinary General Meeting of the Company will be held at the office of the Liquidator, 15 Castlereagh-street, Sydney, on Monday, the 28th day of September, 1925, at 5 o'clock in the afternoon, for the purpose of having an account laid before it and of hearing any explanation which may be given by the Liquidator, and also of determining by Extraordinary Resolution how the books and documents of the Company shall be disposed of.

Dated at Sydney, this 26th day of August, 1925.

EDWIN WOODBURY,
Liquidator.

734 15s.

IN THE MATTER OF HARDWICKE LIMITED.

AT an Extraordinary General Meeting of the members of the abovenamed Company, duly convened and held at the registred Office of the Company, on the sixth day of August instant, the following Resolution was duly passed, and at a subsequent Extraordinary General Meeting of the members of the said Company, also duly convened and held at the same place on the twenty-first day of August instant, the same Resolution was duly confirmed as a Special Resolution, namely:—

That the Company be wound-up voluntarily, and that Mr. Michael Campbell Langtree, of Greenoaks-avenue, Darling Point, Sydney, be and he is hereby appointed Liquidator for the purposes of such winding-up.

Dated this 21st day of August, 1925.

M. CAMPBELL LANGTREE,
Chairman of both Meetings.

742 18s.

IN THE MATTER OF THE COMPANIES ACTS, 1899-1918, AND IN THE MATTER OF TURTON LIMITED (OLD COMPANY).

TAKE NOTICE that pursuant to section 141 of the Companies Act, No. 40, 1899, a General Meeting of the abovenamed Company will be held at the Registered Office, Elgin-street, West Maitland, on Monday, the sixth day of October, 1925, at eight o'clock p.m., for the purpose of having an account laid before them, showing the manner in which the winding-up has been conducted, and the property of the Company disposed of, and of hearing any explanation that may be given by the Liquidator, and also of determining by Extraordinary Resolution the manner in which the books, accounts, and documents of the Company and of the Liquidator shall be disposed of.

Dated this twenty-fifth day of August, 1925.

GEORGE T. PENDER,
Liquidator.

743 16s.

IN THE MATTER OF THE COMPANIES ACTS 1899-1918, AND IN THE MATTER OF WILSON, RANKEN, AND CROOK LIMITED (IN LIQUIDATION).

EXTRAORDINARY RESOLUTION.

Passed, 21st August, 1925.

AT an Extraordinary General Meeting of the Members of Wilson, Rankin, and Crook Limited, duly convened and held at the registered office, 391 Glebe-road, Glebe, Sydney, on the twenty-first day of August, 1925, the subjoined Extraordinary Resolution was duly passed:—

RESOLUTION.

That it has been proved to the satisfaction of the Meeting that the Company cannot by reason of its liabilities continue its business, and it is advisable to wind up the same voluntarily, and that Charles Green be and is hereby appointed Liquidator for the purpose of such winding-up.

B. O. CROOK,
Chairman of Meeting.

Dated at Sydney, this twenty-first day of August, 1925.

737 £1

MUNICIPALITY OF WOOLLAHRA.

EDGECLIFF-ROAD LEVELS.

NOTICE is hereby given that plans and sections showing proposed refixing of levels of Edgecliff-road from Old South Head road to Queen-street are now available for inspection and public information at the Council Chambers, Ocean-street, Woollahra. All persons interested are hereby required to set forth in writing, addressed to the undersigned, within one month from the date of this notice, any objection to the proposal, and a claim for the provision of reasonable means of access to the property in which they are interested; and also for compensation for any loss or damage which they may sustain by reason of the property being directly affected in any injurious manner by reason of the refixing.

Dated at Woollahra, this twenty-fourth day of August, 1925.

J. C. LOUGH,
Town Clerk.

729 £1 1s.

MUNICIPALITY OF MULLUMBIMBY.

SPECIAL ELECTRICITY LOAN—SEVEN THOUSAND FIVE HUNDRED POUNDS.

The Mullumbimby Municipal Council hereby notifies, in pursuance of the Local Government Acts:—

1. That the Council proposes to raise a Special Loan of seven thousand five hundred pounds (£7,500) for the purpose of carrying out additional work in connection with the Council's Electricity Works Undertaking.

2. That the rate of interest on the loan will not exceed 6½ per centum per annum and that the loan will be issued at par.

3. That it is proposed to repay the loan over twenty-five years by half-yearly instalments, representing principal and interest each amounting to £305 9s. 6d. The Council estimates that the loan will be wholly repaid by 31st December, 1950.

4. That for the purpose of meeting the instalments referred to the law will require the Council to levy a loan rate of either one penny in the £ on the unimproved capital value (£144,900), estimated to yield £603 15s. 0d. or 0·4 pence in the £ on the improved capital value (£360,050), estimated to yield £600 1s. 8d. The Council estimates, however, that the electricity undertaking will return sufficient income to pay interest and instalments of repayment, and render a loan rate unnecessary, and the Council proposes to apply in due course, according to law, for power to refrain from levying the loan rate.

5. That as the loan works will benefit the whole Municipality, the Council proposes if the loan rate has to be levied to levy it on all ratable land in the area.

6. That the loan is proposed to be expended approximately as follows (but reserving the power to utilise any surplus on one item for any excess cost on another):—

	£	s.	d.
Extra cost of weir and hydraulic works, and further compensation and resumptions, &c.	3,000	0	0
Auxiliary oil driven plant	3,000	0	0
Additional plant for supply to Byron Shire Council	500	0	0
Anticipated reticulation extension for additional street lighting and services, meters, instruments, &c.	1,000	0	0
Total	£7,500	0	0

7. That the estimated income and annual expenses of the undertaking are as follows:—

Expenditure.

	£	s.	d.
Instalments of repayment of principal and interest combined	611	0	0
Balance	631	0	0
	£1,242	0	0

Receipts.

	£	s.	d.
By balance as per last advertisement of previous loan	262	0	0
By sale of electricity to Byron Shire Council	980	0	0
	£1,242	0	0

Balance, surplus £631.

8. That plans, specifications, estimates and statements in connection with the proposed undertaking may be inspected at the office of the Council, Council Chambers, Mullumbimby, during ordinary office hours, viz.:—Monday to Friday inclusive 10 a.m. to 4 p.m., Saturday, 10 a.m. to 12 noon.

Notice is hereby given that one month from date of publication hereof is allowed in which any number not less than twenty-five per centum of the ratepayers enrolled in respect of the land within the Municipality may petition the Council to take a poll of the ratepayers either as to (*a*) whether the ratepayers approve of the loan; or (*b*) whether the loan rate as beforementioned (if levied) shall be levied on the improved capital value or the unimproved capital value; or (*c*) on both questions. If a valid petition be lodged with the undersigned within the prescribed time the Council will forthwith arrange for and take a poll of the ratepayers. The total number of ratepayers on the roll for the Municipality is 272. In the event of a poll not being demanded, the Council proposes that the loan rate to be levied in respect of this loan shall be levied on the unimproved capital value.

W. E. SELWOOD,
Mayor.

C. H. BOXALL,
Town Clerk.

Council Chambers, Mullumbimby,
26th August, 1925.

755 £5 2s.

MUNICIPALITY OF BLACKHEATH.

NOTICE is hereby given that the Minister for Local Government has approved of the naming of certain new roads described hereunder, the name fixed being placed opposite the description:—

DESCRIPTION OF ROAD AND NAME.

New road in subdivision of portions 314-315, Medlow Bath: Commencing at southern corner of portion 314, and running in a northerly direction to north-western boundary of portion 315—Edward-street.

New road on portion 14, Hat Hill road, parish of Blackheath, running at right angles to and commencing from Hat Hill road—Neate-avenue.

Government-road: Commencing at Water Reserves 51,452 and 51,453, parish Blackheath, and running in a south-easterly direction between portions 277 and 278, crossing Adams and St. Alban's roads to Rutland-road—Foy-avenue.

Government-road: Commencing at Simpson-road, parish Blackheath, and proceeding along north-western boundaries of portions 22, 23, 24 and 25, terminating at reserve—Bettington-road.

New road in subdivision of portion 28, Mitchell Estate, parish Blackheath: Commencing at Hat Hill road and running in northerly and easterly directions within that portion—Porter-avenue.

SAML. T. GREEN,
Town Clerk.

Council Chambers, Blackheath,
20th August, 1925.

688 £1 12s.

THE MUNICIPALITY OF BLACKHEATH.

Blackheath Pound.

NOTICE is hereby given that the Blackheath Pound will be closed as from the 3rd September, 1925.

SAML. T. GREEN,
Town Clerk.

Council Chambers, Blackheath,
21st August, 1925.

687 9s.

WINGADEE SHIRE.

Public Gates.

NOTICE is hereby given that the Trustees of Quambone Common have been granted permission to erect a Public Gate at the Common boundary, on road Quambone to Warren, near the 1¾-mile peg.

J. M. McKINNELL.
Shire Clerk.

Shire Office, Coonamble,
24th August, 1925.

686 11s.

SHIRE OF WARRINGAH.

Proposed Special Loan of £29,000.

NOTICE is hereby given that the notification of the Council's borrowing proposal appearing in the Government Gazette of 21st August, is hereby withdrawn.

By order,
R. G. JAMIESON,
Shire Clerk.

728 11s.

BANNOCKBURN SHIRE.

Application for the Registration of Public Gate.

NOTICE is hereby given that an application for the registration of two Public Gates, 1 on the road Gum Flat to Little Plain, and 1 just off the roadway Inverell to Gum Flat (entering late reserve), has been lodged by Mr. E. M. Fleming for the consideration of the Council. Any persons interested may, within a period of twenty-eight days from the date hereof, lodge objections against the granting of the application, and failing any such objection being received within the time allowed the Council proposes to grant registration.

Dated at Inverell, this 30th day of July, 1925.

T. W. WAUGH,
Shire Clerk.

736 18s.

SHIRE OF MANNING.

Proposed Special Loan of £20,000.

NOTICE is hereby given that the Council of this Shire, in accordance with the provisions of the Local Government Act, 1919, proposes to raise by way of Special Loan a sum of twenty thousand pounds (£20,000) for the purpose of road and bridge construction.

The loan is proposed to be expended approximately as follows (but the power to utilise any surplus on one item for any excess cost on another is reserved):—

"A" Riding, £7,125; "B" Riding, £6,000; "C" Riding, £6,875; total, £20,000.

The Schedule of Works, with reasonable particulars and estimates regarding the proposed expenditure on each road, may be inspected at the Shire Office during office hours.

The proposed loan will be issued at par and only lifted as required to meet the expenditure (overdraft principles), and will be repayable by thirty half-yearly equal instalments of £666 13s. 4d. A condition of the borrowing will be that the loan shall be repayable on demand provided however that the maximum period of the loan shall be limited to fifteen years.

The rate of interest will not exceed 6½ per centum per annum, and will be charged only on the actual amounts borrowed from time to time and payable half-yearly.

(The Council will receive the benefit during the currency of the loan of interest at the same rate on the balances of all funds in credit, and not in excess of the amount borrowed.)

The Council does not propose to levy a loan rate in respect of this loan, provision for repayment having already been made by the increase of ¼d. in the £ in the general rate limit.

Within one month from the date of publication of this notice any number, not less than twenty-five per centum (25 per cent.) of the ratepayers enrolled in respect of land within the Shire may petition the Council to take a poll of the ratepayers as to whether the ratepayers approve of the loan.

The number of ratepayers on the roll is 2,446.

A resolution of the Council authorising this amended notice was passed on the 17th day of August, 1925.

S. S. SHEPPARD,
Shire Clerk.

Shire Office, Taree.

704 £2 12s.

GUYRA SHIRE COUNCIL.

NOTICE is hereby given that Council proposes to grant permission to erect Public Gates as follows:—

1. Gate on Guyra-Aberfoyle road at northern and eastern boundaries of C.L. No. 2,151, parish Warner.
2. Gate on Aberfoyle-Kookabookra road, on boundaries of portions 7 and 13, parish Warner.
3. Gates on road at eastern and western boundaries of portion 26, parish Ryanda.
4. Gates on road Tingha via Grove to Kings Gap, as follows:—
   (a) Northern boundary, portion 50, parish Darby.
   (b) Northern boundary, portion 11, parish Darby.
   (c) Northern boundary, portion 50, parish Chigwell.
   (d) In lane between portions 50 and 54, parish Chigwell.
   (e) Boundary of portions 49 and 50, parish Chigwell.
   (f) Boundary of portion 49 and T.S.R., parish Chigwell.

Any person interested may lodge objections (in writing) within twenty-eight days from date hereof.

JOHN E. PHELAN,
Shire Clerk.

Council Chambers, Guyra,
21st August, 1925.

703 £1 7s.

SHIRE OF NAMOI.

Cattle Slaughtering and Diseased Animals and Meat Act.

IT is hereby notified, for public information, that Constable Eric Gordon Lyons has been appointed Inspector under the abovenamed Act for the portion of the Namoi Shire comprised within the Gwabegar police patrol.

C. CAMERON,
Shire Clerk.

Namoi Shire Council Chambers,
Narrabri, 17th August, 1925.

690 14s.

SHIRE OF NAMOI.

Cattle Slaughtering and Diseased Animals and Meat Act.

IT is hereby notified, for public information, that First Class Constable John Aaron Nightingale has been appointed Inspector under the abovenamed Act for the portion of the Namoi Shire comprised within the Pilliga police patrol.

C. CAMERON,
Shire Clerk.

Namoi Shire Council Chambers,
Narrabri, 17th August, 1925.

691 14s.

STROUD SHIRE COUNCIL.

Public Gate.

APPLICATION having been made on behalf of Mrs. Maud Cutler, of Boolambayt, for permission to erect a public gate at the northern boundary of portion 94, parish of Bullahdelah, on the road from Boolambayt to the Old Mill. Objections are hereby invited to the proposed granting of such permission, and such objections must be lodged with the undersigned on or before 25th September, 1925.

HERBERT H. ADCOCK,
Shire Clerk.

689 14s.

MUDGEE PASTURES PROTECTION BOARD.

RESERVES IMPROVEMENT FUND.

STATEMENT of RECEIPTS and EXPENDITURE for Year ended 31st December, 1924.

Receipts.	£ s. d.	£ s. d.
Credit balance at 31st Dec., 1923		730 0 1
Exchange		0 3 0
Travelling rate collected in Mudgee P.P. District		1,484 9 11
Travelling rate received from other P.P. Boards :—		
Dubbo	48 15 1	
Merriwa	23 13 0	
Bathurst	10 5 10	
Coonabarabran	22 15 1	
Tamworth	5 19 6	
Coonamble	0 8 5	
Denman	1 18 6	
Narrabri	3 1 11	
Molong	7 1 4	
Upper Hunter	1 7 11	
orbes	28 1 4	
		153 7 11
		£2,368 0 11

Expenditure.	£ s. d.	£ s. d.
Travelling Rate—Refunded to other P.P Boards :—		
Dubbo	49 1 8	
Merriwa	15 0 4	
Bathurst	10 0 9	
Coonabarabran	17 5 0	
Tamworth	5 16 6	
Coonamble	0 8 3	
Denman	7 6 9	
Narrabri	3 0 5	
Forbes	4 1 3	
Molong	2 11 7	
Upper Hunter	0 8 0	
		115 0 6
Reserves improvement :—		
Ringbarking	51 0 0	
Destruction of rabbit harbour..	89 4 0	
Digging out rabbits	61 1 0	
Fencing	235 11 5	
Briar and burr cutting... ...	100 19 0	
Miscellaneous	14 16 0	
		552 11 5
Material and equipment :—		
Freight and cartage...		0 12 10
Administrative expenses :—		
(a) Salaries and allowances :—		
Commission to Permit Inspectors.. ...		40 14 0
(b) Office expenses :—		
Advertising		1 16 0
Furniture		0 5 0
Postage...		0 15 0
Printing and stationery		17 2 11
(c) Bank fee		0 10 0
Cheque books...		0 4 2
Exchange		1 14 0
Impounding expenses (droving, &c.)		5 10 0
Contribution to Consolidated Revenue (3 per cent. on £690 12s. 9d. for year ended 31st December, 1923		20 14 6
Other expenditure in detail :—	£ s. d.	
Refund—Travelling rates ...	19 13 9	
Fixed Deposit—Commercial Bank	700 0 0	
		719 13 9
Credit balance at 31st December, 1924 (less unpaid Cheques, £10 19s.)		890 16 10
		£2,368 0 11

Dated at Mudgee, this 18th day of August, 1925.

J. R. ATKINSON, Chairman.
E. THOMAS, Secretary.

I certify that all the books and vouchers in the possession of the Board have been duly audited by me and found to be correct.

C. H. CLARK, Auditor.

675 £5

MUDGEE PASTURES PROTECTION BOARD.

WIRE-NETTING ACCOUNT.

STATEMENT of RECEIPTS and EXPENDITURE for Year ended 31st December, 1924.

Receipts.	£ s. d.	Expenditure.	£ s. d.
To Amount received—Principal and interest ...	634 5 1	By Minister for Lands	584 11 3
		Credit balance, 31st December, 1924... ...	49 13 10
	£634 5 1		£634 5 1

Dated at Mudgee, this 18th day of August, 1925.

J. R. ATKINSON, Chairman.
E. THOMAS, Secretary.

I certify that all the books and vouchers in the possession of the Board have been duly audited by me, and found to be correct.

C. H. CLARK, Auditor.

676 £1

MUDGEE PASTURES PROTECTION BOARD.

PASTURES PROTECTION FUND.

STATEMENT of RECEIPTS and EXPENDITURE for Year ended 31st December, 1924

Receipts.	£ s. d.	£ s. d.
To Credit Balance at Commercial Bank on 31st December, 1923	146 14 5	
Less unpresented cheques ...	Nil.	
		146 14 5
Fixed deposit withdrawn and placed to credit of current account		500 0 0
Interest on fixed deposit, £500 at 4½ per cent. per annum from 23rd May, 1924, to 24th November, 1924		10 0 0
Assessment :—		
Arrears of assessment received		5 8 5
Amount due as levy for year ended 31st December, 1924:—		
31,959 large stock at 3½d. per head £ s. d. 466 17 7		
532,612 sheep at 4s. per 100 head 1,063 9 3		
Partly stocked land :— Agricultural land at 1 sheep to 3 acres. Other land at appraised value. Unstocked land :— Agricultural land at 1 sheep to 3 acres. Other land at appraised value.	316 15 5	
Total assessment levied	1,850 2 3	
Arrears brought forward from previous years	14 7 7	
Total	1,864 9 10	
Less deductions for rabbit proof fence £ s. d. 169 15 0		
,, Arrears owing current year 210 14 4		
,, Arrears owing previous years 19 16 0		
	400 5 4	
Amount received on account of assessment		1,464 4 6
Fees for sheep brands and marks	41 5 3	
Gazette fees collected... ...	8 13 0	
		49 18 3
Wire-netting :—		
Deposits on applications ...	20 0 0	
Bookkeeping fees	7 0 0	
		27 0 0
Fines (net)	... ...	5 8 0
Exchange added to cheques ...	... ...	2 19 6
Other receipts in detail :—		
Impounding fees	... ...	2 17 5
		£2,214 10 6

Expenditure.	£ s. d.	£ s. d.
By Administrative expenses—		
(a) Salaries and allowances—		
Secretary, from 1st January, 1924, to 31st December, 1924, at £200 per annum	199 12 0	
Stock Inspector's salary from 1st January, 1924, to 31st December, 1924, at £425 per annum	425 0 0	
Stock Inspector's subsistence allowance	33 7 5	
Rabbit Inspector's salary from 1st January, 1924, to 31st December, 1924, at £300 per annum (on leave for term without payment)	242 10 0	
Board's car—		
Repairs	9 18 0	
Running expenses	93 7 2	
Chairman's fees	5 5 0	
Directors' travelling expenses	47 11 4	
		1,056 10 11
(b) Office expenses—		
Advertising	11 10 0	
Audit fee	4 4 0	
Cleaning	3 0 0	
Maps	11 8 0	
Postage	30 9 7	
Printing	11 18 0	
Rent	31 5 0	
Stationery	13 7 2	
Telephone	7 11 1	
		124 12 10
(c) Bank fee	1 10 0	
Cheque books	0 4 2	
Exchange	2 18 6	
		4 12 8
Conference expenses— P.P. Boards' Convention		6 6 0
Legal expenses— Solicitor's fees		14 0 6
Contribution to Consolidated Revenue (3 per cent. on £1,632 17s. 5d.), for year ended 31st December, 1923		48 19 7
Insurance: Workmen's Compensation Act (Board Staff only)		6 3 3
Gazette fees remitted to Government Printer for sheep brands and marks		5 8 0
Search fees		14 15 0
Certificates issued and paid for skins and scalps, &c.— £ s. d.		
975 Crows at 6d. per scalp ... 24 7 6		
1 native pup 1 0 0		
35 native dogs 70 0 0		
374 hawks 46 15 0		
Cash in scalp account ... 17 17 6		
		160 0 0
Other expenditure in detail—		
Fixed deposit		500 0 0
Letter box		1 0 0
Clerical assistance, £2 10s.; sundries, £3 14s. 4d.; refund—fine, £1		7 4 4
£ s. d.		
Balance in bank 304 0 1		
Less unpresented cheques ... 39 2 8		
		264 17 5
		£2,214 10 6

Dated at Mudgee, this 18th day of August, 1925.

J. R. ATKINSON, Chairman.

E. THOMAS, Secretary.

I certify that all the books and vouchers in the possession of the Board have been duly audited by me and found to be correct.

C. H. CLARK, Auditor.

MERRIWA PASTURES PROTECTION BOARD.

PASTURES PROTECTION ACT, 1912.

NOTICE under section 61 of the abovementioned Act to owners or occupiers within the Pastures Protection District of Merriwa.

IN pursuance of the provisions of section 61 of the Pastures Protection Act, 1912: Notice is hereby given by the Pastures Protection Board for the district of Merriwa that the owners or occupiers of all or any lands within the abovementioned district shall, on or before the 5th day of October, 1925, respectively, commence the work of suppressing and destroying rabbits upon such lands, and upon any roads bounding or intersecting the same. The period during which the said work shall be continued and systematically carried out shall be twelve months from the 5th day of October, 1925. The means which shall be adopted for carrying out the said work shall be "poisoning (by the use of poisons other than cyanide of potassium), fumigation, digging out, destruction of harbour, trapping, hunting, and shooting," being means which have been sanctioned under the said Act.

ALFRED M. JENNINGS,
Chairman of the Merriwa Pastures Protection Board.
Cassilis, 26th August, 1925.
756 £1 9s.

PAMBULA TEMPORARY COMMON.

IT is hereby notified that a meeting of Commoners will be held on the 5th day of September, 1925, at 8 p.m. at Pambula School of Arts, for purpose of electing a Trustee to fill vacancy caused by resignation of Joseph Plowright.

J. A. MACDONALD,
Secretary, Commons Trustees.
Pambula, 28th August, 1925.
677 8s.

DELEGATE TOWN COMMON.

A MEETING of Commoners will be held at School of Arts, on Wednesday, 2nd September, 1925, at 3 p.m., to elect a new Trustee in place of Daniel Wilson (deceased).

F. P. CRAWFORD,
Chairman.
T. FORD, Secretary, Commons Trustees.
700 8s.

BURREN BORE WATER TRUST.

I, RICHARD GODFREY GARVEY, the Returning Officer duly appointed to hold an election of two Trustees for the Burren Bore Water Trust, do hereby notify that an election was held on the 19th day of August, 1925, at the Trust's Office, Burren Junction, and that Henry William Jones, of Plain View, Burren Junction, and Claude William Allen Mackenzie, of Tareela, Burren Junction, were duly elected for the ensuing term of three years.

R. G. GARVEY.
Returning Officer.
Burren Junction, 19th August, 1925.
714 12s.

In the Supreme Court of New South Wales.

PROBATE JURISDICTION.

In the will of Helena O'Sullivan, late of Ellenvale, Terry Hie Hie, near Moree, in the State of New South Wales, widow, deceased.

PURSUANT to the Wills, Probate and Administration Act, 1898, and the Testator's Family Maintenance and Guardianship of Infants Act, 1916: Notice is hereby given that every creditor and every other person having any claim against the estate of Helena O'Sullivan, the abovenamed deceased, who died on or about the 18th day of January, 1925, and probate of whose will was granted by the Supreme Court of New South Wales, in its Probate Jurisdiction, on the 25th day of March, 1925, to Ivor Donald O'Sullivan and Maurice O'Sullivan, the executors of the will, is hereby required to send in particulars in writing of such claim to the said Ivor Donald O'Sullivan and Maurice O'Sullivan, to the care of the undersigned, at their office hereunder mentioned, on or before the 20th day of October next, at the expiration of which time the said Ivor Donald O'Sullivan and Maurice O'Sullivan will proceed to distribute the assets of the said deceased amongst the persons entitled thereto, having regard only to the claims of which they have notice; and notice is hereby further given that the said Ivor Donald O'Sullivan and Maurice O'Sullivan will not be liable, for the assets or any part thereof so distributed, to any person of whose claim they shall not have had notice at the time of such distribution.—Dated this 20th day of August, A.D. 1925.

WM. C. MOODIE, COLE & CO.,
Proctors for the Executors,
Frome-street, Moree.
696 £1 12s.

In the Supreme Court of New South Wales.

PROBATE JURISDICTION.

In the estate of Herbert Frederick Robins, late of Croydon, near Sydney, in the State of New South Wales, boot manufacturer, deceased, intestate.

PURSUANT to the Wills, Probate and Administration Act, 1898, and pursuant to Testator's Family Maintenance and Guardianship of Infants Act, 1916: Notice is hereby given that all creditors and other persons having any debts or claims or demands against or upon the estate of the abovenamed deceased, who died on or about the 29th day of May, 1925, and letters of administration of whose estate were granted by the Supreme Court of New South Wales, in its Probate Jurisdiction, on the 22nd day of August, 1925, to William George Robins, of The Bungalow, Walton-crescent, Abbotsford, near Sydney, in the State of New South Wales, boot manufacturer, are hereby required to send in particulars of their claims to the said administrator, or to the undersigned, the proctors for the said administrator, on or before the 10th day of October next, at the expiration of which time the said administrator will proceed to distribute the assets of the said deceased among the persons entitled thereto, having regard to the debts and claims only of which he shall then have had notice; and he will not be liable, for the assets so distributed, to any person of whose debt or claim he shall not have had notice at the time of such distribution.—Dated this 28th day of August, 1925.

NORTON, SMITH & CO.,
Proctors for the Administrator,
39 Hunter-street, Sydney.
708 £1 12s.

In the Supreme Court of New South Wales.

PROBATE JURISDICTION.

In the will of Samuel Isaac Murray, late of Sydney, in the State of New South Wales, retired railway employee, deceased.

PURSUANT to the Wills, Probate and Administration Act, 1898, and to the Testator's Family Maintenance and Guardianship of Infants Act, 1916: Notice is hereby given that every creditor or other person having any claim or demand against the estate of the abovenamed deceased, who died at Manly, Sydney, on the 8th day of July, 1925, and probate of whose will was granted by the Supreme Court of New South Wales on the 11th day of August, 1925, to William Symons Gray, of Pendennis Chambers, 375 George-street, Sydney, solicitor, the executor named in the said will, are hereby required to send full particulars in writing of their claims or demands to the said executor, on or before the 30th day of September next, at the expiration of which time the said executor will proceed to distribute the assets of the said deceased among the persons entitled thereto, having regard only to the debts, claims and demands of which he shall then have notice; and the said executor will not be liable, for the assets or any part thereof so distributed, to any person of whose debt or claim he shall not have had notice at the time of such distribution.—Dated this 21st day of August, 1925.

W. S. GRAY AND PERKINS,
Solicitors,
375 George-street, Sydney.
705 £1 12s.

To Michael Luke O'Brien, of Willow Tree, in the State of New South Wales, grazier.

FOR and on behalf of The Commercial Banking Company of Sydney Limited, I hereby demand payment of the sum of two thousand eight hundred and seventy-five pounds three shillings and sixpence due to the said Banking Company upon the security of an Indenture of Security, dated the twenty-sixth day of June, one thousand nine hundred and eighteen, a Memorandum of Mortgage, dated the twenty-sixth day of June, one thousand nine hundred and eighteen, a Memorandum of Mortgage, dated the seventh day of September, one thousand nine hundred

and eighteen, and an Indenture of Stock Mortgage, dated the twenty-fourth day of March, one thousand nine hundred and nineteen, all from you to the said Banking Company; and notice is hereby given that unless the amount so due be immediately paid the said Banking Company will proceed to exercise the powers of sale and other the powers vested in them by virtue of the said Indentures and Memoranda of Mortgage, the Real Property Act, 1900, the Conveyancing Act, 1919, the Liens on Crops and Wool and Stock Mortgages Act of 1898, and otherwise in that behalf.

Dated this twenty-second day of August, one thousand nine hundred and twenty-five.

For the Commercial Banking Company of Sydney Limited,

F. E. BAYLIS,
Inspector.

701 £1 10s.

In the Supreme Court of New South Wales.

PROBATE JURISDICTION.

In the will of Isaac Fitzsimons, late of Queen's Pinch, near Mudgee, in the State of New South Wales, grazier, deceased.

PURSUANT to the Wills, Probate and Administration Act, 1898, and the Testator's Family Maintenance and Guardianship of Infants Act, 1916: Notice is hereby given that every creditor or other person having any claim against the estate of the abovenamed deceased, who died on or about the 4th day of October in the year 1924, and probate of whose will was granted by the Supreme Court of New South Wales on the 9th day of February, in the year 1925, to Lucy Olivia Fitzsimons, the executrix named in the said will, are hereby required to send in particulars of their claims to the said executrix, in care of the undersigned, proctors for the said executrix, on or before the 16th day of October next, at the expiration of which time the said executrix will proceed to distribute the assets of the said deceased among the persons entitled thereto, having regard to the debts and claims only of which she shall then have had notice; and the said executrix will not be liable, for the assets so distributed, to any person of whose debt or claim she shall not have had notice at the time of such distribution.—Dated this 25th day of August in the year 1925.

McPHERSON AND BAWDEN,
Proctors for Executrix,
Market-street, Mudgee.

By BARRY AND NORRIS,
157 King-street, Sydney.

754 £1 12s.

In the Supreme Court of New South Wales.

PROBATE JURISDICTION.

In the will of Charles Forfar Warden, late of Mosman, near Sydney, in the State of New South Wales, retired grazier, deceased.

PURSUANT to the Wills, Probate and Administration Act, 1898, and to the Testator's Family Maintenance and Guardianship of Infants Act, 1916: Notice is hereby given that every creditor or other person having any claim or demand against the estate of the abovenamed deceased, who died at Mosman, near Sydney, on the 4th day of December, 1924, and probate of whose will was granted by the Supreme Court of New South Wales on the 20th day of February, 1925, to Margaret Sophie Warden, the executrix named in the said will, are hereby required to send full particulars in writing of their claims or demands to the said executrix, in care of the undersigned, proctors for the said executrix, on or before the 30th day of September next, at the expiration of which time the said executrix will proceed to distribute the assets of the said deceased among the persons entitled thereto, having regard only to the debts, claims, and demands of which she shall then have notice; and the said executrix will not be liable, for the assets or any part thereof so distributed, to any person of whose debt or claim she shall not have had notice at the time of such distribution.—Dated this 21st day of August, 1925.

W. S. GRAY AND PERKINS,
Solicitors,
375 George-street, Sydney.

706 £1 12s.

In the Supreme Court of New South Wales.

PROBATE JURISDICTION.

In the will of Emma Harriet Thomson, late of 46 Stewart-street, Paddington, in the State of New South Wales, widow, deceased.

PURSUANT to the Wills, Probate and Administration Act, 1898, and the Testator's Family Maintenance and Guardianship of Infants Act, 1916: Notice is hereby given that all creditors and other persons having any claims or demands against or upon the estate of the abovenamed deceased, who died at 46 Stewart-street, Paddington aforesaid, on the 15th day of July, 1925, are hereby required to send in full particulars thereof to George Parker Jones, the sole executor in the said will named, probate whereof was granted by the Supreme Court of New South Wales, on the 20th day of August, 1925, in care of the undersigned, on or before the 12th day of October next, in default whereof the said George Parker Jones will, after the lastmentioned date, proceed to administer the estate and distribute the assets among the persons entitled thereto, having regard only to the claims and demands of which he shall then have had notice; and the said George Parker Jones will not be liable, for the assets or any part thereof so distributed, to any person of whose claims he shall not have had notice at the time of such distribution.—Dated the 28th day of August, A.D. 1925.

ROBSON AND COWLISHAW,
Proctors for the Executor,
Wilga Chambers,
158 Phillip-street, Sydney.

738 £1 12s.

In the Supreme Court of New South Wales.

PROBATE JURISDICTION.

In the matter of the will of Stephen Belcher Burge, late of Randwick, Sydney, in the State of New South Wales, managing director of Burge Brothers & Company Limited, deceased.

IN pursuance of the Wills, Probate and Administration Act, 1898, and the Testator's Family Maintenance and Guardianship of Infants Act, 1916: Notice is hereby given that every creditor or other person having any debt or claim upon or affecting the estate of the abovenamed deceased, who died on or about the 13th day of November, 1924, and probate of whose will was, on or about the 6th day of June, 1925, granted by the Supreme Court of New South Wales to Algie Burge, one of the executors therein named (leave being reserved to Reginald Burge the other executor therein named to come in and prove), is hereby required to send particulars in writing of their debt or claim to the said solicitors, before the 12th day of October, 1925, at the expiration of which time the said executor will proceed to distribute the assets of the said deceased amongst the persons entitled thereto, having regard only to the debts and claims of which he has had notice; and notice is hereby further given that the said executor will not be liable, for the assets or any part thereof so distributed, to any person of whose debts or claim he shall not have had notice at the time of such distribution.—Dated this 24th day of August, 1925.

ANDERSON, WILTSHIRE AND MANNING,
Proctors,
Inverell.

By GARLAND, SEABORN AND ABBOTT,
28 Martin-place, Sydney.

739 £1 12s.

In the Supreme Court of New South Wales.

PROBATE JURISDICTION.

In the will of John Hoskin, late of Mandoie, near Bonshaw, in the State of New South Wales, grazier, deceased.

PURSUANT to the Wills, Probate and Administration Act, 1898, and the Testator's Family Maintenance and Guardianship of Infants Act, 1916: Notice is hereby given that every creditor or other person having any claim against the estate of John Hoskin, the abovenamed deceased, who died on the 27th day of November, 1924, and probate of whose will was, on the 24th day of March, 1925, granted by the Supreme Court of New South Wales, in its Probate Jurisdiction, to Louisa Hoskin, and Thomas William Hitchener, the executrix and executor in the said will named, is hereby required to send in particulars

of such claim to the said executrix and executor, in care of the undersigned, on or before the 6th day of October, 1925, at the expiration of which time the said executrix and executor, will proceed to distribute the assets of the said deceased amongst the persons entitled thereto, having regard only to the claims of which they shall have notice; and notice is hereby given that the said executrix and executor will not be liable, for the assets or any part thereof so distributed, to any person of whose claim they shall not have had notice at the time of such distribution.—Dated this 20th day of August, 1925.

ANDERSON, WILTSHIRE AND MANNING,
Proctors, Inverell.

By Garland, Seaborn and Abbott,
28 Martin-place, Sydney.

697 £1 12s.

In the Supreme Court of New South Wales.

PROBATE JURISDICTION.

In the will of James William Smith, late of Gulgong, in the State of New South Wales, farmer, deceased.

PURSUANT to the Wills, Probate and Administration Act, 1898, and the Testator's Family Maintenance and Guardianship of Infants Act, 1916: Notice is hereby given that all creditors and other persons having any debt or claim upon or affecting the estate of the abovenamed deceased, who died on or about the 30th day of September, 1924, and probate of whose last will was granted by the Supreme Court of New South Wales, in its Probate Jurisdiction, on the 2nd day of December, 1924, to Elizabeth Ann Smith, the executrix named in the said will, are hereby required to send in particulars of their claims to the said executrix, under cover to the undersigned, the proctor for the said executrix, on or before the 1st day of October next, at the expiration of which time the said executrix will proceed to distribute the assets of the said deceased among the persons entitled thereto, having regard to the debts and claims only of which she shall then have had notice; and the said executrix will not be liable, for the assets so distributed, to any person of whose debt or claim she shall not have had notice at the time of such distribution.—Dated this 19th day of August, 1925.

N. A. C. BOOTLE,
Proctor for the said Executrix.
Herbert-street, Gulgong.

685 £1 12s.

In the Supreme Court of New South Wales.

PROBATE JURISDICTION.

In the will of Alfred John Dowse, late of Summer Hill, near Sydney, in the State of New South Wales, journalist, deceased.

PURSUANT to the Wills, Probate and Administration Act, 1898, and the Testator's Family Maintenance and Guardianship of Infants Act, 1916: Notice is hereby given that every creditor or other person having any claim against the estate of the abovenamed deceased, who died on or about the 9th day of July, 1925, and probate of whose will was granted by the Supreme Court of New South Wales, on the 20th day of August, 1925, to Arthur Llantiff Dowse (in the will called Arthur Lantaff Dowse), the executor named in the said will, are hereby required to send in particulars of their claims to the said executor, in care of the undersigned, proctors for the said executor, on or before the 8th day of October next, at the expiration of which time the said executor will proceed to distribute the assets of the said deceased among the persons entitled thereto, having regard to the debts and claims only of which he shall then have had notice; and the said executor will not be liable, for the assets so distributed to any person of whose debt or claim he shall not have had notice at the time of such distribution.—Dated this 26th day of August, 1925.

STEPHEN, JAQUES AND STEPHEN,
12 and 14 O'Connell-street, Sydney.

748 £1 12s.

In the Supreme Court of New South Wales.

PROBATE JURISDICTION.

In the will of Joseph Edmondson, late of Ashfield, near Sydney, in the State of New South Wales, retired farmer, deceased.

PURSUANT to the Wills, Probate and Administration Act, 1898, and the Testator's Family Maintenance and Guardianship of Infants Act, 1916: Notice is hereby given that all creditors and other persons having any claims or demands against or upon the estate of the abovenamed deceased, who died at Ashfield aforesaid, on the 27th day of July, 1924, are hereby required to send in full particulars thereof to Joseph William Edmondson and John Gordon Edmondson, executors of the said will, to whom probate was granted by the Supreme Court of New South Wales, on the 11th day of September, 1924, in care of the undersigned, on or before the 12th day of October next, after which date the said Joseph William Edmondson and John Gordon Edmondson will proceed to administer the estate and distribute the assets among the persons entitled thereto, having regard only to the claims and demands of which they shall then have had notice; and the said executors will not be liable, for the assets or any part thereof so distributed, to any persons of whose claims they shall not have had notice at the time of such distribution.—Dated the 28th day of August, A.D. 1925.

ROBSON AND COWLISHAW,
Proctors for the Executors,
Wilga Chambers,
158 Phillip-street, Sydney.

746 £1 12s.

In the Supreme Court of New South Wales.

PROBATE JURISDICTION.

In the will of William Beaven, late of Epping, in the State of New South Wales, labourer, deceased.

PURSUANT to the Wills, Probate and Administration Act, 1898, and the Testator's Family Maintenance and Guardianship of Infants Act, 1916: Notice is hereby given that every creditor or other person having any claim against the estate of the abovenamed deceased, who died on the 17th day of September, 1924, probate of whose will was, on the 22nd day of January, 1925, granted by the Supreme Court of New South Wales to Alexander Wilkinson, of Wyong, and Percival Thomas Whiteman, of Dooralong, the executors in the said will named, is hereby required to send particulars in writing of such claim to the said executors, in care of the undersigned, on or before the 13th day of October, 1925, at the expiration of which time the said executors will proceed to distribute the assets of the said deceased amongst the persons entitled thereto, having regard only to the claims of which they then have notice; and notice is hereby further given that the said executors will not be liable, for the assets or any part thereof so distributed, to any person of whose claim they shall not have had notice at the time of such distribution.—Dated this 27th day of August, 1925.

R. C. KING KEMP,
Proctor for the said Executors,
Gosford.

759 £1 12s.

In the Supreme Court of New South Wales.

PROBATE JURISDICTION.

In the matter of the will of Peter Colin Campbell, late of Weranga, Inverell, in the State of New South Wales, grazier, deceased.

PURSUANT to the Wills, Probate and Administration Act, 1898, and the Testator's Family Maintenance and Guardianship of Infants Act, 1916: Notice is hereby given that every creditor or other person having any debt or claim upon or affecting the estate of the abovenamed deceased, who died on or about the 14th day of December, 1923, and probate of whose will was, on the 4th day of April, 1924, granted by the Supreme Court of New South Wales to Colin James Campbell and Hugh Eldred Manning, two of the executors therein named (the other executor Reuben John Anderson, having renounced probate), is hereby required to send particulars in writing of their debt or claim to the said executors, in care of the undersigned, on or before the 7th day of October, 1925, at the expiration of which time the said executors will proceed to distribute the assets of the said deceased amongst the persons entitled thereto, having regard to the debts or claims only of which they have had notice; and notice is hereby further given that the said executors will not be liable, for the assets or any part thereof so distributed, to any person of whose debt or claim they shall not have had notice at the time of such distribution.

ANDERSON, WILTSHIRE AND MANNING,
Proctors for the Executors,
Inverell.

By their Agents,—
Garland, Seaborn and Abbott,
28 Martin-place, Sydney.

760 £1 12s.

In the Supreme Court of New South Wales.
PROBATE JURISDICTION.

In the will of Elizabeth Frances Brown Norman, late of Mosman, near Sydney, in the State of New South Wales (wife of Alfred Harold Norman, merchant), deceased.

PURSUANT to the Wills, Probate and Administration Act, 1898, and the Testator's Family Maintenance and Guardianship of Infants Act, 1916: Notice is hereby given that all creditors and other persons having any debts, claims or demands of what kind soever upon or affecting the estate of the abovenamed deceased, who died on the 28th day of June, 1925, and probate of whose will was granted by the Supreme Court of New South Wales, in its Probate Jurisdiction, on the 24th day of July, 1925, to the Permanent Trustee Company of New South Wales Limited, the executor named in the said will, are hereby required to send in particulars of such debts, claims and demands to the said executor, on or before the 12th day of October next, at the expiration of which time the said executor will proceed to distribute the assets of the said deceased among the persons entitled thereto, having regard to the debts, claims and demands only of which it shall then have had notice; and the said executor will not be liable, for the assets so distributed, to any person of whose debt, claim or demand it shall not have had notice at the time of such distribution.—Dated this 26th day of August, 1925.

For the Permanent Trustee Company of New South Wales Limited,
23-25 O'Connell-street, Sydney,
J. W. BARNES,
Manager.

PERKINS, STEVENSON & Co., Proctors,
122 Pitt-street, Sydney.

745 £1 12s.

In the Supreme Court of New South Wales.
PROBATE JURISDICTION.

In the will of Alice Martha Brewer, late of North Sydney, in the State of New South Wales, widow, deceased.

PURSUANT to the Wills, Probate and Administration Act, 1898, and the Testator's Family Maintenance and Guardianship of Infants Act, 1916: Notice is hereby given that every creditor and any other person having any claim against the estate of the abovenamed deceased, who died on or about the 19th April, 1925, and probate of whose will was granted by the Supreme Court of New South Wales, in its Probate Jurisdiction, on the 3rd June, 1925, to Charles Newland and Charles Brewer, the executors in the said will named, are hereby required to send particulars in writing of such claim to the said executors, to the care of the undersigned, at their office hereunder mentioned, on or before the 9th October, 1925, at the expiration of which time the said executors will proceed to distribute the assets of the said deceased amongst the persons entitled thereto, having regard only to the claims of which they have notice; and notice is hereby further given that the said executors will not be liable, for the assets or any part thereof so distributed, to any person of whose claim they shall not have had notice at the time of such distribution.—Dated this 26th day of August, 1925.

VINDIN AND LITTLEJOHN,
Proctors for the Executors,
25 O'Connell-street, Sydney.

741 £1 12s.

In the Supreme Court of New South Wales.
PROBATE JURISDICTION.

In the will of Samuel Jamieson, late of Manly, in the State of New South Wales, builder, deceased.

PURSUANT to the Wills, Probate and Administration Act, 1898, and the Testator's Family Maintenance and Guardianship of Infants Act, 1916: Notice is hereby given that every creditor and any other person having any claim against the estate of the abovenamed deceased, who died on or about the 5th March, 1925, and probate of whose will was granted by the Supreme Court of New South Wales, in its Probate Jurisdiction, on the 17th June, 1925, to John Jamieson, Samuel Jamieson, and Margaret Edwina Sargent (in the will called Maggie Sargent), the executors named in the said will, are hereby required to send particulars in writing of such claim to the said executors, to the care of the undersigned at their office hereunder mentioned, on or before the 9th October, 1925, at the expiration of which time the said executors will proceed to distribute the assets of the said deceased amongst the persons entitled thereto, having regard only to the claims of which they have notice; and notice is hereby further given that the said executors will not be liable, for the assets or any part thereof so distributed, to any person of whose claim they shall not have had notice at the time of such distribution.—Dated this 26th day of August, 1925.

VINDIN AND LITTLEJOHN,
Proctors for the Executors,
25 O'Connell-street, Sydney.

740 £1 12s.

In the Supreme Court of New South Wales.
PROBATE JURISDICTION.

In the will of Frances Eliza Garland, late of Sydney, in the State of New South Wales, widow, deceased.

PURSUANT to the Wills, Probate and Administration Act, 1898, and the Testator's Family Maintenance and Guardianship of Infants Act, 1916: Notice is hereby given that every creditor or other person having any debt or claim upon or affecting the estate of the abovenamed deceased, who died on or about the 18th day of May, 1925, and probate of whose will was, on the 19th day of August, 1925, granted by the Supreme Court of New South Wales, in its Probate Jurisdiction, to Leslie Watson Saunderson Seaborn and Arthur Edgar Abbott, the executors in the said will named, is hereby required to send particulars in writing of his debt or claim to the said executors, in care of the undersigned, on or before the 16th day of October, 1925, at the expiration of which time the said executors will proceed to distribute the assets of the said deceased amongst the persons entitled thereto, having regard to the debts or claims only of which they then have notice; and notice is hereby further given that the said executors will not be liable, for the assets or any part thereof so distributed, to any person of whose debt or claim they shall not have had notice at the time of such distribution.—Dated this 27th day of August, 1925.

GARLAND, SEABORN AND ABBOTT,
Proctors for Executors,
Bull's Chambers,
28 Martin-place, Sydney.

747 £1 12s.

In the Supreme Court of New South Wales.
PROBATE JURISDICTION.

In the will of Adolph Gottlieb Kalms, late of Sunnyside, Gidginbung, near Temora, in the State of New South Wales, farmer and grazier, deceased.

PURSUANT to the Wills, Probate and Administration Act, 1898, and pursuant to Testator's Family Maintenance and Guardianship of Infants Act, 1916: Notice is hereby given that all creditors and other persons having any claims or demands against or upon the estate of the abovenamed deceased, who died at Temora, on 10th July, 1925, are hereby required to send, on or before the 12th day of October next, full particulars of their claims and demands upon the said estate to Perpetual Trustee Company Limited, 33-39 Hunter-street, Sydney, and John Jamieson, the executors of the will of the said deceased, to whom probate was granted by the Supreme Court of New South Wales, on 14th August, 1925, in default whereof the said Perpetual Trustee Company Limited and John Jamieson will, after the lastmentioned date, proceed to administer the estate and distribute the assets among the parties entitled thereto, having regard only to the claims and demands of which they shall then have notice; and the said Company and John Jamieson will not be liable, for the assets or any part thereof so distributed, to any person of whose claim they shall not have had notice at the time of such distribution.—Dated this 25th day of August, 1925.

For Perpetual Trustee Company Limited,
R. COPLAND LETHBRIDGE,
Manager.

JOHN JAMIESON,
Proctor, Temora.
By his Sydney Agents,—
G. M. LAURENCE AND SON,
Yaralla Chambers,
109 Pitt-street, Sydney.

712 £1 12s.

In the Supreme Court of New South Wales.

PROBATE JURISDICTION.

In the will of Laurence Wolohan, late of the Sacred Heart Hospice, Victoria-street, Darlinghurst, Sydney, in the State of New South Wales, labourer, deceased.

PURSUANT to the Wills, Probate and Administration Act, 1898: Notice is hereby given that every creditor or other person having any claim against the estate of the abovenamed deceased, who died on or about the 5th day of August, 1925, and the probate of whose will was granted by the Supreme Court of New South Wales, in its Probate Jurisdiction, on the 25th day of August, 1925, to Florence Minnie Hogan, the sole executrix named in the said will, are hereby required to send in particulars of their claims to the undersigned, on or before the 9th day of October, 1925, at the expiration of which time the said executrix will proceed to distribute the assets of the said deceased among the persons entitled thereto, having regard to the debts and claims only of which she shall then have had notice; and the said executrix will not be liable, for the assets so distributed, to any person of whose debt or claim she shall not have had notice at the time of such distribution.—Dated this 26th day of August, 1925.

J. J. CARROLL AND SON,
Solicitors,
708 Catheart House,
11c Castlereagh-stret, Sydney.

750 £1 12s.

In the Supreme Court of New South Wales.

PROBATE JURISDICTION.

In the matter of the estate of John Vigars, late of Chatswood, in the State of New South Wales, stonemason, deceased.

PURSUANT to the Wills, Probate and Administration Act, 1898, and the Testator's Family Maintenance and Guardianship of Infants Act, 1916: Notice is hereby given that every creditor or other person having any debt or claim upon or affecting the estate of the abovenamed deceased, who died on or about the 4th day of July, 1925, and probate was, on the 17th day of August, 1925, granted by the Supreme Court of New South Wales to the Public Trustee, is hereby required to send particulars in writing of their debt or claim to the said Public Trustee, on or before the 28th day of September, 1925, at the expiration of which time the said Public Trustee will proceed to distribute the assets of the said deceased amongst the persons entitled thereto, having regard to the debts or claims only of which he then has notice; and notice is hereby further given that the said Public Trustee will not be liable, for the assets or any part thereof so distributed, to any person of whose debt or claim he shall not have had notice at the time of such distribution.

E. J. PAYNE,
Public Trustee.

Culwulla Chambers,
67 Castlereagh-street, Sydney,
25th August, 1925.

731 £1 12s.

In the Supreme Court of New South Wales.

PROBATE JURISDICTION.

In the matter of the estate of Charles Benjamin Ward, late of Summer Hill, in the State of New South Wales, warehouseman, deceased, intestate.

PURSUANT to the Wills, Probate and Administration Act, 1898: Notice is hereby given that every creditor or other person having any debt or claim upon or affecting the estate of Charles Benjamin Ward, the abovenamed deceased, who died on or about the 3rd day of June, 1925, and administration of whose estate was, on the 18th day of August, 1925, granted by the Supreme Court of New South Wales to the Public Trustee, is hereby required to send particulars in writing of their debt or claim to the said Public Trustee, on or before the 30th day of September, 1925, at the expiration of which time the said Public Trustee will proceed to distribute the assets of the said deceased amongst the persons entitled thereto, having regard to the debts or claims only of which he then has notice; and notice is hereby further given that the said Public Trustee will not be liable, for the assets or any part thereof so distributed, to any person of whose debt or claim he shall not have had notice at the time of such distribution.

E. J. PAYNE,
Public Trustee.

Culwulla Chambers,
67 Castlereagh-street, Sydney,
25th August, 1925.

E. H. TEBBUTT AND SON,
Proctors for the Administrator,
92b Pitt-street, Sydney.

735 £1 12s.

In the Supreme Court of New South Wales. (12,837)

IN BANKRUPTCY.

Re Henry Max Demar.

To the Official Assignee and Creditors.

TAKE NOTICE that Henry Max Demar intends to apply to the Court, Elizabeth-street, Sydney, on Wednesday, the sixteenth day of September next, at 10 a.m. o'clock, or as soon afterwards as the course of business will admit, that a Certificate of Discharge be granted to him, under and according to the provisions of the Bankruptcy Act, 1898.—Dated this twenty-first day of August, 1925.

A. S. LAMROCK,
Solicitor for the Bankrupt,
Tamworth.

By his Agents,—
A. J. McLACHLAN, WESTGARTH & Co.,
115 Pitt-street, Sydney.

673 £1

[Notice of Application for a Certificate of Discharge.]

In the Supreme Court of New South Wales. (4,573)

Re George Andrew Ptolemy, of Walgett, blacksmith, formerly of Lismore, baker.

To the Official Assignee and Creditors.

TAKE NOTICE that I, George Andrew Ptolemy, intend to apply to the Court, Supreme Court Building, Elizabeth-street, Sydney, on Wednesday, the 23rd day of September, 1925, at 10 a.m., or as soon afterwards as the course of business will admit, that a Certificate of Discharge be granted to me, under and according to the provisions of the Bankruptcy Act, 1898.—Dated this 24th day of August, 1925.

G. A. PTOLEMY.

702 £1

[Notice of Application for a Certificate of Discharge.]

In the Supreme Court of New South Wales. (24,356)

IN BANKRUPTCY.

Re Joseph Round, of 84 Todman-avenue, Kensington, out of business.

To the Official Assignee and Creditors.

TAKE NOTICE, that I, Joseph Round, intend to apply to the Court, Elizabeth-street, Sydney, on Thursday, the 17th day of September, 1925, at 10 a.m., or as soon afterwards as the course of business will admit, that a Certificate of Discharge be granted to me, under and according to the provisions of the Bankruptcy Act, 1898.—Dated this 27th day of August, 1925.

JOSEPH ROUND.

711 £1

[Notice of Application for a Certificate of Discharge.]

In the Supreme Court of New South Wales. (24,730)

IN BANKRUPTCY.

Re Jens Charles Jensen, of Villawood, Sorrell-street, Parramatta, carpenter.

To the Official Assignee and Creditors.

TAKE NOTICE, that I, Jens Charles Jensen, intend to apply to the Court, Elizabeth-street, Sydney, on Wednesday, the 16th day of September, 1925, at 10 a.m., or as soon afterwards as the course of business will admit, that a Certificate of Discharge be granted to me, under and according to the provisions of the Bankruptcy Act, 1898.—Dated this 26th day of August, 1925.

J. C. JENSEN.

730 £1

[Notice of Application for a Certificate of Discharge.]

In the Supreme Court of New South Wales. (21,546)

IN BANKRUPTCY.

Re Charles Carlon, of Methul, near Coolamon, farm manager.

To the Official Assignee and Creditors.

TAKE NOTICE, that I, Charles Carlon, intend to apply to the Court, Supreme Court Building, Elizabeth-street, Sydney, on Wednesday, the 16th day of September, 1925, at 11 a.m., or as soon afterwards as the course of business will admit, that a Certificate of Discharge be granted to me, under and according to the provisions of the Bankruptcy Act, 1898.—Dated this 17th day of August, 1925.

CHAS. CARLON.

699 £1

[Notice of Application for a Certificate of Discharge.]

In the Supreme Court of New South Wales. (24,182-14)

IN BANKRUPTCY.

Re Ernest Harold Palmer, formerly of Sir Thomas Mitchell road, Bondi, but now of Ramsgate-avenue, Bondi, builder; ex parte, the bankrupt.

To the Official Assignee and Creditors.

TAKE NOTICE that Ernest Harold Palmer, intends to apply to the Court, Supreme Court Building, Elizabeth-street, Sydney, on Monday, the 21st day of September, 1925, at 11 a.m., or as soon afterwards as the course of business will admit, that a Certificate of Discharge be granted to him, under and according to the provisions of the Bankruptcy Act, 1898.—Dated this 25th day of August, 1925.

T. W. GARRETT, CHRISTIE AND BERNE,
Solicitors for the Bankrupt,
Bull's Chambers,
28 Martin-place, Sydney.

713 £1

[Notice under Section 11 of the Bankruptcy Act, 1898.]

In the Supreme Court of New South Wales. (25,106)

IN BANKRUPTCY.

Re Sydney King, of 9 Northumberland-road, Auburn, labourer.

NOTICE is hereby given that a Sequestration Order has this day been made against the abovenamed bankrupt, on the petition of the debtor, and Mr. C. F. W. Lloyd appointed to be the Official Assignee.—Dated at Sydney, this 24th day of August, 1925.

N. C. LOCKHART,
Registrar in Bankruptcy.

[1147] Free

[Notice under Section 11 of the Bankruptcy Act, 1898.]

In the Supreme Court of New South Wales. (25,098)

IN BANKRUPTCY.

Re Horace Lyle Mudge, of Kyogle, labourer.

NOTICE is hereby given that a Sequestration Order has this day been made against the abovenamed bankrupt, on the petition of the debtor, and Mr. W. H. Palmer appointed to be the Official Assignee.—Dated at Sydney, this 19th day of August, 1925.

N. C. LOCKHART,
Registrar in Bankruptcy.

715 10s.

[Notice under Section 11 of the Bankruptcy Act, 1898.]

In the Supreme Court of New South Wales. (25,099)

IN BANKRUPTCY.

Re William Henry Donkin, of 316 Military-road, Cremorne, and carried on business at Charles-street, Ryde, and at 316 Military-road, Cremorne, butcher.

NOTICE is hereby given that a Sequestration Order has this day been made against the abovenamed bankrupt, on the petition of the debtor, and Mr. C. F. W. Lloyd appointed to be the Official Assignee.—Dated at Sydney, this 19th day of August, 1925.

N. C. LOCKHART,
Registrar in Bankruptcy.

716 10s.

[Notice under Section 11 of the Bankruptcy Act, 1898.]

In the Supreme Court of New South Wales. (25,103)

IN BANKRUPTCY.

Re the estate of Sampson Rogers, deceased, late of Mirrool, farmer.

NOTICE is hereby given that a Sequestration Order has this day been made against the abovenamed bankrupt, on the petition of Sarah Trevaskis, the executrix of the said estate, and Mr. W. H. Palmer appointed to be the Official Assignee.—Dated at Sydney, this 21st day of August, 1925.

N. C. LOCKHART,
Registrar in Bankruptcy.

717 10s.

[Notice under Section 11 of the Bankruptcy Act, 1898.]

In the Supreme Court of New South Wales. (25,109)

IN BANKRUPTCY.

Re Henry Allen Manning, of Lithgow, labourer.

NOTICE is hereby given that a Sequestration Order has this day been made against the abovenamed bankrupt, on the petition of the debtor, and Mr. W. H. Palmer appointed to be the Official Assignee.—Dated at Sydney, this 25th day of August, 1925.

N. C. LOCKHART,
Registrar in Bankruptcy.

718 10s.

[Notice under Section 11 of the Bankruptcy Act, 1898.]

In the Supreme Court of New South Wales. (25,025)

IN BANKRUPTCY.

Re James Bailey, of Gilgandra, sawmiller.

NOTICE is hereby given that a Sequestration Order has this day been made against the abovenamed bankrupt on the petition of Austral Engineering Supply Company Limited, and Mr. C. F. W. Lloyd appointed to be the Official Assignee.—Dated at Sydney, this 24th day of August, 1925.

N. C. LOCKHART,
Registrar in Bankruptcy.

719 10s.

[Notice under Section 11 of the Bankruptcy Act, 1898.]

In the Supreme Court of New South Wales. (25,057)

IN BANKRUPTCY.

Re Michael Cosgrove, of 92 Bondi-road, Bondi, agent.

NOTICE is hereby given that a Sequestration Order has this day been made against the abovenamed bankrupt, on the petition of Frank A. Davenport and Mawby, and Mr. C. F. W. Lloyd appointed to be the Official Assignee.—Dated at Sydney, this 25th day of August, 1925.

N. C. LOCKHART,
Registrar in Bankruptcy.

720 10s.

[Notice under Section 11 of the Bankruptcy Act, 1898.]

In the Supreme Court of New South Wales. (25,077)

IN BANKRUPTCY.

Re Sydney Edward Robinson, of 46 Bland-street, Ashfield, and trading as the Ladies Fashion Emporium, 310–314 Pitt-street, Sydney.

NOTICE is hereby given that a Sequestration Order has this day been made against the abovenamed bankrupt, on the petition of Arthur Walder Limited, and Mr. W. H. Palmer appointed to be the Official Assignee.—Dated at Sydney, this 21st day of August, 1925.

N. C. LOCKHART,
Registrar in Bankruptcy.

721 10s.

[Notice under Section 11 of the Bankruptcy Act, 1898.]

In the Supreme Court of New South Wales. (25,083)

IN BANKRUPTCY.

Re A. G. Herkes, of West-street, North Sydney.

NOTICE is hereby given that a Sequestration Order has this day been made against the abovenamed bankrupt, on the petition of Harold Sampson, and Mr. C. F. W. Lloyd appointed to be the Official Assignee.—Dated at Sydney, thi 21st day of August, 1925.

N. C. LOCKHART,
Registrar in Bankruptcy.

722 10s

[Notice under Section 11 of the Bankruptcy Act, 1898.]

In the Supreme Court of New South Wales. (25,085)

IN BANKRUPTCY.

Re Joseph Little, of The s.s. *Mayflower*, Double Bay.

NOTICE is hereby given that a Sequestration Order has this day been made against the abovenamed bankrupt, on the petition of Herbert George Lloyd, and Mr. W. H. Palmer appointed to be the Official Assignee.—Dated at Sydney, this 24th day of August, 1925.

N. C. LOCKHART,
Registrar in Bankruptcy.

723 10s.

In the Supreme Court of New South Wales.

IN BANKRUPTCY.

NOTICE is hereby given that the Single Meeting of creditors in the following matter will be held at the Court, Supreme Court Building, Elizabeth-street, Sydney, on the 9th day of September, 1925, at 10 a.m., or as soon after as the course of business will permit. To entitle a creditor to vote thereat his proof must be lodged with the Registrar in Bankruptcy, not later than the 7th day of September, 1925:—

Re Clement Clifford (No. 25,074), of Brookvale, dairyman.

N. C. LOCKHART,
Registrar in Bankruptcy.

Official Assignee—WILLIAM HARRINGTON PALMER.

724 14s.

In the Supreme Court of New South Wales. (24,604)

IN BANKRUPTCY.

Re Herbert Henry White, Henry McFarlane Gillies and Albert Edwin Gale, trading as White, Gillies & Gale, of Nyngan, motor mechanics.

NOTICE is hereby given that the First Meeting of creditors in the following matter will be held at the house, Nyngan, before the District Registrar in Bankruptcy, on the 14th day of September, 1925, at 10 a.m., or as soon after as the course of business will permit. To entitle a creditor to vote thereat, his proof must be lodged with the Registrar in Bankruptcy, Elizabeth-street, Sydney, not later than the 8th day of September, 1925.

N. C. LOCKHART,
Registrar in Bankruptcy.

Official Assignee—WILLIAM HARRINGTON PALMER.

725 14s.

In the Supreme Court of New South Wales. (25,076)

IN BANKRUPTCY.

Re Henry Richard Oakley, of Dungog, labourer.

NOTICE is hereby given that the Single Meeting of creditors in the above matter will be held at the Court-house, Dungog, before the District Registrar in Bankruptcy, on the 16th day of September, 1925, at 2 p.m., or as soon after as the course of business will permit. To entitle a creditor to vote thereat, his proof must be lodged with the Registrar in Bankruptcy, Elizabeth-street, Sydney, not later than the 9th day of September, 1925.

N. C. LOCKHART,
Registrar in Bankruptcy.

Official Assignee—WILLIAM HARRINGTON PALMER.

726 14s.

In the Supreme Court of New South Wales. (25,088)

IN BANKRUPTCY.

Re Charles William Williams, of Kameruka, near Bega, dairyman.

NOTICE is hereby given that the Single Meeting of creditors in the above matter will be held at the Court-house, Bega, before the District Registrar in Bankruptcy, on the 28th day of September, 1925, at 10 a.m., or as soon after as the course of business will permit. To entitle a creditor to vote thereat, his proof must be lodged with the Registrar in Bankruptcy, Elizabeth-street, Sydney, not later than the 22nd day of September, 1925.

N. C. LOCKHART,
Registrar in Bankruptcy.

Official Assignee—WILLIAM HARRINGTON PALMER.

727 14s.

In the Supreme Court of New South Wales.

IN BANKRUPTCY.

NOTICE TO CREDITORS.

ACCOUNTS and plans of distribution in the undermentioned estates, showing dividends as specified are now filed in the office of the Registrar in Bankruptcy, Supreme Court Building, Elizabeth-street, Sydney, for the inspection of persons interested; and notice is hereby given that such accounts and plans will be submitted to the Court for confirmation on Monday the 14th September, 1925, at 10 a.m., if not previously objected to:—

Edwin Charles Elliott, of Belgrave-street, Manly, importer of machinery (No. 1,464), a fourth account and plan of distribution showing payment of a dividend of one shilling and eleven pence seventwentieths of a penny in the £ on all proved concurrent claims.

George Hill, of 39 Riley-lane, Woolloomooloo (No. 15,828), a third account and second plan of distribution showing payment of an equalising dividend of twenty shillings in the £ on one concurrent claim, and a balance of £1 10s. carried forward to the credit of the estate.

Stephen Clarke Wallis, of Manning-road, Woollahra, free store proprietor and carrier (No. 24,960), a first account and plan of distribution showing payment of three Crown claims in full, and a balance of £225 0s. 4d. carried forward to the credit of the estate.

Also accounts current only in the undermentioned estates:—

No. 24,803. Ivy Gibson Sunderland, of George's Creek, farmer.

No. 24,876. Charles McBean Walker, of 76 Pitt-street, Sydney, timber merchant.

No. 24,925. Hector Warrant Monks and Quinton Gillies MacKinnon, trading as Monksies Frute Blox Co., of Susan and University streets, Camperdown, ice-cream block manufacturers.

No. 24,925. Separate estate of Hector Warrant Monks, of Camperdown.

No. 24,925. Separate estate of Quinton Gillies MacKinnon, of Camperdown.

No. 24,932. Richard George Jackson, of 40 Oxford-street, Woollahra.

No. 24,942. William Albert Shelley, of Moree; labourer.

No. 24,946. Edward Stewart Rawson, of Walla Walla, mail contractor.

No. 24,959. Thomas John Williams, of Cecilia-street, Belmore, blacksmith's striker.

No. 24,967. John Charles Albert Bennett, of Lithgow, war pensioner.

No. 24,969. Lachlan Gettie Neilson, of 116 Bull-street, Newcastle, labourer.

WILLIAM HARRINGTON PALMER,
Official Assignee.

47 Elizabeth-street, Sydney,
27th August, 1925

752 £2 15s.

In the Supreme Court of New South Wales.

IN BANKRUPTCY.

NOTICE TO CREDITORS.

ACCOUNTS and plans of distribution in the undermentioned estates, showing dividends as specified hereunder, are now filed in the Office of the Registrar in Bankruptcy, Supreme Court Building, Elizabeth-street, Sydney, for the inspection of persons interested; and notice is hereby given that such accounts and plans will be submitted to the Court for confirmation on Monday, the 14th September, 1925, at 10 a.m., if not previously objected to:—

William Shannon and George Henry Field, of Glebe Island, trading as Shannon & Field, carcase butchers (No. 20,662), a second account and first plan of distribution, showing payment of a dividend of three shillings and sixpence in the £ on all proved concurrent claims.

Separate estate of George Henry Field, of Glebe Island (No. 20,662), a second account current, showing payment of the fees, charges, and expenses, and a balance of £65 19s. 9d. transferred to the credit of the joint estate.

William George Alexander, trading as A. Alexander, of 16 Albemarle-street, Kingston (No. 23,107), a second account and first plan of distribution, showing payment of a dividend of fourteen shillings in the £ on one proved Crown claim only (Commissioner of Taxation).

William Andrew Murphy, of Old Koorelah, Woodenbong Creek, teamster (No. 24,880), a first account and plan of distribution, showing payment of a dividend of two shillings and ten pence and three-eighths of a penny in the £ on all proved concurrent claims.

Accounts current only in the following estates:—

No. 24,508. E. D. Hill, of Crookwell, and lately carrying on business at Koorawatha.
No. 24,589. Robert Winnel, of Ganmain, farmer.
No. 24,724. Frederick Victor Clark, of 21 Dennison-street, Lewisham, builder.
No. 24,798. Harrie Hamilton Branch and William Charles Tomison Branch, of 120 Ocean Beach, Manly, builders (joint estate).
No. 24,798. Harrie Hamilton Branch, of Manly (separate estate).
No. 24,798. William Charles Tomison Branch, of Manly (separate estate).
No. 24,812. Alexander McManus, of Castlereagh-street, Sydney, business specialist.
No. 24,818. George O'Connor, of Moorland, farmer.
No. 24,838. Herbert John James, of Wold's-avenue, Hurstville, grocer.
No. 24,848. Emily Leigh, of 50 Mallett-street, Camperdown, widow.
No. 24,860. Henry Weymouth, of King-street, Newtown.
No. 24,888. George William Perkins, of 101 Maitland-road, Mayfield, carter.

C. F. W. LLOYD,
Official Assignee.

182 Phillip-street, Sydney,
27th August, 1925.

749 £2 15s.

In the Supreme Court of New South Wales.
IN EQUITY.
No. 2,160 of 1925.

In the matter of the Companies Act, 1899, and in the matter of Roden and Co. Limited.

BY an Order made by the Honourable Reginald Heath Long-Innes, a Judge of the Supreme Court, sitting in Equity in the above matter, dated the 4th day of August, 1925, on the Petition of Michael Gazal, of Queen Victoria Buildings, York-street, Sydney, it was ordered that the abovenamed Company be wound up by the Court under the provisions of the Companies Acts, and that George Brian Humphreys, of Ocean House, Martin-place, Sydney, public accountant, be and he was thereby appointed Official Liquidator of the said Company, and that he do within seven days from the settlement of the Order give security to the satisfaction of the Master in Equity for the due performance of his duties as such Official Liquidator.

Dated this 24th day of August, 1925.

A. J. TAYLOR, SILLAR AND MILLETT,
Solicitors for the Petitioner,
46 Martin-place, Sydney.

698 £1

In the Supreme Court of New South Wales.
IN EQUITY.
No. 2,255 of 1925.

In the matter of the Companies Act, 1899, and in the matter of Country Motors Limited.

NOTICE is hereby given that a Petition for the winding-up of the abovenamed Company by the Court was, on the thirteenth day of August, one thousand nine hundred and twenty-five, presented by William Estes Davis, of Boggabri, motor engineer, a creditor of the said Company; and that the said Petition is directed to be heard before the Honorable Reginald Heath Long-Innes, a Judge of the Supreme Court, sitting in Equity, on Tuesday, the eighth day of September, one thousand nine hundred and twenty-five; and any creditor or contributory of the said Company desirous of opposing the making of an Order for the winding-up of the said Company under the above Act should appear at the time of hearing by himself or his Counsel for that purpose, and a copy of the Petition will be furnished to any creditor or contributory of the said Company requiring the same, by the undersigned, on payment of the regulated charge for the same.

JOHN McLAUGHLIN AND SON,
Manchester Unity Chambers,
160 Castlereagh-street, Sydney,
Solicitors for the Petitioner.

710 £1 8s.

In the Supreme Court of New South Wales.
IN EQUITY.
No 2,160 of 1925.

In the matter of the Companies Act, 1899, and in the matter of Roden and Co. Limited.

THE Honourable Reginald Heath Long-Innes, a Judge of the Supreme Court sitting in Equity has, by an Order dated the fourth day of August, one thousand nine hundred and twenty-five, appointed George Brian Humphreys, of Ocean House, Martin-place, Sydney, Public Accountant, to be Official Liquidator of the abovenamed Company.

Dated this twenty-seventh day of August, one thousand nine hundred and twenty-five.

W. A. PARKER,
Master in Equity.

751 16s.

In the District Court of the Southern and Hunter District, holden at Wollongong.

No. of Plaint, 4 of 1924.
No. of Warrant, 2 of 1925.

Between David Browning, plaintiff, and George Hutton Armstrong, defendant.

ON the twenty-ninth day of September, one thousand nine hundred and twenty-five, at twelve o'clock noon, unless the writ of fieri facias issued herein is previously satisfied, the Registrar will sell by public auction at the Court-house, Wollongong, all the right, title, and interest (if any) of the abovenamed defendant, of, and in,—

All that piece of land containing twenty-one and one-half perches, situate in the county of Cumberland, parish of Southend, and Shire of Bulli, being the whole of the land comprised in Certificate of Title, dated 4th May, 1911, registered volume 2,144, folio 40.

Terms, Cash.

Dated this twenty-first day of August, 1925.

A. G. HARDWICK,
Registrar.

680 £1

LOST, from Cootamundra,—One light-brown mare, black points, lame in off hind leg; one light-brown gelding, white hind fetlocks; one light draught gelding, snip, and white hind legs, about 18 months old. Reward on information to—

JACK NILON,
Cootamundra.

695 3s.

LOST.—Dark-bay or brown draught gelding, brand like RC4 over 78, had canvas rug on, white star and white hind foot.

W. TASKER.,
Maloney-street, Mascot.
'Phone Mas. 97.

761 8s.

Impoundings.

*** Poundkeepers are reminded that Advertisements of Impounded Stock are charged for at the rate of* ONE SHILLING FOR EACH ANIMAL DESCRIBED, *and no such Advertisement will be inserted in the Gazette unless accompanied by a remittance sufficient to cover the cost of insertion.*

ARIAH PARK.—Impounded at Ariah Park, on the 15th August, 1925, from Ariah Park, by A. Vicary:—

Brown cart mare, like EB (brands sloping) near shoulder, 5 years, 15 hands.

Also on the 19th instant, from same place, by F. Rodgers:—

Brown draught gelding, star and snip, 1 year, 12 hands.
Bay draught filly, star and snip, hind feet white, 1 year, 12 hands.

If not released, will be sold at this Pound at noon on the 3rd September, 1925.

684—3s. P. LUCK, Poundkeeper.

BRUSHGROVE.—Impounded at Brushgrove, from Lower Southgate, by S. H. Short :—

Red cow, FM over ⌣ near rump.

Also, from Coldstream, by Frank Connor :—

Yellow-bay gelding, Z near shoulder, aged.

If not released, will be sold according to Impounding Act.

693—2s. G. YAGER, Poundkeeper.

CASTLE HILL.—Impounded at Castle Hill :—

Bay gelding, Q72 over BSZ near shoulder, 14 hands.
Brown draught mare, ⊖ over CC near shoulder.
Brown mare, like WP near shoulder, blind one eye.

If not released, will be sold at this Pound at noon on the 3rd September, 1925.

683—3s. G. MUIR, Poundkeeper.

NOWRA.—Impounded at Nowra, on the 18th of August, 1925, from South Shoalhaven Municipality, by R. Morison, impounding officer ; sum due at date of notice, £1 10s. 6d. :—

Light-bay gelding, ⟨BB near shoulder, white spots on back, poor condition, aged, 14½ hands.

If not released, will be sold at this Pound at noon on the 3rd September, 1925.

694—1s. L. GILBERT, Poundkeeper.

NYNGAN.—Impounded at Nyngan, on the 18th August, 1925, from Nyngan Common, by R. E. Salcob, ranger ; sum due at date of notice, £1 0s. 2d. :—

Red and white cow, like W (low down) near thigh, 5 years.

If not released, will be sold according to Impounding Act.

682—1s. F. WHITE, Poundkeeper.

TEMORA.—Impounded at Temora, on the 17th August, 1925, from Sunshine Farm, Temora, by A. E. Harper ; advertisement delayed, awaiting supposed owner to release :—

Roan heifer, branded V over ⌣.

If not released, will be sold at this Pound at noon on the 3rd September, 1925.

744—1s. W. SCHLIEBS, Poundkeeper.

TEMORA.—Impounded at Temora, on 19th August, 1925, by A. Pellow, of Reefton :—

Bay pony gelding, no brands visible, aged.
Bay draught mare, no brands visible, baldy face, blind near eye.

If not released, will be sold according to Impounding Act.

681—2s. W. SCHLIEBS, Poundkeeper.

TOCUMWAL.—Impounded at Tocumwal, on 15th August, 1925, by Wm. Menhennitt, Finley-road, Tocumwal, off his property :—

Ayrshire cow, no brands visible, two notches out near ear.

If not released, will be sold at this Pound at noon on the 10th September, 1925.

757—1s. F. BEASLEY, Poundkeeper.

TUMBARUMBA.—Impounded at Tumbarumba, on 17th August, from Hill Sixty, by G. W. Gray :—

Yellow baldy steer, branded like 2U, point off near ear.
Red and white steer, DE near rump, point off near ear, 7 off ear.
Red and white steer, S— near rump, 7 near shoulder, sli top off ear.
Red steer, AW off rump, split near ear.
Roan and white steer, no brands visible.

If not released will be sold at this Pound at noon on 3rd September, 1925.

692—5s. J. WEBBER, Poundkeeper.

WHITTON.—Impounded at Whitton, on 20th August, 1925, by W.C. and I.C. Rangers ; sum due at date of notice, 14s. 6d. :—

Red and white cow, P7D near rump.

If not released, will be sold at this Pound at noon on the 10th September, 1925.

707—1s. C. McGRATH, Poundkeeper.

WHITTON.—Impounded at Whitton, on the 24th August, 1925, by James Taylor, Esq. ; sum due at date of notice, £5 9s. :—

Roan bull, SAI near rump, aged.

If not released, will be sold at this Pound at noon on the 10th September, 1925.

758—1s. C. McGRATH, Poundkeeper.

NEW SOUTH WALES "GOVERNMENT GAZETTE"

The "GOVERNMENT GAZETTE" *is published on the* FRIDAY *in each week, and the issue of Supplements, unless Statutory or Extraordinary, is prohibited. All* NOTICES—*Departmental or private—for insertion must be received by the Government Printer not later than* TWELVE O'CLOCK *of the day preceding the day of publication. Advertisements received after that time will be inserted, if circumstances permit, on payment of a late fee of 2s. 6d.*

PROOFS *of Departmental Notices will be supplied, but must be returned not later than 5 p.m. on the Thursday, and duly certified for issue by a responsible Officer; otherwise such Notices will not be included in the next day's Gazette.*

ALL POUNDKEEPER'S *and private advertisements forwarded for publication in the Gazette must be* PAID FOR PRIOR TO INSERTION; *and all notices, from whatever source should be legibly written on one side of the paper only. Signatures (in particular) and proper names must be written very plainly in the text. All documents illegibly written will be returned unpublished.*

IMPOUNDINGS :—*Poundkeepers are reminded that Advertisements of Impounded Stock are charged for at the rate of* ONE SHILLING FOR EACH ANIMAL DESCRIBED; *and no such Advertisement will be inserted in the Gazette unless accompanied by a remittance sufficient to cover the cost of insertion.*

ADVERTISEMENTS *are charged for at the rate of 8s. for eight lines or under (ten words to the line), and 1s. for every additional line above eight lines.*

SUBSCRIPTIONS :—*For the year, 30s.; by post, 35s.; for the half-year, 17s. 6d.; by post, 20s.; for the quarter, 12s. 6d.; by post, 14s.; payable in advance, Single numbers, current year, 6d. each; previous years 1s., postage added.*

Subscriptions may commence from the first of any month; but back numbers (for the then current quarter) are supplied to yearly subscribers only.

ALL PAYMENTS *must be made in advance, and may be remitted by Money Orders, Postal Notes, or N.S.W. Duty Stamps. Postage Stamps will not be accepted.*

ALL COMMUNICATIONS *should be addressed to "The Government Printer, Sydney."*

CONTENTS.

	PAGE.
Incorporated Acts—Notice respecting	3727
Proclamations	3727
Local Government Notices	3728
Consular Notice	3728
Appointments, &c.	3728
Government Notices	3729
Co-operation, Community, Settlement and Credit Act, 1923—Notice under	3731
Oyster Culture Leases	3731
Industrial Notice	3731
New South Wales Government Railways—Notice under	3732
New South Wales Government Railways—Applications for Position	3732
Ministers of Religion—Notices respecting	3732
Notice under Real Property Act	3733
Water Act, 1912—Notices under	3733
Metropolitan Water, Sewerage and Drainage Board—Notices respecting	3734
Tenders	3737
Mines Department Notices	3739
Lands Department Notices	3741
Private Advertisements	3766
Impoundings	3778

SYDNEY:
Printed and Published by ALFRED JAMES KENT,
Government Printer, 28th August, 1925.



SUPPLEMENT

TO THE

Government Gazette

OF THE STATE OF

NEW SOUTH WALES.

PUBLISHED BY AUTHORITY.

[REGISTERED AT THE GENERAL POST OFFICE, SYDNEY, FOR TRANSMISSION BY POST AS A NEWSPAPER.]

No. 115.] FRIDAY, 28 AUGUST. [1925.

SPECIAL GAZETTE UNDER THE "PUBLIC SERVICE ACT, 1902."

APPOINTMENTS.

HIS Excellency the Governor, with the advice of the Executive Council, and upon the recommendation of the Public Service Board, has approved of the following appointments:—

Department of the Attorney-General and of Justice.

Mr. Joseph Michael Seery, Governor, Bathurst Gaol, to be Superintendent, State Penitentiary, Long Bay, and State Reformatory for Women, Long Bay, vice Mr. G. Steele,—from 17th August, 1925.

Mr. Robert Clarke, Governor, Maitland Gaol, to be Governor, Parramatta Gaol,—from 17th August, 1925.

Mr. George Franklin Smith, Gaoler, Parramatta Gaol, to be Governor, Bathurst Gaol, vice Mr. J. M. Seery, —from 17th August, 1925.

Mr. John McGoldrick, Chief Warder, Parramatta Gaol, to be Deputy Governor, Parramatta Gaol,—from 17th August, 1925.

Mr. George Sydney Goldie, Clerk of Petty Sessions, Grafton, to be a Relieving Clerk of Petty Sessions, vice Mr. S. E. Beaver, promoted,—from the date of commencing duty.

Colonial Treasurer's Department.

Captain G. C. Fry to be Acting Officer-in-Charge, Tweed Heads, under the Harbour and Tonnage Rates Act, 1920, with authority to receive rates and charges payable by or under the authority of that Act, during the absence of Captain Redburn, —from 19th July, 1925.

JOHN T. LANG, Premier.

RETIREMENTS.

Department of Education.

THE following retirements from the Public Service are hereby notified, the section of the Public Service Act, 1902, under which the retirements were effected and the last day of service being indicated within brackets:—

Mr. Edward M. Hayes, Teacher, Public School Amosfield [section 66—31st August, 1926].

Mr. Albert George Ruble, Teacher, Public School, Borenore [section 66—3rd December, 1925].

Miss Marjorie Boxall, Assistant Teacher, Public School, Daceyville [section 63—12th June, 1925].

Department of Agriculture.

Mr. Harold John Ambrose Davis, Registrar, Cowra Experiment Farm [section 63—27th August, 1925].

JOHN T. LANG, Premier.

RESIGNATIONS.

THE following resignations from the Public Service are hereby notified, the last day of service being indicated within brackets:—

Department of the Attorney-General and of Justice.

Mr. Harold Claude James Leslie Hoffman, Clerk, Bathurst Gaol, Prisons Department. [24th June, 1925].

Department of Public Works.

Mr. Forde Leathley, Assistant Engineer [5th August, 1925].

JOHN T. LANG, Premier.

POSITIONS FILLED.

SELECTIONS for the following advertised positions have been made, and the selected applicants have been notified:—

Positions and dates of closing.

Teacher of Tailor's Cutting, Sydney Technical College —30th July, 1925.

Matron, Girls' High School Hostel, West Maitland—30th July, 1925.

Engineering Draftsmen (two required), Water Supply and Sewerage Branch, Department of Public Works—10th August, 1925.

T. S. CHAMPION, Secretary.

PUBLIC SERVICE BOARD NOTICE.

THE Public Service Board invite applications from officers already employed in the Public Service for the undermentioned position. Application should be made on a form (No. 59) for the purpose, obtainable at the Office of the Board, 39 Hunter-street, Sydney, or at the Government Printing Office, and be forwarded through the Permanent Head of the Department in which the officer is employed in time to reach the Board not later than the date specified. Notice of the filling of this position will appear in this column at a later date:—

1st September, 1925.

Attendant, Public Trust Office, Department of the Attorney-General and of Justice. (General Division.) Salary, £250 to £300 per annum, according to qualifications. In addition to the usual work of an Attendant, the duties of the position will include making inquiries as to effects of deceased persons, collecting, protecting, recording, and arranging same for sale, and such other duties as the Public Trustee may direct. Preference will be given to applicants who have had some commercial experience in a shop, warehouse, or auctioneer's business, or experience as a Messenger in a Government Department.

T. S. CHAMPION, Secretary.

PUBLIC SERVICE BOARD NOTICE.

THE Public Service Board hereby notify that, concurrently with the Leaving Certificate Examination, Competitive Examinations of candidates for admission to the Public Service of the State as Cadet Draftsmen (Professional Division) and as Junior Clerks (Clerical Division) will be held in Sydney, and at various country centres on the 9th November, 1925, and following days.

Candidates must not be more than 19 years of age on the first day of examination; provided that successful candidates will be ineligible for permanent appointment until they reach the age of 16 years. They must be of good character and sound health.

The subjects in which candidates will be examined are prescribed in Regulations Nos. 105 (*c*) and 106 and the standard will be that of the Leaving Certificate. Candidates who have obtained satisfactory passes in the optional subjects at a Leaving Certificate Examination held in a previous year need only be examined in the compulsory Public Service subjects, viz., English (Composition, Précis Writing, &c.), Dictation and Handwriting and, in the case of candidates for appointment as Cadet Draftsmen, Drawing.

Applications to attend the examinations must be made on forms for the purpose, which can be obtained at the Office of the Board, 39 Hunter-street, Sydney, and must reach the undersigned not later than the 9th October, 1925.

Candidates who are successful in the competition will be appointed on probation as vacancies occur at a commencing salary as follows:—Cadet Draftsmen £97 to £132 per annum, and Junior Clerks £96 to £131 per annum, according to age. At the expiration of twelve months, if satisfactory, they will be confirmed in their appointments and thereafter will be eligible to receive increments in accordance with the Regulations, subject to (*a*) satisfactory service (*b*) satisfying grade test requirements and (*c*) the necessary funds being voted by Parliament.

On attaining the age of 21 years officers will be entitled to receive the minimum wage for adults.

Candidates, who are either attending a school registered under the Department of Public Instruction, or are taking the compulsory Public Service subjects only, will be required to pay a fee of 5s. to attend the examination. Candidates who are not attending a school so registered and are candidates at the Leaving Certificate examination, will be required to pay a fee of £1 1s. 0d. to attend such lastmentioned examination, which will be inclusive of the fee of 5s. to attend the Public Service examination. The fee must be lodged with a Clerk of Petty Sessions or the Treasury, and the receipt therefor forwarded to the Secretary of the Board with the form of application.

The Regulations regarding the examination, and copies of the papers set at previous examinations, can be obtained at the Government Printing Office, and the principal booksellers.

T. S. CHAMPION, Secretary.

PUBLIC SERVICE BOARD NOTICE.

THE Public Service Board hereby notify that, concurrently with the Intermediate Certificate Examination, a Competitive Examination of candidates for admission to the Clerical Division of the Public Service will be held in Sydney and at various country centres, which will be fixed as far as possible to suit the convenience of candidates, on the 18th November, 1925, and following days.

Candidates must be not more than 18 years of age on the first day of examination; provided that successful candidates will be ineligible for permanent appointment until they have reached 16 years of age. They must be of good character and in sound health.

The subjects in which candidates will be examined are prescribed in Regulation No. 105, and the standard will be that of the Intermediate Certificate.

Application to attend the examination must be made on a form for the purpose, which can be obtained at the Office of the Board, 39 Hunter-street, Sydney, and must reach the undersigned, not later than the 16th October, 1925.

Successful candidates will be appointed on probation as vacancies occur at a commencing salary of £88 to £112 per annum, according to age. At the expiration of twelve months, if satisfactory, they will be confirmed in their appointments, and thereafter will be eligible to receive annual increments in accordance with the Regulations, subject to (*a*) satisfactory service (*b*) satisfying grade test requirements, and (*c*) the necessary funds being voted by Parliament. Successful candidates already employed in the General Division of the Service, who may be in receipt of higher salaries than those provided for Clerical Division officers of their age, will be appointed at such salaries as the Board may determine. On attaining the age of 21 years officers will be entitled to the minimum wage for adults.

Candidates who are attending a school registered under the Department of Public Instruction will be required to pay a fee of 5s. to attend this examination. Candidates who are not attending a school so registered will be required to pay a fee of £1 1s. to attend the Intermediate Certificate examination, which will be inclusive of the fee of 5s. to attend the Public Service examination. The fee must be lodged with a Clerk of Petty Sessions or the Treasury, and the receipt therefor forwarded to the Secretary to the Board with the form of application.

The Regulations regarding the examination, and copies of the papers set at previous examinations, can be obtained at the Government Printing Office, and the principal booksellers.

T. S. CHAMPION, Secretary.

SYDNEY:

Printed and Published by Alfred James Kent, Government Printer, 28th August, 1925.

SUPPLEMENT

TO THE

Government Gazette

OF THE STATE OF

NEW SOUTH WALES.

PUBLISHED BY AUTHORITY.

[REGISTERED AT THE GENERAL POST OFFICE, SYDNEY, FOR TRANSMISSION BY POST AS A NEWSPAPER.]

No. 116.] WEDNESDAY, 2 SEPTEMBER. [1925.

The Treasury, New South Wales,

Sydney, 2nd September, 1925.

REVENUE, RECEIPTS, AND EXPENDITURE.

THE following Accounts and Abstracts of Revenue, Receipts, and Expenditure of the Government of New South Wales, during the Month of August, 1925, are published for general information.

JOHN T. LANG,

Treasurer.

No. 1.

THE COLONIAL TREASURER IN ACCOUNT WITH THE CONSOLIDATED REVENUE FUND.

ACCOUNT CURRENT of REVENUE, RECEIPTS and EXPENDITURE during the Month of August, 1925.

Dr

Reference Page.	Particulars.	Amount.	Total.
	To Revenue and Receipts—	£ s. d.	£ s. d.
3785	Returns (*per capita*) to the State by the Commonwealth Government	233,077 0 0	
3785	Taxation...	507,070 4 11	
	Land— £ s. d.		
3785	Alienations 87,556 13 2		
3786	Annual Revenue 64,502 1 6		
		152,058 14 8	
3786	Receipts for Services rendered	98,128 1 4	
3787	General Miscellaneous Receipts	88,595 17 1	
		£ 1,078,929 18 0	
3787	*Less* Refunds	9,600 19 8	
			1,069,328 18 4
	,, Receipts from Business Undertakings of the State—		
	Chief Commissioner for Railways and Tramways—		
	£ s. d.		
3788	Railways 1,295,245 2 10		
3788	Tramways 302,011 16 10		
		1,597,256 19 8	
3788	Sydney Harbour Trust Commissioners	77,134 9 6	
3788	Hunter District Water Supply and Sewerage Board	38,774 1 9	
		£ 1,713,165 10 11	
3788	*Less* Refunds	14,091 3 10	
			1,699,074 7 1
	Total	..... £	2,768,403 5 5
3789	,, Other Receipts	..... £	6,288 5 9
			2,774,691 11 2
3816	,, Balance on 31st August 1925, carried forward ...	..... £	3,278,873 12 1
	TOTAL	..... £	6,053,565 3 3

Cr

Reference Page.	Particulars.	Amount.	Total.
	By Expenditure on account of Departments—	£ s. d.	£ s. d.
3794	Special Appropriations	48,666 17 2	
3790	Schedules to the Constitution Act	2,563 6 0	
3790	Executive and Legislative	3,056 2 6	
3790	Premier	5,029 17 0	
3790	Colonial Secretary and Minister for Public Health	203,286 12 9	
3790	Treasurer	74,308 15 7	
3791	Attorney-General	9,406 10 9	
3791	Minister of Justice	43,637 6 11	
3791	Secretary for Lands	38,140 5 7	
3791	Minister for Forests	5,117 16 11	
3792	Minister for Public Works	47,071 11 3	
3792	Public Instruction	334,767 4 10	
3792	Labour and Industry	8,646 14 2	
3792	Secretary for Mines	7,110 17 3	
3792	Minister for Local Government	24,034 3 4	
3792	Department of Agriculture	45,091 4 7	
		£ 899,935 6 7	
3794	*Less* Repayments to Credit of Votes ...	7,537 6 10	
			892,397 19 9
3790 & 3793	,, Interest on Public Debt and moneys in temporary possession of the Government (including Interest on Loan Capital of Business Undertakings to be distributed in the Annual Accounts)	.....	896,503 1 6
3794	,, Special Deposits Account—Half proceeds of part Forestry Revenue under Act No. 55, 1916 (Section 13)	.....	9,993 17 2
	,, Expenditure on Business Undertakings of the State (exclusive of Interest on Loan Capital)—		
	Chief Commissioner for Railways and Tramways—		
	£ s. d.		
3791 & 3793	Railways—Working Expenses 1,029,745 4 4		
3791 & 3793	Tramways do 279,163 17 7		
		1,308,909 1 11	
3790 & 3793	Sydney Harbour Trust Commissioners—Working Expenses	20,516 16 7	
3792	Hunter District Water Supply and Sewerage Board—Working Expenses	4,980 10 1	
		£ 1,334,406 8 7	
3794	*Less* Repayments to Credit of Votes ...	2,606 4 0	
			1,331,800 4 7
	Total	..... £	3,130,695 3 0
3795	,, Other Payments	..... £	36,524 8 7
			3,167,219 11 7
.....	,, Balance on 31st July, 1925, brought forward ...	..... £	2,886,345 11 8
	TOTAL	..... £	6,053,565 3 3

The Treasury, New South Wales,
Sydney, 2nd September, 1925.

C. R. CHAPMAN,
Under-Secretary.

R. J. COLVIN,
Accountant.

JOHN T LANG,
Treasurer.

CONSOLIDATED REVENUE FUND.

COMPARATIVE STATEMENT of the Gross Revenue and Receipts on account of the Consolidated Revenue Fund of the Government of New South Wales, during the Month of August, 1924, and the Month of August, 1925, respectively, showing the Increase or Decrease under each head thereof, also total Net Revenue Proper for same periods. (Revenue for Month of August, 1925, included in Account Current, page 3784.)

Heads of Revenue.	Month of August, 1924.	Month of August, 1925.	Decrease.	Increase.
REVENUE PROPER.				
Governmental.	£ s. d.	£ s. d.	£ s. d.	£ s. d.
RETURNS (*PER CAPITA*) TO THE STATE BY THE COMMONWEALTH GOVERNMENT. £	228,227 0 0	*233,077 0 0	.....	4,850 0 0
Taxation.				
STAMP DUTIES ... ... £	206,692 14 6	214,195 7 7	.....	7,502 13 1
LAND TAX ... ... £	0 10 0	.....	0 10 0	.....
INCOME TAX ... ... £	138,781 7 11	262,411 1 0	.....	123,629 13 1
MOTOR VEHICLE TAX ... ... £	24,888 15 3	.....	24,888 15 3	.....
BETTING TAXES :—				
Bookmakers	763 0 0	413 0 0	350 0 0	.....
Racing Clubs and Associations	971 13 9	1,135 19 10	.....	164 6 1
£	1,734 13 9	1,548 19 10	350 0 0	164 6 1
TOTALIZATOR ACT, No. 75, 1916 ... ... £	14,651 10 4	16,061 9 8	.....	1,409 19 4
RACECOURSES ADMISSION TAX ACT, 1920 £	11,240 9 6	8,852 19 10	2,387 9 8	.....
LICENSES :—				
Sunday Trading Refreshment Act, 1916	196 10 0	208 2 0	.....	11 12 0
Auctioneers...	90 10 5	106 14 2	.....	16 3 9
Fermented and Spirituous Liquors (including Wine, Cider, and Perry)	574 5 2	1,044 10 2	.....	470 5 0
Billiard and Bagatelle	36 0 0	58 17 0	.....	22 17 0
Hawkers, Pedlars, and Pawnbrokers	219 9 7	175 6 2	44 3 5	.....
Tobacco, Cigars, and Cigarettes...	408 15 0	434 5 0	.....	25 10 0
Metropolitan Traffic Act, No. 8, 1900	498 14 0	.....	498 14 0	.....
Motor Traffic Act, No. 5, 1909	9,854 13 0	.....	9,854 13 0	.....
Gaming and Betting Act, 1906	19 0 0	19 3 0	.....	0 3
Theatres and Public Halls Act, No. 13, 1908	348 13 4	425 9 6	.....	76 16 2
Explosives Act, 1905, and Inflammable Liquid Act, 1915	769 4 6	1,020 0 0	.....	250 15 6
Other Licenses	535 12 6	508 0 0	27 12 6	.....
£	13,551 7 6	4,000 7 0	10,425 2 11	874 2 5
Total, Taxation ... ... £	411,541 8 9	*507,070 4 11	38,051 17 10	133,580 14 0
Land Revenue.				
ALIENATIONS :—				
Auction Sales	3,699 0 6	2,658 2 7	1,040 17 11	.....
Improved Purchases, &c....	71 4 0	100 0 0	.....	28 16 0
Miscellaneous Purchases	3,171 11 4	7,317 4 3	.....	4,145 12 11
Conditional Purchases—				
Deposits, &c.	3,153 7 3	2,503 3 7	650 3 8	.....
Instalments (inclusive of Interest)	69,804 12 3	70,686 3 2	.....	881 10 11
Balances	3,903 1 5	4,291 19 7	.....	388 18 2
Total, Alienations ... ... £	83,802 16 9	*87,556 13 2	1,691 1 7	5,444 18 0
INTEREST ON LAND CONDITIONALLY PURCHASED ... ... £	927 3 6	1,025 19 3	.....	98 15 9
PASTORAL OCCUPATION :—				
Conditional Leases	16,917 5 4	16,325 4 11	592 0 5	.....
Annual Leases	153 7 4	83 2 6	70 4 10	.....
Occupation Licenses	38 11 7	14 8 4	24 3 3	.....
Homestead Selections	1,548 8 2	1,338 14 6	209 13 8	.....
Homestead Farms	3,677 5 4	4,661 7 9	.....	984 2 5
Suburban Holdings	717 16 4	571 10 4	146 6 0	.....
Crown Leases	6,124 7 1	4,402 1 4	1,722 5 9	.....
Settlement Leases	4,598 18 5	3,812 10 10	786 7 7	.....
Improvement Leases	1,125 14 2	909 12 2	216 2 0	.....
Snow, Inferior, and Scrub Leases	895 15 5	752 13 7	143 1 10	.....
Conditional Purchase Leases	450 0 8	465 9 2	.....	15 8 6
Leases under 18th Section of Land Act, 1903... ...	422 12 2	214 5 7	208 6 7	.....
Western Lands Division.				
Western Leases	12,814 13 7	13,677 6 1	.....	862 12 6
Other Receipts	157 16 6	206 8 10	.....	48 12 4
£	49,642 12 1	47,434 15 11	4,118 11 11	1,910 15 9
Annual Land Revenue carried forward £	50,569 15 7	48,460 15 2	4,118 11 11	2,009 11 6
Alienations carried forward ... ... £	83,802 16 9	87,556 13 2	1,691 1 7	5,444 18 0
Carried forward ... ... £	639,768 8 9	740,147 4 11	38,051 17 10	138,430 14 0

* See page 3784.

CONSOLIDATED REVENUE FUND.

COMPARATIVE STATEMENT OF REVENUE AND RECEIPTS—*continued.*

HEADS OF REVENUE.	Month of August, 1924.	Month of August, 1925.	Decrease.	Increase.
	£ s. d.	£ s. d.	£ s. d.	£ s. d.
REVENUE PROPER—*continued.*				
Governmental—*continued.*				
Brought forward ... £	639,768 8 9	740,147 4 11	38,051 17 10	138,430 14 0
Alienations brought forward ... £	83,802 16 9	87,556 13 2	1,691 1 7	5,444 18 0
Annual Land Revenue brought forward £	50,569 15 7	48,460 15 2	4,118 11 11	2,009 11 6
Land Revenue—*continued.*				
MISCELLANEOUS LAND RECEIPTS :—				
Fees on Preparation and Enrolment of Title-Deeds ...	561 19 5	533 7 8	28 11 9	.....
Survey Fees...	3,018 3 11	2,849 19 6	168 4 5	.....
Special Leases	2,544 4 9	2,395 7 4	148 17 5	.....
Residential Leases...	145 3 2	99 19 11	45 3 3	.....
Quit Rents	2 10 6	52 13 10	.....	50 3 4
Church and School Lands	.....	44 0 0	.....	44 0 0
Returned Soldiers Special Holdings	147 7 0	123 5 10	24 1 2	.....
Town Land and Week-end Leases	59 8 11	48 4 0	11 4 11	.....
Other Receipts	4,217 8 1	3,199 0 5	1,018 7 8	.....
£	10,696 5 9	9,345 18 6	1,444 10 7	94 3 4
MINING OCCUPATION :—				
Mining Leases	1,577 16 6	1,233 6 6	344 10 0	.....
Gold Leases...	40 12 6	47 3 0	.....	6 10 6
Dredging Leases	87 14 6	163 10 0	.....	75 15 6
Miners' Rights	177 6 3	176 0 0	1 6 3	.....
Business Licenses	30 0 0	28 15 0	1 5 0	.....
Royalty on Minerals	746 8 0	4,594 4 4	.....	3,847 16 4
Other Receipts	434 4 10	452 9 0	.....	18 4 2
£	3,094 2 7	6,695 7 10	347 1 3	3,948 6 6
Total, Annual Land Revenue ... ... £	64,360 3 11	* 64,502 1 6	5,910 3 9	6,052 1 4
Total, Land Revenue ... ... £	148,163 0 8	*152,058 14 8	7,601 5 4	11,496 19 4
Receipts for Services Rendered,				
MINT RECEIPTS	330 0 9	146 5 4	183 15 5	.....
PILOTAGE, HARBOUR AND LIGHT RATES, &c. £	10,191 7 8	12,122 10 0	.....	1,931 2 4
HARBOUR AND TONNAGE RATES (OUTPORTS) £	15,273 13 10	9,917 14 11	5,355 18 11	.....
AGRICULTURAL COLLEGES & FARMS ACCOUNT £	2,283 8 1	1,361 15 7	921 12 6	.....
FEES :—				
Registration of Brands	137 8 6	134 4 3	3 4 3	.....
Registrar-General and Examiner of Patents	16,118 2 8	17,254 10 3	.....	1,136 7 7
District Courts	370 19 4	436 6 3	.....	65 6 11
Courts of Petty Sessions	3,703 5 10	4,462 10 3	.....	759 4 5
Supreme Court	5,794 0 10	7,147 18 1	.....	1,353 17 3
Sheriff	330 0 11	348 0 1	.....	17 19 2
Mining Department	148 0 6	271 0 2	.....	122 19 8
Public Officers' and Examination Fees...	405 5 0	332 18 11	72 6 1	.....
Other Fees	5,247 13 7	2,685 19 8	2,561 13 11	.....
£	32,254 17 2	33,073 7 11	2,637 4 3	3,455 15 0
MISCELLANEOUS :—				
For the Support of Patients in the Mental Hospitals ...	4,519 18 1	3,392 8 8	1,127 9 5	.....
Collections by Government Printer	1,296 6 7	1,516 3 0	.....	219 16 5
Store Rent and Carriage of Explosives	1,666 0 9	1,016 18 4	649 2 5	.....
Collection of Motor Taxes (10 per cent).	.....	6,376 18 3	.....	6,376 18 3
Other receipts	10,541 11 2	29,203 19 4	.....	18,662 8 2
£	18,023 16 7	41,506 7 7	1,776 11 10	25,259 2 10
Total Receipts for Services Rendered ... £	78,357 4 1	* 98,128 1 4	10,875 2 11	30,646 0 2
Carried forward ... ... £	866,288 13 6	990,334 0 11	56,528 6 1	180,573 13 6

* See page 3784

CONSOLIDATED REVENUE FUND.

COMPARATIVE STATEMENT OF REVENUE AND RECEIPTS—*continued.*

HEADS OF REVENUE.	Month of August, 1924.	Month of August, 1925.	Decrease	Increase.
REVENUE PROPER—*continued.*				
Governmental—*continued.*	£ s. d.	£ s. d.	£ s. d.	£ s. d.
Brought forward ... ... £	866,288 13 6	990,334 0 11	56,528 6 1	180,573 13 6
General Miscellaneous Receipts.				
RENTS—EXCLUSIVE OF LAND:—				
Wharfs, &c. (Outports)	129 7 1	33 6 8	96 0 5	.....
Government Buildings and Premises	4,192 6 0	4,796 0 3	.....	603 14 3
North Shore Bridge Resumptions	35 3 0	.....	35 3 0	.....
£	4,356 16 1	4,829 6 11	131 3 5	603 14 3
FINES AND FORFEITURES:—				
Sheriff	138 10 0	253 9 5	.....	114 19 5
Courts of Petty Sessions	3,870 1 5	3,497 2 7	372 18 10	.....
Confiscated, Unclaimed and Estreated Property ..	20 15 7	9 19 1	10 16 6	.....
Other Fines and Forfeitures	95 3 4	109 14 0	.....	14 10 8
£	4,124 10 4	3,870 5 1	383 15 4	129 10 1
FORESTRY—SALES, FEES, RENTS, &c. ... £	13,185 6 4	11,353 11 8	1,831 14 8	.....
COUNTRY TOWNS WATER SUPPLY WORKS—INTEREST ... ... £	3,348 9 0	2,620 15 11	727 13 1	.....
COUNTRY TOWNS SEWERAGE WORKS—INTEREST ... ... £	.....	54 16 5	.....	54 16 5
WATER ACT, 1912:—				
Bore Water Trusts—Interest	381 18 8	429 1 0	.....	47 2 4
Water Trust—Interest	1 18 1	227 18 4	.....	226 0 3
Drainage Trusts—Interest	117 6 11	101 11 0	15 15 11	.....
£	501 3 8	758 10 4	15 15 11	273 2 7
PUBLIC SERVICE (SUPERANNUATION) ACT, 1903 ... ... £	421 0 9	315 3 9	105 17 0	.....
DARLING HARBOUR RESUMED AREA ... £	7,227 15 4	7,505 4 0	.....	277 8 8
UNCLASSIFIED RECEIPTS ... ... £	28,035 7 7	57,288 3 0	.....	29,252 15 5
Total, General Miscellaneous Receipts... £	61,200 9 1	* 88,595 17 1	3,195 19 5	30,591 7 5
Gross Total (Governmental) ... £	927,489 2 7	*1,078,929 18 0	59,724 5 6	211,165 0 11
Less—Refunds ... ... £	10,694 9 3	* 9,600 19 8	.....	.....
Net Total (Governmental)—Carried forward £	916,794 13 4	*1,069,328 18 4	.....	152,534 5 0

* See page 3784.

CONSOLIDATED REVENUE FUND.

COMPARATIVE STATEMENT OF REVENUE AND RECEIPTS—*continued.*

HEADS OF REVENUE.	Month of August, 1924.	Month of August, 1925.	Decrease.	Increase.
	£ s. d.	£ s. d.	£ s. d.	£ s. d.
Net Total (Governmental)—Brought forward...£	916,794 13 4	1,069,328 18 4	.....	152,534 5 0
BUSINESS UNDERTAKINGS OF THE STATE.				
CHIEF COMMISSIONER FOR RAILWAYS AND TRAMWAYS:—				
Railways	1,224,880 2 6	1,295,245 2 10	.....	70,365 0 4
Tramways	299,341 17 3	302,011 16 10	.....	2,669 19 7
£	1,524,221 19 9	*1,597,256 19 8	.....	73,034 19 11
SYDNEY HARBOUR TRUST COMMISSIONERS:—				
Wharfage and Tonnage Rates, &c. (Sydney)	44,484 12 10	50,907 15 8	.....	6,423 2 10
Rent of Houses, Shops, and Wharfs, &c.	25,782 14 0	22,898 14 5	2,883 19 9	.....
Bond Charges and Miscellaneous	4,643 7 0	3,327 19 5	1,315 7 7	.....
£	74,910 14 0	*77,134 9 6	4,199 7 4	6,423 2 10
METROPOLITAN BOARD OF WATER SUPPLY AND SEWERAGE:—				
Water and Sewerage Rates... .. ... £	111,357 1 0	.....	111,357 1 0	.....
HUNTER DISTRICT WATER SUPPLY AND SEWERAGE BOARD:—				
Water Rates	29,628 4 7	24,576 2 11	.....	3,947 18 4
Sewerage Rates	11,567 5 6	14,197 18 10	.....	2,630 13 4
£	32,195 10 1	*38,774 1 9	.....	6,578 11 8
Gross Total (Business Undertakings) £	1,742,685 4 10	*1,713,165 10 11	115,556 8 4	86,036 14 5
Less Refunds ... ... £	24,201 13 7	*14,091 3 10	.....	.....
Net Total (Business Undertakings) ... £	1,718,483 11 3	*1,699,074 7 1	19,409 4 2	.....
TOTAL, Net Revenue and Receipts Proper (Governmental and Business). ... £	2,635,278 4 7	*2,768,403 5 5	.....	133,125 0 10

* See page 3784.

CONSOLIDATED REVENUE FUND.

OTHER RECEIPTS during the Month of August, 1925, in repayment of Advances from the Consolidated Revenue Fund included in Account Current (see page 3784).

Head of Receipt.	Total.		
	£	s.	d.
Advance to Treasurer, 1924–25	4,940	15	9
Miners' Accident Relief (Repeal) Act, No. 46, 1916	1,347	10	0
Total ... ... £	*6,288	5	9

* See page 3784.

CONSOLIDATED REVENUE FUND.

DETAIL STATEMENT of EXPENDITURE during the Month of August, 1925, shown in Account Current (see page 3784).

Head of Expenditure.	Amount.	Total.
Schedules to the Constitution Act.	£ s. d.	£ s. d.
Third Schedule	2,293 10 11	
Fourth Schedule	108 6 8	
Schedule C—Stipends or Allowances	8 6 8	
Supplement to Schedules (Pensions—Military and Other Pensions and Allowances)	153 1 9	
Total, Schedules to the Constitution Act ... £		* 2,563 6 0
Executive and Legislative.		
Vice-President of the Executive Council and Representative of the Government in the Legislative Council	53 0 0	
Legislative Council	363 19 6	
Legislative Assembly	791 10 11	
Legislative Council and Assembly	725 18 10	
Parliamentary Library	364 17 0	
Parliamentary Reporting Staff	621 12 7	
Parliamentary Standing Committee on Public Works	135 3 8	
Total, Executive and Legislative ... £		* 3,056 2 6
Premier.		
Premier's Office	2,378 12 5	
Executive Council	5 15 1	
Agent-General for New South Wales	940 12 9	
Miscellaneous Services	1,704 16 9	
Total, Premier ... £		* 5,029 17 0
Colonial Secretary and Minister for Public Health.		
Colonial Secretary and Minister for Public Health	2,514 12 1	
Auditor-General's Department	3,035 2 4	
Aborigines Protection Board	1,497 3 10	
Police	89,776 16 7	
Weights and Measures Office	798 15 9	
Government Tourist Bureau	640 3 6	
Director-General of Public Health	26,796 14 1	
Lunacy	39,814 17 6	
Master in Lunacy	817 19 2	
Dental Board	86 18 4	
Medical Board	22 2 11	
Board of Official Visitors—Mental Hospitals	78 12 8	
Baby Health Centres	2,200 4 9	
Endowment to Hospitals, &c., and other Charitable Services	31,722 1 2	
Miscellaneous Services	3,484 8 1	
Total, Colonial Secretary and Minister for Public Health £		* 203,286 12 9
Treasurer.		
Treasury	2,492 10 10	
Stamp Duties	1,368 6 1	
Department of Taxation	8,607 12 1	
Government Printer	16,622 15 4	
Navigation	8,827 4 10	
Lifeboats, &c.	30 4 7	
Resumed Properties	1,507 2 2	
Sydney Harbour Trust	20,263 13 7	
Government Stores Department	21,003 15 8	
State Superannuation Board	941 8 2	
Land Settlement (Overseas) Committee	58 3 3	
Bureau of Statistics, Registry of Co-operative Societies, and Registry of Friendly Societies and Trade Unions	1,285 17 4	
Expenses in connection with the administration of the Co-operation, Community Settlement, and Credit Act (No. 1, 1924)	54 13 4	
Miscellaneous Services	133,057 15 4	
Total, Treasurer ... £		216,121 2 7
Carried forward ... £		430,057 0 10

* See page 3784.

CONSOLIDATED REVENUE FUND.

DETAIL STATEMENT OF EXPENDITURE during the Month of August, 1925—*continued.*

Head of Expenditure.	Amount. £ s. d.	Total. £ s. d.
Brought forward ... ... £	.....	430,057 0 10
Railways and Tramways.		
Railways—Existing Lines—Working Expenses	1,029,189 13 3	
Tramways—Existing Lines—Working Expenses	278,886 2 0	
Total, Railways and Tramways ... ... £		1,308,075 15 3
Department of the Attorney-General.		
Attorney General	4,631 3 8	
Court Reporters	1,106 18 8	
The Judges	1,444 7 1	
Land and Valuation Court...	182 0 9	
Public Service Board	1,249 3 4	
Legal Aid Office	215 4 6	
Miscellaneous Services under Attorney-General	577 12 9	
Total, Attorney-General ... ... £		* 9,406 10 9
Minister of Justice.		
Minister of Justice	1,007 16 2	
Prothonotary and Registrar in Divorce	620 19 7	
Master in Equity	369 3 2	
Registrar in Bankruptcy	304 13 10	
Public Trustee	2,405 10 11	
Probate Office	480 18 8	
Sheriff	2,812 7 5	
District Courts	679 11 8	
Fair Rents Court	5 2 8	
Chief Industrial Magistrate's Court	109 4 7	
Coroners	365 14 3	
Petty Sessions	10,627 13 3	
Prisons	13,076 11 9	
Registrar-General	10,005 19 10	
Miscellaneous Services under Minister of Justice	765 19 2	
Total, Minister of Justice ... ... £		* 43,637 6 11
Secretary for Lands.		
Department of Lands	34,108 19 3	
Do do Miscellaneous Services	3,170 2 1	
Western Land Board	548 17 2	
Do do Miscellaneous Services	312 7 1	
Total, Secretary for Lands ... ... £		* 38,140 5 7
Minister for Forests.		
Forestry Commission	5,054 2 3	
Do do Miscellaneous Services	63 14 8	
Total, Minister for Forests... ... ... £		* 5,117 16 11
Minister for Public Works.		
Department of Public Works—Establishment	9,930 15 7	
Public Works and Services—		
Roads	1,703 19 4	
Bridges	3,225 4 6	
Punts, Ferries, and Launches	3,184 19 3	
Public Watering Places, Drainage, and similar services	835 19 1	
Harbours and Rivers	4,062 19 8	
Dredge Service	12,881 12 7	
Public Buildings	2,737 11 4	
Water Supply—Sewerage and Stormwater Channels	363 13 2	
Miscellaneous	2,403 8 2	
Compensations and Gratuities to Officers, Employees, and others; for accident pay and payments under the Workmen's Compensation Act; for loss or injury to stock or materials; for refund of deposits; for settlement of claims, payments as "acts of grace"; fees for special services; and Contingencies generally	145 0 3	
Carried forward ... ... £	41,475 2 11	1,834,434 16 3

* See page 3784.

CONSOLIDATED REVENUE FUND.

DETAIL STATEMENT of EXPENDITURE during the Month of August, 1925—*continued.*

Head of Expenditure.	Amount. £ s. d.	Total. £ s. d.
Brought forward ... ... £	41,475 2 11	1,834,434 16 3
Minister for Public Works—*continued.*		
Equipment, Travelling, Transfer, Removal, and other Allowances and Pay for Temporary Services	3,127 15 3	
Rents, Cleaning, Caretaking, Insurance and Shipping Charges, Letter Boxes, Postage, Telegrams, Fares, Freights, Stamps, and Departmental Contingencies generally, including Minor Services for other Departments ...	1,526 1 11	
Railway Appeals Board	75 11 2	
Miscellaneous Services	867 0 0	
Hunter District Water Supply and Sewerage Board	4,980 10 1	
Total, Minister for Public Works ... ... £		52,052 1 4
Public Instruction.		
Public Instruction	281,011 10 0	
Child Welfare Department	45,821 11 11	
Observatory	500 0 0	
Australian Museum...	1,289 1 1	
National Art Gallery	354 12 9	
Public Library of New South Wales	1,336 6 2	
Conservatorium of Music	900 0 0	
Grants in Aid of Public Institutions	1,082 8 1	
Miscellaneous Services	2,471 14 10	
Total, Public Instruction ... ... £		* 334,767 4 10
Department of Labour and Industry.		
Labour and Industry	8,646 14 2	
Total, Department of Labour and Industry ... ... £		* 8,646 14 2
Secretary for Mines.		
Department of Mines	5,284 19 2	
Explosives	1,132 2 2	
Miscellaneous Services	693 15 11	
Total, Secretary for Mines ... ... £		* 7,110 17 3
Minister for Local Government.		
Local Government	925 15 6	
Valuer-General	2,367 18 10	
Endowment	18,285 0 0	
Ferry Recoupment	2,455 9 0	
Total, Local Government ... ... £		* 24,034 3 4
Department of Agriculture.		
Agriculture	19,881 8 9	
Grain Elevators	4,567 19 10	
Rural Industries Board	929 10 6	
Stock, Brands, and Pastures Protection Act	12,061 0 9	
Botanic Gardens	1,941 4 7	
Nursery Garden, Campbelltown	240 4 10	
Garden Palace Grounds and Inner Domain...	570 5 9	
Government Domain (Outer)	509 7 7	
Centennial Park	571 3 6	
Miscellaneous Services	556 9 6	
Water Conservation and Irrigation Commission—		
Establishment	3,166 4 0	
Miscellaneous	96 5 0	
Total, Department of Agriculture ... ... £		* 45,091 4 7
Carried forward ... ... £		2,306,137 1 9

* See page 3784.

CONSOLIDATED REVENUE FUND.

DETAIL STATEMENT of EXPENDITURE during the Month of August, 1925—*continued.*

Head of Expenditure.	Amount.	Total.
	£ s. d.	£ s. d.
Brought forward ... ... £	.....	2,306,137 1 9
Special Appropriations.		
Interest on—		
Debentures and Funded Stock (various Acts)	745,842 11 8	
Treasury Bills (various Acts)...	29,111 16 5	
Corporations—		
Sydney Harbour Trust Commissioners, Act No. 34, 1908	253 3 0	
Railway Commissioners, Acts Nos. 30, 1912, and 70, 1916	833 6 8	
President, Board of Fire Commissioners of New South Wales, Act No. 9, 1909	23 0 3	
Water Conservation and Irrigation Commissioners Act No. 22, 9 1 6 ...	191 15 8	
Forestry Commissioner, Acts Nos. 55, 1916, and 67, 1924	115 1 4	
Pensions—		
Public Service (Superannuation), Act No. 8, 1903...	15,960 12 4	
Police Regulation (Superannuation) Act, No. 28, 1906	12,500 0 0	
Superannuation, Acts Nos. 28, 1916, 44, 1918, and 30, 1919	7,771 19 9	
Chief Justice, Acts Nos. 35, 1900 and 27, 1906	145 16 8	
District Court Judges, Act No. 23, 1912	125 0 0	
Judges Retirement Act—Senior Judge, Court of Industrial Arbitration, Acts Nos. 35, 1900, 9, 1918, and 22, 1919	151 13 4	
Chairman, Public Service Board, Act No. 43, 1919...	50 0 0	
Executive and Legislative—		
Ministers of the Crown Salaries, Act No. 21, 1922	1,500 0 0	
Allowances, Parliamentary Representatives, Acts Nos. 32, 1902, 19 and 41, 1912, 20, 1920, and 2, 1922	3,854 19 10	
Parliamentary Electorates and Elections, Act No. 41, 1912	1,442 9 5	
President of the Legislative Council, &c., Act No. 2, 1922	305 8 4	
Colonial Secretary and Minister for Public Health—		
David Berry Hospital, Act No. 53, 1906	270 10 8	
Treasurer—		
Sydney Branch, Royal Mint, Act No. 41, 1902	1,250 0 0	
Inscribed Stock—Management and Expenses, Act No. 79, 1902 ...	737 10 1	
Government Savings Bank, Acts Nos. 48, 1906 (Section 69) and 40, 1920 (Section 37), Forfeited Crown Lands Securities (Rural Bank) Adjustment of Shortage in Proceeds of Sale	120 10 6	
Attorney-General and Justice—		
Public Service Board, Acts Nos. 31, 1902 and 43, 1919	421 18 3	
District Court Judges' Salaries, Act No. 23, 1912	1,000 0 0	
Land and Valuation Court, Act No. 10, 1921—Salary of Judge... ...	216 13 4	
Lands—		
Western Land Board, New South Wales, Act No. 70, 1901	268 9 10	
Public Instruction—		
Endowment, Affiliated Colleges, Act No. 22, 1900...	125 0 0	
Endowment, Women's College, Act No. 71, 1902	41 13 4	
Carried forward ... ... £	824,631 0 8	2,306,137 1 9

CONSOLIDATED REVENUE FUND.

DETAIL STATEMENT of EXPENDITURE during the Month of August, 1925—*continued.*

Head of Expenditure.	Amount.	Total.
	£ s. d.	£ s. d.
Brought forward ... ... £	824,631 0 8	2,306,137 1 9
Special Appropriations—*continued.*		
Local Government—		
Valuation of Land Act—Valuer-General, Act No. 2 1916 ... ... £	76 14 3	824,707 14 11
Total, Special Appropriations ... ... £		3,130,844 16 8
Less Repayments to Credit of Votes—		
Governmental	*7,537 6 10	
Business Undertakings	*2,606 4 0	10,143 10 10
		3,120,701 5 10
Transfer to Special Deposits Account—		
Half proceeds of part Forestry Revenue under Act No. 55, 1916 (section 13)	..... £	*9,993 17 2
Total	..... £	*3,130,695 3 0

*See page 3784.

CONSOLIDATED REVENUE FUND.

DETAIL STATEMENT of OTHER PAYMENTS or ADVANCES during the Month of August, 1925, included in Account Current (see page 3784).

Head of Expenditure.	Amount.			Total.		
	£	s.	d.	£	s.	d.
Other Payments.						
Advance to Treasurer, 1925–1926	50,413	12	10			
Less Repayments...	15,723	0	6			
				34,690	12	4
Miners' Accident Relief (Repeal) Act, No. 46, 1916	.....			1,833	16	3
Total, Other Payments	.....		£	*36,524	8	7

* See page 3784.

No 2.

SPECIAL DEPOSITS ACCOUNT.

STATEMENT of DEPOSITS and RE-ISSUES in the Month ended 31st August, 1925.

ACCOUNTS.	Credit Balances on 31st July, 1925.	Deposits in Month ended 31st August, 1925.	Total.	Re-issues in Month ended 31st August, 1925.	Credit Balances on 31st August, 1925.
	£ s. d.	£ s. d.	£ s. d.	£ s. d.	£ s. d.
Crown Leases Security Deposit Account	755 0 0	.....	755 0 0	.....	755 0 0
Elder's Trustee and Executor Co., Ltd. (Private Act, 24th December, 1920)	20,000 0 0	.....	20,000 0 0	.....	20,000 0 0
Fixed Deposit Account	4,745,298 12 5	200,100 0 0	4,945,398 12 5	300,000 0 0	4,645,398 12 5
Government Savings Bank of New South Wales Deposit Account	4,203,305 7 10	.....	4,203,305 7 10	.....	4,203,305 7 10
Government Savings Bank of New South Wales Advances Deposit Account	500,000 0 0	.....	500,000 0 0	.....	500,000 0 0
Housing Fund (Act No. 7, 1912)—					
Capital Account	45,545 11 10	1,333 18 2	46,879 10 0	.....	46,879 10 0
Revenue Account	4,694 5 4	2,514 7 7	7,208 12 11	492 12 2	6,716 0 9
Dacey Garden Suburb—Capital Account	80 0 0	.....	80 0 0	.....	80 0 0
Dacey Garden Suburb—Revenue Account	4,459 12 7	1,501 9 0	5,961 1 7	247 3 2	5,713 18 5
Municipal Council, Sydney—					
Moore-street Improvement Loan Sinking Fund	552 5 10	.....	552 5 10	.....	552 5 10
Public Markets Loan Sinking Fund	1,184 12 4	.....	1,184 12 4	.....	1,184 12 4
1901 City Loan Sinking Fund	2,032 15 9	.....	2,032 15 9	.....	2,032 15 9
1903 Streets Loan Sinking Fund	2,305 3 2	.....	2,305 3 2	.....	2,305 3 2
1905 Streets Loan Sinking Fund	1,022 7 11	.....	1,022 7 11	.....	1,022 7 11
1910 Streets Loan Sinking Fund	1,289 15 11	.....	1,289 15 11	.....	1,289 15 11
1912 Streets Loan Sinking Fund	1,372 2 3	.....	1,372 2 3	.....	1,372 2 3
1919 Streets Loan Sinking Fund	24 19 6	.....	24 19 6	.....	24 19 6
Electric Light Loan Sinking Fund	7,569 17 2	.....	7,569 17 2	.....	7,569 17 2
Realization of Stock Sinking Fund	1,372 1 4	.....	1,372 1 4	.....	1,372 1 4
Resumptions Sinking Fund	8,645 9 5	.....	8,645 9 5	.....	8,645 9 5
Resumptions Sinking Fund (Buildings)	842 16 8	.....	842 16 8	.....	842 16 8
Camperdown Ward Loan Sinking Fund	473 16 8	.....	473 16 8	.....	473 16 8
Municipal Markets Loan Sinking Fund	2,720 17 5	.....	2,720 17 5	.....	2,720 17 5
" " Queen Victoria Building Loan Sinking Fund	48 8 3	.....	48 8 3	.....	48 8 3
Public Service Assurance Account	128 5 7	.....	128 5 7	.....	128 5 7
Public Trustee—Unclaimed Balances of Intestate Estates Account	75,672 9 2	.....	75,672 9 2	37 17 1	75,634 12 1
Treasury Guarantee Fund	28,090 15 5	278 11 6	28,369 6 11	118 17 1	28,250 9 10
Treasury Fire Insurance Fund	328,776 19 7	3,848 10 5	332,625 10 0	948 1 10	331,677 8 2
Treasury Workmen's Compensation Fund	132,978 3 4	2,435 4 10	135,413 8 2	4,217 13 7	131,195 14 7
The Union Trustee Company of Australia, Limited (*Private Act*)	20,000 0 0	.....	20,000 0 0	.....	20,000 0 0
Water and Drainage Loan Redemption Fund (Act No. 44, 1912)	112,089 4 3	819 0 10	112,908 5 1	.....	112,908 5 1
State Debt Commissioners Deposit Account	263,953 6 11	1,272 10 1	265,225 17 0	.....	265,225 17 0
State Debt Commissioners Trust Accounts (Act No. 19, 1904)—					
Municipal Council of Sydney Sinking Fund (Act 50 Vic. No. 13)	187,093 2 9	.....	187,093 2 9	.....	187,093 2 9
Testamentary and Trust Fund (Perpetual and Permanent Trustee Companies Acts)	3,248 19 11	0 14 4	3,249 14 3	.....	3,249 14 3
Bankruptcy Suitors Fund (Act No. 25, 1898)	3,493 15 5	105 0 0	3,598 15 5	.....	3,598 15 5
Bankruptcy Unclaimed Dividend Fund (Act No. 25, 1898)	8,780 8 8	143 2 7	8,923 11 3	5 15 9	8,917 15 6
Seamen's Wages	4 2 0	.....	4 2 0	.....	4 2 0
Trust Moneys (Act No. 25, 1898)	5,647 8 0	.....	5,647 8 0	.....	5,647 8 0
Unclaimed Moneys	6,611 4 11	139 9 11	6,750 14 10	228 12 3	6,522 2 7
Carried forward £	10,732,164 5 6	214,491 19 3	10,946,656 4 9	306,296 12 11	10,640,359 11 10

No. 2—*continued.*

SPECIAL DEPOSITS ACCOUNT—*continued.*

STATEMENT of DEPOSITS and RE-ISSUES in the Month ended 31st August, 1925—*continued.*

Accounts.	Credit Balances on 31st July, 1925.	Deposits in Month ended 31st August, 1925.	Total.	Re-issues in Month ended 31st August, 1925.	Credit Balances on 31st August, 1925.
	£ s. d.	£ s. d.	£ s. d.	£ s. d.	£ s. d.
Brought forward ... £	10,732,164 5 6	214,491 19 3	10,946,656 4 9	306,296 12 11	10,640,359 11 10
Architects Fund (Acts No. 8, 1921 and 29, 1924)	4,078 5 7	647 17 0	4,726 2 7	200 0 0	4,526 2 7
Centenary Park Land Sales Account (Act No. 23, 1904)	126 13 6	.....	126 13 6	.....	126 13 6
Commonwealth Government Advances to State re Settlement of Returned Soldiers	9,805,985 17 7	295,500 0 0	10,101,485 17 7	295,500 0 0	9,805,985 17 7
Commonwealth Government Advances to Settlers Act, 1923, for supply of Wire-netting to N.S.W.	4,628 14 3	.....	4,628 14 3	3,143 5 7	1,485 8 8
Commonwealth Government Advance under Wheat Storage Act, 1917	250,000 0 0	.....	250,000 0 0	.....	250,000 0 0
Commonwealth Immigration Account	27,178 11 1	4,788 4 4	31,966 15 5	4,330 1 8	27,636 13 9
Commonwealth Territory Trust Account	552 7 8	47 12 5	600 0 1	.....	600 0 1
Country Main Roads Fund	587,107 7 9	43,117 14 1	630,225 1 10	66,169 13 2	564,055 8 8
County of Cumberland Main Roads Fund	293,895 11 3	30,249 14 4	324,145 5 7	26,962 18 2	297,182 7 5
Developmental Roads Fund	.....	35,125 7 10	35,125 7 10	12,675 0 0	22,450 7 10
Forestry Act No. 55, 1916 (Section 13)	133,523 15 2	9,995 1 2	143,518 16 4	6,130 11 2	137,388 5 2
Government Dockyard and Newcastle Workshops Store Advance Account	63,159 6 9	25,215 0 5	88,374 7 2	32,614 9 7	55,759 17 7
Government Printer—Working Capital Account	58,117 14 4	12,094 4 8	70,211 19 0	4,630 12 11	65,581 6 1
Government Railways Superannuation Account (Act No. 30, 1912)	18,263 17 1	9,158 8 8	27,422 5 9	26,674 14 2	747 11 7
Hunter District Water Supply and Sewerage Board—					
Store Advance Account	5,876 4 6	1,664 8 3	7,540 12 9	5,347 14 1	2,192 18 8
Deferred Payments Account	8,329 15 5	636 11 8	8,966 7 1	1,353 4 1	7,613 3 0
Imperial Pensions Account	.....	2,882 5 5	2,882 5 5	2,882 5 5	.....
Industrial Undertakings (Act No. 22, 1912)—					
State Brickworks—					
Homebush Working Account	23,101 3 3	12,230 17 10	35,332 1 1	19,958 5 10	15,373 15 3
Homebush Reserve Account	10,640 9 0	.....	10,640 9 0	1,015 6 10	9,625 2 2
Botany Working Account	44 3 0	.....	44 3 0	.....	44 3 0
Craven and Gloucester Sawmills and Hewn Timber Supply Works	10,721 12 2	1,010 15 0	11,732 7 2	9 19 1	11,722 8 1
State Limeworks Working Account	477 8 0	.....	477 8 0	.....	477 8 0
State Metal Quarries Working Account	40,232 13 10	23,056 17 7	63,289 11 5	21,421 3 10	41,868 7 7
State Metal Quarries Reserve Account	4,450 7 5	.....	4,450 7 5	189 19 7	4,260 7 10
State Timber Yards and Building Workshops at Uhr's Point	91,803 13 5	458 12 9	92,262 6 2	.....	92,262 6 2
State Power Station, Uhr's Point	13,859 12 10	11,233 19 2	25,093 12 0	.....	25,093 12 0
State Monier Pipe and Reinforced Concrete Works	32,027 12 5	5,692 13 1	37,720 5 6	11,631 16 1	26,088 9 5
State Monier Pipe and Reinforced Concrete Works Reserve Account	44,367 19 1	.....	44,367 19 1	.....	44,367 19 1
State Clothing Factory Working Account	16,322 8 5	.....	16,322 8 5	.....	16,322 8 5
State Drug Depôt	4,843 8 11	.....	4,843 8 11	.....	4,843 8 11
Rozelle Joinery Works Account	4,378 3 10	.....	4,378 3 10	.....	4,378 3 10
Building Construction Branch Working Account	63,252 18 8	1,788 3 9	65,011 2 5	16,187 18 7	48,823 3 10
Building Construction Branch Reserve Account	25,111 9 3	.....	25,111 9 3	.....	25,111 9 3
State Bakery Working Account	4,261 0 9	3 18 9	4,264 19 6	.....	4,264 19 6
State Bakery Reserve Account	1,268 11 10	.....	1,268 11 10	.....	1,268 11 10
State Motor Garage Working Account	6,930 8 1	1,721 1 7	8,651 9 8	1,804 13 11	6,846 15 9
State Trawlers Working Account	4,252 7 10	46 5 9	4,298 13 7	.....	4,298 13 7
Murrumbidgee Irrigation Areas Working Account	75,979 19 11	20,146 15 1	96,126 15 0	63,336 19 1	32,789 15 11
Carried forward ... £	22,471,315 19 4	762,974 9 10	23,234,290 9 2	930,467 5 9	22,303,823 3 5

No. 2—*continued.*

SPECIAL DEPOSITS ACCOUNT—*continued.*

STATEMENT of DEPOSITS and RE-ISSUES in the Month ended 31st August, 1925—*continued.*

Accounts.	Credit Balances on 31st July, 1925.	Deposits in Month ended 31st August, 1925.	Total.	Re-issues in Month ended 31st August, 1925.	Credit Balances on 31st August, 1925.
	£ s. d.	£ s. d.	£ s. d.	£ s. d.	£ s. d.
Brought forward ... £	22,471,315 19 4	762,974 9 10	23,234,290 9 2	930,467 5 9	22,303,823 3 5
Broken Hill Water Supply Administration, Act No. 43, 1915	64,618 17 7	10,112 9 8	74,731 7 3	2,078 5 2	72,653 2 1
Junee Water Supply Account, Act No. 59, 1915	4,755 10 5	862 6 9	5,617 17 2	2,003 16 6	3,614 0 8
Junee Water Supply Renewal Account	2,665 15 3	.....	2,665 15 3	.....	2,665 15 3
Main Roads Account, Act No. 24, 1924	63,769 3 6	68,590 0 4	132,359 3 10	63,933 13 7	68,425 10 3
Metropolitan Water, Sewerage and Drainage Board Working Account	11,026 11 8	238,282 11 3	249,309 2 11	203,754 1 9	45,555 1 2
Nurses' Registration Board Account (Act No. 37, 1924)	0 10 6	.....	0 10 6	.....	0 10 6
Police Superannuation and Reward Fund (Act No. 28, 1906)	347 16 7	16,964 18 8	17,312 15 3	16,845 11 8	467 3 7
Poundage	260 18 0	.....	260 18 0	.....	260 18 0
Prickly pear Destruction Fund (Act No. 31, 1924)	14,459 18 2	.....	14,459 18 2	648 19 6	13,810 18 8
Prison Industries Account	13,243 16 7	3,830 19 0	17,074 15 7	6,426 6 4	10,648 9 3
Public Works Department—					
Public Works and Railway Construction Stores Advance Account	153,089 8 0	12,650 8 6	165,739 16 6	5,491 1 7	160,248 14 11
Public Works Department Working Account	7,534 8 5	1,952 0 0	9,486 8 5	1,574 16 7	7,911 11 10
Railway Store Advance Account	3,381 19 8	570,043 8 6	573,425 8 2	552,122 2 7	21,303 5 7
Relief to Necessitous Farmers and Graziers Working Capital Account	101,028 17 0	1,079 15 11	102,108 12 11	8,117 1 5	93,991 11 6
Resumed Properties Working Account	3,854 0 2	1,084 10 0	4,938 10 2	1,619 11 9	3,318 18 5
Revenue Suspense Account	2,377 12 5	55,398 18 3	57,776 10 8	53,584 1 9	4,192 8 11
State Superannuation Board Account	10,960 15 7	12,237 11 0	23,207 6 7	8,097 0 9	15,110 5 10
State Clothing Factory Working Account	19,152 5 11	122 8 10	19,274 14 9	5,287 16 1	13,986 18 8
State Drug Depôt Working Account	5,552 13 1	1,856 11 0	7,409 4 1	1,982 13 9	5,426 10 4
Sydney Harbour Bridge, Act No. 28, 1922—Municipal and Shire Rate Account	72,859 7 1	1,237 14 0	74,097 1 1	25,653 1 4	48,443 19 9
Sydney Harbour Trust Store Advance Account	19,356 9 10	10,641 0 11	29,997 10 9	10,423 6 6	19,574 4 3
The Compensation Fund (Liquor Amendment Act No. 42, 1919)	744,174 0 7	37 13 11	744,211 14 6	3,060 7 4	741,151 7 2
The Falkiner Scholarship Fund	385 7 3	172 10 0	557 17 3	.....	557 17 3
The Sobraon Fund	10,000 0 0	.....	10,000 0 0	10,000 0 0	.....
Unclaimed Salaries and Wages Account	4,494 9 9	147 18 5	4,642 8 2	106 17 4	4,535 10 10
Wild Dog Destruction Fund	25,301 17 4	884 9 4	26,186 6 8	500 0 0	25,686 6 8
Wire-netting Working Capital Account	6,638 17 4	3,530 17 11	10,169 15 3	7,066 17 6	3,103 17 9
Sundry Deposits Account	861,161 13 1	130,275 7 4	991,437 0 5	113,425 17 1	878,011 3 4
Totals ... £	24,697,778 0 1	1,904,970 19 4	26,602,748 19 5	2,034,269 13 7	24,568,479 5 10

* See page 3814.

The Treasury, New South Wales,
Sydney, 2nd September, 1925.

C. R. Chapman,
Under Secretary.

R. J. Colvin,
Accountant.

JOHN T. LANG,
Treasurer.

No. 3.

SPECIAL ACCOUNTS.

STATEMENT of RECEIPTS and PAYMENTS in the Month ended 31st August, 1925.

Accounts.	Credit Balances on 31st July, 1924.	Receipts in Month ended 31st August, 1925.	Total.	Payments in Month ended 31st August, 1925.	Credit Balances on 31st August, 1925.
	£ s. d.	£ s. d.	£ s. d.	£ s. d.	£ s. d.
Colonial Treasurer—					
Master in Equity Account	140,299 8 4	14,178 18 8	154,478 7 0	4,257 12 11	150,220 14 1
Master in Lunacy Account	34,778 2 0	12,628 17 1	47,406 19 1	30,676 7 8	16,730 11 5
Public Trustee Account	626,638 16 3	65,995 15 5	692,634 11 8	68,086 14 11	624,547 16 9
Prothonotary Account	3,927 5 5	819 2 2	4,746 7 7	721 1 2	4,025 6 5
Registrar of Probates Account	17,961 9 0	.....	17,961 9 0	.....	17,961 9 0
Totals ... ... £	823,605 1 0	93,622 13 4	917,227 14 4	103,741 16 8	*813,485 17 8

* See page 3814.

The Treasury, New South Wales,
Sydney, 2nd September, 1925.

C. R. Chapman,
Under Secretary.

R. J. Colvin,
Accountant

JOHN T. LANG,
Treasurer.

No. 4.

CLOSER SETTLEMENT ACCOUNT.

THE COLONIAL TREASURER IN ACCOUNT WITH THE CLOSER SETTLEMENT ACCOUNT.

ACCOUNT CURRENT of RECEIPTS and EXPENDITURE during the Month of August, 1925.

Dr. Particulars.		Total.	Cr. Particulars.	Total.
		£ s. d.		£ s. d.
To Receipts—			By Expenditure—	
Fees under Real Property Act		1,745 14 6		
Receipts under Closer Settlement Acts—	£ s. d.		Under Real Property Act	4 7 11
On account of various Estates acquired for Closer Settlement purposes	16,262 13 7			
Less Receipts Returned	165 18 1	16,096 15 6		
			Acquisition of Land for the purpose of Closer Settlement and Contingent Expenses	230 11 8
On account of Improvement Leases, &c., resumed under the Closer Settlement Act, No. 74, 1912	1,304 3 7			
Less Receipts Returned	18 6 7	1,285 17 0		
			Interest on Debentures issued under Closer Settlement (Amendment) Act, No. 53, 1916, and Closer Settlement (Amendment) Act, No. 48, 1918 ...	2,562 15 0
Repayments to Credit of Vote—Previous Years		7 3 2		
Total ... ... £		19,135 10 2	Total ... ... £	2,797 14 7
,, Balance on 31st August, 1925 (see page 3816) carried forward		811,647 17 3	,, Balance on 31st July, 1925, brought forward	827,985 12 10
Total ... ... £		830,783 7 5	Total ... ... £	830,783 7 5

The Treasury, New South Wales,
Sydney, 2nd September, 1925.

C. R. CHAPMAN,
Under Secretary.

R. J. COLVIN,
Accountant.

JOHN T. LANG,
Treasurer.

No. 5.

PUBLIC WORKS ACCOUNT.

THE COLONIAL TREASURER IN ACCOUNT WITH THE PUBLIC WORKS ACCOUNT.

ACCOUNT CURRENT of RECEIPTS and EXPENDITURE during the Month of August, 1925.

Dr. Particulars.	Total. £	s.	d.	Reference Page.	Cr. Particulars.	Total. £	s.	d.
To Receipts—					By Expenditure—			
Repayments to credit of Public Works Fund Votes—previous years	12,227	4	3					
				3803	On account of Public Works and Services	19,436	4	2
Net proceeds of sale of land under Section 4, Public Instruction Act, 1880...	10	3	0					
Total... ... ... £	12,237	7	3		Total ... ... £	19,436	4	2
,, Balance on 31st July, 1925, brought forward	228,632	14	3	3816	,, Balance on 31st August, 1925, carried forward	221,433	17	4
Total ... ... £	240,870	1	6		Total ... ... £	240,870	1	6

The Treasury, New South Wales,
Sydney, 2nd September, 1925.

C. R. Chapman,
Under Secretary.

R. J. Colvin,
Accountant.

JOHN T. LANG,
Treasurer.

PUBLIC WORKS ACCOUNT.

DETAIL STATEMENT of EXPENDITURE during the Month of August, 1925, as shown in Account Current (page 3801).

Service.	Amount.	Total.
	£ s. d.	£ s. d.
Colonial Secretary and Minister for Public Health—		
Fisheries Branch—		
Fish Hatcheries, Sheds, Launches and Boats	.....	243 0 0
Hospitals, &c.—		
Metropolitan, Suburban, and Country Hospitals—Grants under the provisions of Public Works and Closer Settlement Funds Act, 1906	.....	146 1 7
Treasurer—		
Navigation—		
Construction of two Hulls to replace Motor Boats at Newcastle ...	.....	80 0 0
Resumed Properties—		
Renewal of Properties in Observatory Hill Resumed Area, and Alterations, including fire service installation, new building for Labour and Industry Department	.....	224 14 0
Railways and Tramways—		
Railways and Tramways (Surveys)	.....	856 16 6
Secretary for Lands—		
Miscellaneous—		
Towards the purchase, acquisition, or resumption of sites for Public Parks, resumption of Foreshores, and other public purposes, and expenses in connection therewith	2,502 10 2	
For construction of Roads, Water Conservation, and otherwise improving lands for settlement, including Shallow Boring Plant ...	2,628 19 2	
Taronga Park—Improvements	696 13 7	
		5,828 2 11
Minister for Public Works—		
Works and Services—		
Roads	344 2 9	
Bridges	1,617 10 8	
Punts, Ferries, and Launches	285 9 1	
Public Watering Places and Drainage	214 14 2	
Water Supplies and Sewerage	595 9 4	
Harbours and Rivers and Dredge Service in connection with Permanent Improvements of Harbours and Rivers	1,473 13 7	
Public Buildings	5,233 3 8	
State Power Supply—Surveys and Investigations—Hydro-electric ...	15 15 10	
Shea's Creek Lands—Roads for Subdivision	227 16 10	
		10,007 15 11
Hunter District Board of Water Supply and Sewerage—		
Renewal of Water Mains, Sewers, Plant, Buildings &c., and for Renewal Works generally	.....	54 16 2
Public Instruction—		
Miscellaneous—		
School Buildings, Teachers' Residences, Sites, Trade Schools, Technical Education, Teachers' Training College, and other Buildings, Erections, Additions, Improvements, Equipment, Renewals, and Materials, and to meet half cost of erection of Pavilion at Royal Alexandra Hospital for treatment of School Children	.....	122 8 1
Carried forward ... ... £	.....	17,563 15 2

PUBLIC WORKS ACCOUNT.

DETAIL STATEMENT of EXPENDITURE during the Month of August, 1925, as shown in Account Current (page 3801)—*continued.*

Service.	Amount.	Total.
	£ s. d.	£ s. d.
Brought forward ... ... £	.....	17,563 15 2
Secretary for Mines—		
Explosives Department—For purchase of new Lighter	.....	88 18 8
Local Government—		
Miscellaneous—		
Grants to assist Shires and Municipalities	.....	1,950 0 0
Department of Agriculture—		
Miscellaneous—		
Glenfield Veterinary Station—Towards cost of equipping new buildings for Laboratory...	.....	41 18 6
Water Conservation and Irrigation Commission—		
Wentworth Irrigation Area—Concrete lining of portion of Channels, and completing Levees for the protection of the Area from floods—further sum	.....	342 1 4
Total	..... £	19,986 13 8
Less Repayments to Credit of Votes on Account of Current Year's Expenditure	.....	550 9 6
Total, Public Works and Services	..... £	*19,436 4 2

* See page 3801.

No. 6.

PUBLIC WORKS ACCOUNT EXPENDITURE SUSPENSE ACCOUNT.

STATEMENT of RECEIPTS and PAYMENTS during the Month of August, 1925.

Service.	Balances on 31st July, 1925. Dr.	Payments during the Month of August, 1925.	Total.	Receipts during the Month of August, 1925.	Balances on 31st August, 1925. Dr.
	£ s. d.	£ s. d.	£ s. d.	£ s. d.	£ s. d.
Treasurer—					
Treasury—Advances to Public Officers to assist them to purchase Motor Cars for use on official duties	.....	625 0 0	625 0 0	.....	625 0 0
Government Stores—Purchase of Accounting Machines for Departments generally	3,061 1 2	316 7 0	3,377 8 2	.....	3,377 8 2
Government Printer—					
Purchase of Extra Machinery and Renewal of Plant	2,994 16 0	377 12 6	3,372 8 6	.....	3,372 8 6
Sydney Harbour Trust—					
Renewals and Replacement of Wharves, Jetties, and Plant and Buildings under Reconstruction Scheme ...	2,841 13 0	3,146 3 2	5,987 16 2	6 13 11	5,981 2 3
Secretary for Lands—					
Bondi Sand Hills—Resumption for Road Purposes	2,750 0 0	.....	2,750 0 0	.....	2,750 0 0
Bunnerong Land—					
Construction of Roads	3,011 12 3	539 2 1	3,550 14 4	.....	3,550 14 4
Filling in of land adjacent to Maroubra Bay	2,000 0 0	.....	2,000 0 0	.....	2,000 0 0
Levelling of Crown Lands at Bunnerong and Daceyville	3,753 6 0	4,344 15 6	8,098 1 6	0 17 8	8,097 3 10
Maroubra Bay—Sand-levelling on Crown lands adjoining Bathing Sheds	4,201 14 2	526 3 4	4,727 17 6	.....	4,727 17 6
National Park—Lady Carrington Drive—Improvements	5,897 8 6	743 18 1	6,641 6 7	0 5 3	6,641 1 4
National Park Trust—Special Grant for Additional Improvements	300 0 0	.....	300 0 0	.....	300 0 0
Taronga Park—Relief of Unemployed	3,615 18 10	.....	3,615 18 10	.....	3,615 18 10
Minister for Public Works—					
Relief Work generally for Unemployed	9,854 0 7	2,277 13 8	12,131 14 3	9 17 0	12,121 17 3
Metropolitan Board of Water Supply and Sewerage—Renewals of Water Mains, Sewers, Plant, Buildings, &c., and for Renewal Works generally: Also Recoup to Loan Votes for Machinery & Plant worn out or dismantled ...	1,703 13 6	.....	1,703 13 6	.....	1,703 13 6
Department of Public Instruction—					
School Buildings, Teachers' Residences, Sites, Trade Schools, Technical Education, Teachers' Training College, and other Buildings, Erections, Additions, Improvements, Equipment, Renewals, and Materials, and to meet half cost of erection of Pavilion at Royal Alexandra Hospital for treatment of School Children	.....	20,000 0 0	20,000 0 0	.....	20,000 0 0
Purchase of "Wahroonga," Glebe Point, as a Home for Child Welfare Department	66 0 9	.....	66 0 9	.....	66 0 9
Department of Labour and Industry—					
Relief Work for Unemployed	1,000 0 0	.....	1,000 0 0	.....	1,000 0 0
Department of Local Government—					
Construction of Lake Road, Cessnock and Tarro Shires	.....	5,000 0 0	5,000 0 0	.....	5,000 0 0
Grants to assist Shires and Municipalities	2,200 0 0	.....	2,200 0 0	.....	2,200 0 0
Relief Work for Unemployed	2,445 6 6	.....	2,445 6 6	.....	2,445 6 6
Department of Agriculture—					
Glenfield Veterinary Station—Towards cost of equipping new buildings for Laboratory...	.....	56 1 4	56 1 4	.....	56 1 4
Repairs and Renovations to the Director's Residence, Botanic Gardens	492 17 2	.....	492 17 2	.....	492 17 2
TOTAL ... ... £	52,189 8 5	37,952 16 8	90,142 5 1	17 13 10	*90,124 11 3

* See page 3816.

The Treasury, New South Wales,
Sydney, 2nd September, 1925.

C. R. CHAPMAN,
Under Secretary.

R. J. COLVIN,
Accountant.

JOHN T. LANG,
Treasurer.

No. 7.

GENERAL LOAN ACCOUNT.

THE COLONIAL TREASURER IN ACCOUNT WITH THE GENERAL LOAN ACCOUNT.

ACCOUNT CURRENT of RECEIPTS and EXPENDITURE during the Month of August, 1925.

Dr. Particulars.	Total.	Reference Page.	Cr. Particulars.		Total.
To Receipts—	£ s. d.		By Expenditure—		£ s. d.
Proceeds of Sale of Inscribed Stock (5 per cent.) issued under Acts Nos. 18, 1922, and 22, 1923, 1945–65 Stock, *in London*	3,312,605 0 0	3809	On account of Public Works and Services		176,158 15 4
			Repayment of Loans—	£ s. d.	
Proceeds of Sale of Funded Stock (6 per cent.) issued under Act No. 51, 1912, due 1st June, 1930, *in Sydney*	287 0		Debentures...	3,200 0 0	
		3809	Inscribed Stock	24,922 0 0	
					28,122 0 0
		3809	Loans Receipts Returned		2,400 9 0
Repayments to credit of Votes, Previous Years	44,103 17 11				
£	3,357,995 17 11			£	206,681 4 4
Balance on 31st August, 1925 (see page 3816), carried forward ... ... £	11,766,897 6 0	.....	,, Balance on 31st July, 1925, brought forward ... £		14,918,211 19 7
Total ... ... £	15,124,893 3 11		Total ... ... £		15,124,893 3 11

The Treasury, New South Wales,
Sydney, 2nd September, 1925.

C. R. Chapman,
Under-Secretary.

R. J. Colvin,
Accountant.

JOHN T. LANG,
Treasurer.

GENERAL LOAN ACCOUNT.

DETAIL STATEMENT of EXPENDITURE during the Month of August, 1925, shown in Account Current (page 3805).

Service.	Amount.	Total.
	£ s. d.	£ s. d.
Act No. 56, 1915—		
Metropolitan Railway Construction—		
Eastern Suburbs Electric Railway—further sum	.....	1 6 1
Act No, 7, 1917—		
Railway Construction—		
Muswellbrook to Merriwa—further sum	.....	2 19 6
Act No. 25, 1918—		
Secretary for Lands—Miscellaneous—		
Returned Soldiers' Settlement Act, No. 21, 1916, as amended by Act 24, 1917—Advances to assist Settlers, and to meet other expenses incurred under the provisions of the Act	.....	9,769 2 8
Agriculture—		
Advances to Farmers for fallowing land	.....	137 10 0
Act No. 27, 1919—		
Secretary for Lands—Miscellaneous—		
For the purpose of Prickly-pear Eradication on Crown Lands and expenses incidental thereto—further sum	.....	27 10 3
Minister for Public Works—Miscellaneous—		
Hydro-electric Schemes	.....	2,670 8 3
Act No. 27, 1920—		
Returned Soldiers' Settlement—		
For the subdivision and improvement of Crown or Acquired Lands to be leased or otherwise disposed of to Returned Soldiers, and for other Expenses in connection therewith, including the Purchase of Implements, Stock, &c.	.....	2,901 9 6
Act No. 21, 1921—		
Railway Construction—		
Cooma to Bombala—further sum	16 6 7	
Griffith to Hillston—further sum	33 14 1	
		50 0 8
Harbours and Rivers—		
Byron Bay, New Jetty	.....	1,382 5 5
Sewerage Construction—		
Newcastle Sewerage—further sum	.....	10 16 5
Water Conservation and Irrigation Commission—		
For the construction of Burrinjuck Dam, Murrumbidgee Canals, and Works generally; Murrumbidgee Irrigation Areas, Purchase of Stock, Assisting Settlers, Payment of Tenant-rights, &c. ...	.....	100 0 0
Carried forward	..... £	17,053 8 9

GENERAL LOAN ACCOUNT.

DETAIL STATEMENT of EXPENDITURE during the Month of August, 1925—*continued.*

Service.	Amount. £ s. d.	Total. £ s. d.
Brought forward ... ... £	.....	17,053 8 9
Act No. 18, 1922—		
Railway Construction—		
Booyong to Ballina	2,375 3 5	
Coonabarabran to Burren Junction—further sum	2 19 5	
Barmedman to Rankin's Springs—further sum	10 14 0	
Gilmore to Batlow—further sum	9 12 9	
		2,398 9 7
Tramway Construction—		
Tramways generally	.....	271 4 9
Sewerage Construction—		
Country Towns Sewerage and Stormwater Channels—further sum ...	1,911 16 6	
Newcastle Sewerage—further sum	1,620 15 7	
		3,532 12 1
Public Buildings—		
Caves Houses and Tourist Resorts	.....	459 1 5
Miscellaneous—		
Electric Transmission—Line from Port Kembla Power Station to serve Mittagong, Moss Vale, Bowral, &c.	748 18 6	
Electric Transmission—Line from Port Kembla Power Station to Kiama, via Shellharbour, &c.	791 11 1	
		1,540 9 7
Grain Elevators (Country)—Towards Construction of permanent Working Houses—further sum	.....	1 17 4
Act No. 22, 1923—		
Hospitals—		
Subsidised Hospitals—New Buildings, Improvements and Additions	.....	6,069 9 6
Railway Construction—		
North Coast Railway—further sum	28 8 9	
Booyong to Ballina—further sum	10,000 0 0	
		10,028 8 9
Bridges—		
Bridges generally	.....	3,369 7 4
Water Supplies—		
Country Towns Water Supply—further sum	2,547 5 2	
Improvements Sydney Water Supply—further sum	1,495 9 1	
Hunter District Water Supply, Amplification—further sum ...	722 8 1	
		4,765 2 4
Sewerage Construction—		
Metropolitan Sewerage and Stormwater Channels—further sum ...	.....	180 15 0
Public Buildings—		
State Hospitals and Asylums, including Coast Hospital—New Buildings, Improvements, and Additions...	.....	510 16 10
Miscellaneous—		
Border Railways—Preliminary Expenses and Cost of Acquisition of Land for Construction purposes	.....	15 12 0
Local Government—		
Towards Construction and Reconstruction of Main, Developmental and Arterial roads	.....	10,954 0 0
Agriculture—		
For promotion of Agriculture, Agricultural Colleges, Experiment Farms, &c.—further sum	427 18 10	
Grain Elevators—Towards Construction of Country Grain Silos and Permanent Working Houses—further sum	107 6 7	
Glenfield Veterinary Research Station—Buildings, &c.,—further sum	267 2 4	
		802 7 9
Carried forward ... ... £	.....	61,953 3 0

GENERAL LOAN ACCOUNT.

DETAIL STATEMENT of EXPENDITURE during the Month of August, 1925—*continued.*

Service.	Amount.	Total.
	£ s. d.	£ s. d.
Brought forward ... ... £	.....	61,953 3 0
Act No. 22, 1923—*continued.*		
Water Conservation and Irrigation Commission—		
Works under Water Act, No. 44, 1912—further sum	528 0 8	
To provide for the Settlement on Irrigation Farms of Miners from Broken Hill—further sum...	60 17 0	
		588 17 8
Act No. 22, 1924—		
Sydney Harbour Trust—		
Towards Construction of Works generally, and for the Improvement of the Port	.....	1,411 3 7
Railways—		
Duplication of Lines	12,991 16 8	
Flemington to Belmore, and Wardell-road to Glebe Island, and Rozelle Bay to Darling Island Railways, including Enfield Marshalling Sidings, and the remodelling of Darling Harbour Lines ...	1 4 5	
Electrification of Railway Lines	17,687 6 11	
Railway Construction—		30,680 8 0
Sydenham to Botany—further sum	5,288 13 1	
The Rock to Pulletop—further sum	5,313 16 0	
Ungarie to Monia Gap	315 6 5	
Wyalong towards Condobolin	233 4 3	
Camurra to Boggabilla	368 2 4	
Regent's Park to Bankstown	1,092 10 3	
Uranquinty to Moon's Siding	53 13 7	
Grafton to South Grafton	220 5 4	
City Electric Railway—further sum	23,067 10 4	
Land Resumptions and Costs—City and Suburban Railways, and Railways generally	1,401 16 9	
		37,354 18 4
Tramway Construction—		
Tramways generally	.....	2,680 12 4
Bridges—		
Bridges generally	.....	3,563 3 4
Harbours and Rivers—		
Newcastle Harbour Improvements, including Wharfage, Shipping, Dredging, and other Plant—further sum...	3,813 0 8	
Port Kembla Harbour Improvements—further sum	971 11 6	
Coff's Harbour Improvements—Jetty Extension, &c.—further sum...	2,328 14 9	
Manning River Improvements—further sum	30 10 3	
		7,143 17 2
Water Supplies—		
Country Towns Water Supplies—further sum	10,916 13 3	
Improvements, Sydney Water Supply—further sum	4 7 11	
Hunter District Water Supply—Amplification—further sum ...	5 0 0	
Sewerage Construction—		10,926 1 2
Metropolitan Sewerage and Stormwater Channels—further sum ...	.....	58 17 8
Public Buildings—		
National Library—Completion of New Building	.....	138 0 3
Electrical—		
Hydro-Electric Schemes—further sum	.....	244 6 3
Hunter District Water Supply and Sewerage Board—		
Water Supply—		
Amplification, Extension of Reticulation—Improvements and other Works—further sum	6 13 9	
Sewerage—		
Extension and Reticulation, Improvements, and other Works—further sum	2,059 2 0	
Stormwater Drainage—further sum	104 16 0	
		2,170 11 9
Agriculture—		
Grain Elevators—Towards Construction of Country Grain Silos and Permanent Working Houses—further sum	.....	535 15 2
Carried forward	..... £	159,449 15 8

GENERAL LOAN ACCOUNT.

DETAIL STATEMENT of EXPENDITURE during the Month of August, 1925—*continued.*

SERVICE.	Amount.	Total.
	£ s. d.	£ s. d.
Brought forward ... ... £	.....	159,449 15 8
ACT No. 22, 1924—*continued.*		
Water Conservation and Irrigation Commission—		
For the construction of Burrinjuck Dam, Murrumbidgee Canals, and Works generally, Murrumbidgee Irrigation Areas, Purchase of Stock, Assisting Settlers, Payment of Tenant-rights, &c.—further sum	3,016 14 1	
Shallow Boring—To provide Water Supplies for Settlers—further sum	1,730 3 0	
Returned Soldiers Settlement—To provide for the settlement of Discharged Soldiers on Irrigation Farms and to assist them in the development thereof—further sum	6,665 6 0	
		11,412 3 1
Migration—		
Land Development and Land Settlement in connection with Migration	340 1 4	
Development Work, Murrumbidgee Irrigation Areas...	7,223 19 5	
		7,564 0 9
Total	..... £	178,425 19 6
Less Repayments to Credit of Votes on account of Current Year's Expenditure	..... £	2,267 4 2
Total, Public Works and Services...	..... £	*176,158 15 4
Repayment of Loans—		
Funded Stock (4 per cent.) issued under Act No. 56 Victoria No. 1, due 7th January, 1913	300 0 0	
Funded Stock (3 per cent.) issued under Act 59 Victoria No. 6, due 30th June, 1925 (*in Sydney*)...	8,325 0 0	
Funded Stock (5¼ per cent.) issued under Act No. 51, 1912, due 10th August, 1924	1,787 0 0	
Funded Stock (4 per cent.) issued under Act No. 57, 1912, due 10th May, 1923	300 0 0	
Funded Stock (5½ per cent.) issued under Act No. 27, 1919, due 1st June, 1925 (*in Sydney*)	14,210 0 0	
Debentures (5½ per cent.) issued under Act No. 27, 1919, due 1st June, 1925 (*in Sydney*)	3,200 0 0	
		*28,122 0 0
Loans Receipts Returned—		
Stock issued in Sydney—		
Other Charges—		
Under Act No. 18, 1922 (1930 Stock)...	24 10 9	
do do (1935 Stock)...	8 18 3	
Stock issued in London—		
Stamp Duty on Transfers—		
Under Acts Nos. 51, 1912, and 30, 1914 (1922–32 Stock)	364 5 0	
Do Acts Nos. 73, 1916, and 7, 1917 (1924–34 Stock)	58 15 0	
Do Act No. 7, 1917 (1930–40 Stock)	395 10 0	
Do Act No. 27, 1920 (1935–45 Stock)	427 7 6	
Do Acts Nos. 51, 1912, and 30, 1914 (1935–55 Stock)	1,068 12 6	
Do Act No. 56, 1915 (1922–27 Stock)	52 10 0	
		*2,400 9 0
Grand Total	..... £	*206,681 4 4

* See page 3805.

No. 8.

LOANS EXPENDITURE SUSPENSE ACCOUNT.

STATEMENT of RECEIPTS and PAYMENTS during the Month of August, 1925.

SERVICE.	Dr. Balances on 31st July, 1925.	Payments during the Month of August, 1925.	Total.	Receipts during the Month of August, 1925.	Dr. Balances on 31st August, 1925.
	£ s. d.	£ s. d.	£ s. d.	£ s. d.	£ s. d.
Sydney Harbour Trust—Towards Construction of Works generally and for the Improvement of the Port	12,145 14 4	24,735 5 11	36,881 0 3	697 3 5	36,183 16 10
Railways—Rolling Stock, to meet additional Traffic Requirements, including Equipment of New Lines, Additions to Railway Lines, Stations, Buildings, and for other purposes; and towards Equipment of Refreshment Rooms	723,702 9 4	128,793 1 4	852,495 10 8	.....	852,495 10 8
Electrification of Railways	.....	175,500 14 6	175,500 14 6	62 6 0	175,438 8 6
State Colliery, Lithgow—Development of	51,672 5 1	19,943 4 3	71,615 9 4	10,576 7 9	61,039 1 7
Tramways—Additions to Lines, Workshops, Buildings, Rolling-stock, &c.	11,052 9 3	9,891 3 11	20,943 13 2	.....	20,943 13 2
Electrification of Newcastle Tramways	43,293 2 0	2,804 9 9	46,097 11 9	.....	46,097 11 9
Electrification of Kogarah to Sans Souci and Arncliffe to Bexley Tramway Lines	.....	827 0 11	827 0 11	.....	827 0 11
Railway Construction—					
Condobolin to Broken Hill	66,334 14 5	33,544 16 11	99,879 11 4	1,445 5 7	98,434 5 9
Dubbo to Werris Creek	4,225 8 7	123 12 10	4,349 1 5	.....	4,349 1 5
Regent's Park to Cabramatta...	3,392 2 5	288 12 10	3,680 15 3	.....	3,680 15 3
Glenreagh to Dorrigo	36,820 15 0	956 0 3	37,776 15 3	3 17 10	37,772 17 5
Westmead to Castle Hill	4,676 2 0	229 8 2	4,905 10 2	.....	4,905 10 2
Molong to Dubbo	83,678 19 0	1,847 8 4	85,526 7 4	1 16 0	85,524 11 4
Roslyn to Taralga	40,455 4 11	5,642 15 0	46,097 19 11	33 12 0	46,064 7 11
Booyong to Ballina	.....	5,490 12 4	5,490 12 4	.....	5,490 12 4
Richmond to Kurrajong	9,314 5 6	2,425 18 2	11,740 3 8	12 17 9	11,727 5 11
City Electric Railway	.....	16,101 8 2	16,101 8 2	.....	16,101 8 2
Land Resumptions and Costs, City and Suburban Railways and Railways generally	.....	1,900 0 0	1,900 0 0	.....	1,900 0 0
Water Supplies—Hunter District Water Supply—Amplification	105,048 7 9	8,998 14 2	114,047 1 11	100 14 6	113,946 7 5
Improvements—Sydney Water Supply	133,601 7 1	26,129 10 1	159,730 17 2	65 2 1	159,665 15 1
Sewerage Construction—Metropolitan Sewerage and Stormwater Channels	147,177 17 1	18,408 13 7	165,586 10 8	363 2 6	165,223 8 2
Public Buildings—Mental Hospitals—New Buildings, Improvements, and Additions	2,413 11 4	199 13 4	2,613 4 8	.....	2,613 4 8
Harbours and Rivers—					
Port Kembla Harbour Improvements	4,501 3 2	4,306 13 8	8,807 16 10	474 0 9	8,333 16 1
New Dredging Plant	19,623 10 10	.....	19,623 10 10	.....	19,623 10 10
Manning River Improvements	23 0 0	627 17 4	650 17 4	.....	650 17 4
Electrical—Hydro-Electric Schemes	.....	931 11 4	931 11 4	.....	931 11 4
Port Kembla Power Station—Additional Plant	9,578 6 8	3,582 18 4	13,161 5 0	.....	13,161 5 0
Electric Transmission Line—Gerringong and Nowra	745 15 4	225 11 8	971 7 0	.....	971 7 0
Miscellaneous—River Murray Commission—Part Cost of Works to be carried out under the Act	114,637 17 4	22,693 19 11	137,331 17 3	.....	137,331 17 3
Hunter District Water Supply and Sewerage Board—Water Supply—Amplification, Extension of Reticulation, Improvements, and other Works	3,023 19 6	4,378 10 6	7,402 10 0	32 3 11	7,370 6 1
Public Instruction—Miscellaneous—					
School Buildings, Teachers' Residences and Other Buildings, School and Residence Sites	139,816 7 6	40,000 0 0	179,816 7 6	0 17 7	179,815 9 11
Water Conservation and Irrigation Commission—					
For the Construction of Burrinjuck Dam, Murrumbidgee Canals, and Works generally, Murrumbidgee Irrigation Areas, Purchase of Stock, Assisting Settlers, Payment of Tenant Rights, &c....	40,000 0 0	.....	40,000 0 0	.....	40,000 0 0
River Murray Land Settlement—Cost of Works generally in connection with development (Coomealla Irrigation Area)	10,607 1 7	319 1 8	10,926 3 3	.....	10,926 3 3
To enable the Water Conservation and Irrigation Commission to make Advances to Settlers on the Murrumbidgee Irrigation Areas for development purposes, and to provide for deferred rents and water rates—to be subsequently repaid	5,151 0 0	169 7 6	5,320 7 6	.....	5,320 7 6
Bridges—Sydney Harbour Bridge	88,468 19 11	.....	88,468 19 11	.....	88,468 19 11
Total ... ... £	1,915,181 16 11	562,017 16 8	2,477,199 13 7	13,869 7 8	*2,463,330 5 11

* See page 3816.

The Treasury, New South Wales,
Sydney, 2nd September, 1925.

C. R. CHAPMAN,
Under Secretary.

R. J. COLVIN,
Accountant.

JOHN T. LANG,
Treasurer.

No. 9.

MISCELLANEOUS ACCOUNTS.

STATEMENT of RECEIPTS and PAYMENTS during the Month of August, 1925.

Accounts.	Balances on 31st July, 1925.		Payments during the Month of August, 1925.	Total.	Receipts during the Month of August, 1925.	Balances on 31st August, 1925.	
	Dr.	Cr.				Dr.	Cr.
	£ s. d.	£ s. d.	£ s. d.	£ s. d.	£ s. d.	£ s. d.	£ s. d.
Coal Purchase Suspense Account	50,093 1 0	.....	.....	50,093 1 0	.....	*50,093 1 0	.....
Grain Elevators—Freight Suspense Account...	14,012 1 5	.....	148 7 1	14,160 8 6	3,076 5 4	*11,084 3 2	.....
Metropolitan Water Sewerage and Drainage Board Advance Account (Act No. 50, 1924)	600,000 0 0	.....	150,000 0 0	750,000 0 0	.....	*750,000 0 0	.....
Miners' Accident Relief (Repeal) Act, No. 46, 1916 (*section* 6)	.....	77,000 0 0	.....	77,000 0 0	.....	.....	*77,000 0 0

* See page 3816.

The Treasury, New South Wales,
Sydney, 2nd September, 1925.

C. R. CHAPMAN,
Under Secretary.

R. J. COLVIN,
Accountant.

JOHN T. LANG,
Treasurer.

No. 10.

BALANCE STATEMENT

SHOWING THE LEDGER BALANCES

AND THE

DISTRIBUTION INTO CASH AND SECURITIES

ON 31st AUGUST, 1925.

No. 10 BALANCE

Showing the Ledger Balances on the various Accounts of the Government of New South

Reference to Statements of Detail. No.	Page.	HEAD OF ACCOUNT.	Dr. or Cr.	Balances on 31st August, 1925. £ s. d.	£ s. d.
2	3798	Special Deposits' Account	Cr.	.....	24,568,479 5 10
		Special Accounts:—			
		Colonial Treasurer's Master in Equity Account...	,,	150,220 14 1	
		Colonial Treasurer's Master in Lunacy Account...	,,	16,730 11 5	
3	3799	Colonial Treasurer's Public Trustee Account ...	,,	624,547 16 9	
		Colonial Treasurer's Prothonotary Account ...	,,	4,025 6 5	
		Colonial Treasurer's Registrar of Probates Account	,,	17,961 9 0	
		Total, Special Accounts	,,		813,485 17
		Carried forward	.....	.....£	25,381,965 3 6

STATEMENT.

Wales on the 31st August, 1925, and the distribution of the same into Cash and Securities.

Distribution.	£ s. d.	Cash. £ s. d.	Securities. £ s. d.	Total. £ s. d.
Special Deposits Account—				
With Bank of New South Wales	17,569,799 0 7			
With Commercial Banking Company of Sydney, Ltd.	2,517,916 5 3	20,087,715 5 10	.....	20,087,715 5 10
With Bank of New South Wales—On Fixed Deposit	1,500,000 0 0			
With Commercial Banking Company of Sydney Ltd.—On Fixed Deposit	1,500,000 0 0	.....	3,000,000 0 0	3,000,000 0 0
Treasury Chest—				
Treasury Fire Insurance Fund—				
New South Wales Funded Stock (1933) ...	31,000 0 0			
New South Wales Funded Stock (1934) ...	21,000 0 0			
Commonwealth Government Inscribed Stock (15/12/25)	6,000 0 0	.....	58,000 0 0	58,000 0 0
Treasury Guarantee Fund—				
New South Wales Funded Stock, 60 Vic., No. 32	14,500 0 0			
New South Wales Funded Stock (1933) ...	6,000 0 0	.....	20,500 0 0	20,500 0 0
The Union Trustee Company of Australia, Ltd.—New South Wales Funded Stock (1934)		.....	20,000 0 0	20,000 0 0
Elder's Trustee and Executor Co., Ltd.—New South Wales Funded Stock (1930)		.....	20,000 0 0	20,000 0 0
Sundry Deposits Account (Deposits on Tenders)		.....	52,610 0 0	52,610 0 0
Miscellaneous		.....	1,309,654 0 0	1,309,654 0 0
Total Special Deposits Account—Cash and Securities £		20,087,715 5 10	4,480,764 0 0	24,568,479 5 10
Special Accounts—				
With Bank of New South Wales—				
Colonial Treasurer's Master in Equity Account		150,220 14 1	.....	150,220 14 1
Colonial Treasurer's Master in Lunacy Account		16,730 11 5	.....	16,730 11 5
Colonial Treasurer's Public Trustee Account		624,547 16 9	.....	624,547 16 9
Colonial Treasurer's Prothonotary Account		4,025 6 5	.....	4,025 6 5
Colonial Treasurer's Registrar of Probates Account ...		17,961 9 0	.....	17,961 9 0
Total, Special Accounts ... ... £		813,485 17 8	.....	813,485 17 8
Carried forward ... ... £		20,901,201 3 6	4,480,764 0 0	25,381,965 3 6

No. 10. BALANCE

Showing the Ledger Balances on the various Accounts of the Government of New South Wales.

Reference to Statements of Detail. No.	Page.	HEAD OF ACCOUNT.	Dr. or Cr.	Balances on 31st August, 1925. £ s. d.	£ s. d.
		Brought forward... ... ... £	Cr.	.....	25,381,965 3 6
5	3801	Public Works Account	,,	.....	221,433 17 4
9	3811	Miners' Accident Relief (Repeal) Act, No. 46, 1916	,,	.....	77,000 0 0
			Cr.	..... £	25,680,399 0 10
		Less Debit Balances—			
		Consolidated Revenue Account	Dr.	3,278,873 12 1	
4	3800	Closer Settlement Account...	,,	811,647 17 3	
6	3894	Public Works Account Expenditure Suspense Account	,,	90,124 11 3	
7	3805	General Loan Account	,,	11,766,897 6 0	
8	3810	Loans Expenditure Suspense Account	,,	2,463,330 5 11	
9	3811	Coal Purchase Suspense Account	,,	50,093 1 0	
9	3811	Grain Elevators Freight Suspense Account ...	,,	11,084 3 2	
9	3811	Metropolitan Water Sewerage and Drainage Advance Account, Act No. 50, 1924	,,	750,000 0 0	
				£ 19,222,050 16 8	
11	3818	*Add* Amounts not transferred to the Treasurer's Public Accounts.—(Details, see page 3818)	,,	1,274,970 6 0	20,497,021 2 8
		Grand Total	Cr.	..... £	5,183,377 18 2

C. R. Chapman,
Under Secretary.

R. J. Colvin,
Accountant.

The Treasury, New South Wales,
Sydney, 2nd September, 1925.

STATEMENT—*continued.*

on the 31st August, 1925, and the distribution of the same into Cash and Securities—*continued.*

Distribution.		Cash.	Securities.	Total.
		£ s. d.	£ s. d.	£ s. d.
Brought forward	£	20,901,201 3 6	4,480,764 0 0	25,381,965 3 6
Public Works Account— With Bank of New South Wales		221,433 17 4	.....	221,433 17 4
Miners' Accident Relief (Repeal) Act No. 46, 1916		.....	77,000 0 0	77,000 0 0
London Remittance Account— £ s. d. With Bank of New South Wales ... ... 1,263,110 3 2 With Commercial Banking Company of Sydney Ltd. 1,263,007 5 6		2,526,117 8 8	.....	2,526,117 8 8
Total Credit Balances—Cash and Securities	£	23,648,752 9 6	4,557,764 0 0	28,206,516 9 6
Debit Balances— Consolidated Revenue Account— £ s. d. With Bank of New South Wales ... ... 2,565,689 2 0 With Commercial Banking Company of Sydney Ltd. 713,184 10 1		3,278,873 12 1	.....	3,278,873 12 1
Closer Settlement Account— With Commercial Banking Company of Sydney Ltd.		811,647 17 3	.....	811,647 17 3
Public Works Account Expenditure Suspense Account— With Bank of New South Wales		90,124 11 3	.....	90,124 11 3
General Loan Account— £ s. d. With Bank of New South Wales ... ... 11,322,263 13 5 With Commercial Banking Company of Sydney Ltd. 444,633 12 7		11,766,897 6 0	.....	11,766,897 6 0
Loans Expenditure Suspense Account— £ s. d With Bank of New South Wales ... ... 2,225,626 6 2 With Commercial Banking Company of Sydney Ltd.... ... ... 237,703 19 9		2,463,330 5 11	.....	2,463,330 5 11
Coal Purchase Suspense Account— With Bank of New South Wales		50,093 1 0	.....	50,093 1 0
Grain Elevators Freight Suspense Account— With Bank of New South Wales		11,084 3 2	.....	11,084 3 2
Metropolitan Water Sewerage and Drainage Advance Account (Act No. 50, 1924)— With Bank of New South Wales		750,000 0 0	.....	750,000 0 0
Total Debit Balances	£	19,222,050 16 8	.....	19,222,050 16 8
Net Credit Balances	£	4,426,701 12 10	4,557,764 0 0	8,984,465 12 10
Deduct— Amounts not transferred to the Treasurer's Public Accounts—(Details, see page 3816)— £ s. d. With Bank of New South Wales ... ... 1,274,433 8 9 With Commercial Banking Company of Sydney Ltd. 536 17 3	*Dr.* £	1,274,970 6 0	.....	1,274,970 6 0
Total Sydney Net Credit Balances—Cash and Securities	*Cr.* £	3,151,731 6 10	4,557,764 0 0	7,709,495 6 10
London Bank Account (*adjusted in Treasury books to 30th June*, 1925)	*Dr.* £	2,526,117 8 8	..... *Dr.*	2,526,117 8 8
Grand Total	£	*Cr.* 625,613 18 2	*Cr.* 4,557,764 0 0	*Cr.* 5,183,377 18 2

JOHN T. LANG,
Treasurer.

No. 11.

MEMORANDUM of PAYMENTS made to 31st August, 1925, by the Bank of New South Wales, on account of the Government of New South Wales, not yet transferred to the Treasurer's Public Accounts, viz.:—

Service.	Amount.			Total.		
	£	s.	d.	£	s.	d.
Colonial Treasurer's Unpaid Cheque Account	275	1	1			
Imperial Pension Fund	34,689	9	11			
Treasurer's Exchange Account	1,445	8	3			
Interest on Debentures and Funded Stock	313,073	13	11			
Funded Stock Redemption, 1st June, 1925	230	0	0			
Government Dockyard, Newcastle, Expenditure Suspense Account	13,010	13	10			
State Bakery, Expenditure Suspense Account	486	13	2			
State Brick and Lime Works, Botany, Expenditure Suspense Account ...	5,121	16	10			
State Brickworks, Homebush, do do	1,905	8	10			
Government Motor Garage, do do	2,111	15	0			
State Metal Quarries, do do	7,428	0	10			
State Timber Yards, Uhr's Point, do do	114,311	7	6			
State Power Station—Expenditure Suspense Account	423	12	9			
Building Construction Branch, do do	6,725	1	6			
State Monier Pipe and Reinforced Concrete Works—Expenditure Suspense Account	7,449	3	4			
State Monier Pipe and Reinforced Concrete Works—Expenditure Suspense Account No. 2	10,000	0	0			
N.S.W. State Trawlers—Expenditure Suspense Account	56,654	19	11			
State Sawmills—Craven and Gloucester, Expenditure Suspense Account ...	16,966	15	0			
Murrumbidgee Irrigation Area—Expenditure Suspense Account	230,335	15	11			
Cotton Pool Account	1,630	8	3			
Cotton Pool Account, No. 2	651	1	5			
Water Conservation and Irrigation Commission—Murrumbidgee Irrigation Areas Co-operative Company Limited (in Liquidation) Guarantee Account	36,147	12	9			
Forestry Commission—Drawing Account	4,477	3	2			
Department of Agriculture—Drawing Account...	10,734	13	2			
Department of Lands—Drawing Account	16,392	11	9			
Main Roads Board—Drawing Account	62,403	8	0			
Department of Public Works—Drawing Account	61,465	16	2			
Sydney Harbour Trust—Drawing Account	701	16	0			
State Wheat Office—Drawing Account	352	6	4			
Commissioners of the Government Savings Bank of New South Wales—Migration Drawing Account...	215	0	0			
Prisons Department—Drawing Account...	447	19	7			
Department of Mines—Drawing Account	438	16	2			
Government Grain Elevators—Drawing Account	1,824	12	2			
Railway Commissioners—Drawing Account	253,595	6	3			
Australian Museum—Trustees	10	0	0			
Total (see page 3817)	.....	£		1,274,433	8	9

MEMORANDUM of PAYMENTS made to 31st August, 1925, by the Commercial Banking Company of Sydney Ltd., on account of the Government of New South Wales, not yet transferred to the Treasurer's Public Accounts, viz.:—

Service.	Amount.			Total.		
	£	s.	d.	£	s.	d.
Colonial Treasurer's Unpaid Cheque Account	536	17	3			
Total (see page 3817)	.....	£		536	17	3

Summary—	£	s.	d.	£	s.	d.
Bank of New South Wales	536	17	3			
Commercial Banking Co. of Sydney Limited	1,274,433	8	9			
Grand Total (see pages 3816 and 3817)	.....	£		1,274,970	6	0

C. R. Chapman,
Under Secretary.

R. J. Colvin,
Accountant.

JOHN T. LANG,
Treasurer.

The Treasury, New South Wales,
Sydney, 2nd September, 1925.

SYDNEY:
Printed and Published by Alfred James Kent, Government Printer, Phillip-street, 2nd September, 1925.
[*Price*, 6*d*.]

SUPPLEMENT

TO THE

Government Gazette

OF THE STATE OF

NEW SOUTH WALES.

PUBLISHED BY AUTHORITY.

[REGISTERED AT THE GENERAL POST OFFICE, SYDNEY, FOR TRANSMISSION BY POST AS A NEWSPAPER.]

No. 117.] THURSDAY, 3 SEPTEMBER. [1925.

BANKS AND BANK HOLIDAYS ACT, 1912.

PROCLAMATION.

(L.S.)

D. R. S. DE CHAIR,
Governor.

THE following days and dates are hereby appointed to be observed as Public Holidays in the localities hereunder :—

Date.	Locality.
Friday, 11th September, 1925	Demondrille Shire and Young Municipality.
Wednesday, 16th September, 1925	Cowra and Wyalong Municipalities, Waugoola Shire, and Bland Shire (with the exception of Barmedman District).
Thursday, 17th September, 1925	Cowra Municipality and Waugoola Shire.
Wednesday, 30th September, 1925	Burrowa Municipality.
Monday, 5th October, 1925	Casino Municipality and the portion of Blue Mountains Shire east of Katoomba.
Monday, 12th October, 1925	Blackheath, Katoomba and Lithgow Municipalities, Blaxland and Rylstone Shires, and the portion of Blue Mountains Shire west of Katoomba.
Monday, 19th October, 1925	Bathurst Municipality, Abercrombie and Turon Shires, Goulburn Police District (with the exception of Nattai Shire).
Thursday, 5th November, 1925	Tintenbar Shire.

Signed and sealed at Sydney, this thirty-first day of August, 1925.

By His Excellency's Command,
C. C. LAZZARINI.

GOD SAVE THE KING !

SYDNEY :
Printed and Published by ALFRED JAMES KEAT, Government Printer, Phillip-street, 3rd September, 1925.

Government Gazette

OF THE STATE OF

NEW SOUTH WALES.

PUBLISHED BY AUTHORITY.

[REGISTERED AT THE GENERAL POST OFFICE, SYDNEY, FOR TRANSMISSION BY POST AS A NEWSPAPER.]

No. 118.] FRIDAY, 4 SEPTEMBER. [1925.

REVENUE SUPPLEMENT.

The Revenue Supplement to the Government Gazette No. 116, dated 2nd September, 1925, containing accounts and abstracts of revenue, receipts and expenditure during the month ended August, 1925, is no longer published with the Gazette proper as heretofore, but may be obtained on application to the Government Printer.

PROCLAMATION—FORESTRY ACT, 1916.

(L.S.)

D. R. S. DE CHAIR,
Governor.

I, Sir DUDLEY RAWSON STRATFORD DE CHAIR, the Governor of the State of New South Wales and its Dependencies, in the Commonwealth of Australia, in pursuance of the provisions of the Forestry Act, 1916, and with the advice of the Executive Council, by this my Proclamation, declare that the lands described in the Schedule hereto are dedicated as State forests.

SCHEDULE.

EASTERN DIVISION.

LAND DISTRICT OF TUMBARUMBA; TUMBARUMBA SHIRE; FORESTRY DISTRICT OF TUMUT.

Bago State Forest No. 560 (No. 11 Extension).

All that area or tract of country comprising part of the parish of King, county of Selwyn, in the State of New South Wales, embracing an area of 50 acres more or less, being the Crown Lands within the following boundaries: Commencing at the northernmost corner of Bago State Forest No. 560 (No. 9 Extension), dedicated 1st August, 1924, on a western boundary of part of Bago State Forest No. 560 (No. 6 Extension), dedicated 12th August, 1921; and bounded thence by part of that western boundary northerly to a southern boundary of Bago State Forest No. 560 (No. 2 Extension), dedicated 11th February, 1921, by part of the southern boundary of that extension westerly for about 27 chains to the summit of a ridge; by the summit of that ridge generally south-easterly to a north-western boundary of Bago State Forest No. 560 (No. 9 Extension) first-mentioned; and by northwestern boundary of that extension north-easterly, to the point of commencement.

[F. 1925-3,077]

EASTERN DIVISION.

LAND DISTRICT OF PORT MACQUARIE; HASTINGS SHIRE; FORESTRY DISTRICT OF TAREE.

Ballengara State Forest No. 474 (No. 3 Extension).

All that area or tract of country comprising part of the parish of Tinebank, county of Macquarie, in the State of New South Wales, embracing an area of 1,350 acres, more or less, being the Crown Lands within the following boundaries: Commencing at the north-western corner of portion 4, parish of Tinebank; and bounded thence by part of the western boundary of that portion southerly to the north-eastern corner of portion 32; by the northern boundary of that portion and its western prolongation to the right bank of Stockyard Creek; by that bank of that creek upwards generally northerly to the north-eastern corner of portion 37, being a south-eastern corner of Ballengara State Forest No. 474 (No. 2 Extension), dedicated 1st August, 1924,

by boundaries of that Extension generally north-westerly, easterly, north-easterly and south-easterly to a western boundary of Ballengara State Forest No. 474, dedicated 15th June, 1917, and by that boundary southerly to the point of commencement.
[F. 1925-3,482]

EASTERN DIVISION.

Land District of Tumbarumba; Gadara Shire; Forestry District of Tumut.

Bago State Forest No. 560 (No. 10 Extension).

All that area or tract of country comprising part of the parish of Selwyn, county of Wynyard, in the State of New South Wales, embracing an area of 10 acres more or less, being the Crown Lands within the following boundaries: Commencing at the north-eastern corner of portion 38, parish of Selwyn; and bounded thence by the northern boundary of that portion westerly to a south-eastern side of the public road from Tumbarumba to Batlow; by that side of that road north-easterly to a south-western corner of Bago State Forest No. 560, No. 6 Extension, dedicated 12th August, 1921, by a southern and part of a western boundary of that extension easterly and southerly to a point east of the point of commencement and by a line westerly to that point, being the whole of Reserve 53,114 for Police purposes, notified 13th December, 1918.
[F. 1925-2,745]

Signed and sealed at Sydney, this twenty-first day of August, 1925.

By His Excellency's Command,
P. F. LOUGHLIN.

[7638] GOD SAVE THE KING!

PROCLAMATION.

Administration of Justice Act, 1924.

(L.S.)
D. R. S. de CHAIR,
Governor. 3rd September, 1925.

I, Sir Dudley Rawson Stratford de Chair, Governor of the State of New South Wales and its Dependencies, in the Commonwealth of Australia, being satisfied that reciprocal provisions have been made by the legislature of New Zealand for the enforcement within that part of His Majesty's dominions of judgments obtained in the Supreme Court of New South Wales, with the advice of the Executive Council, do, by this my Proclamation, declare that Part II of the Administration of Justice Act, 1924, shall apply with respect to New Zealand.

By His Excellency's Command,
EDWARD A. McTIERNAN.

[1156] GOD SAVE THE KING!

LOCAL GOVERNMENT ACT, 1919.

PROCLAMATION.

(L.S.)
D. R. S. de CHAIR,
Governor.

I, Sir Dudley Rawson Stratford de Chair, Governor of the State of New South Wales, with the advice of the Executive Council, in pursuance of the Local Government Act, 1919, do hereby determine that the salary to be paid to John Brown, Esquire, out of the General Fund of the Shire of Cessnock, with respect to his services as Administrator of the said Shire shall be one hundred pounds (£100).
[L.G. 1925-35-903-85]

Signed and sealed at Sydney, this thirty-first day of August, 1925.

By His Excellency's Command,
GEORGE CANN.

[1263] GOD SAVE THE KING!

LOCAL GOVERNMENT ACT, 1919.

PROCLAMATION.

(L.S.)
D. R. S. de CHAIR,
Governor. 25th August, 1925.

CLAUSE 15 of Ordinance No. 25, respecting "Urban Areas," is hereby applied to the Lockhart Urban Area and the Lockhart Urban Committee within the Shire of Lockhart.
[L.G. 1925-73-520-221]

By His Excellency's Command,
GEORGE CANN.

[964] GOD SAVE THE KING!

LOCAL GOVERNMENT ACT, 1919.

PROCLAMATION.

(L.S.)
D. R. S. de CHAIR,
Governor. 25th August, 1925.

ORDINANCE No. 37A, respecting "Obstruction of Natural Watercourses," is hereby applied to the Shire of Warringah.
[L.G. 1925-131-621-415]

By His Excellency's Command,
GEORGE CANN.

[875] GOD SAVE THE KING!

LOCAL GOVERNMENT ACT, 1919.

PROCLAMATION.

(L.S.)
D. R. S. de CHAIR,
Governor. 31st August, 1925.

I, Sir Dudley Rawson Stratford de Chair, Governor of the State of New South Wales, in pursuance of the Local Government Act, 1919, with the advice of the Executive Council, hereby appoint Ernest George Grainger, Esquire, to be a member of the Maclean Municipal Council to fill the vacancy in the Council caused by the resignation of Alderman Clarence John Baker.
[L.G. 1925-241-354-308]

By His Excellency's Command,
GEORGE CANN.

[1133] GOD SAVE THE KING!

LOCAL GOVERNMENT ACT, 1919.

PROCLAMATION.

(L.S.)
D. R. S. de CHAIR,
Governor. 31st August, 1925.

ORDINANCE No. 50A, as proclaimed in the Government Gazette of 27th October, 1922, is hereby amended by omitting clause 2 and inserting the following in lieu thereof:—

Notice to destroy.

2. Where any aquatic pest is found on any land the Council may serve notice on the owner or occupier of the land requiring him to destroy such pest, and thereafter to keep such land free therefrom, and the owner or occupier so served with notice shall comply therewith within two months after such service, and shall thereafter keep the land free in accordance with the notice.
[L.G. 1925-450-75-326]

By His Excellency's Command,
GEORGE CANN.

[1267] GOD SAVE THE KING!

LOCAL GOVERNMENT ACT, 1919.

JINDALEE AND NARRABURRA SHIRES—PROPOSED ALTERATION OF BOUNDARIES.

A PROPOSAL has been received to alter the boundaries of Jindalee and Narrabburra Shires by taking the part of the former described in the Schedule hereto and adding it to the latter.

A period of one month from the date of this notice will be allowed for either Council or fifty (50) electors of either area, or any number being not less than one-third of the electors enrolled in respect of the land proposed to be transferred, to lodge with the Minister written objections.

[L.G. 1925-93-291-266]

J. J. FITZGERALD,
Minister.

Department of Local Government,
Sydney, 4th September, 1925.

SCHEDULE.

County of Bland, parish of Gundibindyal; area, approximately 115 acres: Commencing at the south-west corner of portion 178, parish of Stockinbingal; and bounded thence by the north-western boundary of that portion and a north-western boundary of portion 35, same parish, north-easterly; by the south-western and part of the north-western boundary of portion 209, parish of Stockinbingal north-westerly and north-easterly to the intersection of the latter boundary with the prolongation of a southern boundary of portion 197, same parish; by that prolongation and that boundary westerly to its intersection with a western boundary of Jindalee Shire; thence by that boundary southerly, to the point of commencement. [832]

LOCAL GOVERNMENT ACT, 1919.

NARRABURRA AND JINDALEE SHIRES—PROPOSED ALTERATION OF BOUNDARIES.

A PROPOSAL has been received to alter the boundaries of the Narrabburra and Jindalee Shires by taking that part of the former described in the Schedule hereto and adding it to the latter.

A period of one month from the date of this notice will be allowed for either Council or fifty (50) electors of either area or any number, being not less than one-third of the electors enrolled in respect of the land proposed to be transferred, to lodge with the Minister written objections.

[L.G. 1925-93-291-265]

J. J. FITZGERALD,
Minister.

Department of Local Government,
Sydney, 4th September, 1925.

SCHEDULE.

County of Bland, parish of Stockinbingal, area approximately 10 acres: Commencing at the most westerly corner of portion 197; and bounded thence by a north-western boundary of that portion north-easterly to an eastern boundary of Narrabburra Shire; by that boundary southerly to a southern boundary of the said portion 197; and by that boundary of that portion westerly, to the point of commencement. [833]

LOCAL GOVERNMENT ACT, 1919.

CESSNOCK SHIRE—PROPOSED REDUCTION OF ABERDARE URBAN AREA.

A PROPOSAL has been received to alter the boundaries of Aberdare Urban Area, within Cessnock Shire, by detaching therefrom the land described in the Schedule hereto.

A period of one month will be allowed from the date of this notice for the Council of the Shire, or Aberdare Urban Committee or any number (being not less than one-third) of electors of the Shire enrolled in respect of the land proposed to be detached from the urban area, to lodge with the Minister written objections.

J. J. FITZGERALD,
Minister.

Department of Local Government,
Sydney, 4th September, 1925.

SCHEDULE.

The whole of the land embraced within lots 1 to 5, inclusive of section 1 of the town of Aberdare. [990]

LOCAL GOVERNMENT ACT, 1919.

BURRANGONG AND WEDDIN SHIRES—PROPOSED ALTERATION OF BOUNDARIES.

A PROPOSAL has been received to alter the boundaries of Burrangong and Weddin Shires by taking the part of the former described in the Schedule hereto and adding it to the latter.

A period of one month from the date of this notice will be allowed for either Council or fifty (50) electors of either area, or any number being not less than one-third of the electors enrolled in respect of the land proposed to be transferred, to lodge with the Minister written objections.

[L.G. 1925-80-307-418]

GEORGE CANN,
Minister.

Department of Local Government,
Sydney, 4th September, 1925

SCHEDULE.

Parish of Kikiamah, county of Monteagle: Commencing at the intersection of the boundary of the county of Bland with the Burrangong or Sandy Creek at the north-west corner of portion 34, parish of Kikiamah, county of Monteagle; thence south-easterly by the boundary of the said county of Bland, to the intersection with the northern boundary of the parish of Bribbaree, county of Monteagle; thence easterly by the said boundary of the said parish of Bribbaree, to the south-eastern corner of portion 43, parish of Kikiamah; thence north along the centre of a road 1 chain wide to the intersection with the centre of a road running along the south boundaries of portions 51 and 52, parish of Kikiamah aforesaid; thence north by the centre of a road 150 links wide, between portions 52 and 100; thence by the centre of the said road east along the north boundary of portion 100 to the intersection with the centre of a road running north-east, and north along the east, south and east boundary of portion 112, to the intersection with the centre of a road running east along the south of portion 111, to the intersection with the parish boundary running north to the Burrangong or Sandy Creek; thence by the centre of that creek northerly and westerly, to the point of commencement. [963]

APPOINTMENTS.

Chief Secretary's Department.

THE Governor-in-Council has approved of the undermentioned persons being appointed to the Commission of the Peace for the State of New South Wales, viz.:—

Septimus Denbigh Alldis, Parliament House, Sydney;

Richard Arthur, Parliament House, Sydney;

George Booth, Parliament House, Sydney;

Joseph John Fitzgerald, Parliament House, Sydney;

Vernon William Edward Goodin, Parliament House, Sydney;

Kenneth Oswald Hoad, Parliament House, Sydney;

Joseph Jackson, Parliament House, Sydney;

Milton Livingstone Fredericks Jarvie, Parliament House, Sydney;

Alick Dudley Kay, Parliament House, Sydney;

Christopher Augustus Kelly, Parliament House, Sydney;

Peter Ffrench Loughlin, Parliament House, Sydney;

Walter Peden Joyce Skelton, Parliament House, Sydney;

Lionel William Ryan, of Lime-street, Portland;

Edwin Sheppard Tomkins, Conditional Purchase Inspector, Hay;

Reginald Ernest Glennie, Government Savings Bank of New South Wales, Martin-place, Sydney; and

Albert Alexander Gorrel, Government Savings Bank of New South Wales, Martin-place, Sydney.

REMOVAL.

Chief Secretary's Department.

THE Governor-in-Council has approved of the removal of the name of

Robert William Alison, of Nulla Nulla, Dungog, from the Commission of the Peace for the State of New South Wales.

C. C. LAZZARINI.

APPOINTMENTS.

HIS Excellency the Governor, with the advice of the Executive Council, has approved of the following appointments:—

Chief Secretary's Department.

Constable First Class John Wallace Wentworth Carr, of Bateman's Bay, to be Assistant Inspector of Fisheries for New South Wales, in pursuance of the provisions of the Fisheries (Amendment) Act, 1910.—as from 14th August, 1925.

Department of the Attorney-General and of Justice.

Mr Claude Herbert Underwood to be Coroner, Gunning, and a Coroner for the State generally, vice Mr. J. C. Timms, resigned.

Mr. Frederick Thomas Scroope, Clerk of Petty Sessions at Bulli, Scarborough and Helensburgh, to act as Clerk of Petty Sessions at Dubbo, during the absence of Mr. G. W. H. Davies, on leave,—from the 24th August, 1925; also to act as District Registrar in Bankruptcy at Dubbo (to act only at such times as the Police Magistrate is unable to perform the duty), Registrar of Births, Deaths and Marriages for the District of Dubbo at Dubbo, and Registrar of the Court of Review at that place under the Land and Income Tax Assessment Act, 1895, and Regulations thereunder,—from the same date.

Mr. Robert Donaldson, Relieving Clerk of Petty Sessions, to act as Clerk of Petty Sessions, Grafton, vice Mr. G. S. Goldie, and pending permanent arrangements, —from the 3rd September, 1925; also to act as District Registrar in Bankruptcy at Grafton (to act only at such times as the Police Magistrate is unable to perform the duty), Registrar of Births, Deaths and Marriages for the District of Grafton at Grafton, Registrar of the District Court, Grafton, and Registrar of the Court of Review at that place under the Land and Income Tax Assessment Act, 1895, and Regulations thereunder,—from the same date.

Mr. Francis Patrick Halpin, Clerk, Petty Sessions Branch, to act as Clerk of Petty Sessions, Tingha, vice Mr. A. E. Capp, transferred,—from the 25th August, 1925; also to act as Assistant Registrar of Births, Deaths and Marriages for the District of Bingara at Tingha,—from the same date.

Mr. Howard Cecil Nolan, Relieving Assistant Clerk of Petty Sessions, to act as Clerk of Petty Sessions, Milton, vice Mr. A. R. Raschke,—from the 28th August, 1925; also to act as Assistant Registrar of Births, Deaths and Marriages for the District of Moruya at Milton,—from the same date.

Mr. Stanley Keech, Clerk, Petty Sessions Branch, stationed at Lismore, to act as Clerk of Petty Sessions, Coraki, vice Mr. R. A. Pollard, transferred,—from the 4th August, 1925.

Mr. Charles Thomas Howard, Acting Crown Land Agent, Bombala, to act as Clerk of Petty Sessions also at that place, vice Mr. P. F. Hahesy, and pending permanent arrangements,—from 8th August, 1925; also to act as District Registrar in Bankruptcy at Bombala (to act only at such times as the Police Magistrate is unable to perform the duty), Registrar of Births, Deaths and Marriages for the District of Eden-Bombala at Bombala and Assistant Registrar at Bombala of the District Court, Cooma,—from the same date.

THE undermentioned members of the Police Force to exercise within the Licensing District preceding their names, the authority conferred by section 63 (1) of the Liquor Act, 1912, from the dates specified:—

Moruya—Constable John Wallace Wentworth Carr,—from 14th August, 1925.

Bathurst—Constable George Ernest Frankish,—from 12th August, 1925.

Molong—Constable Michael Joseph Cullen,—from 13th August, 1925.

Carcoar—Constable Ernest Randall,—from 11th August, 1925.

Wagga Wagga—Constable Alfred Ernest Maxwell Shipway,—from 18th August, 1925.

Albury—Constable William Charles Johnson McDougall, —from 18th August, 1925.

Hartley—Constable Joseph Onslow Hughes,—from 8th August, 1925.

JOHN T. LANG, Premier.

APPOINTMENTS.

Colonial Treasurer's Department.

HIS Excellency the Governor, with the advice of the Executive Council, and upon the recommendation of the Inspector-General of Police, has approved of the undermentioned Police Officers being appointed Inspectors under the Tobacco Act (47 Victoria No. 12), viz.:—

First-class Constable Joseph Onslow Hughes, stationed at Cullen Bullen, as from 8th August, 1925, vice First-class Constable A. G. Hart, transferred.

Constable Michael Joseph Cullen, stationed at Manildra, as from 13th August, 1925, vice First-class Constable John Wallace Wentworth Carr, transferred.

Constable Ernest Randall, stationed at Mount McDonald, —as from 11th August, 1925.

JOHN T. LANG,
Colonial Treasurer.

RETIREMENT.

Colonial Treasurer's Department.

THE following retirement is hereby notified, the last day of service being indicated within brackets:—

Mr. Robert Summers Fell, Mate of the Dredge *Sydney*, Sydney Harbour Trust,—[22nd November, 1926].

JOHN T. LANG.
Colonial Treasurer.

[1255] Department of Agriculture,
Stock and Brands Branch,
Sydney, 4th September, 1925.

COMMONS REGULATION ACT, 1898.

HIS Excellency the Governor, with the advice of the Executive Council, has been pleased to approve of the appointment of the undermentioned persons as Trustees of the Common stated, to hold office until 31st December, 1927, in accordance with the provisions of the Commons Regulation Act, 1898.

Carroll—Messrs. Arthur Bruce Cupples, Albert Edward Weakley, Albert Edward Kelly, Athol White, Frederick Thomas Bridge.

[Commons 1925-109-2]

W. F. DUNN,
Minister for Agriculture.

[1264] Department of Agriculture,
Stock and Brands Branch,
Sydney, 4th September, 1925.

COMMONS REGULATION ACT, 1898.

IT is hereby notified for public information, that the undermentioned persons have been elected Trustees of the Common stated, to hold office in accordance with the provisions of the Commons Regulation Act, 1898, until 31st December, 1927:—

Walgett—Messrs. G. Wilson, F. C Ford, and A. Dodd, in lieu of Messrs. F. W. Gray, F. H. Neilly, and W. H. Wright, resigned.

[Papers—Commons 1925-463-1]

W. F. DUNN,
Minister for Agriculture.

APPOINTMENTS.

Department of Agriculture.

I HEREBY appoint the undermentioned persons to be Permit Inspectors under section 14A of the Pastures Protection Act:—

BRAIDWOOD.

Mr. P. J. Mylott, Queen-street, Moruya.
[S.B. 1924-483]

CONDOBOLIN.

Mr. William James Byrnes, Merrimee, Tullamore.
[S.B. 1924-483]

DUBBO.

Mr. Otto V. Mumford, Mogriguy.
[S.B. 1924-483]

GLOUCESTER.

Mr. Edward Donkin, Karrack Flat, via Wingham.
[S.B. 1924-483]

HUME.

Mr. Duncan Cameron, Meragle, Tooma.
[S.B. 1924-483]

MOLONG.

Messrs. Herbert Henty Balcombe, Coradgery, near Parkes; Alfred Charles Lee, Wellington.
[S.B. 1924-483]

W. F. DUNN.

[821] Department of Education,
Sydney, 31st July, 1925.

NEW PUBLIC SCHOOL.

IT is hereby notified, for general information, in accordance with the provisions of the 34th section of the Public Instruction Act of 1880, that it is proposed to establish a Public School at

PADSTOW PARK.

TOM MUTCH,
Minister of Public Instruction.

VARIATION OF CLOSE FISHERY.

FISHERIES ACTS.

Sydney, 3rd September, 1925.

THE notice dated the 16th April, 1925 (published in Gazette No. 53 of the 17th April, 1925), relative to the closure of the major portion of the waters of Port Jackson against the taking of prawns by means of nets, other than a scoop net, from the 1st May to the 30th September in each year, is hereby varied so as to allow of the capture of prawns by means of lawful prawn-nets in any of the waters of Port Jackson not closed against the use of general fishing-nets,—such variation to have effect during the month of September, 1925, only, the notice of the 16th April, 1925, to otherwise remain unaltered.

C. C. LAZZARINI,
[1295] Chief Secretary.

[1286] Sydney, 18th August, 1925.

NOTIFICATION OF GRANTING OF OYSTER CULTURE LEASES.

IT is hereby notified that leases, for the purpose of oyster culture, of the lands specified in the Schedule hereunder have been granted to the undermentioned persons.

The leases are subject to the Fisheries Acts and Regulations thereunder, and to the special conditions set out at the foot of the Schedule.

C. C. LAZZARINI.

SCHEDULE.

No. 13,330 (average lands), to William Thom and Charles Edward Woodward, of 229 Sussex-street, Sydney, situated at Camden Haven, frontage 293 yards (plan cat. No. C. 45-30), fifteen years from 18th August, 1925; annual rental, £3 3s.—under section 12 (33), Fisheries (Amendment) Act, 1910 (Fisheries Act, 1902).

No. 13,005 (inferior lands), to Henry Thomas McLaren, of Port Macquarie, situated at Hastings River, about 1 a. 2 r. 9 p., (plan cat. No. H. 141-27), five years from 18th August, 1925; annual rental, £1 11s.—under section 12 (33B), Fisheries (Amendment) Act, 1910 (Fisheries Act, 1902).

No. 13,394 (inferior lands), to Frederick Charles Evens, of Pindimar, situated at Port Stephens, about 24 perches (plan cat. No. P. 1,184-36), five years from 18th August, 1925; annual rental, 10s.—under section 12 (33B), Fisheries (Amendment) Act, 1910 (Fisheries Act, 1902).

No. 13,397 (inferior lands), to James Paddon, Henry Paddon and Richard Paddon, of Evans Head, situated at Evans River, frontage 150 yards (plan cat. No. E. 36-7), five years from 18th August, 1925; annual rental, £1 3s.—under section 12 (33B), Fisheries (Amendment) Act, 1910 (Fisheries Act, 1902).

No. 13,458 (inferior lands), to Alfred Ernest Palmer, of Brooklyn, situated at Hawkesbury River, frontage 370 yards (plan cat. No. H. 466-41), five years from 18th August, 1925; annual rental, 19s.—under section 12 (33B), Fisheries (Amendment) Act, 1910 (Fisheries Act, 1902).

Special Conditions.

1. It is a condition of these leases that under Regulation 63 made under the abovementioned Acts, the whole or any part of the land comprised therein may be resumed at any time without compensation for any public purpose or for the granting thereover of a Special Lease under the Crown Lands Acts.

2. No oysters may be removed from Oyster Leases Nos. 13,096, 13,394, 13,397 and 13,458 during the first year of their term. If any such lease be renewed for a second term of five years, it shall be subject to redetermination of rental during the ninth or any later year for a further (third) term of five years.

[1261] Sydney, 4th September, 1925.

FISHERIES ACTS.—RENEWAL OF LEASES.

APPROVAL has been given for the renewal of the Oyster Culture Leases specified hereunder, for a term of five years in each instance, at the rentals specified, subject to the right of the holder of each lease to a further renewal, after due application, for an additional period of five years, at a rental to be determined in conformity with section 12 (33B) of the Fisheries (Amendment) Act, 1910.

C. C. LAZZARINI.

SCHEDULE.

*No. 10,292, Thomas Augustine Walsh; area about 2 r. 35 p., at Port Stephens (plan cat. No. P. 719-36); rental rate, £1 per acre; annual rental, 14s., from 14th September, 1925.

No. 10,600, Elizabeth Margaret Burton; area, about 1 acre, at Panbula River (plan cat. No. P. 100-98); annual rental, £1, from 7th September, 1925.

No. 10,647, Bert Henry Hardaker; area about 2 r. 5 p., at Panbula River (plan cat. No. P. 101-98); rental rate £1 per acre; total annual rental, 11s., from 14th September, 1925.

*Lease No. 10,292 is subject to the following special conditions:—

1. Payment of the rent, which was deferred during the first three years of the first term of the lease, shall be made by proportionate additions to the rent for each of the remaining years of its terms.

2. The lease may not be sold or transferred to any person other than an approved returned soldier.

[1270] Sydney, 4th September, 1925.

FISHERIES ACTS.—FORFEITURE.

APPROVAL has been given for the forfeiture of Mr. Henry Herbert Gane's Oyster Culture Lease No. 11,544, of 500 yards, at Hunter River, owing to the rent thereon not having been paid in accordance with the provisions of Fisheries Regulation No. 70,—such forfeiture to take effect as from 18th August, 1925.

C. C. LAZZARINI.

[1271] Sydney, 4th September, 1925.

FISHERIES ACTS.—SURRENDER OF LEASE.

APPROVAL has been given for the acceptance of the surrender as from the 16th January, 1925, of Mr. Alfred Barclay's Oyster Culture Lease No. 11,834, of 273 yards, at Hunter River, on the ground that oyster culture cannot be carried on upon the leased area with any reasonable hope of success.

C. C. LAZZARINI.

BIRDS AND ANIMALS PROTECTION ACT, 1918.

OPEN SEASON.

AN open season, in pursuance of the Birds and Animals Protection Act, 1918, has been declared as under, viz.:—

Until 30th November, 1925, inclusive, in respect of swamp or black-tailed wallabies, scrub or brush wallabies and brush-tailed rock-wallabies, east of the Dividing Range, and in respect of kangaroos, wallaroos, swamp or black-tailed wallabies and scrub or brush wallabies west of the Dividing Range in the Pastures Protection District of Tenterfield, exclusive of any State Forest which may be situate within such district.

C. C. LAZZARINI,
[1288] Chief Secretary.

BIRDS AND ANIMALS PROTECTION ACT, 1918.

OPEN SEASON.

AN open season, in pursuance of the Birds and Animals Protection Act, 1918, has been declared as under, viz.:—

Until 31st December, 1925, inclusive, in respect of kangaroos, for the Pastures Protection District of Cobar, exclusive of any State Forest which may be situate within such parish.

C. C. LAZZARINI,
[1257] Chief Secretary.

BIRDS AND ANIMALS PROTECTION ACT, 1918.

OPEN SEASON.

AN Open Season, in pursuance of the Birds and Animals Protection Act, 1918, has been declared as under, viz.:—

Until 30th September, 1925, inclusive, in respect of swamp or black-tailed wallabies, for the parishes of Mogila, Bemboka and Colombo, in the county of Auckland, within the Pastures Protection District of Eden, exclusive of any State Forest which may be situate within such parish.

C. C. LAZZARINI,
Chief Secretary.

[1309]

[1272] Department of Labour and Industry,
Sydney, 28th August, 1925.

PUBLIC NOTICE UNDER THE PROVISIONS OF THE ACT No. 81, 1900.

A MEMORIAL having been received by me asking that a poll be taken in the Country Shopping District of MANILLA on the questions whether the closing time at one o'clock be altered from Saturday to Wednesday and the closing time at ten o'clock be altered from Friday to Saturday, it is hereby notified, in accordance with the provisions of section 3 of the Early Closing (Amendment) Act, 1900, and the Regulations made under that Act, that such poll as to the alterations proposed will be taken at the Police Station, Manilla, on Saturday, 26th September, 1925.

Each shopkeeper and shop-assistant of a shop situate within the said Country Shopping District and not being a shop mentioned in Schedule One to the Principal Act shall, subject to the Regulations, be entitled to vote at the poll: Provided that, in every case, the shop-assistant referred to, shall have been engaged for three months at least in a shop, not being a shop mentioned in Schedule One to the Principal Act in the Country Shopping District in which he claims to vote and shall, at the time of voting, be above the age of eighteen years.

I also notify in accordance with the Regulations in that behalf, that I hereby appoint Sergeant Third Class P. J. R. Burn to be the person by whom such poll shall be taken, to be styled the Returning Officer, and also to be the person to receive and record on the rolls of persons entitled to vote the names of all such persons furnished to him in accordance with the Regulations.

Any person entitled to vote and desirous of voting at the poll may obtain from the said Returning Officer a form of statement, free of cost, at the Police Station, Manilla, from the 7th to the 19th September, 1925, inclusive, between the hours of 9 a.m. and 5 p.m. on each week-day. All such forms after being duly filled in must be delivered to the said Returning Officer at the Manilla Police Station, on or before the 19th September, 1925, or posted so as to reach that officer on or before that date.

The rolls of shopkeepers and shop-assistants will then be made up from such statements, and persons whose names appear on these rolls will be entitled to vote.

The rolls will be open for the inspection of any person between the hours of 9 a.m. and 5 p.m. from the 21st to the 24th September, 1925, inclusive. The attention to the Returning Officer may be directed to any statement appearing therein believed to be incorrect.

J. M. BADDELEY,
Minister.

[1283] Industrial Registrar's Office,
Sydney, 4th September, 1925.

THE following Awards of the Court, made in exercise of the powers conferred upon it by section 14 of the Industrial Arbitration Act, 1912, have this day been published as part of the Industrial Gazette for September, 1925, in accordance with the provisions of the Act and the Regulations thereunder.

Copies of the Awards are obtainable from the Government Printer, Sydney, at the price mentioned (postage added), upon request, quoting the particulars stated hereunder, and the date of publication.

A. M. WEBB,
Industrial Registrar.

Tanners, &c. (State) Award (Variation), No. 4,476, 4d.

Sugar Manufacturers (State) Award (Principal), No. 4,477, 4d.

Wharf Labourers (Port Jackson, Newcastle and Morpeth) Award (Variation), No. 4,478. 3d.

Storemen and Packers (Newcastle and Maitland) Award (Rescission), No. 4,479. 3d.

FIRE BRIGADES ACT, 1909, AND FIRE BRIGADES AMENDMENT ACT, 1910.

IT is hereby notified that, pursuant to section 6 of the Fire Brigades Act, 1909, as amended by any subsequent Act, the Board of Fire Commissioners of New South Wales, with the consent of the Minister, has altered the boundaries of the Sydney Fire District by adding thereto and grouping with the Municipalities and Shires now comprised in the said Fire District, the part of the Municipality of Prospect and Sherwood to which the Act was applied by Proclamation in the Government Gazette of the seventeenth day of July, one thousand nine hundred and twenty-five.

Given under our Common Seal, this twenty-sixth day of August, one thousand nine hundred and twenty-five.

(L.S.) T. J. SMITH, T. S. DOUGLAS, } Members of the Board.

The common seal of the Board of Fire Commissioners of New South Wales, was hereunto affixed at a duly constituted meeting of the Board, held on the twenty-sixth day of August, 1925, in the presence of Thomas Januarius Smith and Thomas Sidney Douglas, and—

[1254] H. M. WEBB, Secretary.

NEW SOUTH WALES GOVERNMENT RAILWAYS.

APPLICATIONS are invited for the following positions in the Office of the Chief Engineer for Metropolitan Railway Construction:—

Second Class Engineering Draftsman (six required). Salary, £367 to £427 per annum according to qualifications and experience.

Applicants must have a sound mathematical training and experience in structural design in steel and reinforced concrete.

Third Class Engineering Draftsman (two required). Salary, £272 to £347 per annum according to qualications and experience.

Applicants must have a sound mathematical training and experience in structural design in steel and reinforced concrete.

Male Tracers (two required). Salary, £220 to £283 per annum acording to qualifications and experience.

Applicants must be proficient tracers.

Cadet Draftsman (one required). Salary, £118 to £244 per annum.

Applicants must have at least attained the Intermediate Certificate standard, and have an elementary knowledge of drawing.

Applications stating age, with full particulars of qualifications and experience, accompanied by copies (only) of testimonials are to be addressed to the Secretary, Railway and Tramway Staff Board, Central Station, Sydney, and will be received up to 16th September 1925.

[1305] W. J. MORRIS, Secretary.

NEW SOUTH WALES GOVERNMENT RAILWAYS.

APPLICATIONS are invited for the following positions:—

Electrical Sub-Foreman in the Chief Mechanical Engineer's Branch, at commencing salary of £348 per annum with range to £388 per annum.

Applicants must have have had experience in the maintenance of Electric Railway Rolling Stock, and be fully competent to supervise the work of repairs, adjustments to, and testing of Multiple Unit electric train Equipments, and all auxiliary apparatus. Applications close 7th September, 1925.

Clothing and Textile Inspector, Second Class, Stores Branch, Eveleigh. Commencing salary, £338 per annum.

Applicants not to be over 30 years of age, must have a good knowledge of textile goods, manufacture of clothing and clerical work. Applications close 9th September, 1925.

Tracer—Male, in office of Chief Electrical Engineer, Salary, £220 per annum with range to £248 per annum by annual increments, and from £248 to £283 by special recommendation. Commencing salary according to qualifications. Applicants must have had drawing office experience, and be thoroughly qualified to prepare tracings of engineering drawings. Applications close 10th September, 1925.

Applications stating age and full particulars of qualifiations and experiene acompanied by copies (only) of testimonials are to be addressed to the Secretary, Railway and Tramway Staff Board, Central Station, Sydney.

[1306] W. J. MORRIS, Secretary.

NEW SOUTH WALES GOVERNMENT RAILWAYS AND TRAMWAYS.

By-law No. 685.

THE Railway Commissioners for New South Wales, in pursuance of the powers conferred by the Government Railways Act, 1912, as subsequently amended, hereby make the following By-law, and, all previous By-laws Regulations and Conditions conflicting therewith are repealed:—

Rates for Fresh, Chilled, and Frozen Fish.

Fresh, chilled, and frozen fish will be charged at the following rates:—

By Goods train—

In truck loads—As shown for meat upon pages 78 to 80 of the Merchandise and Livestock Rates Book.

In smaller quantities—"A" class on actual weight, subject to the minimum freight charges for small consignments.

By Passenger train:—

"A" class plus 20 per cent. on actual weight, subject to the minimum freight charges for small consignments shown in the Merchandise and Livestock Rates Book, or half parcels rates on bulk weight if cheaper.

The freight must be prepaid.

When specially authorised "A" class rate will be charged for conveyance by passenger train, subject to a minimum of 3 tons being forwarded per eight-wheeled vehicle.

To operate from 1st September, 1925.

The Common Seal of the Railway Commissioners for New South Wales was hereunto affixed this twenty-fifth day of August, in the year of Our Lord 1925, in the presence of,—

W. JNO. MORRIS,
Secretary.

Approved by the Governor-in-Council this thirty-first day of August, 1925.

H. C. Budge,
Clerk of the Executive Council.

[1279]

NOTICE UNDER REAL PROPERTY ACT.

APPLICATIONS by the undermentioned have been made to bring the lands respectively described under the provisions of the Real Property Act. Caveats may be lodged on or before the respective dates mentioned:—

23rd October, 1925.

No. 24,537. Edward Jobson, 53 a. 0 r. 34½ p., and 44 a. 0 r. 19 p., pors. 73 and 83, respec., near Goulburn, psh. Towrang, co. Argyle, [*The applicant claims title partly by virtue of long continued possession and occupation adverse to William Sidwell, Mary Ann Sidwell, Mary Ann Seagar, ——— Beazley, Augustine Matthew Betts, William Jobson, The Official Assignee of William Jobson and E. M. Stephen and C. M. Buck, the assignees of the assigned estate of William Jobson.*]

13th November, 1925.

No. 26,748. Charles Ignatius Sykes, 129 a. 3 r., por. 6 (psh.), psh. Currowang, co. Argyle. [*The subject land was, on the 25th August, 1856, purchased by William Sykes, then a minor, 19 years of age, and was granted to him by Crown Grant dated 12th December, 1856. It is stated that the said William Sykes left for Queensland immediately after purchasing the subject land, and when last heard of about the year 1862 or 1863 was working at Cooper's Creek, Queensland. The applicant claims title adverse to the said William Sykes and his present representatives by virtue of long continued possession and occupation of and by Stephen Sykes (brother of the Crown Grantee), Charlotte Matilda Sykes and the applicant.*]

9th October, 1925.

No. 26,077. Andrew Nicol, 8½ per., adj. No. 4 Bridge-st., Balmain.

No. 26,388. James Freeland Leacock, 376 a. 2 r., on Georges River, the Main Southern rd. and Glenfield-rd., Liverpool. [*The applicant includes parts of 100 acres, portion 66, psh. Minto, granted to Charles Whalan, on 1st January, 1810. The same was included in Conveyance to the applicant dated 18th March, 1924, book 1342, No. 421. Evidence has been furnished of possession and occupation by the conveying parties and their predecessors in title.*]

No. 26,743. The City of Sydney Real Estate Company Limited, 20 per., at cor. Parramatta-rd. and Mallett-st., and 14 per. at cor. Mallett and Hampshire sts., Camperdown.

No. 26,749. Livingston Hopkins, 24 per., includ. Wongalee, Raglan-st., Mosman.

No. 26,797. Mary Bull, 27½ per., lot 9 (as occupied), sec. 10, Watersleigh Este., Sutherland-st., Neutral Bay.

No. 26,802. Sarah Farrell, 16 a. 2 r. 24½ p., on the Pacific Ocean and in Farrell's-rd. and Ocean-st., Bulli.

No. 26,818. Arthur Manning Mills, 9¾ per., at cor. Old South Head and Lancaster rds., Muny. Waverley.

No. 26,820. Roy Bernard Ashley, 2 r. 6¾ p., lots 26 and 27, sec. 1, Westmead Este., Queen's-rd., Westmead.

No. 26,833. Rhoda Burnett and Alexander Burnett, 23½ per., includ. No. 14 Victoria-rd., Bellevue Hill.

No. 26,850. John Howden Campbell, 20 per., in Otho-st., abt. 99 feet sth-easterly from Evans-st., Inverell.

No. 26,852. Mary Ann Primrose, 5¾ per. includ. No. 33 Lawson-st., Waverley.

Diagrams delineating these lands may be inspected at the Land Titles Office, Sydney.

W. G. H-WILLIAMS,
Registrar-General.

4th September, 1925. [1301]

CO-OPERATION, COMMUNITY SETTLEMENT, AND CREDIT ACT, 1923.

Dora Creek Co-operative Citrus Packing Association Limited.

IT is hereby notified, that I have this day registered the abovenamed Society as a Rural Society under the above Act, with limited liability, and have issued to it a certificate of incorporation.

The said Society was formerly registered under the Building and Co-operative Societies Act, 1901, under the name of the "Dora Creek Co-operative Citrus Packing Association Limited."

Dated at Sydney, this twenty-seventh day of August, 1925.

(L.S.) T. WAITES,
Deputy Registrar of Co-operative Societies.

[1251]

CO-OPERATION, COMMUNITY SETTLEMENT, AND CREDIT ACT, 1923.

DORA CREEK AND DISTRICT CO-OPERATIVE SOCIETY LIMITED.

IT is hereby notified that I have this day registered the abovenamed Society as a Trading Society under the above Act with limited liability, and have issued to it a certificate of incorporation.

The said Society was formerly registered under the Building and Co-operative Societies Act, 1901, under the name of "The Dora Creek and District Co-operative Society Limited."

Dated at Sydney, this first day of September, 1925.

(L.S.) T. WAITES,
Deputy Registrar of Co-operative Societies.
[1289]

CO-OPERATION, COMMUNITY SETTLEMENT, AND CREDIT ACT, 1923.

WALLSEND AND PLATTSBURG CO-OPERATIVE SOCIETY LIMITED.

IT is hereby notified that I have this day registered the abovenamed Society as a Trading Society under the above Act, with limited liability, and have issued to it a certificate of incorporation.

The said society was formerly registered under the Building and Co-operative Societies Act, 1901, under the name of the "Wallsend and Plattsburg Co-operative Society Limited."

Dated at Sydney, this twenty-eighth day of August, 1925.

(L.S.) T. WAITES,
Deputy Registrar of Co-operative Societies.
[1273]

CO-OPERATION, COMMUNITY SETTLEMENT, AND CREDIT ACT, 1923.

KANDOS CO-OPERATIVE SOCIETY LIMITED.

IT is hereby notified that I have this day registered the abovenamed Society as a Trading Society under the above Act, with limited liability, and have issued to it a certificate of incorporation.

The said society was formerly registered under the Building and Co-operative Societies Act, 1901, under the name of the "Kandos Co-operative Society Limited."

Dated at Sydney, this thirty-first day of August, 1925.

(L.S.) T. WAITES,
Deputy Registrar of Co-operative Societies.
[1274]

WATER ACT, 1912 (PART II).

THE Water Conservation and Irrigation Commission has received the following application for License:—

Land District of Scone.

G. A. Lincoln, pump, Dart Brook, Lot 73, subdivision of por. 41, psh. Strathearn, co. Brisbane.

The Local Land Board will publicly inquire into the application at 10 a.m., on the 11th day of September, 1925, at Court-house, Scone.

H. H. DARE,
Commissioner.
[W.C. & I.C. 1925-13,249] [1277]

[1292] Water Conservation and Irrigation Commission, Sydney, 1st September, 1925.

MUNNA MUNNA BORE WATER TRUST AND COME-BY-CHANCE BORE WATER TRUST.

ELECTION OF A TRUSTEE.

SATURDAY, the 10th October, 1925, has been appointed the date for the election of a Trustee of each of the abovenamed Trusts, and the Trust's Offices at Walgett the polling-places.

[W.C. & I.C. 1925-9,290; 1925-10,355]

H. H. DARE,
Commissioner.

[1293] Water Conservation and Irrigation Commission, Sydney, 1st September, 1925.

TYREEL BORE WATER TRUST, DOLGELLY BORE WATER TRUST AND BOMUCKLEDI BORE WATER TRUST.

ELECTION OF A TRUSTEE.

SATURDAY, the 17th October, 1925, has been appointed the date for the election of a Trustee of each of the abovenamed Trusts, and the Trust's Offices at Moree the polling-places.

[W.C. & I.C. 1925-10,365; 1925-10,053; 1925-10,366]

H. H. DARE,
Commissioner.

[1294] Water Conservation and Irrigation Commission, Sydney, 1st September, 1925.

BOOBORA BORE WATER TRUST.

ELECTION OF TRUSTEES.

SATURDAY, the 17th October, 1925, has been appointed the date for the election of two Trustees of the abovenamed Trust, and the Office of the Trust at Moree the polling-place.

[W.C. & I.C. 1925-10,054]

H. H. DARE,
Commissioner.

[1307] Water Conservation and Irrigation Commission, Sydney, 3rd September, 1925.

WALGETT BORE WATER TRUST.

ELECTION OF TRUSTEES.

WEDNESDAY, the 18th November, 1925, has been appointed the date for the election of two Trustees of the abovenamed Trust, and the office of the Trust at Walgett the polling-place.

H. H. DARE,
Commissioner.

[1287] Sydney, 4th September, 1925.

APPLICATIONS FOR LEASES FOR OYSTER CULTURE.

IT is hereby notified that the undermentioned persons have applied to lease for Oyster Culture the portions of land described hereunder opposite their respective names.

Objections may be lodged at the Fisheries Branch, Chief Secretary's Department, within thirty days of the date of this notice against the leasing of any of the portions. If interference with a hauling ground is alleged, a statutory declaration by a licensed fisherman must be submitted to the effect that the area has been hauled during the preceding twelve months.

E. B. HARKNESS,
Under Secretary.

No. 13,517, by George Leslie Warren, situated at Clyde River, offshore, adjoining part of the offshore boundary of Oyster Lease No. 6,893, parish of East Nelligen, county of St. Vincent, area about 2 acres.

No. 13,374, by Peter Thomas Johnson, situated at Mullet Creek, Hawkesbury River, adjoining Oyster Leases Nos. 12,092, section No. 1, and 7,232, section No. 1, and being identical with expired Oyster Lease No. 6,438, parish of Patonga, county of Northumberland, frontage 400 yards.

No. 13,375, by Peter Thomas Johnson, situated at Mooney Mooney Creek, Hawkesbury River, adjoining Oyster Leases No. 7,038 and 12,273, section No. 3, and being identical with expired Oyster Lease No. 6,439, parish of Cowan, county of Northumberland, frontage 200 yards.

No. 13,500, by Henry Thompson, situated at Mooney Mooney Creek, Hawkesbury River, offshore, lying about 110 yards westerly from the most westerly corner of Oyster Lease No. 12,576, parish of Cowan, county of Northumberland, area about 1 acre.

No. 13,533, by executrix and executors of the estate of late John Moriarty, situated at Manning River, offshore, adjoining the offshore boundaries of Oyster Leases Nos. 4,509, 5,628, and 5,629, parish of Oxley, county of Macquarie, area about 1 acre.

No. 13,529, by John Elliot Warn, junior, situated at Merrimbula Lake, offshore adjoining the south-eastern boundary of Oyster Lease No. 12,974, parish of Panbula, county of Auckland, area about 1 a. 3 r.

METROPOLITAN WATER, SEWERAGE AND DRAINAGE BOARD.

NOTICE TO CONNECT TO SEWERS.

NOTICE is hereby given that the sewers as described below have been completed and are now available for house connections.

Connections must be made within sixty days from the date of this publication:—

Bexley: Commencing from existing manhole in Willison-road 97 links north-westerly from Argyle-street; thence 232 links south-westerly across Willison-road and through rear of private properties facing Argyle-street to a dead-end (s/o 41,493).

Mascot: Commencing at existing dead-end in Napoleon-street about 800 links north of Coward-street; thence northward along Napoleon-street 403·2 links to a dead-end in street (s/o 41,461).

Randwick: Commencing at manhole about 423 links south of Boundary-road in lane between and parallel to Northumberland and Ocean streets; thence 70·4 links northwards to dead-end in lane (s/o 41,550).

Vaucluse: From existing sewer Day Labour s/d 1,223, s/d 2,590 in private property, about 140 links south of Dalley-street and about 220 links west of Black-street to 68 links north-easterly through private property to a dead-end (s/o 41,494).

Waverley: Line 1: From existing manhole Board Contract 1,544 in Pacific-street about 555 links east of Nelson-avenue to 73·6 links southerly across Pacific-street; thence 353·6 links westerly along Pacific-street to a dead-end (s/o 41,297).

Line 2: From manhole Line 1 on southern footpath of Pacific-street and about 555 links east of Nelson-avenue to 35·4 links easterly along Pacific-street to a dead-end (s/o 41,297).

Waverley: Line 1: Commencing from collecting manhole at Pumping Station in Bronte Park to 150·3 links southerly through park; thence through park 432·2 links south-easterly; and thence 179·5 links southerly to a dead-end.

Line 2: From manhole Line 1 in Bronte Park about 240 links north of Nelson Bay road and about 192 links south-west of the sea wall to 552·5 links south-easterly through park to a dead-end.

Line 3: From dead-end Line 1 in Bronte Park about 62 links north of Nelson Bay road and about 600 links east of Nelson-avenue to 129·8 links northerly through park and into Nelson Bay road; thence along Nelson Bay road 460·2 links westerly to a manhole.

Line 3A: From manhole Line 3 in Nelson Bay road about 575 links east of Nelson-avenue to 231·2 links southerly across Nelson Bay road and through private property to a manhole in Pacific-street.

Line 4: From manhole at junction of Lines 3 and 3A in Nelson Bay road; thence along Nelson Bay road 237·8 links easterly, 586·7 links south-easterly, 284·2 links southerly, 69·7 links south-easterly and 146·6 links southerly; thence across Nelson Bay road and into private property 159 links south-easterly.

Line 5: From manhole Line 4, at junction of Nelson Bay road and Pacific-street to 430·7 links southerly across Pacific-street and through private property to a dead-end.

Line 5A: From manhole Line 5 in private property about 226 links east of Hardy-street and about 117 links north of MacPherson-street to 96 links easterly through private property to a dead-end.

Line 6: From manhole Line 5 in Pacific-street about 11 links south-west of Nelson Bay road to 193 links westerly through private property to a dead-end.

Line 7: From manhole Line 4 in Nelson Bay road about 155 links north-west of Pacific-street to 674 links easterly across Nelson Bay road through Bronte Park, Railway Commissioners property and 100-feet reserve; thence 240·5 links southerly along 100-feet reserve to a manhole. Contract 1,544.

Waverley: From existing sewer, Board Contract 1,671 in private property about 450 links north-west of Gould-street and about 125 links south-west of Warner's-avenue to 90·9 links south-easterly through private property to a dead-end (s/o 41,511).

Waverley: From existing sewer, Board Contract 1,474, s/o 40,199 in private property about 140 links west of Virgil-street and about 195 links south of Yanko-avenue to 62 links westerly through private property to a dead-end (s/o 41,491).

THOMAS ROSEBY,
Secretary.

[1269]

Metropolitan Water, Sewerage and Drainage Board,
Sydney, 18th August, 1925.

NOTICE TO LAY SERVICE PIPES.

NOTICE TO THE OWNERS OF TENEMENTS AND PREMISES IN—

Hornsby: Albert-road, from Beecroft-road westerly 474 yards (80,633); Wandeen-avenue, from existing main easterly 52 yards (80,666); Arthur-street, from Denison-street northerly and easterly 216 yards (80,642); Ramsay-road, from the Esplanade north-westerly 172 yards (80,641).

Ku-ring-gai Shire: Dumaresq-street, from existing main westerly 139 yards (80,632); Hilda-street, from Coonanbarra-road westerly 101 yards (80,638).

Mosman: Arthur-street, from existing main to Mandalong-road; Ruve-street, from existing main to Mandalong-road; Wyargine-street, from existing main to Edwards Bay road; Edwards Bay road, from existing main to Ruve-street (80,506).

Prospect and Sherwood: Bett's-road, from existing main to Patonville-road (80,644).

Ryde: Foster-street, from existing main to Goodwin-street; Goodwin-street, from Foster-street to Anzac-avenue; Anzac-avenue, from Goodwin-street to existing main; Orchard-street, from Anzac-avenue to Foster-street (80,651); Kemp-street, from Beach-street northerly 84 yards (80,645).

Bankstown: Brancourt-avenue, from Marion-street southerly 233 yards (61,188).

Canterbury: Campsie-street, from Lincoln-street westerly 146 yards (61,190); Westwood-avenue, from Sharp-street easterly 118 yards (61,194).

Hurstville: Percival-street, from Penshurst-avenue to Arcadia-street (61,208).

Kogarah: Oatley-avenue, from existing main to Charles-street (61,158).

Rockdale: Norman-avenue, from Sandringham-street southerly and westerly 119 yards; Gannon-avenue, from Norman-avenue to Malua-street (61,168).

Vaucluse: Olola-avenue, from Boambillee-avenue south-easterly 111 yards (61,205).

And the various private streets, lanes, courts, and alleys opening thereunto.

THE main pipe in the said streets having been laid down, the owners of all tenements and premises situated at above, are hereby required on or before the eleventh day of September next, to cause a proper pipe and stop-cocks to be laid, so as to supply water from the main pipe to such tenements and premises.

THOMAS ROSEBY,
Secretary.

[1020]

Metropolitan Water, Sewerage and Drainage Board,
Sydney, 10th August, 1925.

NOTICE TO LAY SERVICE PIPES.

NOTICE TO THE OWNERS OF TENEMENTS AND PREMISES IN—

Blacktown: Blacktown-road, from existing main to Church-lane; Church-lane, from Myrtle-road to Blacktown-road; Myrtle-road, from Church-lane to Flushcombe-road (80,605).

Hornsby: Sherbrooke-road, from Junction-road to Bridge-road; Boundary-road, from Wentworth-street to Muriel-street; Linda-street, from existing main to Sherbrooke-road; Romsey-street, from Leonard-street to Alexandria-parade; Alexandria-parade, from Romsey-street to Orara-street; Thomas-street, from existing main to Junction-road; Colah-street, from Thomas-street to Hunter-street; Leonard-street, from Peat's Ferry road to Hunter-street; Muriel-street, from existing main to Junction-road (80,622).

Ku-ring-gai Shire: Bungalow-avenue, from Telegraph-road northerly 272 yards (80,637); Yosefa-avenue, from Heydon-avenue easterly 133 yards (80,656); Cherry-street, from existing main to Hastings-street (80,639).

Lane Cove: Richardson-street, from Longueville-road easterly 267 yards (80,629).

Manly: Clifford-avenue, from existing main to Easement 36 yards (80,648).

North Sydney: Lane, from High-street westerly and southerly 130 yards (80,630).

Ryde: Haig-avenue, from Blaxland-road north-easterly 273 yards (80,628); Miriam-street, from Blaxland-road south-westerly 272 yards (80,627).

Warringah Shire: Columbine-avenue, from South Creek road to Surrey-avenue; Surrey-avenue, from Columbine-avenue westerly 233 yards (80,624); Waterloo-street, from Ocean-street easterly 51 yards (80,649).

Bankstown: Old Punchbowl road, from Punchbowl-road south-westerly 495 yards; Macquarie-street, from Old Punchbowl road to Skyline-street; Botany-street, from Old Punchbowl road westerly 135 yards; Skyline-street, from Botany-street northerly 210 yards (61,155).

Canterbury: Palmer-street, from Waverley-street to Charlotte-street; Charlotte-street from Palmer-street to Loftus-street; Loftus-street, from Charlotte-street to Evaline-street (61,183); Nowra-street, from Bellombi-street southerly 125 yards (61,171); Northcote-street, from William-street to Homer-street (61,167); Coney-road, from existing main to Earlwood-avenue; Earlwood-avenue, from existing main to Hamilton-avenue; Lewins-street, from existing main to Hamilton-avenue; Grove-street, from existing main to Louisa-street; Louisa-street, from Grove-street to Thompson-street; Thompson-street, from Hamilton-avenue to Spark-street; Spark-street, from Thompson-street to Cameron-street (61,170).

Kogarah: Mona-street, from Illawarra-street to Railway-parade; Railway-parade, from Mona-street to Elizabeth-street (61,181).

Liverpool: Reilly-street, from Great Southern road to Murrays-road (60,852).

Paddington: Cecil-street, from Hampden-street northerly 92 yards (61,210).

Rockdale: Pitt-street, from Wilson-road north-easterly 197 yards (61,159); Alexander-street, from existing main to King-street (61,150).

Bulli Shire: Wigram-road, from existing main to Boyce-avenue; Boyce-avenue, from Wigram-road to South Coast road; South Coast road, from Boyce-avenue northerly 228 yards; Maxwell-road, from South Coast road westerly 232 yards (61,163).

Blacktown: Bungaree-road, from Fitzwilliam-road southerly 225 yards (80,625.)

And the various private streets, lanes, courts, and alleys opening thereunto.

THE main pipe in the said street having been laid down, the owners of all tenements and premises situated at above are hereby required, on or before the fourth day of September next, to cause a proper pipe and stop-cocks to be laid, so as to supply water from the main pipe to such tenements and premises.

THOMAS ROSEBY,
[835] Secretary.

Metropolitan Water, Sewerage and Drainage Board, Sydney, 24th August, 1925.

NOTICE TO LAY SERVICE PIPES.

NOTICE TO THE OWNERS OF TENEMENTS AND PREMISES IN—

Ku-ring-gai Shire: Strone-avenue, from Fox Valley road to Elizabeth-street; Elizabeth-street, from Strone-avenue westerly 190 yards (80,643).

Alexandria: Reserve-road, from Queen-street to O'Riordan-street; O'Riordan-street, from Reserve-road to existing main (61,209).

Auburn: King-street, from Kihilla-street south-easterly 116 yards (61,185); Simpson-street, from Northumberland-road to Macquarie-street (61,184).

Granville: Rhodes-avenue, from Chamberlain-road to Salisbury-road (61,196).

Randwick: French-street, from existing main to Cooper-street; Cooper-street, from French-street westerly 82 yards (61,207); Anzac-parade, from Gale-road to Boyce-road (61,197).

Strathfield: Bates-street, from The Crescent to existing main (61,223).

And the various private streets, lanes, courts, and alleys opening thereunto.

THE main pipe in the said streets having been laid down, the owners of all tenements and premises situated at above are hereby required to cause a proper pipe and stop-cocks to be laid, so as to supply water from the main pipe to such tenements and premises, within three weeks from the date of this publication.

THOMAS ROSEBY,
[1139] Secretary.

HUNTER DISTRICT WATER SUPPLY AND SEWERAGE BOARD.

NOTICE TO LAY SERVICE PIPES.

NOTICE to the owner, occupier or mortgagee (as the case may be) of tenements and premises situated in—

Hamilton: National Park street, from end of existing watermain southerly to Hebburn-street; Hebburn-street, from National Park street to Stewart-avenue.; Bowser-street, from Boreas-road northerly to end of street.

THE main pipe in the said streets having been laid down, the owner, occupier or mortgagee (as the case may be) of all tenements and premises situated as above is hereby required, on or before the 2nd October, 1925, to cause a proper pipe and stopcocks to be laid, so as to supply water from the main pipe to such tenements and premises.

ALFRED E. FRY,
Board's Offices, Newcastle. Secretary.
14th August, 1925. [994]

HUNTER DISTRICT WATER SUPPLY AND SEWERAGE BOARD.

NOTICE TO LAY SERVICE PIPES.

NOTICE to the owner occupier or mortgagee (as the case may be) of tenements and premises situated in—

Tarro Shire (Horham): Unnamed street (near Methodist Church), from Maitland-road to Great Northern Railway.

THE main pipe in the said streets having been laid down, the owner, occupier or mortgagee (as the case may be) of all tenements and premises situated as above is hereby required, on or before the 25th September, 1925, to cause a proper pipe and stopcocks to be laid, so as to supply water from the main pipe to such tenements and premises.

ALFRED E. FRY,
Secretary.
Board's Offices, Newcastle,
11th August, 1925. [953]

HUNTER DISTRICT WATER SUPPLY AND SEWERAGE BOARD.

NOTICE TO LAY SERVICE PIPES.

NOTICE to the owner occupier or mortgagee (as the case may be) of tenements and premises situated in—

Cessnock Shire (Bellbird): Cardew-street, from Sparke-street to Cambage-street; Cambage-street, from Cardew-street westerly 320 yards.

THE main pipe in the said streets having been laid down, the owner, occupier or mortgagee (as the case may be) of all tenements and premises situated as above is hereby required, on or before the 25th September, 1925, to cause a proper pipe and stopcocks to be laid, so as to supply water from the main pipe to such tenements and premises.

ALFRED E. FRY,
Secretary.
Board's Offices, Newcastle,
11th August, 1925. [954]

HUNTER DISTRICT WATER SUPPLY AND SEWERAGE BOARD.

NOTICE TO LAY SERVICE PIPES.

NOTICE to the owner, occupier or mortgagee (as the case may be) of tenements and premises situated in—

Waratah: Waratah-street, from Wilson-street to Fitzroy-street; John-street, from Edmund street to Woodstock-street.

THE main pipe in the said streets having been laid down, the owner, occupier or mortgagee (as the case may be) of all tenements and premises situated as above is hereby required, on or before the 9th October, 1925, to cause a proper pipe and stopcocks to be laid, so as to supply water from the main pipe to such tenements and premises.

ALFRED E. FRY,
Board's Offices, Newcastle, Secretary.
20th August, 1925 [1121]

HUNTER DISTRICT WATER SUPPLY AND SEWERAGE BOARD.

NOTICE TO LAY SERVICE PIPES.

NOTICE to the owner, occupier or mortgagee (as the case may be) of tenements and premises situated in—

Cessnock Shire (Abermain): Tamworth-street, from Goulburn-street to 30 yards easterly from Grafton-street; Grafton-street, from Tamworth-street to Lismore-street.

THE main pipe in the said streets having been laid down, the owner, occupier or mortgagee (as the case may be) of all tenements and premises situated as above is hereby required, on or before the 9th October, 1925, to cause a proper pipe and stop-cocks to be laid, so as to supply water from the main pipe to such tenements and premises.

ALFRED E. FRY,
Board's Offices, Newcastle, Secretary.
26th August, 1925. [1157]

HUNTER DISTRICT WATER AND SEWERAGE BOARD.

NOTICE TO LAY SERVICE PIPES.

NOTICE to the owner, occupier or mortgagee (as the case may be) of tenements and premises situated in—

Tarro Shire (Mayfield West): Frith-street, from end of existing watermain northerly to Gavey-street; Gavey-street, from Frith-street to Cadell-avenue.

THE main pipe in the said streets having been laid down, the owner, occupier or mortgagee (as the case may be) of all tenements and premises situated as above is hereby required, on or before the sixteenth October, 1925, to cause a proper pipe and stopcocks to be laid so as to supply water from the main pipe to such tenements and premises.

ALFRED E. FRY,
Board's Offices, Newcastle, Secretary.
1st September, 1925. [1299]

PUBLIC SCHOOL TENDERS.

TENDERS, plainly endorsed and addressed to the Under Secretary, Department of Education, Sydney, will be received up till 2 p.m. on the date mentioned for the works specified below. Full particulars on tender forms and those bound with the Specifications.

TOM MUTCH,
Minister for Education.

24TH SEPTEMBER, 1925.

Glenellen, via Jindera—New School Building. (Plans, &c., at Head Office; and Public Schools, Albury, Culcairn and Glenellen.)

The Rand—New School Building. (Plans, &c., at Head Office; and Public Schools, The Rock, Henty and Culcairn.)

DEPARTMENT OF PUBLIC WORKS—TENDERS FOR WORKS.

TENDERS will be received up to 2 p.m. on the dates specified for the undermentioned works. Envelopes containing tenders must be addressed to the President, Tender Board, Public Works Department, Sydney, and have legibly endosed upon the face thereof the name of the work for which tender is submitted. The Government does not bind itself to accept the lowest or any tender.

Specifications and plans of all works may be seen in Contractor's Room, Public Works Department, Sydney, in addition to the other places mentioned.

Plans will be supplied at the rate of 5s. for each sheet, and specifications at 5s. per copy. Payment to be made to Accountant of Department. For Architectural Works, plans only may be purchased.

7TH SEPTEMBER, 1925.

Parramatta District Hospital—Alterations and Improvements to Administrative Block. (Specification, &c., at Court-house, Parramatta.)

Woodburn Police Station—Repairs, Alterations, Improvements and Painting. (Specification, &c., at Police Station, Woodburn; and District Works Office, Lismore.)

Robertson Police Station—Insertion of New Damp-courses, Repairs, Painting, &c. (Specification, &c., at Court-house, Robertson; and District Works Office, Goulburn.)

Daysdale Police Station and Court-house—Repairs and Painting, &c. (Specification, &c., at Court-house, Daysdale; and District Works Office, Cootamundra.)

Kiama-Nowra Transmission Line—Supply and Delivery of Wooden Poles. (Fresh Tenders.)

14TH SEPTEMBER, 1925.

Bridge over Cook's River at General Holmes' Drive—Manufacture, Supply and Delivery of Electrical Equipment, Machinery and Metal Work for Bascule Bridge. (Specification, &c., at Departments of Public Works, Melbourne and Adelaide; and Public Works Office, Newcastle. Contract No. 1.)

Bridge over Cook's River at General Holmes' Drive (Contract No. 2)—Receipt at site and Erection of Electrical Equipment, and Metalwork for Steel Bascule Span, Steel Towers, Machinery, &c., &c.; also Construction of Reinforced Concrete Piers, Abutments, Approach Spans, Embanked Approaches, &c., &c. (Specification, &c., at Departments of Public Works, Melbourne and Adelaide; and Public Works Office, Newcastle).

Barren Jack Hydro-electric Development Transmission Lines—Supply and Delivery of Steel Switch Structure at Power-house.

Gulgong Police Station—Repairs and Renovations. (Specification, &c., at Court-house, Gulgong; and District Works Office, Bathurst.)

Kyogle Police Station—Erection of New Buildings. (Specification, &c., at Court-house, Kyogle; and District Works Office, Lismore. Bills of Quantities available.)

Collarendabri Hospital—Erection of Maternity Block. (Specification, &c., at Court-house, Collarendabri; and District Works Office, Moree.)

Orange District Hospital—Erection of X-Ray Room. (Specification, &c., at Court-house, Orange; and District Works Office, Bathurst.)

21ST SEPTEMBER, 1925.

Barren Jack Hydro-electric Development—Supply and Delivery of Material and Apparatus for a complete Communication System.

Port Kembla Electricity Supply—Kiama-Nowra Transmission Line—Manufacture, Supply and Delivery of Insulators for a Pressure of 33,000 Volts.

Kiama-Nowra Transmission Line—Manufacture, Supply and Delivery of Switchgear for Pressure of 33,000 Volts and 6,600 Volts.

Coonamble District Hospital—Erection of Soldiers Memorial X-Ray Room. (Specification, &c., at Court-house, Coonamble; and District Works Office, Dubbo.)

The Creel, Kosciusko—Installation of Electric Light, including Generating Machinery and Storage Battery. (Fresh Tenders, amended Specification.)

28TH SEPTEMBER, 1925.

Coonabarabran Court-house and Lock-up Quarters—Repairs and Painting. (Specification, &c., at Court-house, Coonabarabran; and District Works Office, Tamworth.)

6TH OCTOBER, 1925.

Barren Jack Hydro-electric Development, Transmission Lines—Construction of Section "D" (Wooden Pole Construction).

Yass Water Supply—Manufacture, Supply, and Delivery of Transformers.

Sydney Water Supply, Nepean Dam—Manufacture, Supply, Delivery, and Erection of Switchgear.

12TH OCTOBER, 1925.

Bridge over Murray River at Abbotsford (Contract No. 3)—Erection of Timber Beam Bridge and Approaches over Tucker's Creek. (Specification, &c., at Court-houses, Wentworth and Albury, and Mildura (Vic.); Department of Public Works, Melbourne; and Public Works Office, Newcastle.)

30TH NOVEMBER, 1925.

Port Kembla Electricity Supply—Kiama-Nowra Transmission Line Substations—Manufacture, Supply and Delivery of Metering Equipment. (Time extended.)

Barren Jack Hydro-electric Development—Substations—Manufacture, Supply and Delivery of Metering Equipment. (Time extended.)

M. M. FLANNERY.

DEPARTMENT OF PUBLIC WORKS—TENDERS FOR LEASING.

TENDERS will be received up to 2 p.m. on the date specified for the undermentioned. Tenderers to state what rental they are prepared to offer, or the lowest sum for which they will work the Watering Place with the privelege of retaining the collections authorised by Regulation. Envelopes containing tenders must be addressed to the President, Tender Board, Public Works Department, Sydney, and have legibly endorsed upon the face thereof the name of the Public Watering Place for which tender is submitted. Tenders must be accompanied by a deposit of £5, and should specify the names and addresses of two proposed sureties. The Department does not bind itself to accept any tender.

The lease will be subject to the provisions of the Public Watering Places Act, 1900, and the Regulations thereunder. The lessee may cultivate the tenant's lease and any improvements which he may effect in the shape of clearing and burning-off timber may be considered in his favour should he tender for a new lease at the expiration of his term.

Copies of the Act, Regulations, conditions of lease, and agreement may be seen, and further information and form of tender may be obtained from the Local District Works Office, or from the Department of Public Works, Sydney.

12TH OCTOBER, 1925.

Wanaaring Bore, 640 acres, at Wanaaring, Bourke District.

Cuttaburra Tank, 640 acres; road Wanaaring to Bourke, Bourke District.

NOTE.—Term of lease to be for three years, from 1st November, 1925, in both cases.

M. M. FLANNERY.

NEW SOUTH WALES GOVERNMENT RAILWAYS AND TRAMWAYS.

TENDERS will be received at the Office of the Railway Commissioners, Bridge-street, Sydney, until 12 noon on the dates shown for the services specified:—

9TH SEPTEMBER, 1925.

For the Supply and Erection of One (1) Electric Travelling Jib Crane for White Bay Powerhouse to specification No. 711, obtainable from Chief Electrical Engineer's Office, 61 Hunter-street, Sydney. Price, first copy, 5s.; subsequent copies, 2s. 6d. each.

For Supply of Three (3) 100 K.V.A. Single-phase Transformers to specification No. 726, price 2s. 6d. each, from Chief Electrical Engineer, 61 Hunter-street, Sydney.

For Delivery of Skins, Hides, Tallow, Hair, Horns, Bones, and similar Produce within the boundaries of the City of Sydney, from Darling Harbour Railway Station for one year from 1st October, 1925.

For Manufacture and Supply of Twenty (20) 4-wheel Powder Vans to specification No. 998. Copies of specifications and drawings from Chief Mechanical Engineer, Wilson-street, Redfern, at standard charges.

For Manufacture, Delivery, and Erection of Steel Window Frames and Doors for White Bay Powerhouse, No. 2 Boiler-house. Tender forms, &c., from Engineer in Chief for Existing Lines, Bridge-street, Sydney.

For Manufacture, Delivery and Erection of Steel Windows for Sutherland Substation. Tender forms, &c., from Engineer-in-Chief for Existing Lines, Bridge-street, Sydney.

16TH SEPTEMBER, 1925.

For Purchase of a Rubber Stamp Manufacturing Plant on hand at Railway Printing Office, Eddy-avenue. Tender forms, &c., from Comptroller of Stores, Wilson-street, Newtown.

For Supply of 4,000 Yards of Cotton Pillow Slip Material. Tender forms from Comptroller of Stores, Wilson-street, Newtown.

23RD SEPTEMBER, 1925.

For Supply of Four (4) Feed Water Meters for White Bay Power-house, to specification No. 718. Price 2s. 6d. each, from Chief Electrical Engineer, 61 Hunter-street, Sydney.

For Supply of Hand-Dressed Ironbark Poles delivered on trucks as under:—

300—45 ft. long, 15 in. diam. at base, 7½ in. diam. at top.
200—45 ft. long 18 in. diam. at base, 9 in. diam. at top.
200—50 ft. long, 16 in. diam. at base, 7½ in. diam. at top.
100—50 ft. long, 18½ in. diam. at base, 9 in. diam. at top.
50—55 ft. long, 17 in. diam. at base, 7½ in. diam. at top.
50—55 ft. long, 19 in. diam. at base, 9 in. diam. at top.
50—60 ft. long, 18 in. diam. at base, 7½ in. diam. at top.
50—60 ft. long, 20 in. diam. at base, 9 in. diam. at top.
50—65 ft. long, 21 in. diam at base, 9 in. diam. at top.

Tender forms and drawings on application to Chief Electrical Engineer, 61 Hunter-street, Sydney.

For Manufacture and Supply of Fifty (50) All Steel Suburban Cars and Fifty (50) Electric Motor Bogies to specification No. 1,001. Copies of specifications and drawings from Chief Mechanical Engineer, Wilson-street, Redfern.

30TH SEPTEMBER, 1925.

For Purchase of Gas Producing Plant consisting of the following:—

Premier Gas Engine 558 h.p.
2 Mond Gas Producers 600 h.p. each.
1 Roots Blower electric-driven.
1 Roots Blower steam-driven.

also spare equipment at Carriage and Waggon shops, Eveleigh.

Tender forms and further particulars from Comptroller of Stores, Wilson-street, Newtown.

7TH OCTOBER, 1925.

For Supply of Fifteen (15) Small Single Phase Transformers to specification No. 731, price 2s. 6d.

For Supply and Erection of 20,000 K.W. Turbo Alternator for White Bay Power-house, to specification No. 719, from Chief Electrical Engineer, 61 Hunter-street, Sydney; price, £1 per copy.

21ST OCTOBER, 1925.

For Supply of one (1) Two-ton Industrial Electric Elevating Truck to Tramway Stores, Randwick, to Specification No. 723, price 2s. 6d. each, from Chief Electrical Engineer, 61 Hunter-street, Sydney.

For Supply and Erection of One (1) Five-ton Electric Overhead Travelling Crane for Gordon-avenue Workshops, Newcastle, to specification No. 714, price 5s. per copy, from Chief Electrical Engineer, 61 Hunter-street, Sydney.

For Purchase of Eleven (11) Class Z11 (old M) Engines on hand at Enfield and Port Waratah Loco. Depots. Tender forms, &c., from Comptroller of Stores, Wilson-street, Newtown.

21ST OCTOBER, 1925 (EXTENDED FROM 9TH SEPTEMBER, 1925).

For Supply of Six (6) 3-Ton and Four (4) 5-Ton Electric Travelling Cranes. Tender forms and specifications from Comptroller of Stores, Wilson-street, Newtown.

11TH NOVEMBER, 1925.

For Supply of One (1) five-ton 3-motor Electric Overhead Travelling Crane, span 56 feet 2 inches, for Iron and Steel Foundry, Eveleigh. Copies of specifications from Chief Mechanical Engineer, Wilson-street, Redfern, price 5s. first copy; subsequent copies 2s. 6d.

16TH DECEMBER, 1925.

For Ten (10) 1,800 K.V.A. Single-phase 50-cycle Transformers to specification No. 720, price 5s. from Chief Electrical Engineer, 61 Hunter-street, Sydney.

23RD DECEMBER, 1925.

For Supply of One (1) Air Cooler to White Bay Power-house to specification No. 721; price, 5s., from Chief Electrical Engineer, 61 Hunter-street, Sydney.

13TH JANUARY, 1926.

For Supply of Four (4) 3,000 k.w. Rotary Concerter Units to specification No. 728, price 7s. 6d. each, from Chief Electrical Engineer, 61 Hunter-street, Sydney.

27TH JANUARY, 1926.

For Supply of Two (2) 500 K.W. Converter Units for Summit Loop Substation, Waitsend, to specification No. 734; price 5s., from Chief Electrical Engineer, 61 Hunter-street, Sydney.

All tenders to be properly endorsed. No tender necessarily accepted. Make cheques payable "Railway Commissioners." Any tender unaccompanied by deposit, as provided in conditions of contract, will be rejected.

W. J. MORRIS, Secretary.

[1258] Chief Secretary's Office, New South Wales,
26th August, 1925.

THE following General Abstracts of the Average Amounts of the Liabilities and Assets within the State of New South Wales of the undermentioned Banks are published in conformity with the Banks and Bank Holidays Act, 1912:—

HEAD OFFICE IN NEW SOUTH WALES—

Bank of New South Wales, from 1st April to 30th June, 1925.
Commercial Banking Company of Sydney Limited, from 1st April to 30th June, 1925.
Australian Bank of Commerce Limited, from 1st April to 30th June, 1925.
Primary Producers' Bank of Australia Limited, from 1st April to 30th June, 1925.

HEAD OFFICE IN VICTORIA—

Commercial Bank of Australia Limited, from 1st April to 30th June, 1925.
National Bank of Australasia Limited, from 1st April to 30th June, 1925.
Royal Bank of Australia Limited, from 1st April to 30th June, 1925.

HEAD OFFICE IN QUEENSLAND—

Queensland National Bank Limited, from 1st April to 30th June, 1925.

HEAD OFFICE IN SOUTH AUSTRALIA—

Bank of Adelaide, from 31st March to 29th June, 1925.

HEAD OFFICE IN NEW ZEALAND—

Bank of New Zealand, from 31st March to 30th June, 1925.

HEAD OFFICE IN LONDON—

Bank of Australasia, from 31st March to 29th June, 1925.
Union Bank of Australia Limited, from 1st April to 30th June, 1925.
English, Scottish, and Australian Bank Limited, from 1st April to 30th June, 1925.

HEAD OFFICE IN PARIS—

Comptoir National d'Escompte de Paris, from 1st April to 30th June, 1925.

HEAD OFFICE IN JAPAN—

Yokohama Specie Bank Limited, from 1st April to 30th June, 1925.

C. C. LAZZARINI,
Chief Secretary.

The Abstracts scheduled above have been examined and tabulated in the Bureau of Statistics.

T. Waites,
Acting Government Statistician.

GENERAL ABSTRACT showing the Average Amounts of the LIABILITIES and ASSETS of the BANK OF NEW SOUTH WALES, within the State of New South Wales, taken from the several Weekly Statements during the Quarter from the 1st April to the 30th June, 1925.

Liabilities.	Amount. £ s. d.	Totals. £ s. d.	Assets.	Totals. £ s. d.
Notes in Circulation—			Coined Gold and Silver and other Coined Metals	4,206,398 11 1
Not bearing Interest ...	.....	36,213 4 8	Gold and Silver in Bullion or Bars	901,080 0 0
Bearing Interest... ...	.....	.....	Australian Notes and Cash with Commonwealth Bank	2,910,523 8 6
Bills in Circulation—			Government Securities	3,147,340 18 0
Not bearing Interest ...	.....	70,735 10 1	Landed Property	528,941 11 11
Bearing Interest ...	.....	.....	Notes and Bills of other Banks	4,745 17 8
			Balances due from other Banks	410,377 1 10
Balances due to other Banks..	.....	504,046 5 11	Balances due from the Branches of this Bank	.....
Deposits—			Amount of all Debts due to the Bank, including Notes, Bills of Exchange, and all Stock and Funded Debts of every description, excepting Notes, Bills, and Balances due to the said Bank from other Banks, including	
Not bearing Interest ...	12,399,887 12 11			
Bearing Interest ...	19,226,934 16 3	31,626,822 9 2	Wheat Pool Advances	21,615,890 15 10
Total Amount of Liabilities ...	£	32,237,817 9 10	Total Amount of Assets ... £	33,725,298 4 10

Amount of the Capital Stock paid up at the close of the Quarter ended 30th June, 1925 ... £6,000,000.
Rate of the last Dividend declared to the Shareholders ... ... 10 per cent. per annum.
Amount of the last Dividend declared ... ... £150,000.
Amount of the Reserved Profits at the time of declaring such Dividend ... ... £4,150,000.

OSCAR LINES, General Manager.
F. D. HOBBS, Chief Accountant.

Sydney, 14th July, 1925.

I, Oscar Lines, make oath that, to the best of my knowledge and belief, the foregoing Abstract is a true and faithful account of the Average Amount of Assets and Liabilities of the above Bank, during the period specified; and that the same was made up from the Weekly Statements thereof, kept in pursuance of the provisions of the Banks and Bank Holidays Act, 1912.

OSCAR LINES.

Sworn before me, at Sydney, this 14th day of July, 1925,— } J. A. BRYANT, Justice of the Peace.

GENERAL ABSTRACT showing the Average Amount of the LIABILITIES and ASSETS of the COMMERCIAL BANKING COMPANY OF SYDNEY LIMITED, within the State of New South Wales, taken from the several Weekly Statements during the Quarter from the 1st April to the 30th June, 1925.

Liabilities.	Amount.	Totals.	Assets.	Totals.
	£ s. d.	£ s. d.		£ s. d.
Notes in Circulation—			Coined Gold and Silver and other Coined Metals	3,482,176 8 8
Not bearing Interest ...	.....	8,683 0 0	Gold and Silver in Bullion or Bars... ...	5,308 13 9
Bearing Interest ...	.....	.....	Landed Property	890,589 8 5
Bills in Circulation—			Australian Notes and Cash with Commonwealth Bank	2,530,618 7 8
Not bearing Interest ...	.....	414,417 8 9	Notes and Bills of other Banks	219,075 12 4
Bearing Interest ...	.....	.....		
Balances due to other Banks	.....	64,754 19 2	Balances due from other Banks	178,026 5 9
Deposits—			Amount of all Debts due to the Bank, including Notes, Bills of Exchange, and all Stock and Funded Debts of every description, excepting Notes, Bills, and Balances due to the said Bank from other Banks ...	25,239,859 17 9
Not bearing Interest ...	14,751,186 4 8			
Bearing Interest ...	16,808,194 6 9	31,559,380 11 5		
Total Amount of Liabilities ... £		32,047,240 19 4	Total Amount of Assets ... £	32,545,654 14 4

Amount of the Capital Stock paid up at close of Quarter ended 30th June, 1925 ... ... £3,500,000.
Rate of the last Dividend declared to the Shareholders ... ... 10 ℘ centum ℘ annum.
Amount of the last Dividend declared ... ... £174,919 15s. 10d.
Amount of the Reserved Profits at time of declaring such Dividend ... ... £2,789,885 18s. 6d.

J. R. DRYHURST, General Manager.

Sydney, 15th July, 1925.

I, James Rennie Dryhurst, make oath that, to the best of my knowledge and belief, the foregoing Abstract is a true and faithful account of the Average Amount of Assets and Liabilities of the above Bank, during the period specified; and that the same was made up from the Weekly Statements thereof, kept in pursuance of the provisions of the Banks and Bank Holidays Act, 1912.

J. R. DRYHURST.

Sworn before me, at Sydney, this 16th day of July, 1925,— } A. S. OSBORNE, Justice of the Peace.

GENERAL ABSTRACT showing the Average Amount of the LIABILITIES and ASSETS of the AUSTRALIAN BANK OF COMMERCE LIMITED, in the State of New South Wales, taken from the several Weekly Statements during the Quarter from the 1st April to the 30th June, 1925.

Liabilities.	Amount.	Totals.	Assets.	Totals.
	£ s. d.	£ s. d.		£ s. d.
Notes in Circulation—			Coined Gold and Silver and other Coined Metals	507,471 16 0
Not bearing Interest ...	.....	5,144 15 4	Gold and Silver in Bullion or Bars	482,626 12 11
Bearing Interest... ...	.....	.....	Australian Notes and Cash with Commonwealth Bank...	749,005 4 7
Bills in Circulation—			Landed Property	379,784 11 6
Not bearing Interest ...	.....	190,858 19 2	Notes and Bills of other Banks	2,910 11 1
Bearing Interest... ...	.....	.....	Balances due from other Banks	295,783 8 5
Balances due to other Banks...	.....	146,285 4 0	Amount of all Debts due to the Bank, including Notes, Bills of Exchange, and all Stock and Funded Debts of every description, excepting Notes, Bills, and Balances due to the said Bank from other Banks	8,467,434 8 2
Deposits—				
Not bearing Interest ...	5,379,796 3 4			
Bearing Interest	4,679,041 6 2	10,058,837 9 6		
Total Amount of Liabilities ... £		10,401,126 8 0	Total Amount of Assets ... £	10,885,016 12 8

Amount of the Capital Stock paid up at the close of the Quarter ended 30th June, 1925 ... £1,840,000.
Rate of the last Dividend declared to the Shareholders ... ... 7 ℘ centum ℘ annum.
Amount of the last Dividend declared ... ... £42,000.
Amount of the Reserved Profits at the time of declaring such Dividend ... ... £461,517 19s. 3d.

C. M. C. SHANNON, General Manager.
WM. CLARKE, Chief Accountant.

I, William Clarke, make oath that, to the best of my knowledge and belief, the foregoing Abstract is a true and faithful account of the Average Amount of Assets and Liabilities of the above Bank, during the period specified; and that the same was made up from the Weekly Statements thereof, kept in pursuance of the provisions of the Banks and Bank Holidays Act, 1912.

WM. CLARKE.

Sworn before me, at Sydney, this 16th day of July, 1925,— } R. W. HASELGROVE, Justice of the Peace.

GENERAL ABSTRACT showing the Average Amount of the LIABILITIES and ASSETS of the PRIMARY PRODUCERS' BANK OF AUSTRALIA LIMITED, from 1st April to 30th June, 1925.

Liabilities.	Totals.	Assets.	Totals.
	£ s. d.		£ s. d.
Notes in Circulation—			
Not bearing Interest	.....	Coined Gold and Silver and other Coined Metals...	1,487 14 9
Bearing Interest	.....	Gold and Silver in Bullion and Bars... ...	.....
Bills in Circulation—		Australian Notes	12,763 9 3
Not bearing Interest	4,208 11 5	Landed Property, Premises, &c.	8,706 14 6
Bearing Interest	.....	Notes and Bills of other Banks	.....
Balances due to other Banks	48 8 10	Balances due by other Banks	98,971 14 4
Deposits—		Amount of all Debts due to the Bank, including Notes, Bills of Exchange, and all Stock and Funded Debts of every description, excepting Notes, Bills, and Balances due to the said Bank from other Banks	293,183 7 4
Not bearing Interest	.....		
Bearing Interest	180,953 2 4		
All other Liabilities	.....		
Total Amount of Liabilities ... £	185,210 2 7	Total Amount of Assets ... ... £	415,113 0 2

Amount of the Capital Stock paid up at the close of the Quarter ended 30th June, 1925 ... £299,545 15s.
Rate of the last Dividend declared to the Shareholders ... ... } Nil.
Amount of the last Dividend declared ... ... } Nil.
Amount of the Reserved Profits at the time of declaring such Dividend... ... ... } Nil.

Sydney, 4th July, 1925.

O. L. CARLILE, Manager.
F. S. YOUNG, Accountant.

I, Oswald Langton Carlile, make oath that, to the best of my knowledge and belief, the foregoing Abstract is a true and faithful account of the Average Amount of Assets and Liabilities of the above Bank during the period specified; and that the same was made up from the Weekly Statements thereof, kept in pursuance of the provisions of the Banks and Bank Holidays Act, 1912.

O. L. CARLILE.

Sworn before me, at Sydney, this 4th day of July, 1925,— } C. A. AKHURST, Justice of the Peace.

GENERAL ABSTRACT showing the Average Amount of the LIABILITIES and ASSETS of the NATIONAL BANK OF AUSTRALASIA LIMITED, within the State of New South Wales, taken from the several Weekly Statements during the Quarter from the 1st April to the 30th June, 1925.

Liabilities.	Amount.	Totals.	Assets.	Totals.
	£ s. d.	£ s. d.		£ s. d.
Notes in Circulation—			Coined Gold and Silver and other Coined Metals	198,792 7 0
Not bearing Interest ...	.....	374 10 0	Gold and Silver in Bullion or Bars	991 7 5
Bearing Interest ...	.....	.....	Australian Notes and cash in the Commonwealth Bank	399,007 12 3
Bills in Circulation—			Landed Property	213,912 10 7
Not bearing Interest ...	.....	24,767 5 0	Notes and Bills of other Banks	45,893 0 4
Bearing Interest ...	.....	.....	Balances due from other Banks	1,368 13 9
Balances due to other Banks...	.....	11,388 5 11	Amount of all Debts due to the Bank, including Notes, Bills of Exchange, and all Stock and Funded Debts of every description, excepting Notes, Bills, and Balances due to the said Bank from other Banks ...	3,150,540 2 10
Deposits—			Bank Furniture	7,010 4 5
Not bearing Interest ...	1,075,297 10 4			
Bearing Interest ...	1,250,738 1 6	2,326,035 12 2		
Other	.....	7,288 12 1		
Total Amount of Liabilities ... £		2,369,854 5 2	Total Amount of Assets ... £	4,017,515 18 7

Amount of the Capital Stock paid up at the close of the Quarter ended 30th June, 1925 ... £4,000,000.
Rate of the last Dividend declared to the Shareholders ... ... 10 % cent.
Amount of the last Dividend declared ... ... £200,000.
Amount of the Reserved Profits at the time of declaring such Dividend ... ... £2,414,703 15s.

Sydney, 15th July, 1925.

E. H. MATTHEWS, Manager.
J. D. F. GRANT, Accountant.

I, Edmund Harry Matthews, make oath that, to the best of my knowledge and belief, the foregoing Abstract is a true and faithful account of the Average Amount of Assets and Liabilities of the above Bank, during the period specified; and that the same was made up from the Weekly Statements thereof, kept in pursuance of the provisions of the Banks and Bank Holidays Act, 1912.

E. H. MATTHEWS.

Sworn before me, at Sydney, this 17th day of July, 1925,— } J. P. CANNY, Justice of the Peace.

GENERAL ABSTRACT showing the Average Amount of the LIABILITIES and ASSETS of the ROYAL BANK OF AUSTRALIA LIMITED, within the State of New South Wales, taken from the several Weekly Statements during the Quarter from the 1st April to the 30th June, 1925.

Liabilities.	Amount.	Totals.	Assets.	Totals.
	£ s. d.	£ s. d.		£ s. d.
Notes in Circulation— Not bearing Interest ...	.....	11 0 0	Coined Gold and Silver and other Coined Metals	39,677 0 9
			Australian Notes and Cash with Commonwealth Bank...	63,416 2 7
Bills in Circulation— Not bearing Interest ...	.....	3 558 9 7	Landed Property	36,000 0 0
			Notes and Bills of other Banks	18,054 14 8
Balances due to other Banks...	.....	.....	Balances due from other Banks	265 1 0
Deposits— Not bearing Interest ...	111,030 17 8		Amount of all Debts due to the Bank, including Notes, Bills of Exchange, and all Stock and Funded Debts of every description, excepting Notes, Bills, and Balances due to the said Bank from other Banks (Public)	573,707 3 8
Bearing Interest	608,582 10 7	719,613 8 3		
Total Amount of Liabilities ... £		723,182 17 10	Total Amount of Assets ... £	731,120 2 8

Amount of Capital Stock paid up at the close of the Quarter ending 30th June, 1925 ... ... £750,000.
Rate of the last Dividend declared to the Shareholders ... ... 10 ℘ cent.
Amount of the last Dividend declared ... ... £37,500.
Amount of the Reserved Profits at the time of declaring such Dividend ... ... £651,897 12s. 9d.

W. J. McCAGHERN, Manager.
J. M. BALSILLIE, Accountant.

Sydney, 4th July, 1925.

I, William John McCaghern, make oath that, to the best of my knowledge and belief, the foregoing Abstract is a true and faithful account of the Average Amount of Assets and Liabilities of the above Bank during the period specified; and that the same was made up from the Weekly Statements thereof, kept in pursuance of the provisions of the Banks and Bank Holidays Act, 1912.

W. J. McCAGHERN.

Sworn before me, at Sydney, this 4th day of July, 1925,— } W. J. PARREY, Justice of the Peace.

GENERAL ABSTRACT showing the Average Amount of the LIABILITIES and ASSETS of the COMMERCIAL BANK OF AUSTRALIA LIMITED, within the State of New South Wales, taken from the several Weekly Statements during the Quarter from the 1st April to the 30th June, 1925.

Liabilities.	Amount.	Totals.	Assets.	Totals.
	£ s. d.	£ s. d.		£ s. d.
Notes in Circulation— Not bearing Interest ...	.....	741 0 0	Coined Gold and Silver and other Coined Metals	76,033 18 4
Bearing Interest ...	.....	.....	Bullion Suspense Account	102,397 11 11
			Australian Notes and Cash with Commonwealth Bank	328,599 14 3
Bills in Circulation— Not bearing Interest ...	.....	9,120 14 8	Landed Property	83,331 10 9
Bearing Interest ...	.....	.....	Notes and Bills of other Banks	34,606 4 5
Balances due to other Banks...	.....	.....	Balances due from other Banks	.....
Deposits— Not bearing Interest ...	1,172,124 4 8		Amount of all debts due to the Bank, including Notes, Bills of Exchange, and all Stock and Funded Debts of every description, excepting Notes, Bills, and Balances due to the said Bank from other Banks ...	1,710,235 4 11
Bearing Interest ...	570,108 6 4	1,742,232 11 0		
Total Amount of Liabilities ... £		1,752,094 5 8	Total Amount of Assets ... £	2,335,204 4 7

Amount of the Capital Stock paid up at the close of the Quarter ended 30th June, 1925 { Ordinary £743,454 15s. 0d. Preference £2,117,350.
Rate of the last Dividend declared to the Preference Shareholders, 4 ℘ cent. ... ... £42,347.
Amount of the last Dividend declared, 15 ℘ cent. ... ... £39,943 8s. 2d.
Amount of the Reserved Profits at the time of declaring such Dividend ... ... £611,707 17s. 1d.

H. E. WESTON, Manager.
C. CROWE, Accountant.

THE COMMERCIAL BANK OF AUSTRALIA Limited,
Sydney, 10th July, 1925.

I, Harry Edward Weston, make oath that, to the best of my knowledge and belief, the foregoing Abstract is a true and faithful account of the Average Amount of Assets and Liabilities of the above Bank, during the specified period; and that the same was made up from the Weekly Statements thereof, kept in pursuance of the provisions of the Banks and Bank Holidays Act, 1912.

H. E. WESTON.

Sworn before me, at Sydney, this 10th day of July, 1925,— } H. F. M. HINTON, Justice of the Peace.

GENERAL ABSTRACT showing the Average Amount of the LIABILITIES and ASSETS of the QUEENSLAND NATIONAL BANK LIMITED, within the State of New South Wales, taken from the several Weekly Statements during the Quarter from the 1st April to the 30th June, 1925.

Liabilities.	Amount.	Totals.	Assets.	Totals.
	£ s. d.	£ s. d.		£ s. d.
Notes in Circulation—			Coined Gold and Silver and other Coined Metals	30,387 16 2
Not bearing Interest ...	.....	.....	Australian Notes and cash with Commonwealth Bank	109,231 0 11
Bearing Interest	.....	.....	Landed Property	97,100 4 9
Bills in Circulation—			Notes and Bills of other Banks	16,692 19 3
Not bearing Interest ...	.....	16,376 15 4	Balances due from other Banks	.....
Bearing Interest	.....	.....	Amount of all Debts due to the Bank, including Notes, Bills of Exchange, and all Stock and Funded Debts of every description, excepting Notes, Bills, and Balances due to the said Bank from other Banks ...	767,088 7 10
Interminable Inscribed Deposit Stock	.....	127,874 13 2	Government Securities and Stamp Account...	399 6 3
Balances due to other Banks...	.....	.....		
Deposits—				
Not bearing Interest, Private	230,377 3 1			
" " N.S.W. Govt.	36 10 9			
" " Commonwealth of Australia ...	94 7 4			
Bearing Interest, Private ...	392,145 16 9			
		622,653 17 11		
Total Amount of Liabilities ... £		766,905 6 5	Total Amount of Assets ... £	1,020,899 15 2

Amount of the Capital Stock paid up to this date ... ... £1,453,551.
Rate of the last Dividend declared to the Shareholders ... ... 10 ₱ cent.
Amount of the last Dividend declared £29,999 13s. 6d,
Amount of the Reserved Profits at the time of declaring such Dividend ... ... £600,000.

D. F. MAXWELL, General Manager.
F. PACE, Branch Accountant.

Brisbane, 13th July, 1925.

I, Duncan Forbes Maxwell, make oath that, to the best of my knowledge and belief, the foregoing Abstract is a true and faithful account of the Average Amount of Assets and Liabilities of the above Bank, during the period specified; and that the same was made up from the Weekly Statements thereof, kept in pursuance of the provisions of the Banks and Bank Holidays Act, 1912.

D. F. MAXWELL.

Sworn before me, at Brisbane, in the State of Queensland, this 13th day of July, 1925,— } P. E. A. REED, Justice of the Peace.

GENERAL ABSTRACT showing the Average Amount of the LIABILITIES and ASSETS of the BANK OF ADELAIDE within the State of New South Wales, taken from the several Weekly Statements during the Quarter from the 31st March, 1925, to the 29th June, 1925.

Liabilities.	Amount.	Totals.	Assets.	Totals.
	£ s. d.	£ s. d.		£ s. d.
Notes in Circulation—			Coined Gold and Silver and other Coined Metals	20,464 4 1
Not bearing Interest ...	.....	.....	Cash with Bankers	.....
Bearing Interest	.....	.....	Gold and Silver in Bullion or Bars	.....
Bills in Circulation—			Australian Notes	4,898 10 0
Not bearing Interest ...	.....	1,504 3 3	Landed Property	2,640 10 0
Bearing Interest	.....	.....	Notes and Bills of other Banks	69 0 0
Balances due to other Banks...	.....	14,483 16 0	Balances due from other Banks	20,343 10 6
Deposits—			Amount of all Debts due to the Bank, including Notes, Bills of Exchange, and all Stock and Funded Debts of every description, excepting Notes, Bills, and Balances due to the said Bank from other Banks ...	179,011 18 11
Not bearing Interest ...	.....	34,878 6 6		
Bearing Interest	.....	74,824 4 7		
Total Amount of Liabilities... £		125,690 10 4	Total Amount of Assets ... £	227,427 13 6

Amount of the Capital Stock paid up at close of quarter ... ... £875,000.
Rate of the last Dividend declared to the Shareholders ... ... 10 ₱ cent. ₱ annum.
Amount of the last Dividend declared ... ... £43,750.
Amount of the Reserved Profits at the time of declaring such Dividend ... ... £851,490 11s 6d.

A. H. DALE, Manager.
R. H. LEGGOE, Accountant.

Sydney, 4th July, 1925.

I, Arthur Hubert Dale, make oath that, to the best of my knowledge and belief, the foregoing Abstract is a true and faithful account of the Average Amount of Assets and Liabilities of the above Bank, during the period specified; and that the same was made up from the Weekly Statements thereof, kept in pursuance of the provisions of the Banks and Bank Holidays Act, 1912.

A. H. DALE.

Sworn before me, at Sydney, this 4th day of July, 1925,— } H. THOMPSON, Justice of the Peace.

GENERAL ABSTRACT showing the Average Amount of the LIABILITIES and ASSETS of the BANK OF NEW ZEALAND, within the State of New South Wales, taken from the several Weekly Statements during the Quarter from the 31st March, 1925, to the 30th June, 1925.

Liabilities.	Amount.	Totals.	Assets.	Totals.
	£ s. d.	£ s. d.		£ s. d.
Notes in Circulation—			Coined Gold and Silver and other Coined Metals	110,609 12 7
Not bearing Interest ...	.....	.....	Gold and Silver in Bullion or Bars	.....
Bearing Interest ...	.....	.....	Landed and House Property...	33,678 12 6
Bills in Circulation—			Notes and Bills of other Banks	.....
Not bearing Interest ...	.....	8,711 0 0	Balances due from other Banks	329,146 3 0
Bearing Interest ...	.....	.....	Commonwealth Inscribed Stock	276,398 14 7
			Government N.S.W. Treasury Stock ...	337,096 18 6
Balances due to other Banks...	.....	.....	Amount of all Debts due to the Bank, including Notes, Bills of Exchange, and all Stock and Funded Debts of every description, excepting Notes, Bills, and Balances due to the said Bank from other Banks ...	286,344 18 3
Deposits—				
Not bearing Interest ...	182,136 17 6			
Bearing Interest ...	166,369 16 3	348,506 13 9	Australian Notes and Cash with Commonwealth Bank.	18,510 0 0
Total Amount of Liabilities ... £		357,217 13 9	Total Amount of Assets ... £	1,391,784 19 5

Amount of Capital paid up as at 30th June, 1925—

	£ s. d.
4 per cent. Guaranteed Stock	529,988 10 6
"A" Preference Shares	500,000 0 0
"B" Preference Shares	1,375,000 0 0
Ordinary Shares	3,742,551 0 0
	£6,147,539 10s. 6d.

Rate of the last Dividend declared—Ordinary Shares ... ... 13½ ℘ cent. ℘ annum.
Preference Shares "A" and "B" ... ... 10 ℘ cent. ℘ annum.
Guaranteed Stock ... ... 11¼ ℘ cent. ℘ annum.
Amount of the last Dividend declared ... ... £562,500.
Amount of Reserved Profits at the time of declaring such Dividend. ... ... £3,650,799.

S. H. BATCHELOR, Manager.
E. B. GRAHAM, Accountant.

Sydney, 16th July, 1925.

I, Sydney Hamilton Batchelor, make oath that, to the best of my knowledge and belief, the foregoing Abstract is a true and faithful account of the Average Amount of Assets and Liabilities of the above Bank, during the period specified; and that the same was made up from the Weekly Statements thereof, kept in pursuance of the provisions of the Banks and Bank Holidays Act, 1912.

S. H. BATCHELOR.

Sworn before me, at Sydney, this 16th day of July, 1925,— } F. A. ROYLE, Justice of the Peace.

GENERAL ABSTRACT showing the Average Amount of the LIABILITIES and ASSETS of the BANK OF AUSTRALASIA within the State of New South Wales, taken from the several Weekly Statements during the Quarter from the 31st March to 29th June, 1925.

Liabilities.	Amount.	Totals.	Assets.	Totals.
	£ s. d.	£ s. d.		£ s. d.
Notes in Circulation—			Coined Gold and Silver and other Coined Metals	441,861 12 0
Not bearing Interest ...	.....	10,686 13 10	Gold and Silver in Bullion or Bars	981,470 1 8
Bearing Interest ...	.....	.....	Landed Property	48,811 11 10
Bills in Circulation—			Notes and Bills of other Banks	129,974 12 0
Not bearing Interest ...	.....	41,158 9 11	Australian Notes and Cash with Commonwealth Bank	508,690 11 3
Bearing Interest ...	.....	.....	Amount of all Debts due to the Bank, including Notes, Bills of Exchange, and all Stock and Funded Debts of every description, excepting Notes, Bills, and Balances due to the said Bank from other Banks ...	6,977,261 4 0
Balances due to other Banks	.....	.....		
Deposits—				
Not bearing Interest ...	3,465,845 0 0			
Bearing Interest ...	3,096,489 15 10	6,562,334 15 10		
Total Amount of Liabilities ... £		6,614,179 19 7	Total Amount of Assets ... £	9,088,069 12 9

Amount of the Capital Stock paid up at the close of the Quarter ended 29th June, 1925 ... ... £4,000,000.
Rate of the last Dividend declared to the Shareholders per cent per annum and Bonus ... ... 10 ℘ cent. ℘ annum.
Rate of the last Bonus declared to the Shareholders ... ... 3 ℘ cent. ℘ annum.
Amount of the last Dividend and Bonus less Interim Dividend and Bonus ... ... £260,000.
Amount of the Reserved Profits at the time of declaring such Dividend ... ... £3,830,332.

C. E. NORMAN, Manager.
G. A. TILBURY, Accountant.

Sydney, 16th July, 1925.

I, Charles Ernest Norman, make oath that, to the best of my knowledge and belief, the foregoing Abstract is a true and faithful account of the Average Amount of Assets and Liabilities of the above Bank, during the period specified; and that the same was made up from the Weekly Statements thereof, kept in pursuance of the provisions of the Banks and Bank Holidays Act, 1912.

C. E. NORMAN.

Sworn before me, at Sydney, this 16th day of July, 1925,— } G. M. MAGNO, Justice of the Peace.

GENERAL ABSTRACT showing the Average Amount of the LIABILITIES and ASSETS of the UNION BANK OF AUSTRALIA LIMITED, within the State of New South Wales, taken from the several Weekly Statements during the Quarter from the 1st April to 30th June, 1925.

Liabilities.	Amount.	Totals.	Assets.	Totals.
	£ s. d.	£ s. d.		£ s. d.
Notes in Circulation—			Coined Gold and Silver and other Coined Metals	446,259 17 6
Not bearing Interest ...	.....	3,346 18 5	Gold and Silver in Bullion or Bars	428,655 17 0
Bearing Interest ...	.....	.....	Australian Notes and Cash at Commonwealth Bank...	529,582 2 6
Bills in Circulation—			Landed Property	105,000 0 0
Not bearing Interest ...	.....	137,143 17 11	Notes and Bills of other Banks	112,909 15 1
Bearing Interest ...	.....	.....	Balances due from other Banks	2,304 5 4
Balances due to other Banks	.....	.....	Amount of all Debts due to the Bank, including Notes, Bills of Exchange, and all Stock and Funded Debts of every description, excepting Notes, Bills, and Balances due to the said Bank from other Banks ...	5,968,679 3 1
Deposits—				
Not bearing Interest ...	2,865,736 18 2			
Bearing Interest ...	2,923,695 2 1			
		5,789,432 0 3		
Total Amount of Liabilities ... £		5,929,922 16 7	Total Amount of Assets ... £	7,593,391 0 6

Amount of the Capital Stock paid up at the close of the Quarter ending 30th June, 1925 ... £3,500,000.
Rate of the last Dividend declared to the Shareholders ... ... 15 ℘ cent. ℘annum.
Amount of the last Dividend declared ... ... £225,000.
Amount of the Reserved Profits at 29th February, 1924, date of last published Balance-sheet ... £3,540,003 9s. 5d.

Sydney, 14th July, 1925.

G. W. RICHMOND, Inspector.
A. G. PACKER, Chief Clerk.

I, George Ward Richmond, make oath that to the best of my knowledge and belief, the foregoing Abstract is a true and faithful account of the Average Amount of Assets and Liabilities of the above Bank, within the State of New South Wales, during the period specified; and that the same was made up from the Weekly Statements thereof, kept in pursuance of the provisions of the Banks and Bank Holidays Act, 1912.

G. W. RICHMOND.

Sworn before me, at Sydney, this 14th day of July, 1925,— } A. NAISH, Justice of the Peace.

GENERAL ABSTRACT showing the Average Amount of the LIABILITIES and ASSETS of the ENGLISH, SCOTTISH AND AUSTRALIAN BANK LIMITED, within the State of New South Wales, taken from the several Weekly Statements during the Quarter from the 1st April to the 30th June, 1925.

Liabilities.	Amount.	Totals.	Assets.	Totals.
	£ s. d.	£ s. d.		£ s. d.
Notes in Circulation—			Coined Gold and Silver and other Coined Metals	533,664 8 10
Not bearing Interest ...	.....	.....	Bullion	449,259 4 8
Bearing Interest	.....	517 1 6	Australian Notes	742,256 18 11
Bills in Circulation—				
Not bearing Interest ...	.....	197,760 11 7	Landed Property	294,911 10 7
Bearing Interest	.....	.....	Notes and Bills of other Banks and Bills collected	108,672 2 8
Balances due to other Banks...	.....	.....	Balances due from other Banks	15,256 12 3
Deposits—			Duty Stamps	8,161 7 5
Not bearing Interest ...	3,415,727 14 10		Amount of all Debts due to the Bank, including Notes, Bills of Exchange, and all Stock and Funded Debts of every description, excepting Notes, Bills, and Balances due to the said Bank from other Banks ...	6,296,930 15 2
Bearing Interest	3,138,775 5 10			
		6,554,503 0 8		
Perpetual Inscribed Stock ...	.....	361,207 12 4		
Total Amount of Liabilities ... £		7,113,988 6 1	Total Amount of Assets ... £	8,449,113 0 6

Amount of Capital Stock paid up at the close of the Quarter ended 30th June, 1925 ... £2,250,000.
Rate of the last Dividend declared to the Shareholders ... ... 12½ ℘ cent.
Amount of the last Dividend declared ... ... £187,500.
Amount of Reserved Profits at the time of declaring such Dividend ... ... £1,820,000.

THE ENGLISH, SCOTTISH, AND AUSTRALIAN BANK Limited,
Sydney, 16th July, 1925.

ARTHUR J. PHILLIPS, Manager.
G. D. COFFEY, Accountant.

I, Joseph Ewing, make oath and say that, to the best of my knowledge and belief, the foregoing Abstract is a true and faithful account of the Average Amount of the Assets and Liabilities of the above Bank, within the State of New South Wales, during the period specified; and that the same was made up from the Weekly Statements thereof, kept in pursuance of the provisions of the Banks and Bank Holidays Act, 1912.

JOS. EWING.

Sworn before me, at Sydney, this 16th day of July, 1925,— } GEO. D. HAMILTON, Justice of the Peace.

GENERAL ABSTRACT showing the Average Amount of the LIABILITIES and ASSETS of the COMPTOIR NATIONAL D'ESCOMPTE DE PARIS, within the State of New South Wales, taken from the several Weekly Statements during the Quarter from the 1st April to the 30th June, 1925.

Liabilities.	Amount.	Totals.	Assets.	Totals.
	£ s. d.	£ s. d.		£ s. d
Notes in Circulation—			Coined Gold and Silver and other Coined Metals	647 0 0
Not bearing Interest ...	.....	.....	Gold and Silver in Bullion or Bars	.....
Bills in Circulation—			Landed Property	.....
Not bearing Interest ...	.....	371 0 0	Balances due from other Banks	82,470 0 0
Balances due to other Banks ...	.....	.....	Australian Notes	335 0 0
Deposits—			Amount of all Debts due to the Bank, including Notes, Bills of Exchange, and all Stock and Funded Debts of every description, excepting Notes, Bills, and Balances due to the said Bank from other Banks	3,556 0 0
Not bearing Interest ...	.....	40,496 0 0		
Bearing Interest	.....	57,219 0 0		
Total Amount of Liabilities ... £		98,086 0 0	Total Amount of Assets ... £	87,008 0 0

Amount of Capital paid up at this date ... ... £10,000,000.
Rate of last Dividend declared to the Shareholders ... ... 12 ℘ cent.
Amount of last Dividend declared ... . £1 200,000.
Amount of the Reserved Profits at the time of declaring such Dividend ... ... £129,955.

A. SPITZER, Manager.
Sydney, 9th July, 1925. H. V. BURRELL, Chief Accountant.

I, Arthur Spitzer, make oath that, to the best of my knowledge and belief, the foregoing Abstract is a true and faithful Account of the Average Amount of Assets and Liabilities of the above Bank, during the period specified; and that the same was made up from the Weekly Statements thereof, kept in pursuance of the provisions of the Banks and Bank Holidays Act, 1912.

A. SPITZER.

Sworn before me, at Sydney, this 8th day of August, 1925,— } J. J. F. LAWRANCE, Justice of the Peace.

GENERAL ABSTRACT showing the Average Amount of the LIABILITIES and ASSETS of the YOKOHAMA SPECIE BANK LIMITED, within the State of New South Wales, taken from the several Weekly Statements from the 1st April to the 30th June, 1925.

Liabilities.	Amount.	Totals.	Assets.	Totals.
	£ s. d.	£ s. d.		£ s. d.
Notes in Circulation—			Coined Gold and Silver and other Coined Metals	469 13 0
Not bearing Interest ...	.....	.....	Gold and Silver in Bullion or Bars	826 0 11
Bearing Interest	.....	.....	Australian Notes	599 16 6
Bills in Circulation—			Government Securities...	.....
Not bearing Interest ...	.....	1,332 9 7	Notes and Bills of other Banks	.....
Bearing Interest	.....	.. ..	Balances due from other Banks	151,122 14 11
Balances due to other Banks...	.....	637 17 9	Amount of all Debts due to the Bank, including Notes, Bills of Exchange, and all Stock and Funded Debts of every description, excepting Notes, Bills, and Balances due to the said Bank from other Banks ..	25,787 12 10
Deposits—				
Not bearing Interest ...	.....	15,275 19 1		
Bearing Interest	.....	1,925 2 11		
Total Amount of Liabilities ... £		19,171 9 4	Total Amount of Assets ... £	178,805 18 2

*Amount of the Capital Stock paid up at the close of the Quarter ended 30th June, 1925 ... £10,000,000.
Rate of the last Dividend declared to the Shareholders ... ... 12 ℘ cent. ℘ annum.
*Amount of the last Dividend declared ... ... £6,000,000.
*Amount of the Reserved Profits at the time of declaring such Dividend ... ... £8,050,000.

*Approximate.

Sydney, 8th August, 1925. G. ASHIDA, Accountant.

I, Katashi Yamaguchi, make oath that, to the best of my knowledge and belief, the foregoing Abstract is a true and faithful Account of the Average Amount of Assets and Liabilities of the above Bank, during the period specified; and that the same was made up from the Weekly Statements thereof, kept in pursuance of the provisions of the Banks and Bank Holidays Act, 1912.

K. YAMAGUCHI, Sub-Manager.

Sworn before me, at Sydney, this 10th August, 1925,— } R. H. BUCHAN, Justice of the Peace.

GOVERNMENT SAVINGS BANK OF NEW SOUTH WALES.

Rural Bank Department.

QUARTERLY Statement of Liabilities and Assets as at 30th June, 1925.

Liabilities.	Amount.	Assets.	Amount.
	£ s. d.		£ s. d.
Stock and Debentures issued	5,694,200 0 0	Cash on hand at Bankers and at Call ...	359,166 19 5
Deposits—Fixed	2,484,978 18 10	Fixed Deposits available at Short Call ...	915,000 0 0
On Current Account	1,406,401 6 2	Advances and Overdrafts to Customers ...	8,605,030 14 2
Branches due to other Banks	84,182 3 3	Invested in Government Securities ...	189,986 16 3
Reserve Fund	189,965 17 3		
	£9,859,728 5 6		£10,069,184 9 10

We hereby certify that the above is a true statement of the Liabilities and Assets of the Rural Bank Department excluding accrued interest.

Head Office, 9th July, 1925.

A. W. TURNER, Secretary.
V. A. ROSICH, Chief Accountant.

Mines Department Notices.

APPOINTMENT.

Department of Mines.

HIS Excellency the Governor, with the advice of the Executive Council, has approved of the following appointment:—

Mr. William Joseph C[illegible], Relieving Stipendiary Magistrate, to be a Warden for the State (Ms. 1925-8,180).

J. M. BADDELEY, Secretary for Mines.

[1300] Department of Mines,
Sydney, 4th September, 1925.

NOTICES TO APPLICANTS FOR LEASES FOR MINING AND FOR PURPOSES IN CONNECTION WITH MINING; TO THE LESSEES UNDER SUCH LEASES; AND TO WHOM IT MAY CONCERN.

NOTICE IS HEREBY GIVEN THAT—

HIS Excellency the Governor, with the advice of the Executive Council, has approved of the grant of leases of Crown Lands in satisfaction of the undermentioned applications:—

For Gold-mining Leases.

(1925-9,6[illegible]; 723 L.B.)

Hill End No. 384, Thomas Risby, portion GL 347, county Wellington, parish Tambaroora, 6 acres, dated 17th January, 1925.

Copeland No. 225, Dungog No. 43, James Standage Buckland, portion GL 5, county Gloucester, parish Hewong, 10 a. 1 r. 35 p., dated 1st June, 1925.

Temora No. 80, John James Cleverdon, portion GL 12, county Bland, parish Gundibindyal, 2 roods, dated 16th January, 1925.

For Mining Leases.

(1925-9,722; 9,681 L.B.)

Captain's Flat No. 2 (local 7), Leslie Vickery Waterhouse, portion ML 4, county Murray, parish Bullongong, 18 a. 0 r. 10 p., dated 2nd December, 1924.

Invercll No. 47 (local 121), Thomas Garrett, portion ML 2, county Arrawatta, parish North Nullamanna, 2 a. 1 r. 15 p., dated 14th November, 1924.

Capertee No. 166, The Lavendale Colliery Limited, portion ML 42, county Roxburgh, parish Ben Bullen, 401 a. 0 r. 10 p., dated 3rd February, 1925.

Penrith No. 39 (local 49), Chief Road Metal and Timber Company Limited, portion ML 7, county Cook, parish Hartley, 51 a. 3 r. 9 p., dated 1st July, 1924.

For a Mining Purposes Lease.

(1925-9,809 L.B.)

Rylstone No. 36 (local 251), Kandos Coomber Mining Company Limited, portion ML 25, county Roxburgh, parish Rylstone, 3 r. 13 p., dated 17th May, 1924.

The whole of the surface excepted.
†Part of the surface excepted.

J. M. BADDELEY, Minister for Mines.

HIS Excellency the Governor, with the advice of the Executive Council, has voided the Leases of Crown Lands granted in satisfaction of the undermentioned applications, the lessees having neglected or refused to execute the same:—

For a Gold-mining Lease.

(1925-9,721 L.B.)

Parkes No. 179 (local 233), Thomas Gideon Leece, James Frederick Barr, and Henry Glasson Hocking, portion GL 240, county Ashburnham, parish Parkes, 15 acres, 28th May, 1925, date of lease.

For a Mineral Lease.

(1925-9,724 L.B.)

Glen Innes No. 116 (local 369), William Holcombe, portion ML 2, county Clarke, parish Mitchell, 20 acres, 1st May, 1925, date of lease.

J. M. BADDELEY, Minister for Mines.

HIS Excellency the Governor, with the advice of the Executive Council, has refused the undermentioned application for a Lease of Crown Lands:—

For a Mining Purposes Lease.

(1925-9,828 L.B.)

Walcha No. 41, Henry Frank James, portion ML 5, county Vernon, parish Fenwick, 40 acres, dated 22nd June, 1925.

J. M. BADDELEY, Minister for Mines.

THE authority to prospect in terms of section 17, Mining Act, 1906, granted in satisfaction of the undermentioned application, has been cancelled:—

(1925-9,126 L.B.)

Fifield No. 170, William Lewis Edwards, parish Murga, county Cunningham, 36 perches, dated 11th May, 1925.

J. M. BADDELEY, Minister for Mines.

HIS Excellency the Governor, with the advice of the Executive Council, has approved of the grant of leases of Crown Lands in satisfaction of the undermentioned applications:—

FOR GOLD MINING LEASES.

(1925-9,947 L.B.)

Nundle No. 52 (local 69), Bruce Malcolm, portion GL 138, county Parry, parish Nundle, 19 acres, dated 4th October, 1924.

Uralla No. 103, John Bertram Thomson, portion GL 39, county Sandon, parish Merrigalah, 25 acres, dated 9th March, 1925.

Uralla No. 104, John Bertram Thomson, portion GL 134, county Sandon, parish Merriglah, 5 acres, dated 16th April, 1925.

Canbelego No. 314, Joseph Whyte, portion GL 159, county Flinders, parish Budgery, 6 acres, dated 23rd March, 1925.

FOR MINING PURPOSES LEASES.

(1925-10,237; 10,238; 10,239; 10,240; 10,241 L.B.)

Wollongong No. 27 (local 259), Metropolitan Coal Company Limited, portion ML 40, county Cumberland, parish Heathcote, 19 acres, dated 21st March, 1923.

Wollongong No. 28 (local 260), Metropolitan Coal Company Limited, portion ML 41, county Cumberland, parish Heathcote, 22 acres, dated 21st March, 1923.

Wollongong No. 29 (local 261), Metropolitan Coal Company Limited, portion ML 42, county Cumberland, parish Heathcote, 2 a. 1 r. 16 p., dated 21st March, 1923.

Wollongong No. 30 (local 262), Metropolitan Coal Company Limited, portion ML 43, county Cumberland, parish Heathcote, 15 a. 1 r. 32 p., dated 21st March, 1923.

Wollongong No. 42 (local 285), Metropolitan Coal Company Limited, portion ML 44, county Cumberland, parish Heathcote, 1 a. 1 r. 22 p., dated 3rd November, 1923.

J. M. BADDELEY, Minister for Mines.

HIS Excellency the Governor, with the advice of the Executive Council, has voided the Mining Lease of Private Lands granted in satisfaction of the undermentioned application, the lessee having neglected or refused to execute the same:—

(1925-9,725 L.B.)

East Maitland No. 180 (local 411), The Allynbrook Mining Company No-Liability, portion PGL 3, county Durham, parish St. Julian, 25 acres, lease dated 29th May, 1925.

J. M. BADDELEY, Minister for Mines.

HIS Excellency the Governor, with the advice of the Executive Council, has refused the undermentioned application for a Mining Lease of Private Lands:—

(1925-9,827 L.B.)

East Maitland No. 498, Albert Hall, lots 21, 22, 23, section F, part of portion 105, county Northumberland, parish Heddon, 2 r. 16 p., dated 16th May, 1925.

J. M. BADDELEY, Minister for Mines.

IT is hereby notified that I refuse to entertain the undermentioned application for a Dredging Lease, such refusal to take effect at 2.30 p.m. this day:—

(1925-9,857 L.B.)

Tingha, No. 797, Cope's Creek Central Tin Dredging Company No-Liability, portion ML 82, county Hardinge, parishes Swinton and Darby, 12 a. o r. 7 p., dated 12th August, 1925.

J. M. BADDELEY, Minister for Mines.

[1284] Sydney, 4th September, 1925.

IT is hereby notified, that His Excellency the Governor, with the advice of the Executive Council, has cancelled the undermentioned lease for failure to produce evidence that rent due thereon has been paid, and it is hereby declared cancelled:—
[1925-9,830 L.B.]

PRIVATE LANDS LEASE, MINING ACT, 1906.

No. 1,571, Arthur Harris, Owen Kennard, Annesley Kennard, Richard Harris and Thomas Kennard, portion PGL 29, county Bligh, parish Yarragal, 3 a. 2 r. 17 p., application No. Wellington 85-157.

J. M. BADDELEY, Secretary for Mines.

[1285] Sydney, 4th September, 1925.

IT is hereby notified, that His Excellency the Governor, with the advice of the Executive Council, has cancelled the undermentioned lease for non-payment of the rent due thereon, and it is hereby declared cancelled:—
[1925-2,936 L.B.]

GOLD LEASE, MINING ACT, 1906.

No. 2,714, John Lyons, portion GL 13, county Phillip, parish Guntawang, 3 a. 2 r. 29 p., application No. Gulgong 58-66-124A.

J. M. BADDELEY, Secretary for Mines.

[1260] Department of Mines,
Sydney, 4th September, 1925.

REVOCATION IN PART OF NOTIFICATION OF RESERVE No. 1,051, NOTIFIED 2ND DECEMBER, 1908, MADE UNDER SECTION 14 (3), MINING ACT, 1906, PARISH OF FORBES, COUNTY ASHBURNHAM.

HIS Excellency the Governor, with the advice of the Executive Council has been pleased in pursuance of the provisions of section 14 (3) of the Mining Act, 1906, to direct that, from and after 2.30 p.m. on the abovementioned date part of reserve No. 1,051, made under section 14 (3), Mining Act, 1906, notified 2nd December, 1908, exempting certain land from occupation, under any miner's right or business license which is embraced by the accompanying description, be revoked, and it is hereby revoked accordingly.
[Misc. 1925-8,387]

J. M. BADDELEY, Minister for Mines.

DESCRIPTION.

CENTRAL DIVISION.

LAND DISTRICT OF FORBES; FORBES MUNICIPALITY.

County of Ashburnham, parish of Forbes, town of Forbes, containing 1 rood, being that part within allotment 15, section 19. Plan F. 222-1,830.
[Misc. 1925-7,990 Mines]

[FORM G. 1.]

NOTICE UNDER MINING ACT, 1906—APPLICATION FOR A DREDGING LEASE.

AN inquiry in terms of section 91, Mining Act, 1906, will be held as follows:—Application No. 473-124A Emmaville, by Alfred Allen Thomas, to mine for tin by means of hydraulic sluicing on portion ML 4, parish Fladbury, county Gough, embracing part of a small or blind creek and adjacent flats, being parts of portions 134 and 135, at Warden's Court, Emmaville, on 16th September, 1925, at 9.30 a.m.

Objections to the application must be lodged in the Warden's Office where application made on or before the date of the inquiry.

W. J. PERRY,
Warden.

21st August, 1925. [1126]

Lands Department Notices.

[812] Sydney, 4th September, 1925.

NOTIFICATION OF CLOSING OF UNNECESSARY ROADS.

I, Sir Dudley Rawson Stratford de Chair, Admiral in the Royal Navy, Knight Commander of the Most Honourable Order of the Bath, Member of the Royal Victorian Order, Governor of the State of New South Wales, and its Dependencies in the Commonwealth of Australia, with the advice of the Executive Council, and in pursuance of the provisions of section 20, Public Roads Act, 1902, hereby declare the roads hereunder described, which are now no longer required, to be closed, and that the lands comprised therein shall be freed and discharged from any right of the public or any person to the same as highways.

D. R. S. de CHAIR,
Governor.

P. F. LOUGHLIN, Minister for Lands.

Descriptions.

Boundary roads west of portions 54 rem. and 158 rem.; boundary road separating portion 160, closed and sold road and portion 26 rem. from portion 42, closed and sold road, and portion 28 rem., parish of Henty, county of Hume, Culcairn Shire.
[Roads 1912-355-38]

The unnecessary designed roads (lanes) north-east of allotment 5 and north-west of allotments 2, 3, 4, and 6 of section 116, City of Grafton, parish of Great Marlow, county of Clarence, Grafton Municipality.
[Roads 1925-349-2]

The unnecessary boundary road east of portion 25, parish of Tooleybuc, county of Wakool, Land District of Balranald South, Wakool Shire.
[Roads 1925-152-6]

The part of public road R. 14,871-1,603, being an area of about 1 perch formerly part of lot 1, Deposited Plan 8,492, and adjoining closed road formerly known as Pearl Bay avenue, parish of Willoughby, county of Cumberland, Municipality of Mosman,—as shown on plan catalogued R. 14,871-1,603.
[Roads 1922-375-66]

The unnecessary road west of portions 89 and 88 (part), parish of Toolon, county of Wakool, Wakool Shire.
[Roads 1925-388-1]

---

[813] Sydney, 4th September, 1925.

NOTIFICATION OF CLOSING OF ROADS AND APPROVAL OF THE SALE OF THE LANDS COMPRISED THEREIN UNDER ROAD PURCHASE APPLICATION.

I, Sir Dudley Rawson Stratford de Chair, Admiral in the Royal Navy, Knight Commander of the Most Honourable Order of the Bath, Member of the Royal Victorian Order, Governor of the State of New South Wales and its Dependencies, in the Commonwealth of Australia, do hereby notify that in pursuance of the provisions of the 20th section, Public Roads Act, 1902, the roads described hereunder are hereby closed and the lands comprised therein granted to the persons mentioned.

D. R. S. de CHAIR,
Governor.

P. F. LOUGHLIN, Minister for Lands.

Descriptions.

Road Purchase 1923-227, Amy Sylvia Hanton (wife of William Henry Hanton), 5 acres 3 roods 5 perches. The unnecessary boundary road 100 links wide separating portion 141 from portion 43 (part), parish of Bingara, county of Murchison, Land District of Bingara, Gwydir Shire.
[Roads 1924-5-14]

Road Purchase 1924-26, George Alexander Russell McLean, 2 roods. The unnecessary part of boundary road 100 links wide on a north-western boundary of portion 100, south of confirmed road R. 3,073-1,603, parish of Yambla, county of Goulburn, Land District of Wagga Wagga, Hume Shire.
[Roads 1924-123-12]

Road Purchase 1923-116 (Mrs.) Aimee Helen Colyer, 13 acres 3 roods 21 perches. The unnecessary eastern half of the boundary road 100 links and 156 links wide separating portion 44 from portion 155; also the unnecessary roads 100 links wide provided in a private subdivision of portion 1, and shown on deposited plan 8,654, parish of Minjary, county of Wynyard, Land District of Tumut, Gadara Shire.
[Roads 1923-370-22]

---

[897] Sydney, 4th September, 1925.

NOTIFICATION OF CLOSING OF UNNECESSARY ROADS.

I, Sir Dudley Rawson Stratford de Chair, Admiral in the Royal Navy, Knight Commander of the Most Honourable Order of the Bath, Member of the Royal Victorian Order, Governor of the State of New South Wales and its Dependencies, in the Commonwealth of Australia, with the advice of the Executive Council, in pursuance of the provisions of section 20, Public Roads Act, 1902, hereby declare the roads hereunder described, which are now no longer required, to be closed, and that the lands comprised therein shall be freed and discharged from any right of the public or any person to the same as highways.

D. R. S. de CHAIR,
Governor.

P. F. LOUGHLIN, Minister for Lands.

Description.

The unnecessary boundary road 1 chain wide separating original portions 111 and 243, and now included in amended portion 243, parish of Moolarben, county of Phillip, Land District of Mudgee, Cudgegong Shire.
[Roads 1918-409-39]

The original boundary roads now included in measured portions 218 of 738 acres 0 roods 18 perches, 219 of 544 acres 1 rood 1 perch, 220 of 243 acres 3 roods 35 perches, 232 of 193 acres 20 perches, 231 of 267 acres 1 rood 19 perches, 221 of 880 acres 0 roods 33 perches, also the original boundary and reserved roads now included in measured portions 222 of 266 acres 1 rood 38 perches, 233 of 314 acres 0 roods 36 perches, 234 of 23 acres 3 roods 24 perches, 223 of 530 acres 0 roods 29 perches (Cullingral Settlement Purchase Area and Soldiers' Group Purchase Area), parish of Watt, county of Brisbane, Merriwa Shire.
[Roads 1924-851-3]

The unnecessary part of dedicated public road R. 11,320-1,603, north of portion 88, now included within the boundaries of portion 103, parish of Nangar, county of Ashburnham, Boree Shire.
[Roads 1925-389-2]

---

[898] Sydney, 4th September, 1925.

DECLARATION OF ROADS TO BE PUBLIC ROAD UNDER PROVISIONS OF SECTION 18, PUBLIC ROADS ACT, 1902.

I, Sir Dudley Rawson Stratford de Chair, Admiral in the Royal Navy, Knight Commander of the Most Honourable Order of the Bath, Member of the Royal Victorian Order, Governor of the State of New South Wales and its Dependencies, in the Commonwealth of Australia, with the advice of the Executive Council, do hereby notify that the roads hereunder described, in pursuance of the provisions of section 18, Public Roads Act, 1902, are hereby declared to be public roads, and dedicated to the public accordingly.

D. R. S. de CHAIR,
Governor.

P. F. LOUGHLIN, Minister for Lands.

Description.

The part of boundary road 2 chains wide,—shown by red hatching on light-brown colour on plan catalogued R. 15,271-1,603, parish of Eiraban, county of Ewenmar, Land District of Dubbo, Gilgandra Shire.
[Roads 1922-378-24]

[899] Sydney, 4th September, 1925.

RE-MARKING OF PART OF ROAD.

I, Sir Dudley Rawson Stratford de Chair, Admiral in the Royal Navy, Knight Commander of the Most Honourable Order of the Bath, Member of the Royal Victorian Order, Governor of the State of New South Wales and its Dependencies in the Commonwealth of Australia, do hereby notify that in pursuance of the provisions of section 25, Public Roads Act, 1902, the plan catalogued R. 15,056-1,603, showing re-marking of part of road hereunder described has been approved and that part of road as re-marked, shall represent and be deemed to be part of the original road.

D. R. S. de CHAIR,
Governor.

P. F. LOUGHLIN, Minister for Lands.

Description.

Reserved (public) road 100 links wide within portion 14, parish of Brunswick, county of Rous, Byron Shire, being part of road from Mullumbimby to Byron Bay,—as shown on plan catalogued R. 15,056-1,603.
[Roads 1925-297-1]

[1321] Sydney, 4th September, 1925.

PROPOSED CLOSING OF UNNECESSARY ROADS, &c.

NOTICE is hereby given that the Minister for Lands is of opinion that it is expedient to close under the provisions of the 19th and 20th sections of the Public Roads Act, 1902, the roads, &c., hereunder described; and all persons interested are hereby called upon to set forth in writing, addressed to the Minister for Lands, within one month from date of this notice, any objections which may appear to them to exist to the closing of the same.

P. F. LOUGHLIN, Minister for Lands.

Description.

The unnecessary road (lane) separating allotments 3, 4, and 5 from allotments 8, 7, and 6 of section 6, village of Wantabadgery, parish of Wantabadgery, county of Clarendon, Illabo Shire.
[Roads 1925-672-1]

The road 100 links wide separating portion 123 and a small area of vacant Crown land from portion 125, and its continuation northerly and easterly to an area of 1 rood measured for a mining tenement, parish of Nanima, county of Bligh, Cobbora Shire (within the suburban boundaries of village of Bodangora).
[Roads 1925-577-1]

[1322] Sydney, 4th September, 1925.

ERRATUM.

IN connection with notification of closing of unnecessary roads, parish of Wellington Vale, county of Gough, Severn Shire, as notified in Government Gazette of 19th June, 1925, folio 2669, in lieu of "south-west corner of portion 331," as published, read "north-west corner of portion 337."
[Roads 1925-85-4]

P. F. LOUGHLIN, Minister for Lands.

NOTICE APPOINTING TRUSTEES UNDER THE PUBLIC PARKS ACT, 1897.

IN accordance with the provisions of the Public Parks Act, 1912, I, Sir Dudley Rawson Stratford de Chair, Admiral in the Royal Navy, Knight Commander of the Most Honourable Order of the Bath, Member of the Royal Victorian Order, the Governor of the State of New South Wales and its Dependencies, in the Commonwealth of Australia, with the advice of the Executive Council of the said State, by this notice appoint the undermentioned gentleman as a Trustee of Eastwood District Park, Eastwood, viz.:—

Charles Dyer, Esquire (in lieu of Mr. G. W. Ruggles, resigned).
[Misc. 1925-7,695]

Signed and sealed at Sydney, this third day of September, 1925

(L.S.) D. R. S. de CHAIR,
Governor.

By His Excellency's Command,
P. F. LOUGHLIN, Minister for Lands.

[1314] GOD SAVE THE KING!

NOTICE REMOVING TRUSTEES UNDER THE PUBLIC TRUSTS ACT, 1897.

IN accordance with the provisions of the Public Trusts Act, 1897, I, Sir Dudley Rawson Stratford de Chair, Admiral in the Royal Navy, Knight Commander of the Most Honourable Order of the Bath, Member of the Royal Victorian Order, the Governor of the State of New South Wales and its Dependencies, in the Commonwealth of Australia, with the advice of the Executive Council of the said State, by this notice remove the undermentioned gentlemen who have left the district, from their positions as Trustees of Reserve No. 46,530, at Booligal, area 150 acres, notified 3rd May, 1911, for Racecourse, namely:—
Messrs. T. Nicholson, S. Bennett.
[Misc. 1925-7,903]

Signed and sealed at Sydney, this third day of September, 1925

(L.S.) D. R. S de CHAIR.
Governor.

By His Excellency's Command,
P. F. LOUGHLIN, Minister for Lands.

[1313] GOD SAVE THE KING!

NOTICE APPOINTING TRUSTEES UNDER THE PUBLIC TRUSTS ACT, 1897.

IN accordance with the provisions of the Public Trusts Act, 1897, I, Sir Dudley Rawson Stratford de Chair, Admiral in the Royal Navy, Knight Commander of the Most Honourable Order of the Bath, Member of the Royal Victorian Order, the Governor of the State of New South Wales and its Dependencies in the Commonwealth of Australia with the advice of the Executive Council of the said State, by this notice appoint the undermentioned gentlemen as Trustees respectively of the portions of land hereinafter particularised.

Signed and sealed at Sydney, this third day of September, 1925

(L.S.) D. R. S. de CHAIR,
Governor.

By His Excellency's Command,
P. F. LOUGHLIN, Minister for Lands.

GOD SAVE THE KING!

Reserve No. 37,893 at Carrathool, area 160 acres, notified 2nd July, 1904, for Public Recreation:—

Andrew Agnew Neilson Mills, Esquire (in lieu of Mr. A. Brooke, resigned).
[Misc. 1925-7,875]

Reserve No. 57,672 at Lintondale, parish of Bundawarrah, county of Bland, area 4 acres 1 rood 39 perches, notified 12th December 1924, for Public Recreation:—

Messrs. Abraham Bushell, Walter Arnold Prior, George Charles Stone, John Christopher Fisher, James Lawrence Timmins.
[Misc. 1925-7,887]

Reserve No. 57,705 at Booroorban, parish of Booroorban, county of Townsend, area 10 acres, notified 9th January, 1925 for Public Recreation:—

Messrs. Frederick Charles Eldridge, Francis Stonham, William Humphrey, Sidney John Porter, Hubert John Porter, William Edwards, George Ernest Lee.
[Misc. 1925-7,700]

Reserve No. 55,581 at Griffith, area 5 acres 1 rood 24 perches, notified 28th July, 1922, for Public Recreation:—

Henri Morel, Esquire (in lieu of Mr. F. H. Brewster, resigned).
[Misc. 1925-7,611]

Reserve No. 57,996 at Putty Beach, parish Kincumber, county of Northumberland, area about 10 acres, notified 15th May, 1925, for Public Recreation:—

Messrs. Charles Bentley Ford, James Cullander, Henry John Collins, Walter Callinan, Joseph Childs, William Nock, Herbert Athel John Moore.
[Misc. 1925-7,371]

Reserve No. 58,097 at Wamboyne, parish of Lake, county of Gipps, area 57½ acres, notified 19th June, 1925, for Public Recreation and Racecourse:—.

Messrs. William Lowe, Frank Fowler, Edward Fitzgerald, James Godden, Roy Ridley, Percy Sheppard, Len Peasley.
[Misc. 1925-8,442]

Reserve No. 41,935 at Tarcutta, area 74 acres, notified 21st August, 1907, for Racecourse and Public Recreation:—

James Brown, Esquire (in lieu of Mr. D. Baillie, resigned).
[Misc. 1925-8,505]

Reserves Nos. 717 and 33,367 at Woodburn, areas about 17 acres and about 5 acres, notified 7th February, 1881, and 12th October, 1901, respectively, for Public Recreation and Public Recreation and Preservation of Native Flora, respectively:—

Oscar Adolph Schulstad, Esquire (in lieu of Mr. E. McMaugh, resigned).
[Misc. 1925-7,763]

Reserve No. 46,530 at Booligal, area 150 acres, notified 3rd May, 1911, for Racecourse:—

Messrs. David Ernest Ireson, George William Barnett, Thomas Colreavy (in lieu of Messrs. T. Nicholson, and S. Bennett, removed, and Mr. E. A. Nicholson, resigned).

Additional Trustees—

Messrs Walter Giddins, Alfred William Butcher.
[Misc. 1925-7,903] [1312]

[1334] Sydney, 4th September, 1925.

IT is hereby notified, for public information, that, in accordance with the provisions of the 26th section of the Crown Lands Consolidation Act, 1913, the undermentioned gentlemen are hereby appointed as Trustees respectively of the portions of land hereinafter particularised, namely:—

The portion of the General Cemetery at Greta, dedicated 17th October 1876, set apart for Church of England Burial Ground:—

The Right Reverend the Lord Bishop of Newcastle; the Incumbent for the time being of the parish of Branxton, Messrs. Albert Steight, Charles Beswick, William Henry Gilbert (in lieu of Right Reverend G. H. Stanton, D.D., Reverend C. F. Withey, Messrs. R. Rostron, J. Rylatt, deceased, and Mr. W. B. Tipper, resigned).
[Misc. 1925-8,626]

The portion of the General Cemetery at Narrandera, dedicated 27th July, 1863, set apart for Church of England Burial Ground:—

Messrs. David Bell Millthorpe, Frank Lindley (in lieu of Mr. H. S. Lincoln, resigned and Mr. J. Henshaw, deceased).
[Misc. 1925-8,563]

The portion of the General Cemetery at Pambula, dedicated 16th July, 1863, set apart for Roman Catholic Burial Ground:—

Right Reverend John Barry, D.D., Reverend Michael Carey, Messrs. James Buckett, Bernard Joseph McCabe, Henry Kelly (in lieu of Very Reverend J. F. Sheridan, Very Reverend P. Healey, Messrs. P. Doherty, S. Banter, E. J. Cornell, deceased).
[Misc. 1925-8,639]

The portion of the General Cemetery at Turimetta, dedicated 18th October, 1905, set apart for Methodist Burial Ground:—

Carl Horwood Porter, Esquire (in lieu of Mr. J. Austin, deceased).
[Misc. 1925-8,557]

The portion of the General Cemetery at Goulburn, dedicated 2nd August, 1902, set apart for Methodist Burial Ground:—

Messrs. William Henry Williams, John Bertram Cox, Arthur Marshall Barton, Ernest James Kadwell (in lieu of Messrs. H. Kadwell, J. Hodges, W. S. Foxall, deceased, and Mr. E. Ashley, removed).
[Misc. 1925-8,462]

P. F. LOUGHLIN, Minister for Lands.

[1335] Sydney, 4th September, 1925.

IT is hereby notified, for public information, that, in accordance with the provisions of the 26th section of the Crown Lands Consolidation Act, 1913, the undermentioned gentleman, who has left the district, is hereby removed from his position as a Trustee of the portion of the General Cemetery at Goulburn, dedicated 2nd August, 1902, set apart for Methodist Burial Ground, namely:—

Mr. E. Ashley.
[Misc. 1925-8,462]

P. F. LOUGHLIN, Minister for Lands.

RESIGNATION.

Department of Lands.

HIS Excellency the Governor, with the advice of the Executive Council, has been pleased to accept the resignation of

Frank John Robert Dight, Esquire, of his position of Member of the Local Land Board for the Land District of Singleton,—from 11th August, 1925 (Insp. 1925-4,143).

P. F. LOUGHLIN, Minister for Lands.

Department of Lands.
Sydney, 4th September, 1925.

APPROACHING LAND SALES.

CROWN LANDS have been advertised in the Government Gazette for sale at the undermentioned places and dates:—

	Gazette No.
BOGAN GATE—Thursday, 15th September, 1925	108
CAROONA—Saturday, 5th September, 1925	100
HENTY—Saturday, 26th September, 1925	114
LISMORE—Thursday, 24th September, 1925	108
MUDGEE—Monday, 21st September, 1925	108
NARRABRI—Wednesday, 9th September, 1925	102
TALLIMBA—Wednesday, 23rd September, 1925	108
TENTERFIELD—Wednesday, 23rd September, 1925	111
WYALONG—Wednesday, 9th September, 1925	105

P. F. LOUGHLIN, Minister for Lands.

[1340] Sydney, 4th September, 1925.

ALTERATION OF PURPOSES AND CONDITIONS OF SPECIAL LEASES.

IT is hereby notified, for general information, that the purpose of Special Lease 1921-1, Moruya, parish East Nelligen, county St. Vincent, held by Alexander Ernest Greatrex, has been altered from "Wattle growing" to "Wattle growing and grazing." The annual rental of the lease has been increased to £14 3s. 4d. from 1st September, 1924, but otherwise the lease shall continue to be subject to the conditions, provisions, exceptions, covenants and reservations, under which the granting of the lease was notified in the Government Gazette of 15th September, 1922, and also to the following special condition:—The right is reserved to the public of free access along the bank of the watercourse adjoining the land.
[Leases 1925-12,712]

IT is hereby notified, for general information, that the purpose of 1920-54, Taree, parish Landsdowne, county Macquarie, held by Frederick William Cummins, has been altered from "Residence, grazing and agriculture" to "Grazing and agriculture." The lease shall continue to be subject to the conditions, provisions, exceptions, covenants and reservations under which the granting of the lease was notified in the Government Gazette of 29th September, 1922, with the exception of special condition "a," which is hereby revoked.
[Leases 1925-15,229]

P. F. LOUGHLIN, Minister for Lands.

[1339] Sydney, 4th September, 1925.

SURRENDER OF A SPECIAL LEASE.

IT is hereby notified, for general information, that the surrender to the Crown has been accepted of all the right, title, and interest of Ernest Douglas Atkinson in and to Special Lease 1917-16, Narrabri, being portion 18 of 321 acres 1 rood, parish Denevoli, county Baradine, Walgett Shire,—such surrender to take effect as on and from the 24th August, 1925.
[Leases 1925-15,308]

P. F. LOUGHLIN, Minister for Lands.

[1336] Sydney, 4th September, 1925.

REAPPRAISEMENT OF RENT OF SPECIAL LEASES.

IT is hereby notified, for general information, that, under the terms and conditions of the Special Leases specified hereunder, the annual rentals have been reappraised in accordance with the Crown Lands Consolidation Act, 1913, at the rates hereunder stated, —such reappraisement to take effect as from 1st January, 1925, to 31st December, 1925.

P. F. LOUGHLIN, Minister for Lands.

LAND DISTRICT OF GRAFTON; NYMBOIDA SHIRE.

Parish Dandahra, county Drake. Special Lease No. 1917-21; holder, Margaret Mulligan (The Union Bank of Australia Limited); rent, £4.
[Leases 1925-15,436]

Special Lease No. 1917-23; rent, £6
[Leases 1925-15,437]

[1338] Sydney, 4th September, 1925.

ALTERATION OF PURPOSE OF A SPECIAL LEASE.

IT is hereby notified, for general information, that the purpose of Special Lease 1923-18, Metropolitan, parish Sutherland, county Cumberland, held by Jeffrey Milburn Dodd, has been altered from "Grazing" to "Grazing and Agriculture." The lease shall continue to be subject to the conditions, provisions, exceptions, covenants and reservations, under which the granting of the lease was notified in the Government Gazette of the 23rd May, 1924.
[Leases 1925-15,404]

P. F. LOUGHLIN, Minister for Lands.

[1341] Sydney, 4th September, 1925.

ADDITION OF AREA TO CROWN-LEASE.

IT is hereby notified for public information, that, in pursuance of the provisions of section 164 of the Crown Lands Consolidation Act, 1913, the area shown below has been added to the Crown-lease mentioned, and now forms part of such Crown-lease, subject to the same conditions, provisions, exceptions, reservations and covenants contained in the original Crown-lease.

P. F. LOUGHLIN, Minister for Lands.

Crown-lease 1918-3, Narrabri, Shire Walgett; area added 321¼ acres, being portion 18, parish Denevoli, county Baradine; existing area of lease, 3,898 acres; existing rent of lease, £73 1s. 10d.; annual rent of added area, £6 0s. 6d.; full area of lease, 4,219¼ acres; full annual rent of lease, £79 2s. 4d.; holder, Ernest Douglas Atkinson; addition to date from 24th August, 1925.

[Leases 1925-13,022]

[1342] Sydney, 4th September, 1925.

FORFEITED HOLDING.

IT is hereby notified, for general information, that in pursuance of the provisions of the Crown Lands Consolidation Act, 1913, the undermentioned holding and all the rights attached to such holding have become and are hereby forfeited for the reason mentioned, but such forfeiture shall not take effect until the expiration of thirty clear days after this notification.

P. F. LOUGHLIN, Minister for Lands.

LAND DISTRICT COOMA; MONARO SHIRE.

Parish Duncan, county Beresford.
Crown-leases 1919-22 and 1920-6.
Area, 749 acres and 405 acres.
Holder, Neil Henry Eric Claude West.
Rent, £3 18s. 1d. and £1 13s. 9d.
Reason for forfeiture—non-payment of rent.
[Papers—Leases 1924-13,024]

[1343] Sydney, 4th September, 1925.

REVERSAL OF FORFEITURE OF HOLDINGS.

IT is hereby notified, for general information, that, in pursuance of the provisions of the Crown Lands Consolidation Act, 1913, the forfeiture of the holdings hereunder particularised, which was published on the dates hereunder mentioned, has been reversed subject to any conflicting interests.

P. F. LOUGHLIN, Minister for Lands.

LAND DISTRICT BELLINGEN; DORRIGO SHIRE.

Parish Moonee, county Fitzroy.
Special Lease 1921-55.
Area, 33 acres.
Holder, Edward Michael O'Sullivan.
Rent, £3 6s.
Date of forfeiture—26th June, 1925.
[Leases 1925-15,042]

LAND DISTRICT MOLONG; TALBRAGAR SHIRE.

Parish Obley, county Gordon.
Crown-lease 1920-14.
Area, 1,117 acres.
Holder, Anthony George Morley.
Rent, £3 9s. 10d.
Crown-lease Area 1,494.
Date of forfeiture—14th August, 1925.
[Leases 1925-15,558]

APPLICATIONS FOR LEASES FOR SPECIAL PURPOSES AND FOR EXTENSIONS OF TERMS OF SPECIAL LEASES.

IT is hereby notified, for general information, that the undermentioned applications have been received for leases for special purposes and for extensions of terms of Special Leases, under the provisions of the 74th, 76th and 229th sections of the Crown Lands Consolidation Act, 1913, of the lands and for the purposes hereunder stated, and that it is the intention to grant leases, should no sufficient objection be found to exist, after inquiry by the Land Board and consideration by the Minister.

Any objections will receive due consideration, if lodged in writing with the District Surveyor for the Land Board District in which the land is situated on or before the date specified in each case hereunder.

P. F. LOUGHLIN, Minister for Lands.

Application by Michael Austin and Henry Callen, for extension of term of Special Lease 05-4, Newcastle, containing an area of 2 roods 11 perches, in the town of Stockton, between Fullerton-street and Port Hunter, and to the south of Boat Harbour, for the purpose of shipbuilding and repairing. Objections in writing should be lodged with the District Surveyor, East Maitland, on or before 14th September, 1925.

Parish of Cullen Bullen, county of Roxburgh. Special Lease No. 1924-16, Lithgow, for tramway. Land applied for—a strip 90 chains long and 50 links wide commencing at a point on the north boundary of portion 52, and extending in a general easterly and south-easterly direction to Portland Siding. Area, 4 acres 0 roods 20 perches. Applicant—The Commonwealth Portland Cement Co. Ltd. Objections may be lodged at the Local Land Board Office, Orange, up to 14th September, 1925.

Parish Alexandria, county Cumberland, Special Lease 25-3, Metropolitan, for public baths. Land applied for, 1 rood 7 perches, below high-water mark at Bronte, Nelson Bay. Applicant—Council of the Municipality of Waverley. Objections may be lodged at the Local Land Board Office, Sydney, up to 12th September, 1925.

Parish of Yarravel, county of Macquarie. Special Lease No. 25-10, Kempsey, for wharf. Land applied for, 50 feet by 10 feet below high-water mark, fronting the factory land at Central Kempsey, Macleay River. Applicant—The Macleay River Co-operative Dairying Company Ltd. Objections may be lodged at Land Board Office, Kempsey, on or before 5th October, 1925.

Application by Violet Baker for extension of term of Special Lease 15-4, Gosford, of 158 feet x 62 feet, in parish of Patonga, county Northumberland, below high-water mark on foreshores of Woy Woy Creek, fronting lots 21 and 22 of Station View Estate, for purpose of Bathing-place and Erection of Buildings. Objections, in writing, should be lodged with the District Surveyor, East Maitland, on or before 2nd October, 1925.

[932]

[1332] Sydney, 4th September, 1925.

LAND SALE.

IN pursuance of the provisions of the Crown Lands Consolidation Act, 1913, I, the Minister for Lands do hereby notify that the following Lots of Land will be offered for sale by public auction at the undermentioned place, at the time and on the day specified, at the upset prices affixed thereto.

P. F. LOUGHLIN, Minister for Lands.

SALE AT THE LANDS OFFICE, TUMBARUMBA,

On Thursday, the 15th day of October, 1925, at 2·30 o'clock p.m.

LAND DISTRICT OF TUMBARUMBA.

Within the village of Rosewood, parish Craven, county Selwyn, shire Tumbarumba.

TERMS :—Deposit, 25 per cent.; balance in twelve months, with interest at 5 per cent.

TOWN LOTS.

Allotment.	Section.	Area.			Upset Price per Lot.		
		a.	r.	p.	£	s.	d.
1	16	0	1	5½	20	0	0
13	19	0	1	8	3	0	0
14	,,	0	1	8	3	0	0
15	,,	0	1	8	3	0	0
16	,,	0	1	8	3	0	0

Papers—Sales 1925-18,817 ; Plan Rosewood 10.

[1365] Sydney, 4th September, 1925.

FORFEITED HOLDINGS.

NOTICE is hereby given that, in pursuance of the provisions of the Crown Lands Consolidation Act, 1913, the undermentioned holdings and all rights attached to such holdings have become and are hereby forfeited for the reasons mentioned, but such forfeiture shall not take effect until the expiration of thirty clear days after this notification.

P. F. LOUGHLIN, Minister for Lands.

CENTRAL DIVISION.

LAND DISTRICT OF DUBBO; COBBORA SHIRE.

Parish of Bomely, county of Lincoln.
Conditional Purchase 1915-14 of 9th March, 1915.
Portion 20.
Area, 275 acres 1 rood.
Holder, The Commissioners of the Government Savings Bank of New South Wales (William Thomas Payne, mortgagor).
Reason for forfeiture—non-payment of arrears.
Plan L. 2,926-1,566.
[Papers—Sales 1925-19,491]

LAND DISTRICT OF NARRABRI; NAMOI SHIRE.

Parish of Milner, county of White.
Homestead Farm 1919-3, of 5th April, 1919.
Within Homestead Farm Area No. 148.
Portion 50.
Area, 968 acres.
Annual rent, £14 2s. 4d.
Holder, Ivy Myril Skinner.
Reason for forfeiture—non-payment of arrears.
Plan W. 987-1,767.
[Papers—Sales 1925-15,535]

EASTERN DIVISION.

LAND DISTRICT OF BOOROWA; GOODRADIGBEE SHIRE.

Parish of Binalong, county of Harden.
Conditional Purchase 1923-40 of 30th October, 1923.
Allotments 5 and 6, section 9, town of Binalong.
Area, 3 acres 3 roods 12 perches.
Holder, James Francis Barry.
Reason for forfeiture—non-payment of arrears.
Plan, B. 39-1,338.
[Papers—Sales 1925-18,500]

[1364] Sydney, 4th September, 1925.

SURRENDER OF PART OF CONDITIONAL LEASE.

NOTICE is hereby given for general information, that, in pursuance of the provisions of the Crown Lands Consolidation Act, 1913, the undermentioned holder has been permitted to surrender to the Crown all its right, title, and interest, in and to that part of the holding specified,—such surrender to take effect from 5th June, 1925.

P. F. LOUGHLIN, Minister for Lands.

CENTRAL DIVISION.

LAND DISTRICT OF NARRABRI; WALGETT SHIRE.

Parish of Coolga, county of Jamison.
Holder, The Commercial Banking Company of Sydney Limited (John Francis Holcombe, mortgagor).
Conditional Lease 4,373 of 31st March, 1885.
Area surrendered, 146 acres.
Future area of C.L., 886 acres 2 roods.
Future rent, £12 18s. 7d.
[Papers—Sales 1925-17,367]

[1366] Sydney, 4th September, 1925.

FORFEITED HOLDING.

NOTICE is hereby given that, in pursuance of the provisions of the Returned Soldiers Settlement Act, 1916, the undermentioned holding and all rights attached to such holding have become and are hereby forfeited for the reason mentioned, but such forfeiture shall not take effect until the expiraiton of thirty clear days after this notification.

P. F. LOUGHLIN, Minister for Lands.

EASTERN DIVISION.

LAND DISTRICT OF MAITLAND; CESSNOCK SHIRE.

Parish of Stanford, county of Northumberland.
Returned Soldiers Special Holding 1923-5 of 20th March, 1923.
Allotment 6, section 13, village of Kearsley.
Area, 1 rood.
Holder, Charles Hughes, junior.
Reason for forfeiture—non-payment of arrears.
Plan K. 10.
[Papers—Sales 1925-16,960]

(This notice is in lieu of that published in Government Gazette, dated 17th July, 1925.)

[1074] Sydney, 21st August, 1925.

APPLICATIONS FOR PERMISSION TO RECLAIM AND PURCHASE LAND.

NOTICE is hereby given that applications have been made by the persons hereunder mentioned, for permission to reclaim and purchase under the 68th section of the Crown Lands Consolidation Act, 1913, certain land particularised below. Any person feeling aggrieved may, before the expiration of four weeks from this date, lodge a complaint, as provided for by the 69th section of the Act mentioned, such complaint must be accompanied by a deposit of £10.

P. F. LOUGHLIN, Minister for Lands.

METROPOLITAN LAND DISTRICT.

Special Purchase 1925-19.
Applicants, Walter Herbert Bryant and Isabella Bryant.
Area, 10 9/10 perches.
Description.—Municipality of Hurstville, parish St. George, county Cumberland, being an area proposed to be reclaimed below high-water mark at Jewfish Point, Georges River, fronting lot 171 shown on d.p. 11,934, and being a subdivision of original portion 14 in the abovementioned parish, and also shown on plan catalogued Ms. 6,368 Sy. in the Department of Lands.
Caveats must be lodged with the Chairman, Local Land Board, Sydney.
[Papers—Sales 1925-15,224]

METROPOLITAN LAND DISTRICT.

Special Purchase 1925-44.
Applicant, Walter Woodbine Heiron.
Area, 20¼ perches.
Description.—Sutherland Shire, parish Sutherland, county Cumberland, being an area proposed to be reclaimed below high-water mark of Ewey Bay, Port Hacking, fronting lot 4, d.p. 2,419, being part of portion 52 of the parish, shown on plan catalogued Ms. 6,388 Sy. in the Department of Lands.
Caveats must be lodged with the Chairman, Local Land Board, Sydney.
[Papers—Sales 1925-11,517]

NOTICE OF PROCEEDING BEFORE LOCAL LAND BOARD.

THE persons whose names and last-known addresses are mentioned hereunder are hereby notified that Local Land Boards will sit at the places on the dates indicated to deal with the respective matters set out under each name.

The Board if it so see fit, will proceed with the matter under investigation in the absence of the party concerned.

P. F. LOUGHLIN, Minister for Lands.

To John Warburton McAfee, Lake Cargelligo.

Court-house, Lake Cargelligo, 21st September, 1925, 10 a.m.

Inquiry as to fulfilment of conditions attached to Special Lease 1922-14, Land District of Hillston.

John Gordon Grant, Lake Cargelligo.

Court-house, Lake Cargelligo, 21st September, 1925, 10 a.m.

Inquiry as to fulfilment of conditions attached to Special Lease 1922-15, Hillston.

Edward A. Briese, Rankin's Springs Hotel, Rankin's Springs.

Court-house, Lake Cargelligo, 21st September, 1925, 10 a.m.

Inquiry as to fulfilment of conditions, residence and improvements attached to Homestead Farm 1921-2, Hillston. [1311]

NOTICE OF PROCEEDING BEFORE LOCAL LAND BOARD.

THE persons whose names and last known addresses are mentioned hereunder are hereby notified that the Local Land Board will sit at the place on the date indicated to deal with the respective matters set out under each name.

The Board if it so see fit, will proceed with the matter under investigation in the absence of the party concerned.

P. F. LOUGHLIN, Minister for Lands.

Court-house, Wyalong, 14th September, 1925, at 10 a.m.

To Charles Wotton Walker, of Ungarie.

Inquiry as to fulfilment of conditions, Suburban Holding 22-6, Wyalong.

To John Robert Allen, of Ungarie.

Inquiry as to fulfilment of conditions, Suburban Holding 23-3, Wyalong. [1181]

[1352] Sydney, 4th September, 1925.

CONFIRMATION OF SOLDIERS' GROUP PURCHASES.

IT is hereby notified, for general information, that, in accordance with the provisions of section 4B of the Returned Soldiers' Settlement Act, 1916, the undermentioned allotments of land as Soldiers' Group Purchases have been confirmed.

P. F. LOUGHLIN, Minister for Lands.

EASTERN DIVISION.

LAND DISTRICT OF INVERELL; BANNOCKBURN SHIRE.

Clinton Soldiers' Group Purchase Area No. 44.

County of Hardinge, parish of Auburn Vale; portion 211; area, 3 roods 10 perches; holder, Ernest Brunette; Soldiers' Group Purchase 1925-2. Date of confirmation—28th August, 1925.

[Papers—Clo. Sett. 11,477-18]

LAND DISTRICT OF PARRAMATTA; BLACKTOWN SHIRE.

County of Cumberland, parish of Prospect; portion 251; area, 6 acres 3 roods 21 perches; holder, George Francis Augustus Greentree; Soldiers' Group Purchase 1925-2. Date of confirmation—24th August, 1925.

[Papers—Clo. Sett. 10,989-15]

[1353] Sydney, 4th September, 1925.

APPROVAL OF AFTER-AUCTION PURCHASE.

IT is hereby notified that the undermentioned application under section 4 of the Closer Settlement (Amendment) Act, 1914, has been approved. The balance of purchase-money must be paid, subject to the same terms and conditions as were notified in Government Gazette in connection with the offering at auction at Weston, on 18th October, 1924.

P. F. LOUGHLIN, Minister for Lands.

EASTERN DIVISION.

LAND DISTRICT OF MAITLAND; CESSNOCK SHIRE.

Weston Estate.

County of Northumberland, parish of Heddon; portion 426; area, 10 acres; applicant, Wm. Parkinson, miner, Hebburn, Weston; date of application, 13th August, 1925. Price, £65.

Balance to be paid within four years, with interest at 5 per cent. per annum. Plan N. 5,509-2,111.

[Papers—Clo. Sett. 1925-3,265]

[1354] Sydney, 4th September, 1925.

IT is hereby notified that, in pursuance of the provisions of the 36th section of the Closer Settlement Act, 1904, the settlement purchase particularised hereunder, all rights attached to such purchase and all moneys paid in connection therewith are hereby forfeited for the reasons mentioned.

P. F. LOUGHLIN, Minister for Lands.

EASTERN DIVISION.

LAND DISTRICT OF MURWILLUMBAH; TWEED SHIRE.

Parish of Murwillumbah, county of Rous; Settlement Purchase 1920-34 of 28th August, 1920; within Bryant's (4) Settlement Purchase Area; portion 135; area, 100 acres, ex. road; holder, Alfred James Meredith. Reason for forfeiture—non-payment of instalment of purchase-money. Plan R. 6,512-1,759.

[Papers—Clo. Sett. 715-23]

CENTRAL DIVISION.

LAND DISTRICT OF WAGGA WAGGA; COOLAMON SHIRE.

Parish of Dulah, county of Bourke; Settlement Purchase 1921-16 of 24th February, 1921; within Swann's (2) Settlement Purchase Area; portion 20; area, 445 acres; holder, Sydney Hay Sparks. Reason for forfeiture—non-payment of instalments of purchase-money. Plan B. 2,682-1,806 R.

[Papers—Clo. Sett. 1,010-20]

EASTERN DIVISION.

LAND DISTRICT OF LISMORE; BYRON SHIRE.

Parish of Byron, county of Rous, within the suburban boundaries of Byron Bay; Settlement Purchase 1922-6 of 4th November, 1922; within King's (4) Settlement Purchase Area; portions 201, 202, 204, 205; area, 72 acres 2 roods, ex. road; holder, Walter Gourley Keith. Reason for forfeiture—non-compliance with condition of residence. Plan R. 5,730, 5,731, 5,733, 5,734-1,759.

[Papers—Clo. Sett. 1,720-11]

[1355] Sydney, 4th September, 1925.

MODIFICATION OF SETTLEMENT PURCHASE AREA.

IT is hereby notified that, in pursuance of section 21, Closer Settlement (Amendment) Act, 1909, Millthorpe Settlement Purchase Area, notified 9th April, 1925, is hereby modified by the addition thereto of the land hereunder described.

P. F. LOUGHLIN, Minister for Lands.

EASTERN DIVISION.

LAND DISTRICT OF ORANGE; CANOBOLAS SHIRE.

Millthorpe Settlement Purchase Area.

County of Bathurst, parish of Shadforth, containing an area of 180 acres. The lands within portions 198, 223 and 224. Plans B. 809-1,564 and B. 579-2,009.

NOTES.—The included parts of Soldiers' Group Purchase Area No. 10 (Millthorpe), notified 17th December, 1920, and reserve from sale or lease under section 206, Crown Lands Consolidation Act, 1913, are hereby revoked.

Reserve No. 58,264 from Sale or Lease generally, notified 4th September, 1925, is revoked this day.

[Papers—Clo. Sett. 10,089-8]

[1356] Sydney, 4th September, 1925.

REVOCATION OF RESERVE FROM SALE OR LEASE GENERALLY.

IT is hereby notified, for public information, that, under the provisions of section 30 of the Crown Lands Consolidation Act, 1913, the reserves from sale or lease generally hereunder described, is hereby revoked.

P. F. LOUGHLIN, Minister for Lands.

EASTERN DIVISION.

LAND DISTRICT OF ORANGE; CANOBOLAS SHIRE.

No. 58,264, notified 4th September, 1925. County of Bathurst, parish of Shadforth, containing an area of 180 acres. The lands within portions 198, 223, 224. Plans B. 809-1,564, B. 579-2,009.
[Papers—Clo. Sett. 10,089-8]

[1359] Sydney, 4th September, 1925.

RESERVE FROM SALE OR LEASE GENERALLY.

IT is hereby notified that, in pursuance of the provisions of section 25A of the Crown Lands Consolidation Act, 1913, and section 2 (1A), Crown Lands Amendment (Disposal) Act, 1923, the lands hereunder described shall be and are hereby temporarily reserved from sale or lease generally.

P. F. LOUGHLIN, Minister for Lands.

EASTERN DIVISION.

LAND DISTRICT OF ORANGE; CANOBOLAS SHIRE.

No. 58,264. County of Bathurst, parish of Shadforth, portions 198, 223 and 224; area, 180 acres. Plans B. 809-1,564 and B. 570-2,009.
[Papers—Clo. Sett. 10,089-8]

[1380] Sydney, 4th September, 1925.

TENDERS FOR THE PURCHASE OF PORTIONS 47, 48, 53 AND 54 OF 5 ACRES 3 ROODS 21 PERCHES, PARISH OF BERRIMA, COUNTY OF CAMDEN, WITHIN ROW'S SETTLEMENT PURCHASE AREA.

EASTERN DIVISION.

LAND DISTRICT OF MOSS VALE, AND WINGECARRIBEE SHIRE.

Within the suburban boundaries, town of Berrima.

IT is hereby notified, that tenders will be received at this Department, not later than 12 noon, on Saturday, 10th October, 1925, for the purchase of portions 47, 48, 53 and 54 of 5 acres 3 roods 21 perches, parish of Berrima, county of Camden, in accordance with the provisions of subsection (6) of section 21 of the Closer Settlement (Amendment) Act, 1909.

Tenders should be made on form 36, addressed to the Under Secretary for Lands, and endorsed "Tender for the purchase of portions 47, 48, 53 and 54, parish of Berrima, county of Camden," and they shall be made under and subject to the following provisions and conditions:—

1. The upset price shall be £450.
2. Tenders shall state the amount which the tenderer is prepared to pay for the said portion, and a deposit of 10 per cent. of such amount, accompanied by ad valorem stamp-duty as prescribed, shall be lodged with the tender, balance to be paid in ten equal annual instalments, with interest at the rate of 5 per cent per annum, but two or more instalments may be paid at the same time.
3. The Minister for Lands reserves the right to accept or refuse any tender.
4. The highest or any tender shall not necessarily be accepted.
5. The successful tenderer will be required to insure the buildings on the land for not less than £350 with some Public Insurance Company in the name of the Secretary for Lands, and to deposit the policy with this Department until the purchase shall be completed.
6. The successful tenderer shall maintain all buildings and improvements on the land in good order and condition to the satisfaction of the Minister (fair wear and tear excepted) until the whole amount of the purchase-money and interest shall have been paid, and, until payment of the whole amount, shall not remove any building or improvement from the land without first having obtained the consent in writing of the Minister.

The portion comprises level and sloping land, light sandy soil of sandstone formation, permanent water in a deep well. The improvements consist of house with kitchen and two tanks, feed room and tool house, fencing, stable, cart shed and bails, poultry buildings, drains, clearing and fruit trees. Situated at Berrima, about 6 miles from Moss Vale and Bowral.

Commission at 2½% will be allowed to a bona fide agent who introduces the successful tenderer.

Heliographs showing the portion and improvements thereon may be seen at the Information Bureau, Lands Department, Sydney, and at the offices of the District Surveyor, Goulburn, Crown Land Agent, Moss Vale.

Adjoining portions 49, 50, 51 and 52, comprising 6 acres 4 perches, suitable for working in conjunction with this land, will be offered for sale by tender on the same date at upset price of £300.
[Papers—Clo. Sett. 7,619-40]

P. F. LOUGHLIN, Minister for Lands.

[1381] Sydney, 4th September, 1925.

ERRATA.

IT is hereby notified, that in Government Gazette of 14th August, 1925, folio 3596, in notification declaring farm within Stair's Settlement Purchase Area available for application, "parish of Namoi" should read "parish of Gorman"; further in Government Gazette of 28th August, 1925, folio 3747 in the notification of forfeiture of Settlement Purchase, "9 acres 3 roods 20 perches, 13 acres 5 roods 20 perches, 8 acres 4 roods 19 perches, 8 acres 3 roods 20 perches" should read "9th March, 1920, 13th May, 1920, 8th April, 1919, 8th March, 1920," respectively.

P. F. LOUGHLIN, Minister for Lands.

[1228] Sydney, 28th August, 1925.

TENDERS FOR THE PURCHASE OF PORTION 208 OF 17 ACRES 2 ROODS, PARISH OF BAXTER, COUNTY OF MONTEAGLE, WITHIN MAIMARU ESTATE SETTLEMENT PURCHASE AREA.

EASTERN DIVISION.

LAND DISTRICT OF YOUNG, AND BURRANGONG SHIRE.

IT is hereby notified, that tenders will be received at this Department, not later than 12 noon, on Saturday 3rd October, 1925, for the purchase of portion 208 of 17 acres 2 roods, parish of Baxter, county of Monteagle, in accordance with the provisions of subsection (6) of section 21 of the Closer Settlement (Amendment) Act, 1909.

Tenders should be made on form 36, addressed to the Under Secretary for Lands, and endorsed "Tender for the purchase of portion 208, parish of Baxter, county of Monteagle," and they shall be made under and subject to the following provisions and conditions:—

1. The upset price shall be £550.
2. Tenders shall state the amount which the tenderer is prepared to pay for the said portion, and a deposit of 10 per cent. of such amount, accompanied by ad valorem stamp duty as prescribed, shall be lodged with the tender, balance to be paid in ten equal annual instalments, with interest at the rate of 5 per cent. per annum, payable half-yearly, but two or more instalments may be paid at the same time.
3. The Minister for Lands reserves the right to accept or refuse any tender.
4. The highest or any tender shall not necessarily be accepted.
5. The successful tenderer will be required to insure the buildings on the said portion for £350 with some Public Insurance Company in the name of the Secretary for Lands, and to deposit the policy with this Department until the purchase shall be completed.
6. The successful tenderer shall maintain all buildings and improvements on the land in good order and condition to the satisfaction of the Minister (fair wear and tear excepted) until the whole amount of the purchase-money and interest shall have been paid, and, until payment of the whole amount, shall not remove any building or improvement from the land without first having obtained the consent in writing of the Minister.

The portion comprises level and undulating country, loamy soil and the improvements consist of cottage, well and pump, shed, outhouse, fencing, clearing and ringing. Situated about 6 miles from Young, in the Maimaru Soldiers' Settlement.

The included part of Reserve 53,498 from sale or lease under section 197, Crown Lands Consolidation Act, 1913, notified 3rd October, 1919, is hereby revoked.

Heliographs showing the portion and improvements thereon may be seen at the Information Bureau, Lands Department, Sydney, and at the Offices of the District Surveyor, Wagga Wagga, Crown Land Agent, Young, and the District Officer, Returned Soldiers' Settlement, Young.
[Papers—Clo. Sett. 1925-3,125]

P. F. LOUGHLIN, Minister for Lands.

[1367] Sydney, 4th September, 1925.

TENDERS FOR THE PURCHASE OF A HAY SHED, 76 FEET x 60 FEET, ERECTED ON PORTION 86, PARISH OF DURRISDEER, COUNTY OF NANDEWAR, LAND DISTRICT OF NARRABRI, HELD BY E. L. TURTON, SITUATED 7 MILES EAST OF BAAN BAA RAILWAY STATION.

HARPARARY SETTLEMENT PURCHASE AREA.

IT is hereby notified that tenders will be received at the Head Office of this Department not later than 12 noon on 3rd October, 1925, for the purchase of a hay shed, 76 feet x 60 feet, erected on portion 86, parish of Durrisdeer, county of Nandewar (Harparary Settlement Purchase Area).

Tenders should be addressed to the Under Secretary for Lands, and endorsed "Tender for the Purchase of hay shed on portion 86, parish of Durrisdeer, county of Nandewar," and they shall be made under and subject to the following provisions and conditions:—

1. The upset price shall be £120.
2. Tenders shall state the amount which the tenderer is prepared to pay for the said hay shed, and a deposit of 20 per cent. of such amount shall be lodged with the tender; balance to be paid prior to removal of shed, or within such further period, and upon such terms and conditions, as the Minister for Lands may in writing approve, before such removal.
3. The highest or any tender shall not necessarily be accepted.
4. The Minister for Lands reserves the right to accept or refuse any tender.
5. The hay shed shall be removed from the land within three (3) months) from the date of acceptance of tender, or deposit shall be liable to forfeiture.

P. F. LOUGHLIN, Minister for Lands.

[1346] Water Conservation and Irrigation Commission's Office, Sydney, 4th September, 1925.

ERRATUM.

IN the notification setting apart farms within Mirrool No. 1 Irrigation Area, published in the Gazette of 31st July, 1925, in the Schedule relating to Farm 1,852, page 3397, column 12, read "£450" in lieu of "£700"; column 14, read "£45" in lieu of "£70"; column 15, read "£27" in lieu of "£42."
[M.O 1925-1,082; W.C. & I.C. 1925-7,126]

W. F. DUNN,
Minister for Agriculture.

[1348] Water Conservation and Irrigation Commission, Sydney, 4th September, 1925.

ALTERATION OF DESIGN OF THE VILLAGE OF YANCO.

IT is hereby notified, for public information, that under the provisions of section 23 of the Crown Lands Consolidation Act, 1913, and section 3 of the Irrigation (Amendment) Act, 1916, as amended by section 4 of the Irrigation (Amendment) Act, 1918, the design of the village of Yanco is hereby altered by extending the boundaries.
[W.C. & I.C. 1925-3,904]

W F. DUNN,
Minister for Agriculture.

[1349] Water Conservation and Irrigation Commission, Leeton, 4th September, 1925.

SURRENDER OF A LEASE WITHIN YANCO No. 1 IRRIGATION AREA.

IT is hereby notified, for general information, that the surrender to the Crown of all the right, title, and interest of the lessee, Joseph Benjamin Jackson Matthews (The Water Conservation and Irrigation Commission, mortgagee), in and to Irrigation Farm Lease No. 1,172, being portion 182, of 22 acres 2 roods 20 perches, parish of Cudgel, county of Cooper, Land District of Yanco, Central Division, has been accepted, —to take effect on and from 10th August, 1925.

GEO. J. EVATT,
Commissioner.
[W.C. & I.C. 1925-7,430; M.I.S. 1925-F. 20,453]

[1347] Water Conservation and Irrigation Commission's Office, Sydney, 4th September, 1925.

ERRATUM.

IN the notification setting apart farms within Mirrool No. 1 Irrigation Area, published in the Gazette of 31st July, 1925, in the Schedule relating to Farm 1,852, page 3402, in column 12, read "£450" in lieu of "£700"; column 14, read "£55" in lieu of "£80."
[M.O. 1925-1,082; W.C. & I.C. 1925-7,126]

Sealed with the Seal of the Water Conservation and Irrigation Commission, this third day of September, 1925.

(L.S.) H. H. DARE,
Commissioner.

The Common Seal of the Water Conservation and Irrigation Commission was hereunto affixed by HENRY HARVEY DARE, a Commissioner appointed under the Irrigation Act, 1912-1924, in the presence of,—

H. BEVAN,
Secretary.

[1330] Local Land Board Office, Orange, 29th August, 1925.

ATTENTION is invited to an application made by McGuiness Brothers to surrender portions 40 and 80, of 180 acres, in exchange for about 230 acres within I.L. No. 1,600, parish of Yewrangara, county Georgiana.

Heliographs illustrating the proposal are exhibited at the offices of the Land Board at Orange, and Crown Land Agent at Carcoar.

Objections (if any) should be in writing, and forwarded to the District Surveyor at Orange, not later than 3rd October, 1925.

The proposal will be considered by the Land Board at Carcoar on a date to be notified.

A. W. DEANE,
District Surveyor.

IN THE LAND AND VALUATION COURT OF NEW SOUTH WALES.

NOTICE is hereby given that sittings of the Land and Valuation Court of New South Wales will be holden at the Court-house, Chancery-square, Sydney, commencing at 10 a.m., on Tuesday, the twenty-ninth day of September, 1925, for the hearing of all Appeals and References in respect of which notices shall have been issued, and for the hearing of such other matters as may be lawfully brought before the said Court.

W. R. JAMIESON,
Registrar.
1st September, 1925. [1333]

IN THE LAND AND VALUATION COURT OF NEW SOUTH WALES.

NOTICE is hereby given that sittings of the Land and Valuation Court of New South Wales will be holden at the Court-house, Dubbo, commencing at 10 a.m., on Tuesday, the twenty-second day of September, 1925, for the purpose of hearing and determining objections against valuations of ratable property in the Shire of Marthaguy.

W. R. JAMIESON,
Registrar.
31st August, 1925. [1316]

IN THE LAND AND VALUATION COURT OF NEW SOUTH WALES.

NOTICE is hereby given that sittings of the Land and Valuation Court of New South Wales will be holden at the Court-house, Chancery-square, Sydney, commencing at 10 a.m., on the undermentioned dates, for the purpose of hearing objections against valuations under the Valuation of Land Act, 1916, for the districts specified:—

Monday, 14th September, 1925—Districts of Glebe, Mascot, Paddington, Waverley and Woollahra.
Tuesday, 15th September, 1925—Districts of Ashfield, Auburn, Burwood, Homebush and Petersham.
Wednesday, 16th September, 1925—Districts of Marrickville, Kogarah, Redfern, Rockdale and Sutherland.
Thursday, 17th September, 1925—Districts of Eastwood, Ermington and Rydalmere, Hornsby, Leichhardt and Willoughby.
Friday, 18th September, 1925—Districts of Manly, Mosman, North Illawarra and Windsor.

W. R. JAMIESON,
Registrar.

18th August, 1925. [1087]

IN THE LAND AND VALUATION COURT OF NEW SOUTH WALES.

NOTICE is hereby given that sittings of the Land and Valuation Court of New South Wales will be holden at the Court-house, Chancery-square, Sydney, commencing at 10 a.m., on Friday, the eighteenth day of September, 1925, for the purpose of hearing objections against valuations under the Valuation of Land Act, 1916, for the District of Kuring-gai.

W. R. JAMIESON,
Registrar.

26th August, 1925. [1218]

[1182] Western Land Board Office,
Sydney, 28th August, 1925.

IT is hereby notified, for public information, that Meetings of the Western Land Board, sitting as a Western Land Board and as a Local Land Board, will be held at the undermentioned places on the dates hereafter shown, to deal with any matters brought forward for consideration:—

Hay—16th September, 1925, at 9.30 a.m.
Hillston—17th September, 1925, at 9.30 a.m.
Ivanhoe—18th September, 1925, at 10.30 a.m.
Balranald—21st September, 1925, at 9.30 a.m.
Euston—22nd September, 1925, at 10 a.m.
Wentworth—24th and 25th September, 1925, at 9.30 a.m.

HUGH LANGWELL,
Chairman.

TOURIST MAPS
FOR SALE AT LANDS DEPARTMENT.

SOUTH-EASTERN DISTRICT OF THE STATE.
CENTRAL NORTHERN DISTRICT OF THE STATE.
NORTH-EASTERN DISTRICT OF THE STATE.

Scale, 10 miles to 1 inch. Showing by distinctive colours trafficable roads, natural features, distances between Towns, Post Offices, Hotels, Petrol Depôts, principal fishing streams, and other information useful to Tourists. Price, 1s. 6d.; folded in stiff covers, 2s.

HAWKESBURY RIVER, in colour.
Scale, 1 mile to 1 inch. Price, 2s. 6d.

SYDNEY HARBOUR, in colour.
Scale, 40 chains to 1 inch. Showing localities immediately adjoining, and reserves on foreshores. Price, 1s. 6d.

NATIONAL PARK, in colour.
Scale, 40 chains to 1 inch. Price, 2s.

STOCK ROUTE MAPS, Eastern and Central Divisions, in colour.
Showing distances along roads and routes. Scale, 16 miles to 1 inch. Two sheets, Northern and Southern. Price, 5s. per sheet.

Obtainable at Information Bureau of this Department. Postage, extra.

[1331] Sydney, 4th September, 1925.

CONVERSION OF SPECIAL LEASES INTO ADDITIONAL SETTLEMENT LEASES.

NOTICE is hereby given that the undermentioned Settlement Leases were, on the 6th June, 1925, executed by His Excellency the Governor, and have been forwarded, for delivery to the Lessee, to the Crown Land Agent of the District in which the land is situated.

The Lessee is required to take delivery of the lease, and give a receipt in writing for the same in Form 37, within three months from the date of this notice, failing which the Minister may declare the lease to be null and void, and any moneys lodged with the applications forfeited to the Crown.

The balance of rent now called for should be paid to the Crown Land Agent or State Treasurer within one month from date of execution of the lease, and the rent for each succeeding year should be paid in advance to the Crown Land Agent or State Treasurer, before the date corresponding with the date of the commencement of the title of the original lease.

The Lessee must pay to the Crown Land Agent, at time of delivery of lease, a lease fee of £1 10s. 0d. on each lease.

P. F. LOUGHLIN, Minister for Lands.

No. of Lease.	Name of Lessee.	No. of Portion.	Parish.	County.	Shire.	No. of Special Lease converted and Land District.	Area.	Annual Rental.	Term of Lease. From—	Term of Lease. To—	Amount deposited with Application.	Cost incurred in dealing with Application.	Balance required to complete payment of rent to next ensuing due date for yearly payment.	Date before which the annual rent should subsequently be paid.
							a. r. p.	£ s. d.			£ s. d.	£ s. d.	£ s. d.	
1924—1 March ...	William Octavius Turner	32; C. 2,148–1,880	Bambie	Courallie ...	Boomi ...	2,740, Maree ...	160 1 0	4 0 0	12 June, 1924	14 June, 1927	3 0 0	5 16 0	0 12 6	15 June,
2 „ „ ...	Do	33; C. 2,981–1,883	do	do	do	3,838, „ ...	320 0 0	8 0 0	12 „ „	14 „ „	3 0 0	13 2 0	10 17 6	15 „
3 „ „ ...	Do	33; C. 2,976–1,882	do	do	do	3,919, „ ...	320 0 0	8 0 0	12 „ „	14 „ „	3 0 0	1 15 0	2 8 4	15 „
Additionals to Settlement Lease 101.)														

* NOTE.—Includes an amount of 13s. 10d. required to complete payment of co.ts.

[1315]

Sydney, 4th September, 1925.

NOTIFICATION OF GRANTING OF SPECIAL LEASES.

IT is hereby notified, for general information, that Special Leases of the lands specified in the annexed Schedule have been granted to the undermentioned persons.

The leases are subject to the provisions of the Crown Lands Consolidation Act, 1913, and the Regulations thereunder, and to the special conditions, provisions, exceptions, covenants, and reservations set out at the foot of the Schedule.

Any amounts which have been paid in excess will be refunded upon application to the State Treasury.

Any amount required to complete payment of expenses and rent from the date of the commencement of lease to 31st December, 1925, must be paid by the lessee to the Crown Land Agent of the District or to the State Treasurer within one month from this date, otherwise the lease will be liable to forfeiture, and should forfeiture be declared all moneys lodged with the application will become forfeited to the Crown.

For the year 1926, and any subsequent year, the rentals must be paid during the month of December of the preceding year.

P. F. LOUGHLIN, Minister for Lands.

SCHEDULE.

Reg. No. of Papers.	No. of Application.	Name and Address of Lessee.	Situation and Area of Land.	Purpose of Lease.	Term of Lease.	Annual Rent.	Rent required to complete payment to 31st Dec., 1925.	Amount of expenses chargeable.	Amount already paid as Rent, Deposit, and Survey Fee.	Amount to credit of Lessee after deducting Costs and Rent to 31st Dec., 1925.	Amount required for payment of Costs and Rent to 31st Dec., 1926.	Shire or Municipality.
Leases.						£ s. d.	£ s. d.	£ s. d.	£ s. d.	£ s. d.	£ s. d.	
1925-15469	1925-1, Dubbo..	Braithwaite, Walter Thomas, of Mayfields, Dubbo.	County Lincoln, parish Murrumbidgerie, bounded by portions 151 and 149, R. 7,138, street, portion Sp. L. 05-59, street, portion 181, and roads (ex. portion 101). Area, about 103 acres.	Grazing and agriculture.	1 Sept., 1925, to 31 Dec., 1935.	3 17 3	1 5 9	9 2 9	11 0 0	0 11 6	.....	Talbragar.
1925-15469	1925-4, Dubbo..	Thorley, Alpha, of Wongarbon.	County Lincoln, parish Murrumbidgerie, portion Sp. L. 05-50; Sp. L. 41 Do. Area, 21 acres 3 roods 10 perches.	Grazing and agriculture.	1 Sept., 1925, to 31 Dec., 1935.	3 2 0*	1 0 8	6 2 9	8 0 0	0 16 7	.....	Talbragar.
1925-14361	1925-1, Dungog.	Marquet, Minnie, of Wallarobba.	County Durham, parish Wallarobba, bounded by portions 179 and 42, parish boundary, and road. Area, about 33 acres.	Grazing ...	1 Sept., 1925, to 31 Dec., 1935.	5 15 6	1 18 6	8 16 8	9 0 0	.....	1 15 2	Wallarobba.
1925-15119	1924-20, Gosford	Garratt, Ernest Francis, of Station-street, Waratah.	County Northumberland, parish Wallarah, portion 225; N. 6,022-2,111. Area, 8¾ perches.	Residence ...	1 June, 1925, to 31 Dec., 1930.	2 0 0	1 3 4	4 6 8	7 6 8	1 16 8	.....	Lake Macquarie.
1925-14866	1924-21, Newcastle.	Gardner, John, of 15 Brisbanewater-road, Adamstown.	County Northumberland, parish Kahibah, portion 263; N. 6,248-2,111 (see Footnote). Area, 2 acres 1 rood 38 perches.	Residence ...	1 July, 1924, to 31 Dec., 1981.	1 5 0	1 17 6	5 14 2	7 6 8	.....	0 5 0	Lake Macquarie.
1925-3102	1924-4, Singleton	McCann, Robert Lionel, of 58 Throsby-street, Wickham.	County Durham, parish Auckland, between Ravensworth-place and Fal Brook, south of Powditch-street, (village Camberwell), and an island in Fal Brook, opposite section 16. Area, about 4 acres 1 rood.	Grazing ...	1 Mar., 1925, to 31 Dec., 1931.	3 0 0	2 10 0	5 16 8	7 6 8	.....	1 0 0	Patrick Plains.
1925-15226	1925-5, Taree	Piper, George, of Topi Topi.	County Gloucester, parish Topi Topi, portion 141; G. 5,283-1,497. Area, 207 acres 2 roods (ex. road).	Grazing ...	1 Sept., 1924, to 31 Dec., 1931.	5 3 9	6 18 4	12 2 8	12 6 8	.....	6 14 4	Stroud.

NOTIFICATION OF GRANTING OF SPECIAL LEASES—*continued.*

Reg. No. of Papers.	No. of Application.	Name and Address of Lessee.	Situation and Area of Land.	Purpose of Lease.	Term of Lease.	Annual Rent.	Rent required to complete payment to 31st Dec., 1925.	Amount of expenses chargeable.	Amount already paid as Rent, Deposit, and Survey Fee.	Amount to credit of Lessee after deducting Costs and Rent to 31st Dec., 1925.	Amount required for payment of Costs and Rent to 31st Dec., 1925.	Shire or Municipality.
Leases.						£ s. d.	£ s. d.	£ s. d.	£ s. d.	£ s. d.	£ s. d.	
1925-14482	1924-37, Taree..	Sutton, Cecil Uriah Albert, of High-street, Taree.	County Gloucester, parish Bohnook, portion 177; G. 5,282-1,497. Area, 10 acres.	Residence and vegetable garden.	1 April, 1925, to 31 Dec., 1931.	2 10 0	1 17 6	7 6 8	7 6 8	.....	1 17 6	Manning.
1925-15590	1924-8, Tenterfield.	Hawkins, William, of Lenore, Torington.	County Gough, parish Wellington Vale, portion 47; G. 7,191-1,761. Area, 97 acres (ex. road).	Grazing ...	1 June, 1925, to 31 Dec., 1931	3 12 9	2 2 5	9 2 0	11 0 0	.....	0 4 5	Severn.
1925-14625	1923-8, Tumbarumba	The Alpine Timber and Case Company, Limited, of 77 The Strand, Pitt-street, Sydney.	County Wynyard, parish Selwyn, portion 155; W. 5,783-2,119. Area, 34¼ perches.	Railway Siding.	1 June, 1924, to 31 Dec., 1951.	5 0 0†	20 18 4‡	6 8 8	7 6 8	.....	20 0 4	Gadara.
1925-14483	1924-4, Tumbarumba.	O'Brien, Francis, of Tumbarumba.	County Selwyn, parish King, portion 58; S. 2,296-1,522. Area, 85 acres 3 roods.	Grazing ...	1 Dec., 1924, to 31 Dec., 1934.	1 10 0	1 12 6	8 14 3	10 0 0	.....	0 6 9	Tumbarumba.
1925-13210	1924-10, Tumut	O'Dwyer, Phillip Reginald, of Tumut.	County Wynyard, parish Gilmore, portion 147; W. 5,750-2,119. Area, 3 roods 26 perches.	Store and business purposes (post office).	1 May, 1925, to 31 Dec., 1934.	1 0 0	0 13 4	4 6 8	7 6 8	2 6 8	.....	Gadara.
1925-14338	1925-19, Tumut	Whiting, Frederick, of Cornishtown, Adelong.	County Wynyard, parish Nacka Nacka, portion 174; W. 5,761-2,119. Area, 30 acres 1 rood 20 perches.	Grazing ...	1 Sept., 1925, to 31 Dec., 1939.	1 5 0§	0 8 4	8 2 8	11 9 8‖	2 18 8	.....	Gadara.
1925-9792	1925-5, Wagga Wagga.	Garsia, Eric Marston, of Oura, Wagga.	County Clarendon, parish Oura, portion 329; C. 3,211-1,578. Area, 5 acres.	Grazing and access.	1 Jan., 1925, to 31 Dec., 1938.	1 5 0	1 5 0	1 1 0	7 6 8	5 0 8	.....	Mitchell.
1925-13861	1925-5, Warialda.	Fanning, Peter Joseph, of Yelarbon, Queensland.	County Arrawatta, parish Anderson, bounded by portions 1, 3, and 5, parish boundary and I.L. 1,799. Area, 320 acres.	Grazing ..	1 Sept., 1925, to 31 Dec., 1939.	1 13 4	0 11 1	28 0 0	24 6 8	39 5 5	.....	Ashford.
	1925-6, Warialda.		Do ... Area, 320 acres.			1 13 4	0 11 1		24 6 8			
	1925-19, Warialda.		Do ... Area, 320 acres.			1 13 4	0 11 1		3 0 0			
	1925-20, Warialda.		Do ... Area, 320 acres.			1 13 4	0 11 1		3 0 0			
	1925-21, Warialda.		Do ... Area, 320 acres.			1 13 4	0 11 1		3 0 0			
	1925-22, Warialda.		Do ... Area, 320 acres.			1 13 4	0 11 1		3 0 0			
	1925-23, Warialda.		Do ... Area, 236 acres.			1 4 7	0 8 2		3 0 0			
	1925-24, Warialda.		Do ... Area, 320 acres.			1 13 4	0 11 1		3 0 0			
	1925-25, Warialda.		Do ... Area, 320 acres.			1 13 4	0 11 1		3 0 0			
	1925-26, Warialda.		Do ... Area, 320 acres.			1 13 4	0 11 1		3 0 0			
¶1925-9561	1925-2, Lismore	Foley Brothers, Limited, of Box 93, Lismore.	County Rous, parish South Lismore, below high-water mark, North Richmond River, at south-east corner of R. 2,828. Area, about 6 perches.	Wharf ..	1 Jan., 1925, to 31 Dec., 1931.	10 0 0	10 0 0	2 7 6	7 6 8	.....	5 0 10	Municipality Lismore.

NOTIFICATION OF GRANTING OF SPECIAL LEASES—*continued.*

Reg. No. of Papers.	No. of Application.	Name and Address of Lessee.	Situation and Area of Land.	Purpose of Lease.	Term of Lease.	Annual Rent.	Rent required to complete payment to 31st Dec., 1925.	Amount of expenses chargeable.	Amount already paid as Rent, Deposit, and Survey Fee.	Amount to credit of Lessee after deducting Costs and Rent to 31st Dec., 1925.	Amount required for payment of Costs and Rent to 31st Dec., 1925.	Shire or Municipality.
Leases						£ s. d.	£ s. d.	£ s. d.	£ s. d.	£ s. d.	£ s. d.	
*1925-14324	1924-20, Metropolitan.	Black, Frank Stuart, of 33 Kangaroo-road, Manly.	County Cumberland, parish Narrabeen, above and below high-water mark, McCarr's Creek, opposite lot 6. Area, about 1 rood 10 perches.	Boatshed and baths.	1 June, 1925, to 31 Dec., 1931.	5 0 0	2 18 4	7 5 5	7 6 8	.....	2 17 1	Warringah.
*1925-15040	1924-8, Newcastle.	Tattersall, James Henry, of Dudley.	County Northumberland, parish Kahibah, portion 255; N. 6,242-2,111. Area, 3 roods 6½ perches.	Residence and vegetable garden.	1 May, 1924, to 31 Dec., 1930.	1 0 0	1 13 4	5 7 8	7 6 8	0 5 8	.....	Lake Macquarie.

NOTE.—The lease is limited to the surface and of 50 feet below the surface.

* Inclusive of £1 14s. 9d. for Crown improvements. † See conditions. ‡ Inclusive of rent on permission to occupy from 1st May, 1923, at £1 per month. § Inclusive of 8s. for Crown improvements. ‖ Inclusive of paid towards costs of offering land for auction sale ¶ In lieu of notification published in Government Gazette of 28th August, 1925.

SPECIAL CONDITIONS, PROVISIONS, EXCEPTIONS, COVENANTS, AND RESERVATIONS.

Special Leases 1925-1, 1925-4, Dubbo. Walter Thomas Braithwaite and Alpha Thorley, respectively.—The leases shall be subject to conditions 1, 2, 4 to 20, and 23 of Regulation No. 106 (notified 24th April, 1924).

Special Lease 1925-1, Dungog. Minnie Marquet.—The lease shall be subject to conditions 1, 2, 4 to 20, and 23 of Regulation No. 106 (notified 24th April, 1924).

Special Lease 1924-20, Gosford. Ernest Francis Garratt.—The lease shall be subject to conditions 1, 4, 6 to 20, and 23 of Regulation No. 106 (notified 24th April, 1924), and to following special conditions:—(*a*) The lessee shall, within one year from the date of notification in the Gazette of the granting of the lease, enclose the land; either separately or conjointly with other lands held in the same interest, with a suitable fence, and maintain such fence in efficient repair during the currency of the lease. (*b*) The lessee shall reside for the whole term of the lease on the land leased or on the adjoining lands owned or legally occupied by him. "Residence" for the purpose of this condition shall be taken to mean continuous and bona fide living on any one of the areas mentioned in the preceding sentence as the holder's usual home without any other habitual residence.

Special Lease 1924-21, Newcastle. John Gardner.—The lease shall be subject to conditions 1, 2, 4 to 20, 22A, and 23 of Regulation No. 106 (notified 7th August, 1925), and to the following special condition:—The lessee shall reside for the whole term of the lease on the land leased. "Residence" for the purpose of this condition shall be taken to mean continuous and bona fide living on the area mentioned in the preceding sentence as the holder's usual home without any other habitual residence.

Special Lease 1924-4, Singleton. Robert Lionel McCann.—The lease shall be subject to conditions 1, 4 to 20, and 23 of Regulation No. 106 (notified 24th April, 1924), and to the following special conditions:—The right is reserved to the public of free access along the bank of the watercourse adjoining the land.

Special Lease 1923-25, Taree. George Piper.—The lease shall be subject to conditions 1, 2, 4 to 17, and 19 to 23 of Regulation No. 106 (notified 24th April, 1924).

Special Lease 1924-37, Taree. Cecil Urith Albert Sutton.—The lease shall be subject to conditions 1, 2, 4 to 20, and 23 of Regulation No. 106 (notified 24th April, 1924), and to the following special condition:—The lessee shall reside for the whole term of the lease on the land leased. "Residence" for the purpose of this condition shall be taken to mean continuous and bona fide living on the area mentioned in the preceding sentence as the holder's usual home without any other habitual residence.

Special Lease 1924-8, Tenterfield. William Hawkins.—The lease shall be subject to conditions 1, 2, 4 to 17, and 19 to 23 of Regulation No. 106 (notified 24th April, 1924).

Special Lease 1923-8, Tumbarumba. The Alpine Timber and Case Company, Limited.—The lease shall be subject to conditions 1, 3 to 14, 19, 20, and 23 of Regulation No. 106 (notified 24th April, 1924), and to the following special conditions:—(*a*) Any railway works constructed upon the land shall afford the general public the maximum amount of protection from accident possible, and any cuttings upon the land shall be securely fenced. (*b*) For the purpose of the appraisement of rent the term of the lease shall be divided into three periods of nine years and seven months, ten years, and eight years respectively, and the rent for the second and third of such periods may be reappraised upon reference by the Minister or at the request of lessee made during the first six months of each of such periods. (*c*) Lessee shall, upon demand by the owner, immediately purchase the netting fence, valued at £20, erected between the land leased and portion 78 adjoining.

Special Lease 1924-4, Tumbarumba. Francis O'Brien.—The lease shall be subject to conditions 1, 2, 4 to 17, and 19 to 23 of Regulation No. 106 (notified 24th April, 1924), and to the following special condition:—The right is reserved to the public of free access along the bank of the watercourse adjoining the land.

Special Lease 1924-10, Tumut. Phillip Reginald O'Dwyer.—The lease shall be subject to conditions 1 to 20, and 23 of Regulation No. 106 (notified 24th April, 1924).

Special Lease 1925-19, Tumut. Frederick Whiting.—The lease shall be subject to conditions 1, 2, 4 to 20, and 23 of Regulation No. 106 (notified 24th April, 1924).

Special Lease 1925-5, Wagga Wagga. Eric Marston Garsia.—The lease shall be subject to conditions 1, 2, 4 to 20, and 23 of Regulation No. 106 (notified 24th April, 1924), and to the following special conditions:—(*a*) Lessee shall continue to provide a gateway in fencing affording access to the river and shall in no way interfere with such access by the public. (*b*) The right is reserved to the public of free access along the banks of the watercourse adjoining the land.

Special Leases 1925-5, 1925-6, and 1925-19 to 26, Warialda. Peter Joseph Fanning.—The leases shall be subject to conditions 1, 2, 4 to 6, 8 to 20, and 23 of Regulation No. 106 (notified 24th April, 1924), and to the following special condition:—The lessee shall commence to clear the prickly-pear on the pear-infested area within three months from the date of notification in the Government Gazette of the granting of the lease, and shall thereafter continue the work at the rate of one-fifth of such area each year, so that the whole area pear-infested shall be cleared and all the pear destroyed within five (5) years. The areas cleared shall thereaftr be kept clear of prickly-pear during the currency of the lease.

NOTIFICATION OF GRANTING OF SPECIAL LEASES—*continued.*

Special Conditions, Provisions, Exceptions, Covenants, and Reservations—*continued.*

Special Lease 1925-2, Lismore. Foley Brothers Limited.—The lease shall be subject to conditions 1 to 4, 6 to 13, and 23 of Regulation No. 106 (notified 24th April, 1924), and to the following special conditions:—(*a*) The lessee shall keep the existing structures and any further structures erected on the land leased in good, efficient, and sanitary condition, and in a thorough state of repair, and free from rats and mice throughout the currency of the lease, to the satisfaction of the Minister. (*b*) The Minister reserves the right for the Crown or its authorised servants or agents acting on its behalf to at any time use the wharf and derrick (if any) for the purposes of mooring, loading and discharging cargo, free of all cost to the Crown. (*c*) The lessee shall keep the lease and the stream in front thereof free from driftwood and rubbish. (*d*) The lessee shall, after determination of the lease by forfeiture, effluxion of time, or otherwise, and within such time as may be [illegible] any material from the land at his own cost and without [illegible] Minister in writing to do so.

Special Lease 1924-20, Metropolitan. Frank Stuart Black.—The lease shall be subject to conditions 1 to 4, 6 to 14, 19, and 23 of Regulation No. 106 (notified 24th April, 1924), and to the following special conditions:—(*a*) All structures shall be kept in good, efficient, and sanitary condition, and in a thorough state of repair and free from rats and mice throughout the currency of the lease to the satisfaction of the Minister. (*b*) The lessee shall, after determination of the lease by forfeiture, effluxion of time, or otherwise, and within such time as may be given, remove the structure or all or any material from the land at his own cost and without compensation, if required by the Minister in writing to do so.

Special Lease 1924-8, Newcastle. James Henry Tattersall.—The lease shall be subject to conditions 1, 2, 4 to 20, and 23 of Regulation No. 106 (notified 24th April, 1924), and to the following special conditions:—(*a*) The lessee shall reside for the whole term of the lease on the land leased. "Residence" for the purpose of this condition shall be taken to mean continuous and bona fide living on the area mentioned in the preceding sentence as the holder's usual home without any other habitual residence. (*b*) The lease is limited to the surface and to a depth of 100 feet below the surface. Mining operations may be carried on upon and in the lands below the land leased, and upon and in the lands adjoining the land leased and the lands below the same, and metals and minerals may be removed therefrom, and His Majesty the King and the Government of New South Wales and any lessee or lessees under any Mining Act or Acts of the said State shall not be subject to any proceedings by way of injunction or otherwise in respect of, or be liable for, any damage whatsoever occasioned by the letting down, subsidence, or lateral movement of the land hereby leased, or any part thereof, or otherwise howsoever by reason of the following acts and matters, that is to say, by reason of His Majesty or the said Government, or any person on behalf of His Majesty or the said Government, or any lessee or lessees as aforesaid, having worked or now or hereafter working any mines or having carried on or now or hereafter carrying on mining operations or having searched for, worked, won, or removed, or now or hereafter searching for, working, winning, or removing any metals or minerals under, in, or from the lands lying beneath the land hereby leased, or any part thereof, or on, in, under, or from any other lands situated laterally to the land hereby leased, or any part thereof, or the lands lying beneath the same, and whether on or below the surface of such other lands, and by reason of the acts and matters aforesaid, or [illegible] His Majesty the King reserves the liberty and authority for himself and the Government of the said State, and any person on behalf of His Majesty or the said Government, and any lessee or lessees as aforesaid from time to time let down without payment of any compensation whatsoever any part of the land hereby leased and/or of the surface thereof.

[1345]

APPLICATIONS UNDER SECTION 23 (PART VII), WESTERN LANDS ACTS.

Western Land Board Office,
Sydney, 4th September, 1925.

It is hereby notified, for public information, that His Excellency the Governor, with the advice of the Executive Council, has, in pursuance of the powers contained in the Western Lands Acts, issued the undermentioned Western Lands Leases, subject to the provisions of those Acts.

P. F. LOUGHLIN, Minister for Lands.

No. of Western Lands Lease.	Reg. No. of Papers.	No. of Block.	Name of Lessee.	Estimated Area.	Situation of Land.	County.	Term of Lease. From	Term of Lease. To	Annual Rental determined. Rate per Acre.	Annual Rental determined. Amount.	Estimated Value of Crown Improvements.
	W.L.B.			Acres.			1925.	1943.	d.	£ s. d.	£ s. d.
3229	1925-4,760	657	Laurence Alkin Bartlett	40,000	Within the area withdrawn from Western Lands Lease No. 716, 'Kallara."	Killara ...	5 July...	30 June...	$\frac{3}{100}$	40 0 0	Nil.
3230	4,767	847	Henry William Silvester and Ernest Franklin Silvester.	63,000	Within Resumed Area No. 47 "Lachlan Downs," Leasehold Area No. 166, "Taringo Downs," and Leasehold Area No. 79, "Keewong."	Mouramba ..	5 ,, ...	30 ,, ...	$\frac{5}{100}$	13 2 6	44 16 0

1344] Department of Lands,
Sydney, 4th September, 1925.

TENDERS FOR SNOW LEASES.

IT is hereby notified that Tenders for Snow Leases of the undermentioned Crown Lands will be received at this Department not later than 12 o'clock (mid-day) on SATURDAY, 26TH SEPTEMBER, 1925

The leases will be subject to the provisions of the Crown Lands Consolidation Act, 1913, and Regulations thereunder, and will be subject to the special conditions set out at the foot of the Schedule hereto attached, and to the following conditions, provisions, covenants, and reservations.

The amount offered by an accepted Tender, not being in any case less than the upset amount as specified in the subjoined Schedule, shall be the yearly rental of such lease.

Tenders must be on Form 118, as prescribed by the Regulations under the Crown Lands Consolidation Act, 1913, and must be lodged at the Office of the Department of Lands, Sydney, or may be transmitted thereto by post.

Tenders must be addressed to the Under Secretary for Lands, and endorsed "Tender for Snow Lease, Land District of Cooma," with date of Gazette notice, and must be accompanied by a receipt showing that a deposit on account of such tender equal to the amount stated in the Schedule hereunder as the upset annual rent of the area of the lease has been paid to the Crown Land Agent, Cooma or the State Treasurer.

The deposit paid by the person whose Tender is accepted shall be credited on account of the first year's rent.

The rent for the second and every succeeding year of the lease shall be paid annually in advance to the Treasurer of the State of New South Wales on or before the date in each year corresponding to the date of commencement of the lease. If not so paid the lease will be liable to forfeiture.

IT IS COMPETENT FOR ANY ONE PERSON, OR FOR TWO OR MORE PERSONS AS JOINT HOLDERS TO TENDER FOR A LEASE.

In so far as proposed leases for Blocks A and B are concerned Tenders from the late lessees will receive preference if in accord with requirements.

The highest or any Tender will not necessarily be accepted.

P. F. LOUGHLIN, Minister for Lands.

SCHEDULE.

EASTERN DIVISION.

LAND DISTRICT OF COOMA, SHIRE OF DALGETY.

Block.	County.	Parish.	Approximate Area.	Upset Annual Rent exclusive of Rental Value of Improvements.	Character and Approximate estimated Value of Improvements	Description of Land.
			Acres, About	Per acre. d.		
A	Wallace...	Gooandra ...	5,600	5	Fencing, ringbarking, woolshed, house, sheds, yards, &c., of an approximate value of £1,235, partly Crown property and partly property of outgoing lessee, and partly by adjoining lessee.	Undulating to hilly country; part plain with swampy flats, part ringbarked ridges, and part thickly timbered hills.
B	Do ..	Tantangara.	5,000	4	Fencing and ringbarking of an approximate value of £610, partly Crown property and part owned by outgoing lessee and part by adjacent owner.	Undulating to hilly country; some plain, part ringbarked ridges, part thickly timbered, but patches of timbered country, fair grazing land.
C	Do ...	Gooandra ...	2,550	4	Fencing and ringbarking of an approximate value of £400, part Crown property and part owned by outgoing lessee.	Undulating to hilly basaltic country; some plain; part ringbarked ridges and part thickly timbered.
D	Do ...	Gooandra and Kiandra.	5,300	4¾	Fencing and ringbarking of an approximate value of £480, part Crown property, part owned by outgoing lessee, and part by adjoining owner.	Undulating to hilly, slate and stony country; much plain with swampy flats and some thickly-timbered ridges.
F	Do ...	Tantangara.	7,070	3½	Fencing, part Crown property, part late snow lessee's property, and part owned by adjoining lessee. Approximate value, £715.	Hilly country of slate formation; part swampy plain and part thickly timbered hills; fairly good grazing land.
H	Do ...	do ...	3,500	3	Fencing, house, sheds, ringbarking, of an approximate value of £630, part Crown property, part owned by late lessee, and part by adjoining lessee.	Hill land of slate formation; poor grazing ridges; some plain swampy land, and fair ringbarked ridges.
J	Do ...	do ...	4,700	4	Fencing and ringbarking of an approximate value of £430, part Crown property, part owned by outgoing lessee, and part by adjoining owner.	Undulating to hilly country, with some very good plain land on the lower parts; part ringbarked and part timbered ridges.

NOTE.—Payments for Improvements.—For all improvements on the land, whether Crown property or not, the lessee shall pay their capital value as provided in section 215 of the Crown Lands Consolidation Act, 1913, or, with the consent of the Minister, rent for the use of the improvements, the property of the Crown, may be paid as provided in section 217 of the Crown Lands Consolidation Act, 1913.

Designs of the land proposed to be leased may be seen at the Offices of the Crown Land Agents at Cooma, Tumbarumba, Cootamundra, and Narrandera; at the Local Land Board Offices, Goulburn, Hay, Wagga Wagga, Dubbo, and Forbes; and the Information Bureau, Department of Lands, Bent-street, Sydney.

[Leases 1924-23,867]

SPECIAL CONDITIONS, PROVISIONS, COVENANTS, AND RESERVATIONS.

(1.) Not more than one snow lease can be held by or in the interest of one person, but a group of persons may jointly hold one snow lease.

(2.) The term of the lease shall be till 30th June, 1929, and shall be subject to the provisions of section 78 of the Crown Lands Consolidation Act, 1913, as amended by section 4 of the Crown Lands (Amendment) Act, 1917.

TENDERS FOR SNOW LEASES—*continued.*

(3.) Any holder of a current miner's right while following the occupation of a miner or prospector may graze upon this lease such horses or other animals as may be necessary for his subsistence and for the carrying on of prospecting or mining. All rights and privileges conferred under the Mining Act are reserved in the lease.

(4.) All stock, the property of snow lessees, travelling bona fide to and from their respective leases within the snow limit shall have free access by the nearest route through this lease to their destination, but they must travel at the rates as provided by section 107 Pastures Protection Act, 35 of 1912, viz., sheep 6 miles, horses and cattle 10 miles, at least, in one and the same direction every, successive period of twenty-four hours.

(5.) Any travelling stock or camping reserve within the land leased shall, during the whole currency of the lease, be open to the use of bona fide travellers, travelling stock, teamsters, and carriers without interference or annoyance by lessee.

(6.) The Minister may, by notice in Government Gazette, withdraw any part or parts of the land leased for public purposes or for sawmill site without compensation, except for lessees' interest in improvements effected with consent on the land so withdrawn. Such compensation shall be ascertained by multiplying a sum representing the fair value of the improvements by a fraction of which the numerator shall be the unexpired term of the lease and the denominator the original term of the lease.

(7.) Consent of Minister to subletting, transfer, &c.—The lessee shall not transfer, assign, or sublet or grant agistment rights without having first obtained the Minister's consent in writing.

(8.) Overstocking.—The lessee shall not overstock the land under lease either wholly or in part, the decision as to overstocking to rest with the Minister.

(9.) Penalty upon Forfeiture.—In the event of any of these conditions, provisions, or covenants not being complied with in the manner specified the lease will be liable to forfeiture, and on forfeiture all improvements effected by the lessee shall become the property of the Crown without compensation.

(10.) The public shall have free access to and over all roads and tracks in use.

(11.) Special attention is directed to section 27 of the Forestry Act, 1916, which provides that certain penalties may be imposed for the destruction of timber by ringbarking or otherwise (unless under permit).

(12.) Should a snow lease be held by two or more persons each person shall jointly and severally be responsible for compliance with the conditions, and in the event of any dispute arising the parties concerned shall be responsible for the settlement thereof, but if requested, the Minister, may at his discretion intervene, in which case his decision shall be accepted as final.

[1350] Sydney, 4th September, 1925.

NOTIFICATION DECLARING FARMS WITHIN SETTLEMENT PURCHASE AREAS AVAILABLE FOR APPLICATION.

IT is hereby notified and declared that the Settlement Purchase Farms hereunder specified, will be available for Settlement Purchase application under the provisions of the Closer Settlement Acts, on and after 12th October, 1925. All applications received between 12th October, 1925, and 17th October, 1925, both days inclusive, shall be deemed to have been lodged simultaneously.

An application shall be made on Form 18, and shall be lodged with the Crown Land Agent of the Land District in which the farm is situated, by the applicant in person, or by his agent duly authorised in writing for that purpose, or his attorney, on 12th October, 1925, or on any subsequent business day, or may be forwarded to the Land Agent by post, on any day, but so as not to be received by the Land Agent before the 12th October, 1925.

Any application must be accompanied by the prescribed deposit and stamp duty, unless the applicant is a discharged soldier, in which case such payments are optional.

The interest to be paid on the unpaid balance of purchase-money shall be at the rate of 5½ per centum per annum.

P. F. LOUGHLIN, Minister for Lands.

NOTE.—*All information may be obtained from, and all forms of application will be filled in by, the Crown Land Agent, free of cost if so desired by the applicant.*

The classification does not imply a guarantee of the suitability of the land for the purpose stated, about which a settler should take steps to satisfy himself.

County.	Parish.	Portion.	Area.	Capital Value, including value of improvements.	Deposit and Annual Instalment at 6½ per cent.	Stamp Duty.	Nature of Improvements.	Nearest Town and distance therefrom.	Class of Land, Water Supply, &c.
SETTLEMENT PURCHASE FARM WITHIN HAWKINS' (4) SETTLEMENT PURCHASE AREA.									
EASTERN DIVISION.—LAND DISTRICT OF BELLINGEN; BELLINGEN SHIRE.									
			Acres.	£ s. d.	£ s. d.	£ s. d.			
Raleigh ..	North Bellingen.	349	206 (about). (ex. road.)	2,325 0 0	151 2 6	18 0 0	House, laundry, old house, sheds, barn, fowl houses, piggery, yards, fencing, clearing, grassing, and felling.	About 6 miles north-easterly from Bellingen town and butter factory.	Grazing land; comprises fairly high slopes and ridges of slate and granite formation, brown and grey sandy soil; with the exception of a small area the whole farm was formerly improved by part clearing and grassing; but after growths have been allowed to grow on about one-third, scattered young growth on the balance; water is permanent in gullies; suitable for dairying. Plan R. 3,342-1,714. Papers—Clo. Sett. 1,491-31.

Area, capital value, instalment, and stamp duty subject to adjustment on completion of survey.

NOTIFICATION DECLARING FARMS WITHIN SETTLEMENT PURCHASE AREAS AVAILABLE FOR APPLICATION.—*continued.*

County.	Parish.	Portion.	Area.	Capital Value, including value of improvements.	Deposit and Annual Instalment at 6½ per cent.	Stamp Duty.	Nature of Improvements.	Nearest Town and distance therefrom.	Class of Land, Water Supply, &c.
SETTLEMENT PURCHASE FARM WITHIN CAVANAGH'S SETTLEMENT PURCHASE AREA. EASTERN DIVISION.—LAND DISTRICT OF KEMPSEY; MACLEAY SHIRE.									
			a. r. p.	£ s. d.	£ s. d.	£ s. d.			
Dudley ..	Willawarrin	60	320 0 0 (ex. roads).	2,800 0 0	182 0 0	21 0 0	House and kitchen, sheds, dairy, bails, yard, barn, separator room, fencing, clearing, and grassing.	About 21 miles from Kempsey, and 7 miles from Toorooka butter factory.	Grazing land; comprises undulating country of slate formation; clayey soil, gravelly in parts; sufficient natural water supply; practically all the timber is well killed, a few clumps of ironbark and gum retained for shade and shelter; small areas for cultivation for home use; suitable for breeding cattle and for dairying. Plan D. 2,496-1,505 R. Papers—Clo. Sett. 388-25.
SETTLEMENT PURCHASE FARM WITHIN MILLTHORPE SETTLEMENT PURCHASE AREA. EASTERN DIVISION.—LAND DISTRICT OF ORANGE; CANOBOLAS SHIRE.									
Bathurst ..	Shadforth..	198, 223, 224.	180 0 0	1,440 0 0	93 12 0	11 5 0	House, shed, dam, fencing, clearing, ringbarking and suckering.	Spring Hill, 6 miles; Orange, 10 miles.	Undulating land, slate and quartz formation; reddish and grey soils, clay subsoil; part suitable for agriculture and part for grazing. Rainfall, about 32 inches. Plans B. 809-1,564 and B. 579-2,069. Papers—Clo. Sett. 10,089-8.
SETTLEMENT PURCHASE FARM WITHIN DAVIES SETTLEMENT PURCHASE AREA. EASTERN DIVISION.—LAND DISTRICT OF BELLINGEN, DORRIGO SHIRE.									
Fitzroy ..	Bligh ..	178	130	1,300 0 0	84 10 0	9 15 0	Hut, fencing, and clearing, and felling.	About 2½ miles from Dorrigo.	Grazing land; comprises undulating to hilly country of basaltic formation; the soil is yellow, grey and chocolate soils; permanent water in creek; about one-tenth is thickly timbered with softwood, scrub, and gum; suitable for dairying; about quarter (in two parts) is suitable for the growth of maize, potatoes, and green feed. Plan F. 3,088-1,810. Papers—Clo. Sett. 9,521.

NOTE.—An easement is reserved to the public of a right of way over a strip 50 links wide from a point 10 chains south of the north-western corner of portion 178 easterly to the reserved road 1 chain wide through the said portion, as indicated on Plan F. 3,088-1810, and the settlement purchase is subject to such easement.

SETTLEMENT PURCHASE FARM WITHIN PENRITH SETTLEMENT PURCHASE AREA. EASTERN DIVISION.—LAND DISTRICT OF PENRITH; PENRITH MUNICIPALITY.									
Cumberland	Castlereagh	318	22 1 10	600 0 0	39 0 0	4 10 0	Fencing	Penrith, 1½ miles	Agricultural land; comprises level country with sandy loam; suitable for growing corn, oats, lucerne, &c., vegetables or orchards; suitable for dairying; butter factory about one mile distant; water supply in creek and swamp. Plan C. 3,554-2,030. Papers—Clo. Sett. 25-3,393.

NOTE.—No advance under R.S.S. Acts will be made in respect of this farm.

The included part of notification of 23rd November, 1923, is hereby revoked.

SETTLEMENT PURCHASE FARM WITHIN CUNEEN'S SETTLEMENT PURCHASE AREA. EASTERN DIVISION.—LAND DISTRICT OF SINGLETON; PATRICK PLAINS SHIRE.									
Durham ..	Vane ..	98	195 0 0	1,633 0 0	106 2 11	12 15 0	Barn, bails, fencing, clearing, and grassing.	About 5 miles from Glennies' Creek siding, and about 13 miles from Singleton town and butter factory.	Grazing land; comprises level to hilly country with brown, gravelly soil on ridges, alluvial on flats; permanent water in Fal Brook; a small area is suitable for cultivation; suitable for dairying. Plan D. 4,659-2,083. Papers—Clo. Sett. 1,440-13.
SETTLEMENT PURCHASE FARM WITHIN PARKER'S (4) SETTLEMENT PURCHASE AREA. EASTERN DIVISION.—LAND DISTRICT OF TAREE; MANNING SHIRE.									
Macquarie..	Kerewong.	14, 80.	216 3 0	1,500 0 0	97 10 0	11 5 0	Weatherboard house, tanks (2), fowlhouse, pig pen, &c., shed, men's room, dairy bails and yards, fencing, clearing, and grassing.	About 7 miles from Comboyne town and butter factory; Wingham, about 18 miles.	Grazing land, comprises undulating to hilly land intersected by a poor stony spur; the water supply is permanent in gullies; the soil is red and brown of basaltic and conglomerate origin; about one-third is well improved grass land and about a fifth partly improved land; the balance is unimproved land; a small area is rentable for growth of fodder crops; suitable for grazing large stock; only fairly suitable for dairying. Plans M. 4,764, 6,128 R. 666. Papers—Clo. Sett. 7,972-37.

[811] Sydney, 31st August, 1925

NOTIFICATION UNDER THE PUBLIC ROADS ACT, 1902, OF RESUMPTION AND WITHDRAWAL AND DEDICATION OF LANDS FOR ROAD, OF DECLARATION OF EXISTING ROADS TO BE PUBLIC ROAD, AND OF THE CLOSURE OF ROADS DEEMED TO BE UNNECESSARY.

IN pursuance of the provisions of the Public Roads Act, 1902, I, Sir Dudley Rawson Stratford de Chair, Admiral in the Royal Navy, Knight Commander of the Most Honourable Order of the Bath, Member of the Royal Victorian Order, Governor of the State of New South Wales, and its dependencies in the Commonwealth of Australia, with the advice of the Executive Council, do hereby notify, that the lands hereunder described, which are required for the roads hereunder specified (in respect of which roads notice of proposal to open the same has duly been given), are hereby resumed or withdrawn for the several roads referred to; also that the said lands are hereby dedicated as roads; also that the existing roads, particularised hereunder, are hereby declared to be Public Roads; and also that the roads hereunder specified, which are deemed to be unnecessary (in respect of which notice of proposal to close the same has duly been given) are hereby closed.

D. R. S. de CHAIR,
Governor.

P. F. LOUGHLIN, Minister for Lands.

Description of Road opened:—Road diversion adjoining part of railway line from Molong to Dubbo at Larra Lee Station, parish of Bell, county of Ashburnham, Amaroo Shire,—as shown on plan catalogued R. 15,913-1,603.

[Registration No. of Papers—Roads 1925-143-7.]

Description of lands now resumed for the road specified above and dedicated as a Public Road.

A proposal to resume the lands referred to for the road in question was published in the Government Gazette of 24th April, 1925, folio 1950.

Land District of Molong.

Portion No.	Area.	Parish Name.	Reputed Owner.	Occupier.	Character of Holding.	Width of Land Resumed.	Area Resumed.
.....	.....	Bell	The Railway Commissioners	.....	Freehold	150 links ...	a. r. p. 2 0 16¾ (in two parts).

Description of Road opened:—Road diversion adjoining part of railway line from Molong to Dubbo, parish of Ganoo, county of Gordon, Macquarie Shire, as shown on plan catalogued R. 15,914-1,603.

[Registration No. of Papers—Roads 1925-144-5.]

Description of lands now resumed for the road specified above and dedicated as a Public Road.

A proposal to resume the lands referred to for the road in question was published in the Government Gazette of 24th April, 1925, folio 1950.

Land District of Molong.

Portion No.	Area.	Parish Name.	Reputed Owner.	Occupier.	Character of Holding.	Width of Land Resumed.	Area Resumed.
Part of 46.	a. r. p. 248 0 0	Ganoo	The Railway Commissioners	.....	Freehold ...	Variable ...	a. r. p. 0 3 21¼

Description of Road opened:—Widening of part of Hyde-street (locally known as Coronation-street), village of Bellingen, parish of South Bellingen, county of Raleigh, Bellingen Shire,—as shown on plan catalogued R. 15,663-1,603.

[Registration No. of Papers—Roads 1924-653-14.]

Description of lands now resumed for the road specified above, and dedicated as a Public Road.

A proposal to resume the lands referred to for the road in question, was published in the Government Gazette, of 16th January, 1925, folio 323.

Land District of Bellingen.

Portion No.		Area.	Parish Name.	Reputed Owner.	Occupier	Character of Holding	Width of Land Resumed.	Area Resumed.
Sec.	Allot.	a. r. p.						a. r. p.
7	1	1 0 0	South Bellingen	Trustees of site for Church of England.	Trustees for site for Church of England.	Church site (dedicated 6th January, 1880).	Variable...	0 0 1¼
7	2	0 2 0	Do ...	do ...	do ...	do ...	do ...	0 0 2¼
7	3	0 1 39¾	Do ...	Trustees of site for School of Arts.	Trustees of site for School of Arts.	School of Arts site (dedicated 2nd June, 1893)	19 links ...	0 0 2¼
7	4	0 1 37¼	Do ...	Trustees of site for Presbyterian Church.	Trustees of site for Presbyterian Church.	Church site (dedicated 1st June, 1880).	19 " ...	0 0 2¾
7	5	0 1 38	Do ...	Edward Watson	John McAlpine	Freehold	19 " ...	0 0 2¼
7	6	0 1 39	Do ...	E. J. W. R. Raymond	L. J. Hunter	do	19 " ...	0 0 2¼
7	7	0 1 39	Do ...	do	do	do	19 " ...	0 0 2¼
7	8	0 2 22	Do ...	James F. Reynolds	.....	do	Variable...	0 0 3¼

Description of Road opened:—Widening of lane leading from Bay-street to Beryl-street, parish of Terranora, county of Rous, Tweed Shire,—as shown on plan catalogued R. 15,795-1,603.

[Registration No. of Papers—Roads 1924-602-11.]

Description of lands now resumed for the Road specified above, and dedicated as a Public Road.

A proposal to resume the lands referred to for the road in question, was published in the Government Gazette of 8th February, 1925, folio 865.

Land District of Murwillumbah.

Portion No.	Area.	Parish Name.	Reputed Owner.	Occupier.	Character of Holding.	Width of Land Resumed.	Area Resumed.
Allot. 4, sec. 3	a. r. p. 0 1 15	Village of Coolcon, parish of Terranora.	J. Gilsenan	.....	Freehold ...	30·3 links and variable.	a. r. p. 0 0 17¼

NOTIFICATION OF RESUMPTION, WITHDRAWAL, AND DEDICATION OF LANDS FOR ROADS, &c.—*continued.*

DESCRIPTION OF ROAD OPENED:—Road widening at the junction of West and Railway Streets, Hurstville, parish of St. George, county of Cumberland, Municipality of Kogarah, as shown on plan catalogued R. 15,915-1,603.

[Registration No of Papers—Roads 1925-151-7.]

DESCRIPTION of lands now resumed for the Road specified above, and dedicated as a Public Road.

A proposal to resume the lands referred to for the road in question, was published in the Government Gazette of the 24th April, 1925, folio 1951.

METROPOLITAN LAND DISTRICT.

Portion No.	Area.	Parish Name.	Reputed Owner.	Occupier.	Character of Holding.	Width of Land Resumed.	Area Resumed.
Part of 115 (now subdivided).	a. r. r. 1,950 0 0	St. George	The Railway Commissioners.	.....	Freehold ..	Variable ..	a. r. p. 0 0 15¼

DESCRIPTION OF ROAD OPENED:—Road diversion adjoining part of railway line from Wyalong to Lake Cudgellico, parish of Wyalong, county of Gipps, Bland Shire,—as shown on plan catalogued R. 15,847-1,603.

[Registration No. of Papers—Roads 1924-1,019-11.]

DESCRIPTION of lands now resumed for the road specified above, and dedicated as a Public Road.

A proposal to resume the lands referred to for the road in question, was published in the Government Gazette of 24th April, 1925, folio 1951.

LAND DISTRICT OF WYALONG.

Portion No.	Area.	Parish Name.	Reputed Owner.	Occupier.	Character of Holding.	Width of Land Resumed.	Area Resumed.
Part of 845.	a. r. p. 154 3 0	Wyalong ...	The Railway Commissioners ...	.....	Freehold	150 links	a. r. p. 1 1 26½

DESCRIPTION OF ROAD OPENED:— Widening of Ollera-street at its intersection with Bradley and Llangothlin streets, parish of Elderbury, county of Hardinge, Guyra Shire,—as shown on plan catalogued R. 15,826-1,603.

[Registration No. of Papers—Roads 1923-922-11.]

DESCRIPTION of lands now resumed for road specified above, and dedicated as a Public Road.

A proposal to resume the lands referred to for the road in question was published in the Government Gazette of 24th April, 1925, folio 1950.

LAND DISTRICT OF ARMIDALE.

Portion No.	Area.	Parish Name.	Reputed Owner.	Occupier.	Character of Holding.	Width of Land Resumed.	Area Resumed.
Part 15	a. r. p. 92 0 5	Elderbury	F. N. Stevenson	F. N. Stevenson	Freehold...	Variable ...	a. r. p. 0 0 0¼
Allotment 1, section 19.	0 0 32	Do	E. J. Lackey	E. J. Lackey	do ...	do ...	0 0 0¼

DESCRIPTION OF ROAD OPENED:—Loop in part of road from Stockton to Nelson's Bay, parish of Tomaree, county of Gloucester, Port Stephens Shire,—as shown on plan catalogued R. 15,794-1,603.

[Registration No. of Papers—Roads 1924-381-20.]

DESCRIPTION of lands now resumed and withdrawn for the road specified above, and dedicated as a Public Road, and declaration of existing road to be Public Road.

A proposal to resume and withdraw the lands referred to for the road in question, and to declare existing road to be Public Road, was published in the Government Gazette of 9th April, 1925, folio 1801.

LAND DISTRICT OF NEWCASTLE.

Portion No.	Area.	Parish Name.	Reputed Owner.	Occupier.	Character of Holding.	Width of Land Resumed and Withdrawn.	Area Resumed and Withdrawn.	Roads, &c., declared to be Public Road.
182	a. r. p. 60 0 0	Tomaree	M. & N. Robinson ...	.....	Sp. Lse. 24-13.	100 links & variable.	a. r. p. 0 2 0	This area is withdrawn.
122	64 0 0	Do ..	James and Flora Davidson.	M. & N. Robinson ...	Freehold ...	100 links...	2 3 5	.....
153	40 0 0	Do ...	R. F. McPherson ...	R. F. McPherson ...	do ...	100 " ...	1 2 20	.....
152	80 0 0	Do ...	H. A. J. Robinson ...	.....	do ...	100 links & variable.	1 2 25	.....
168	50 0 0	Do ..	O. F. Robinson	.....	C.P. 07-13	Variable...	0 0 4	.....

The part of existing road included in survey and necessary to preserve continuity of new road is declared to be public road, and dedicated to the public accordingly.

NOTIFICATION OF RESUMPTION, WITHDRAWAL, AND DEDICATION OF LANDS FOR ROADS, &c.—*continued.*

DESCRIPTION OF ROAD OPENED:—Extension of Walker-street to Myall-street, Merrylands, parish of St. John, county of Cumberland, Municipality of Prospect and Sherwood,—as shown on plan catalogued R. 15,829-1,603.

[Registration No. of Papers—Roads 1924-541-7.]

DESCRIPTION of lands now resumed for the road specified above, and dedicated as a Public Road, and of roads, &c., deemed to be unnecessary, which are now closed.

A proposal to resume the lands referred to for the road in question, and to close the roads, &c., deemed to be unnecessary, was published in the Government Gazette of 6th March, 1925, folio 1309.

LAND DISTRICT OF PARRAMATTA.

Portion No.	Area.	Parish Name.	Reputed Owner.	Occupier.	Character of Holding.	Width of Land Resumed.	Area Resumed.	Roads &c., closed.
Part of 32 (now subdivided.)	a. r. p. 13 2 35	St. John ...	J. W. Wormleaton ...	J. W. Wormleaton	Freehold ...	100 links ...	a. r. p. 0 0 36½	This resumption embraces the whole of lot 22, and part of lot 23, section 3, shown on deposited plan 2,113 at the Land Titles Office. The unnecessary part of Winchmore-street east of the eastern side of Walker-street is closed, and to be granted in compensation.
Part of 31c (now subdivided.)	27 0 30	Do ...	Municipal Council of Prospect and Sherwood.	.....	do ...	100 „ ...	0 0 37½	This resumption embraces the whole of lot 18 and part of lot 19, section 4, shown on deposited plan 1,857 at the Land Titles Office.

DESCRIPTION OF ROAD OPENED:—Deviation of road through portion 9, parish of Mandoc, and through portion 46, parish of Pepperbox, county of Burnett, Yallaroi Shire,—as shown on plan catalogued R. 15,792-1,603.

[Registration No. of Papers—Roads 1924-307-10.]

DESCRIPTION of lands now resumed and withdrawn for the road specified above, and dedicated as a Public Road, and of roads, &c., deemed to be unnecessary, which are now closed.

A proposal to resume and withdraw the lands referred to for the road in question, and to close the roads, &c., deemed to be unnecessary, was published in the Government Gazette of 13th March, 1925, folio 1411.

LAND DISTRICT OF WARIALDA.

Portion No.	Area.	Parish Name.	Reputed Owner.	Occupier.	Character of Holding.	Width of Land Resumed and Withdrawn.	Area Resumed and Withdrawn.	Roads, &c., closed.
Part of 9.	a. r. p. 2,293 0 0	Mandoc ...	The Commercial Banking Co. of Sydney Ltd.	F. J. McLean ...	C.L. 17-2 (of 1,693 acres).	200 links...	a. r. p. 2 0 0	The unnecessary part of the reserved road within portion 9 is closed and added to that portion; the area of the portion being reduced to 2,291 acres 3 roods and C.L. 17-2 to 1,691 acres 3 roods.
46	2,120 0 0	Pepperbox	Do ...	M. S. Campbell ..	S L. 00-11, (No. 1,155).	200 „ ...	2 0 0	This area is withdrawn. The unnecessary part of reserved road within portion 46 is closed and added to that portion; the area of portion and S.L. 00-11 (No. 1,155) being reduced to 2,118 acres 3 roods.

DESCRIPTION OF ROAD OPENED:—Deviation of part of road from Delungra to Graman, parish of Burnett, Bannockburn Shire,—as shown on plan catalogued R. 15,800-1,603.

[Registration No. of Papers—Roads 1923-869-5.]

DESCRIPTION of lands now resumed for the road specified above, and dedicated as a Public Road, and of roads, &c., deemed to be unnecessary, which are now closed.

A proposal to resume the lands referred to for the road in question, and to close the roads, &c., deemed to be unnecessary, was published in the Government Gazette of 9th April, 1925, folio 1800.

LAND DISTRICT OF INVERELL.

Portion No.	Area.	Parish Name.	Reputed Owner.	Occupier.	Character of Holding.	Width of Land Resumed.	Area Resumed.	Roads, &c., closed.
16	a. r. p. 157 0 0	Burnett ...	A. W. Ragg and J. Hadwen.	A. W. Ragg and J. Hadwen.	Freehold...	100 links & variable.	a. r. p. 1 3 12	The unnecessary parts of reserved Public Road, within portions 16 and 274, east of new road, are closed and part thereof to be granted in compensation.
274	180 0 0	Do ...	do ...	do ...	do ...	100 links & variable.	0 1 24	

DESCRIPTION OF ROAD OPENED:—Road of access to portion 57, parish of Missabotti, from the North Creek-Bowra road, parish of Buckra Bendinni, county of Raleigh, Nambucca Shire,—as shown on plan catalogued R. 15,592-1,603.

[Registration No. of Papers—Roads 1922-884-21.]

DESCRIPTION of lands now resumed for the Road specified above, and dedicated as a public road, declaration of existing road, &c., to be public road, and of roads, &c., deemed to be unnecessary, which are now closed.

A proposal to resume the lands referred to for the road in question, to declare existing road, &c., to be Public Road, and to close the roads, &c., deemed to be unnecessary, was published in the Government Gazette of 14th November, 1924, folio 5225.

LAND DISTRICT OF BELLINGEN.

Portion No.	Area.	Parish Name.	Reputed Owner.	Occupier.	Character of Holding.	Width of Land Resumed.	Area Resumed.	Roads, &c., closed; also Road &c., declared to be Public Road.
63	a. r. p. 40 0 0	Buckra Bendinni.	Patrick Owens ...	Patrick Owens ...	Freehold ...	100 links...	a. r. p. 0 1 0	The unnecessary parts of reserved road within portion 76 are closed and to be granted in compensation.
76	40 0 0	Do ...	do ...	do ...	do ...	100 links & variable.	1 0 0	..... The parts of existing road, included in survey and necessary to preserve continuity of new road, are declared to be Public Road and dedicated to the public accordingly.

NOTIFICATION OF RESUMPTION, WITHDRAWAL, AND DEDICATION OF LANDS FOR ROADS, &c.—*continued.*

DESCRIPTION OF ROAD OPENED:—Road up Fire Fly Creek from Gloucester-Manning River road to Tipperary Brush Subdivision and branch roads within portion 76 and Reserve 48,911 for water supply and access, parish of Mimi, county of Gloucester, Manning Shire,—as shown on plan catalogued R. 14,833-1,603.

[Registration No. of Papers—Roads 1922-4-36.]

DESCRIPTION of re-marked road, of lands now resumed and withdrawn for the road specified above, and dedicated as a Public Road, declaration of existing road, &c., to be Public Road, and of roads, &c., deemed to be unnecessary, which are now closed.

A proposal to re-mark road, to resume and withdraw the lands referred to for the road in question, to declare existing road, &c., to be Public Road, and to close the roads, &c., deemed to be unnecessary, was published in the Government Gazette of 30th January, 1925, folio 652.

LAND DISTRICT OF TAREE.

Portion No.	Area.	Parish Name.	Reputed Owner.	Occupier.	Character of Holding.	Width of Land Resumed and Withdrawn.	Area Resumed and Withdrawn.	Roads, &c., closed; also Re-marked Road, and Road, &c., declared to be Public Road.
	a. r. p.						a. r. p.	
13	40 0 0	Mimi ...	George Schneider	George Schneider	Freehold	100 links & variable.	1 2 20	The unnecessary part of reserved road within portion 13 bearing westerly from its east boundary, the unnecessary reserved road within portion 1, the unnecessary parts of boundary road separating portion 65 from portions 11, 1, and 13, north and south of new road, are closed, and part thereof to be granted in compensation.
65	40 0 0	Do ..	do ...	do ...	do ...	100 links.	1 2 0	
11	40 0 0	Do ..	do ...	do ...	do ...	100 „ ...	0 2 0	
37	60 0 0	Do ..	do ...	do ...	do ...	100 „ ...	0 0 20	
33	60 0 0	Do	do ...	do ...	do ...	Variable ...	2 3 10	
28	50 0 0	Do ...	Francis Schneider.	Francis Schneider.	do ...	100 links ...	2 0 0	The unnecessary part of reserved road within portion 131 is closed and added to that portion; the area thereof and of C.P. 68-25 being increased to 51 acres 3 roods.
6	50 0 0	Do ...	do ...	do ...	do ...	100 „ ...	1 1 0	The unnecessary parts of reserved road within portion 64, the unnecessary reserved roads (2) within portion 67; the unnecessary boundary road west and south of portion 67, the unnecessary reserved road within portions 55 and 56; the unnecessary reserved road within portion 32; the unnecessary parts of reserved road within portions 18 and 16; the unnecessary reserved road within portion 17 are closed and part thereof to be granted in compensation.
64	50 0 0	Do ...	do ...	do ...	do ...	100 links & variable.	1 0 0	
67	50 0 0	Do ...	do ...	do ...	do ...	100 links ...	0 1 0	
30	40 0 0	Do ...	do ...	do ...	do ...	100 „ ...	1 2 10	
32	80 0 0	Do ..	do ...	do ...	do ...	100 „ ...	4 1 10	
32	40 0 0	Do ...	do ...	do ...	do ...	100 „ ...	1 3 25	
18	50 0 0	Do ...	do ...	do ...	do ...	100 „ ...	1 2 20	
16	100 0 0	Do ..	do ...	do ...	do ...	100 links & variable.	3 0 20	
17	50 0 0	Do ..	do ...	do ...	do ...	100 links ...	1 2 0	
78	41 0 0	Do ...	.....	Reserved road	.....	.....	.....	This is a re-marking of the east and west reserved road 100 links wide within portion 78.
68	78 2 0	Do ...	Martin Phillip Schneider.	Martin Phillip Schneider.	Part C.P. 07-65 of 120 acs.	100 links & variable	2 1 0	The unnecessary road and parts of reserved road within portion 68, the unnecessary parts of boundary roads lying between the north-western boundary of portion 68 and Fire Fly Creek, and between the southern boundary of portion 127 and Fire Fly Creek, together with unnecessary boundary road north of portion 69 are closed and added to C.P. 07-65; the area thereof being increased to 122 acres 1 rood, and the area of portions 68 and 127 being increased to 79 acres 3 roods, and 42 acres 2 roods respectively.
76	200 0 0	Do ...	Geo. Easton ...	Geo. Easton ...	C.P. 91-28	100 links ...	4 2 0 (includes branch road No. 1).	The unnecessary reserved road and part of reserved road within portion 76, together with the unnecessary boundary road separating portion 76 from portion 50, are closed and added to portion 76; the area thereof and of C.P. 91-28 being increased to 200 acres 3 roods.
98	88 0 0	Do ...	Austin James Schneider.	Austin James Schneider.	C.P. 02-25	100 links & variable.	1 0 0	.....
95	80 0 0	Do ..	The Commissioners Government Savings Bank of N.S.W.	Christopher Schneider.	C.P. 02-81	100 links ...	1 2 0	The unnecessary part of reserved road within portion 95 is closed and added to that portion; the area thereof and of C.P. 02-81 being increased to 81 acres.
...	42 1 0 (about).	Do ...	H. Donkin ..	H. Donkin ..	Sp. L. 17-47.	100 links ...	4 2 0 (includes branch road No 2.).	This area, 4 acres 2 roods, is withdrawn.

The existing roads and parts of roads included in survey and necessary to preserve continuity one chain wide of new road, together with the re-marked road within portion 78, are declared to be Public Road and dedicated to the public accordingly.

[900] Sydney, 4th September, 1925.

NOTIFICATION UNDER THE PUBLIC ROADS ACT, 1902, OF RESUMPTION AND WITHDRAWAL AND DEDICATION OF LANDS FOR ROAD, OF DECLARATION OF EXISTING ROADS TO BE PUBLIC ROAD, AND OF THE CLOSURE OF ROADS DEEMED TO BE UNNECESSARY.

IN pursuance of the provisions of the Public Roads Act, 1902, I, SIR DUDLEY RAWSON STRATFORD DE CHAIR, Admiral in the Royal Navy, Knight Commander of the Most Honourable Order of the Bath, Member of the Royal Victorian Order, Governor of the State of New South Wales, and its Dependencies in the Commonwealth of Australia, with the advice of the Executive Council, do hereby notify, that the lands hereunder described, which are required for the roads hereunder specified (in respect of which roads notice of proposal to open the same has duly been given), are hereby resumed or withdrawn for the several roads referred to; also that the said lands are hereby dedicated as roads; also that the existing roads, particularised hereunder, are hereby declared to be Public Roads; and also that the roads hereunder specified, which are deemed to be unnecessary (in respect of which notice of proposal to close the same has duly been given) are hereby closed.

D. R. S. DE CHAIR,
Governor.

P. F. LOUGHLIN, Minister for Lands.

DESCRIPTION OF ROAD OPENED:—Road diversions adjoining railway line from Henty to Rand, parish of Edgehill, county of Mitchell, Lockhart Shire,—as shown on plans catalogued R. 15,902-1,603 and R. 15,903-1,603.

[Registration No. of Papers—Roads 1924-998-10.]

DESCRIPTION of lands now resumed for the road specified above, and dedicated as a Public Road.

A proposal to resume the lands referred to for the road in question was published in the Government Gazette, of 8th May, 1925, folio 2145.

LAND DISTRICT OF WAGGA WAGGA.

Portion No.	Area.	Parish Name.	Reputed Owner.	Occupier.	Character of Holding.	Width of Land Resumed.	Area Resumed.
	a. r. p.						a. r. p.
36 (R. 15,902-1,603)	369 0 0	Edgehill ...	Railway Commissioners ...	.....	Freehold	100 links and variable.	0 3 17 (in two parts).
47 (R. 15,903-1,603)	382 2 0	Do	do ...	.....	do	do ...	1 1 14¼ (in two parts).

NOTIFICATION OF RESUMPTION, WITHDRAWAL, AND DEDICATION OF LANDS FOR ROADS, &c.—*continued.*

DESCRIPTION OF ROAD OPENED :—Road within portion 81, parish of Berry Jerry, county of Bourke, Coolamon Shire,—as shown on plan catalogued R. 15,935-1,603.

[Registration No. of Papers—Roads 1924-761-10.]

DESCRIPTION of lands now resumed for the road specified above, and dedicated as a Public Road, and of roads, &c., deemed to be unnecessary, which are now closed.

A proposal to resume the lands referred to for the road in question, and to close the roads, &c., deemed to be unnecessary, was published in the Government Gazette of 29th May, 1925, folio 2383.

LAND DISTRICT OF WAGGA WAGGA.

Portion No.	Area.	Parish Name.	Reputed Owner.	Occupier.	Character of Holding.	Width of Land Resumed.	Area Resumed.	Roads, &c., closed.
81	a. r. p. 40 0 0	Berry Jerry	Annie Rogerson..	Annie Rogerson..	C.P. 23-18	100 links ..	a. r. p. 4 0 0	The unnecessary part of boundary road separating portion 81 and end of road from portions 40 (part), 72, and 75 (part), parish of Kindra, south of new road, is closed and added to portion 81; the area thereof and of C.P. 23-18 being increased to 40 acres 3 roods 24 perches.

DESCRIPTION OF ROAD OPENED :—Deviation of part of road from the Grafton-Lionsville road within portion 25, parish of Copmanhurst, county of Clarence, Copmanhurst Shire,—as shown on plan catalogued R. 15,756-1,603.

[Registration No. of Papers—Roads 1924-225-11.]

DESCRIPTION of lands now resumed for the road specified above and dedicated as a Public Road, and of roads, &c., deemed to be unnecessary, which are now closed.

A proposal to resume the lands referred to for the road in question, and to close the roads, &c., deemed to be unnecessary, was published in the Government Gazette of 20th February, 1925, folio 1030.

LAND DISTRICT OF GRAFTON.

Portion No.	Area.	Parish Name.	Reputed Owner.	Occupier.	Character of Holding.	Width of Land Resumed.	Area Resumed.	Roads, &c., closed.
25	a. r. p. 92 0 0	Copmanhurst.	John Fahey ...	John Fahey and constructed road in use.	Freehold ...	50 links ...	a. r. p. 0 1 30	The unnecessary part of reserved road within portion 24, south-east of new road, is closed and to be granted in compensation.

DESCRIPTION OF ROAD OPENED:—Deviation of part of the north and south reserved road within portion 60 and a slight road widening at the eastern corner of that portion, parish of Ellis, county of Leichhardt, Wingadee Shire,—as shown on plan catalogued R. 15,873-1,603.

[Registration No. of Papers—Roads 1924-485-10.]

DESCRIPTION of lands now resumed for the road specified above and dedicated as a Public Road, and of roads, &c., deemed to be unnecessary, which are now closed

A proposal to resume the lands referred to for the road in question, and to close the roads, &c., deemed to be unnecessary, was published in the Government Gazette of 24th April, 1925, folio 1951.

LAND DISTRICT OF COONAMBLE.

Portion No.	Area.	Parish Name.	Reputed Owner.	Occupier.	Character of Holding.	Width of Land Resumed.	Area Resumed.	Roads, &c., closed.
60	a. r. p. 366 0 0	Ellis ...	W. H. Strudwick... ...	W. H. Strudwick and track in use.	C.P. 05-2 (of 377 acs.)	300 links ...	a. r. p. 12 3 0 (in two parts).	The unnecessary part of reserved public road, between the Coonamble-Tonderbrine road and the new road, within portion 60, is closed and added to that portion, the area thereof being decreased to 389 acres 3 roods and that of C.P. 05-2 to 370 acres 3 roods.

DESCRIPTION OF ROAD OPENED :—Road through portion 43, parish of Collett, county of Ashburnham, Boree Shire,—as shown on plan catalogued R. 15,858-1,603.

[Registration No. of Papers—Roads 1924-613-12.]

DESCRIPTION of lands now resumed for the road specified above and dedicated as a Public Road, and of roads, &c., deemed to be unnecessary, which are now closed.

A proposal to resume the lands referred to for the road in question, and to close the roads, &c., deemed to be unnecessary, was published in the Government Gazette of 15th May, 1925, folio 2217.

LAND DISTRICT OF MOLONG.

Portion No.	Area.	Parish Name.	Reputed Owner.	Occupier.	Character of Holding.	Width of Land Resumed.	Area Resumed.	Roads &c., closed.
43	0	Collett ...	Harold Goodacre ...	Harold Goodacre.	Freehold ...	100 links...	a. r. p. 3 2 2	The unnecessary boundary road separating portion 43, parish of Collett, from portion 89 and end of closed road, parish of Collett, and portion 102 (part), parish of Nyrang, extending from southern extremity of new road to the reserved road within portion 102, parish of Nyrang, is closed and to be granted in compensation.

NOTIFICATION OF RESUMPTION, WITHDRAWAL, AND DEDICATION OF LANDS FOR ROADS, &c.—*continued.*

DESCRIPTION OF ROAD OPENED:—Deviation of part of the road from Bundanoon to Teudt's Lookout, parish of Bundanoon, county of Camden, Wingecarribee Shire,—as shown on plan catalogued R. 15,673-1,603.

[Registration No. of Papers—Roads 1923-1,048-18.]

DESCRIPTION of lands now resumed for the road specified above, and dedicated as a Public Road, and of roads, &c., deemed to be unnecessary, which are now closed.

A proposal to resume the lands referred to for the road in question, and to close the roads, &c., deemed to be unnecessary, was published in the Government Gazette of 30th January, 1925, folio 150.

LAND DISTRICT OF MOSS VALE.

Portion No.	Area.	Parish Name.	Reputed Owner.	Occupier.	Character of Holding.	Width of Land Resumed.	Area Resumed.	Roads, &c., closed.
	a. r. p.						a. r. p.	
73	50 0 0	Bundanoon	Arthur John Stanton.	Arthur John Stanton.	C.P. 18-1 ...	100 links...	2 1 0	The unnecessary parts of public boundary road separating portion 73 (part) from portions 3 and 74 (parts), north and east of new road, are closed and added to portion 73, the area thereof, and of C.P. 18-1 being increased to 50 acres 1 rood.

DESCRIPTION OF ROAD OPENED:—Road of access to portion 191, parish of Yarratt, county of Macquarie, Manning Shire,—as shown on plan catalogued R. 15,719-1,603.

[Registration No. of Papers—Roads 1923-767-10.]

DESCRIPTION of lands now resumed for the road specified above, and dedicated as a Public Road, and of roads, &c., deemed to be unnecessary, which are now closed.

A proposal to resume the lands referred to for the road in question, and to close the roads, &c., deemed to be unnecessary, was published in the Government Gazette of 20th February, 1925, folio 1030.

LAND DISTRICT OF TAREE.

Portion No.	Area.	Parish Name.	Reputed Owner.	Occupier.	Character of Holding.	Width of Land Resumed.	Area Resumed.	Roads, &c., closed.
	a. r. p.						a. r. p.	
31	50 0 0	Yarratt ...	Alexander H. Smith	Alexander H. Smith	Freehold ...	50 links ...	1 0 18	The unnecessary part of boundary road separating portion 108 (part) from portion 31 (part) is closed and to be granted in compensation. The unnecessary boundary road separating portion 100 from portions 107 and 108 is closed.

DESCRIPTION OF ROAD OPENED:—Road from Nana Glen-Coramba road to Lower Bucca State Forest No. 29, parish of Moonee, county of Fitzroy, Dorrigo Shire,—as shown on plan catalogued R. 15,803-1,603.

[Registration No. of Papers—Roads 1924-144-12.]

DESCRIPTION of lands now resumed for the road specified above and dedicated as a Public Road, declaration of existing road, &c., to be Public Road, and of roads, &c., deemed to be unnecessary, which are now closed.

A proposal to resume the lands referred to for the road in question, to declare existing road, &c., to be Public Road, and to close the roads, &c., deemed to be unnecessary, was published in the Government Gazette of 9th April, 1925, folio 1801.

LAND DISTRICT OF GRAFTON.

Portion No.	Area.	Parish Name.	Reputed Owner.	Occupier.	Character of Holding.	Width of Land Resumed.	Area Resumed.	Roads, &c., closed; also road, &c., declared to be Public Road.
	a. r. p.						a. r. p.	
7	100 0 0	Moonee ...	C. J. Franks	C. J. Franks ...	Freehold ...	100 links & variable.	1 1 32	.....
207	73 2 0	Do ...	do	do ...	do ...	100 links & 200 links.	3 3 0	The unnecessary part of boundary road separating portion 207 from portion 170, south of new road, is closed, and to be granted as compensation.
170	40 0 0	Do ...	The Coramba Milling Co. Ltd.	The Coramba Milling Co. Ltd.	do ...	100 links ...	1 0 34	The area of 3 roods 19 perches resumed from portion 158 as "Severed Land" is to be granted in compensation.
171	94 0 0	Do ...	do ...	do ...	do ...	100 " ...	1 3 24	
158	108 0 0	Do ...	The Commercial Banking Co., of Sydney Ltd.	Laban Nathan Walters.	C.P. 03-64	100 " ...	0 2 34	The unnecessary boundary road separating portion 171 from portion 206, is closed and to be granted in compensation.
153	100 0 0	Do ...	do ...	do ...	C.P. 05-24	.....	0 3 19	This area (3 roods 19 perches) is resumed as "Severed land." The part of existing road included in survey and necessary to preserve the continuity of new road is declared to be "public road" and dedicated to the public accordingly.

NOTIFICATION OF RESUMPTION, WITHDRAWAL, AND DEDICATION OF LANDS FOR ROADS, &c.—*continued.*

Description of Road opened:—Deviation of part of the road from Bimbaya to the Candelo-Bombala road, parish of Tantawangalo, county of Auckland, Mumballa Shire,—as shown on plan catalogued R. 15,599-1,603.

[Registration No. of Papers—Roads 1922-127-20.]

Description of lands now resumed for the road specified above, and dedicated as a Public Road, declaration of existing road, &c., to be Public Road, and of roads, &c., deemed to be unnecessary, which are now closed.

A proposal to resume the lands referred to for the road in question, to declare existing road, &c., to be Public Road, and to close the roads, &c., deemed to be unnecessary, was published in the Government Gazette of 19th December, 1925, folio 5763.

Land District of Bega.

Portion No.	Area.	Parish Name.	Reputed Owner.	Occupier.	Character of Holding.	Width of Land Resumed.	Area Resumed.	Road, &c., closed, also Road, &c., declared to be Public Road.
	a. r. p.						a. r. p.	
4	48 3 8	Tantawangalo	Roger Kirby	Ernest Sherlock	Freehold ..	100 links ..	0 2 13	The unnecessary part of road from Candelo-Bombala road to Bimbaya, extending from the south-western prolongation of the south-eastern side of new road within portion 31 to the southerly prolongation of the eastern boundary of portion 3, and the unnecessary part of boundary road separating portion 31 (part) from portion 3 (part) south of new road are closed and together with the areas of 1 acre 1 rood 29 perches and 1 rood 15 perches resumed from portion 31 as "Severed Lands," are to be granted, part thereof, in compensation.
3	50 0 0	Do ..	do	do ..	do ..	100 ,, ..	0 3 17	
31	320 0 0	Do ..	Kameruka Estate ..	Kameruka Estate.	do ..	100 ,, ..	0 3 20	
31	320 0 0	Do ..	do ..	do ..	do ..	Variable ..	1 1 29	This area is resumed as "Severed Land."
31	320 0 0	Do ..	do ..	do ..	do ..	do ..	0 1 15	do do
								The part of existing road included in survey and necessary to preserve the continuity of new road is declared to be Public Road and dedicated to the public accordingly.

Description of Road opened:—Road diversions adjoining railway line from Henty to Rand, parishes of Munyabla and Wallandoon, county of Urana, Lockhart Shire,—as shown on plans catalogued R. 15,904 and R. 15,906-1,603.

[Registration No. of Papers—Roads 1924-998-10.]

Description of lands now resumed for the road specified above, and dedicated as a Public Road.

A proposal to resume the lands referred to for the road in question was published in the Government Gazette of 8th May, 1925, folio 2145.

Land District of Urana.

Portion No.	Area.	Parish Name.	Reputed Owner.	Occupier.	Character of Holding.	Width of Land Resumed.	Area Resumed.
	a. r. p.						a. r. p.
R. 15,904-1,603. 108	89 0 0	Munyabla ...	Railway Commissioners	.....	Freehold ...	100 links .. .	0 3 26½
R. 15,904-1,603. 84	90 0 0	Do ...	do	.....	do ...	150 links and variable.	2 0 3½ (in two parts).
Part of original 108 (R. 15,906-1,603).	309 2 13	Wallandoon ...	do	.....	do ...	100 links and variable.	1 1 37 (in two parts).

Description of Road opened:—Road diversions adjoining railway from Henty to Rand, parish of Henty, county of Hume, (Henty Urban Area), Culcairn Shire,—as shown on plan catalogued R. 15,905-1,603.

[Registration No. of Papers—Roads 1924-998-9.]

Description of lands now resumed for the road specified above and dedicated as a Public Road.

A proposal to resume the lands referred to for the road in question was published in the Government Gazette of 8th May, 1925, folio 2145.

Land District of Albury.

Portion No.	Area.	Parish Name.	Reputed Owner.	Occupier.	Character of Holding.	Width of Land Resumed.	Area Resumed.
.....	.....	Henty	Railway Commissioners.. ..	.....	Freehold ..	100 links and variable.	a. r. p. 0 2 13½ (in three parts)

Description of Road opened:—Widening of Canterbury Old Road in the vicinity of the Overhead Bridge, Canterbury Railway Station, parish of Petersham, county of Cumberland, Canterbury Municipality,—as shown on plan catalogued R. 15,948-1,603.

[Registration No. of Papers—Roads 1925-215-6.]

Description of lands now resumed for the road specified above and dedicated as a Public Road.

A proposal to resume the lands referred to for the road in question was published in the Government Gazette of 8th May, 1925, folio 2145.

Metropolitan Land District.

Portion No.	Area.	Parish Name	Reputed Owner.	Occupier	Character of Holding.	Width of Land Resumed.	Area Resumed.
	a. r. p.						a. r. p.
Part of 137 (now subdivided).	200 0 0	Petersham	The Railway Commissioners..	.....	Freehold ..	Variable ..	0 0 6/10

[1320] Sydney, 4th September, 1925.

NOTIFICATION OF PROPOSED OPENING OF ROADS, OF PROPOSED DECLARATION OF EXISTING ROADS AND PARTS OF EXISTING ROADS TO BE PUBLIC ROADS, AND OF PROPOSED CLOSING OF ROADS AND PARTS OF ROADS DEEMED TO BE UNNECESSARY.

NOTICE is hereby given that the Minister for Lands deems it expedient that certain roads should be opened, and that it is proposed to resume for the purpose, under the provisions of the Public Roads Act, 1902, the lands hereunder described, and to declare the existing roads and parts of existing roads particularised hereunder to be Public Roads.

The proposed roads, &c., are shown upon plans which can be inspected at this Office, and a copy of the same may be inspected at the respective offices of the Crown Land Agents for the Land Districts in which the lands are situated.

All persons interested are hereby called upon to set forth in writing and to forward to the Minister, within one month from the date of this notice, any objections which may appear to them to exist to the proposals above stated.

Notice is also given that the Minister is of opinion that it is expedient to close the roads and parts of roads hereunder specified, and all persons interested are hereby called upon to set forth in writing, addressed to the Minister for Lands, within one month from this date, any objections which may appear to them to exist to the closing of the said roads and parts of roads.

Plans showing the roads and parts of roads proposed to be closed can be inspected at this Office, and a copy of the same may be inspected at the respective offices of the Crown Land Agents for the Land Districts in which the lands are situated.

P. F. LOUGHLIN, Minister for Lands.

DESCRIPTION OF ROAD TO BE OPENED:—Deviation of part of the road from Ulladulla to Bateman's Bay, parish of Woodburn, county of St. Vincent, Clyde Shire,—as shown on plan catalogued R. 15,950–1,603.

[Registration No. of Papers—Roads 1925-232-4.]

DESCRIPTION of the lands which it is proposed to resume, and of roads, &c., deemed to be unnecessary, which it is proposed to close.

LAND DISTRICT OF MILTON.

Portion No.	Area.	Parish Name.	Reputed Owner.	Occupier.	Character of Holding.	Width of Land to be Resumed.	Area to be Resumed.	Roads, &c., proposed to be closed.
	a. r. p.						a. r. p.	
109	70 0 0	Woodburn	W. W. Campbell ..	.....	Freehold ..	100 links & variable.	1 2 26½	The unnecessary part of boundary (public) road east of portion 109, and the unnecessary part of the reserved (public) road within portion 1; both east of proposed road, are proposed to be closed and to be granted in compensation.
1	120 0 0	Do ..	do ..	.....	do ..	do ..	0 3 6	

DESCRIPTION OF ROAD TO BE OPENED:—Widening of parts of the road from Deniliquin to Mooney Swamp, and of parts of the road from Birganbigil to the Deniliquin–Finley road, parishes Mundiwa and Coolagali, Conargo Shire,—as shown on plan catalogued R. 15,875-1,603.

[Registration No. of Papers—Roads. 1923–925-3.]

DESCRIPTION of the lands which it is proposed to sesume and of roads &c., deemed to be unnecessary, which it is proposed to close.

LAND DISTRICT OF DENILIQUIN.

Portion No.	Area.	Parish Name.	Reputed Owner.	Occupier.	Character of Holding.	Width of Land to be Resumed.	Area to be Resumed.	Roads, &c., to be declared to be Public Road.
	a. r. p.						a. r. p.	
29	254 0 0	Mundiwa..	N. & G. Grenfell ..	N. & G. Grenfell..	Freehold ..	200 links..	6 2 18	.....
Closed road ..	67 0 5	Do ..	do ..	do ..	do ..	200 „ ..	0 0 37	.....
43	289 3 0	Do ..	R. H. N. Landale..	R. H. N. Landale..	do ..	Variable ..	0 1 33	.....
72	107 3 0	Do ..	J. V. Ingram ..	J. V. Ingram ..	do ..	200 links..	6 2 32	.....
Part of 45	361 0 0	Do ..	do ..	do ..	do ..	200 links & variable.	11 0 12	.....
70	1 2 0	Do ..	The Minister for Education.	Dedicated Public School site.	Dedicated land.	108 links.	0 2 25	.....
74	0 2 0	Do ..	The Trustees Birganbidgil Mechanics Institute.	do ..	do ..	92 „ ..	0 2 0	The whole of portion 74.
47	226 3 0	Do ..	G. Mills, senior and junior.	G. Mills, senior and junior.	Freehold ..	200 „ ..	12 0 1	.....
50	150 3 0	Do ..	do ..	do ..	do ..	200 „ ..	8 0 1	.....
52	186 3 0	Do ..	Mrs. Worthington..	Mrs. Worthington..	do ..	200 „ ..	9 3 30	.....
53	185 3 0	Do ..	do ..	do ..	do ..	200 „ ..	9 3 25	.....
61	197 3 0	Coolagali..	Jessie H. and Annie Mills.	Jessie H. and Annie Mills.	do ..	200 „ ..	5 3 31	.....
								The part of boundary road south of portion 50, parish Mundiwa, included in survey and necessary to preserve continuity of proposed road widening is to be declared to be Public Road and dedicated to the public accordingly.

[1317] Sydney, 4th September, 1925.

REVOCATION OF RESERVES FROM SALE, LEASE, &c.

It is hereby notified, for public information, that under the provisions of section 30 of the Crown Lands Consolidation Act, 1913, the reserves from sale, lease, &c., hereunder described, are hereby revoked, but such revocation shall not take effect until after the expiration of sixty days from the above date.

P. F. LOUGHLIN, Minister for Lands.

Land District	Division.	Reserve No.	Purpose.	Date of Notification.	County	Parish.	Shire, &c.	Area.	Part revoked.	Papers No.
Armidale ..	Eastern ..	26,974	From sale for access	4 Dec., 1897	Sandon ..	Exmouth ..	Guyra Shire ..	a. r. p. 20 0 0 (about).	The whole; being portion 20. Plan S. 4,580-1,660.	Leases 1925-12,989.
Bega ..	do ..	55,587	For public recreation.	4 Aug., 1922	Dampier ..	Bermaguee	Mumbulla Shire.	80 0 0 (about).	The whole.	Mis. 1925-7,577.
Bingara ..	Central ..	27,920	From conditional sale.	12 June, 1897	Murchison	Keera and Gouron.	Gwydir Shire ..	500 0 0 (about).	That part within the boundaries of the parts of portion 23, parish of Keera and portion 34, parish of Gouron, lying to the east of a six-wire fence; commencing at a point on the northern boundary of portion 23, above mentioned, about 34 chains easterly from the north-west corner thereof, and traversing the aforesaid portions in a south-easterly direction. Plans M. 2,656-M. 1,402 R. 1,789.	Leases 1925-14,597.
Carcoar ..	Eastern ..	41,976	From sale and lease generally.	21 Aug., 1907	Bathurst ..	Purfleet ..	Waugoola Shire.	280 0 0 (about).	Part within approved Sp. L. 24-89.	Leases 1925-12,947.
Do ..	do ..	25,525	From sale for travelling stock and camping.	27 Feb., 1897	do ..	do ..	do ..	230 0 0 (about).	do ..	do
Do ..	do ..	....	From sale or lease, section 206.	22 May, 1925	do ..	Three Brothers.	Lyndhurst Shire.	40 0 0	Portion 97, Plan B. 3,752-1,564.	Mis. 1925-7,973.
Coonabarabran ..	do ..	33,639	From sale and lease for camping.	22 Nov., 1901	Wallace ..	Clyde ..	Dalgety Shire.	0 3 10 (about).	The part within R. 55,258 for public school, notified this day.	Mis. 1925-3,196.
Coonamble ..	Central ..	....	From sale or lease under section 228.	1 Jan., 1924	Ewenmar ..	Warrie ..	Wingadee Shire	265 0 0 (about).	Parts within approved Sp. L. 25-1.	Leases 1925-14,187.
Corowa ..	do ..	....	From sale or lease under section 206.	22 May, 1925	Denison ..	Woperana	Berrigan Shire	172 3 23	The whole; being portions 51 and 122. Plan D. 422 and 1,794-1,798.	Leases 1925-10,664.
Gundagai ..	Eastern ..	....	From sale and lease other than under the Mining Act.	14 Oct., 1896	Harden ..	Mooney Mooney.	Gundagai Shire.	176 0 0	The whole; portion 335. Plan H. 5,583-1,716	Leases 1925-13,694.
Gunning ..	do ..	48,316	From sale for travelling stock.	13 Nov., 1912	King ..	Cullarin ..	Gunning Shire.	7 0 0 (about).	The whole; being portion 158. Plan K. 7,095-1,995.	Sales 1925-11,640.
Inverell ..	do ..	35,142	From sale or lease other than improvement lease.	27 Sept., 1902	Arrawatta	Leslie ..	Ashford Shire ..	3,330 0 0	The whole within portion 13. Plan A. 2,009-1,847 R.	Leases 1925-14,701.
Moss Vale ..	do ..	....	From sale or lease under section 228.	.....	Camden ..	Wingecarribee.	Nattal Shire ..	150 0 0	The whole; portion 91. Plan C. 2,696-3,041.	Ms. 1925-8,450.
Narrabri ..	Central ..	1,755	From sale for travelling stock.	9 Jan., 1882	Jamison ..	Merah ..	Namoi Shire ..	30 0 0	That part within approved Sp. L. 25-6.	Leases 1925-13,142.
Parkes ..	Central ..	....	From sale or lease under section 228.	.....	Kennedy ..	Braslghy ..	Lachlan Shire ..	6,500 0 0 (about).	Part within area allotted for H.S. 31-1, Parkes.	Sales 1925-13,882.
Queanbeyan	Eastern ..	....	From sale and lease under section 206.	15 May, 1925	Murray ..	Monkellan	Yarrowlumla Shire	40 0 0	The whole; portion 56. Plan M. 552-1,956.	Sales 1925-8,730.
Rylstone ..	do ..	30,647	From sale for water supply and camping.	17 Feb., 1900	Phillip ..	Growee ..	Rylstone Shire	8 0 0 (about).	The whole	Leases 1925-14,484.
Scone ..	do ..	16,831	From sale for temporary common at Stewart's Brook.	3 Dec., 1892	Durham ..	Oldcastle ..	Upper Hunter Shire.	125 0 0 (about).	Part within approved Special Leases 24-6, 24-7, and 25-1.	Leases 1925-12,668.
Do ..	do ..	35,632	From lease generally	25 April, 1903	do ..	do ..	do ..	125 0 0 (about).	do ..	do
Tenterfield	do ..	....	From sale and lease under section 228.	13 Feb., 1924	Clive ..	Jondol ..	Tenterfield Shire	100 0 0	The whole; portion 102. Plan C. 1,824-1,809.	Leases 1925-14,082.
Wagga Wagga.	Central ..	17,803	From sale for travelling stock and camping.	27 May, 1903	Mitchell ..	Yarragundry.	Mitchell Shire	21 0 0 (about).	Part within approved Sp. L. 25-16.	Leases 1925-14,730.
Do ..	do ..	36,285	From sale for access.	15 Aug., 1903	do ..	Mundawadery.	Lockhart Shire	5 0 0	The whole. Plan M. 2,475-1,888.	Sales 1925-17,994.
Wellington.	Eastern ..	15,091	From sale for temporary common.	30 Jan., 1892	Wellington.	Muckerwa ..	Macquarie Shire.	20 0 0	Within portion 99. Plan W. 5,496-3,091.	Leases 1925-14,069.
Do ..	do ..	....	From sale or lease, section 206.	16 July, 1925	do ..	Ironbarks ..	do ..	20 0 0	The whole; portion 280. Plan W. 5,304-2,091.	Leases 1925-14,889.
Parkes ..	Central ..	31,193	From sale for temporary common, Peak Hill.	14 „ 1900	Narromine	Mingelo .. (Environs of Peak Hill).	Municipality of Peak Hill.	0 1 0	That part within portion 429. Plan N. 1484-1,884.	Sales 1925-19,746.
Do ..	do ..	31,194	From license and lease generally for temporary common, Peak Hill.	14 „ „	do ..	do ..	do ..	0 1 0	do ..	do
Wagga Wagga.	do ..	30,386	From sale for public recreation and water supply.	13 Jan., „	Wynyard ..	Umutbee .. (Village of Tarcutta).	Kyeamba Shire	0 3 0	Part within portion 47. Plan W. 5,570-2,119.	Ms. 1925-8,907.
Lismore ..	Eastern ..	....	From sale or lease under section 206.	4 July, 1924	Rous ..	Dunoon .. (Village of The Channon.)	Terania Shire ..	1 1 30	The whole. Plan Ms. 1,709 Gfn.	Ms. 1925-8,846.
Narrabri ..	Central ..	28,023	From sale for travelling stock.	5 Oct., 1895	Jamison ..	Burrendong and Burcarroll.	Namoi Shire ..	195 0 0 (about).	Parts within portion 38, parish of Burrendong and portion 24, parish of Burcarroll. Plans J. 2,322 and 2,324-1,963.	Ms. 1925-8,576.
Do ..	do ..	1,790 (Extn.)	do ..	1 Sept., 1884	do ..	Burcarroll ..	do ..	295 0 0 (about).	Part within portion 23 and intersecting roads. Plan J. 2,321-1,968 R.	do
Do ..	do ..	39,349	do ..	1 July, 1905	do ..	do ..	do ..	172 0 0 (about).	Part within portion 24. Plan J. 2,322-1,968 R.	do
Do ..	do ..	10,783	do ..	15 Feb., 1890	do ..	Helebah ..	do ..	1,725 0 0 (about).	Part within portion 49 and adjoining road. Plan J. 2,325-1,968 R.	do
Do ..	do ..	38,437	do ..	28 Sept., 1904	do ..	Burcarroll ..	do ..	80 0 0 (about).	Part within portion 28. Plan J. 2,321-1,968 R.	do

REVOCATION OF RESERVES FROM SALE, LEASE, &c.—*continued.*

Land District.	Division.	Reserve No.	Purpose.	Date of Notification.	County.	Parish.	Shire, &c.	Area.	Part revoked.	Papers No.
								a. r. p.		
Narrabri ..	Central ..	40,589	From lease other than 18th section lease.	23 May, 1906	Jamison ..	Burcarroll, Burrendong and Helebah.	Namoi Shire ..	3,650 0 0 (about).	Parts within portions 23 and 24, parish of Burcarroll and intersecting roads; portions 37 and 38, parish of Burrandong, and portion 49, parish of Helebah. Plans J. 2,321 to 2,325-1,968.	Mis. 1925-8,376.
Murwillumbah.	Eastern ..	41,145	From sale for mechanics' institute.	5 Dec., ,,	Rous .. (Village of	Tyalgum .. Tyalgum).	Tweed Shire ..	0 2 0	The whole; allotment 9, section 5. Plan Tyalgum 6 R.	do
Do ..	do ..	41,146	From lease for mechanics' institute.	5 ,, ,,	do ..	do ..	do ..	0 2 0	do do ..	do
Wyalong ..	Central ..	23,920	From sale for access	22 April, 1896	Bland ..	Burrabyong.	Bland Shire ..	50 0 0 (about).	Part within parish of Burrabyong (west of portions 14 and 33).	do
Grafton ..	Eastern ..	15,293	From sale for travelling stock and camping.	27 Feb., 1892	Fitzroy ..	Blaxland and Bardsley.	Nymboida Shire.	640 0 0 (about).	The whole	do
Do ..	do ..	34,342	From license and lease generally for travelling stock and camping.	12 April, 1902	do ..	do ..	do ..	640 0 0 (about).	do	do
Do ..	do ..	337	From sale for water supply.	8 July, 1878	do ..	Blaxland and Nymboida.	do ..	100 0 0 (about).	do	do
Do ..	do ..	76	From sale for village purposes.	3 Aug., 1866	do ..	Chambigne	do ..	60 0 0 (about).	Part within the parish of Chambigne.	do
Do ..	do ..	419	From sale for travelling stock.	10 Mar., 1879	do .	do ..	do ..	80 0 0 (about.)	Part within T.S.R., 420...	do
Narrabri ..	Central ..	34,501	From sale or lease other than G.C.P. or C.L.	7 May, 1902	White ..	Loder ..	Namoi Shire ..	40 0 0	The whole; portion 7. Plan W. 213-1,767.	do
Corowa ..	do ..	....	From sale or lease under section 206.	4 Aug., 1922	Hume ..	Goombargana.	Hume Shire ..	42 0 0	The whole. Plan M. 187-1,834.	do
Goulburn ..	Eastern ..	23	From sale for camping and water supply.	31 May, 1872	Argyle ..	Karrawary.	Mulwaree Shire	48 3 18	Part within portion 117. Plan A. 4,367-2,121.	do
Cowra ..	do ..	56,382	From lease generally.	7 Sept., 1923	Bathurst ..	Canowindra.	Waugoola Shire	0 2 0	The whole; allotment 3, section 18. Plan C. 5-1,730 R.	do
Coonabarrabran.	Central ..	50,495	From sale for quarry.	28 Jan., 1915	Napier ..	(Village of Yuggel ..	Canowindra). Coonabarabran Shire.	20 0 0	The whole; portion 30. Plan N. 1,132-1,833 R.	Sales 1925-13,291.
Moree ..	do ..	42,095	From sale for travelling stock and camping.	16 Oct., 1907	Benarba ..	Willalee ..	Boomi Shire ..	256 0 0 (about).	The whole	Mis. 1925-8,235.
Do ..	do ..	42,096	do ..	16 ,, ,,	do ..	do ..	do ..	534 0 0 (about).	do	do
Do ..	do ..	42,097	do ..	16 ,, ,,	do ..	do ..	do ..	510 0 0 (about).	do	do
Do .	do ..	42,098	do ..	16 ,, ,,	do .	Willalee & Burragillo.	do ..	640 0 0 (about).	do	do
Do ..	do ..	42,196	From lease other than 18th section lease.	20 Nov. ,,	do ..	do ..	do ..	1,940 0 0 (about).	Parts within Rs. 58,265 and 58,266 from sale or lease other than special lease, notified this day.	do
Do ..	do ..	844	From sale for water supply.	9 June, 1879	do ..	Burragillo..	do ..	160 0 0 (about)	The whole; being expired scrub lease 179. Plans Sn. L. I Ca. R. and Ms. 1,033 Gbn. R., Ms. 760 Gbn., W. 141-1,601.	do
Do ..	do ..	39,790	From sale other than 18th section lease.	20 Sept., 1905	do ..	do ..	do ..	160 0 0 (about).	Part within R. 58,266 from sale or lease other than special lease, notified this day.	do
Cooma ..	Eastern ..	....	From sale or lease under section 228.	21 Nov., 1924	Wallace ..	Gooandra and Kiandra.	Dalgety Shire..	13,828 0 0	The whole; being expired scrub lease 189. Plans Sn. L. I Ca. R. and M. 115-1,834 A.	Mis. 1925-9,631.
Do ..	do ..	....	do ..	31 Aug., 1925	do ..	Tantangara	do ..	13,170 0 0	The whole; being expired scrub lease 188. Plans Sn. L. I Ca. R. and M. 115-1,834 A.	do

[1329] Sydney, 4th September, 1925.

REVOCATION OF NOTIFICATION OF TRACTS OR AREAS PREVIOUSLY NOTIFIED AS NOT AVAILABLE FOR SETTLEMENT UNTIL FURTHER NOTIFICATION.

IT is hereby notified for public information, that, under the provisions of the Crown Lands Consolidation Act, 1913, the notifications that the tracts or areas hereunder described are not available for settlement until further notification, are hereby revoked.

P. F. LOUGHLIN, Minister for Lands.

Land District.	Division.	Date of Notification.	County.	Parish.	Shire.	Area.	Part revoked.	Papers No.
						a. r. p.		
Forbes ..	Central ..	12 Sept., 1924..	Forbes ..	Bundaburrah ..	Jemalong	403 2 0	That part within portion 119. Plans F. 4,097 R. and 3,610 R.-1,787..	Ms. 1925-9,130.
Gunnedah ..	do ..	21 ,, 1923..	Pottinger ..	Goragilla	Coonabarabran ..	320 0 0	Part within approved Special Lease 1924-5.	Leases 1925-12,177.
Molong ..	Eastern ..	2 Nov., 1923..	Ashburnham	Nanami	Borec	40 0 0	The whole; portion 193. Plan A. 7,361-1,770.	Leases 1925-12,948.
Tenterfield ..	do ..	18 July, 1921..	Clive..	Mingoola	Tenterfield	46 3 0	The whole; being portion 43. Plan C. 2,813-1,809.	Sales 1925-16,302.
Tumut ..	do ..	26 Nov., 1920..	Wynyard ..	Minjary	Gadara	37 3 30	The whole; being portion 169. Plan W. 5,790-2,119	Sales 1925-7,739.
Lithgow ..	do ..	12 Oct., 1917..	Westmoreland.	Jenolan	Oberon	80 0 0 (about).	Part within C.R. 30,616	Mis. 1925-8,376.
Wagga Wagga.	Central ..	3 July, 1925..	Mitchell ..	Hanging Rock ..	Lockhart	112 0 0 (about).	The whole	do
Inverell ..	Eastern ..	12 Nov., 1920..	Arrawatta ..	Pindari	Ashford	78 2 0	The whole; portion 123. Plan A. 3,326-1,847.	do
Do ..	do ..	12 ,, ,, ..	do ..	do	do	80 3 0	The whole; portion 122. Plan A. 3,326-1,847.	do
Do ..	do ..	3 Dec., ,, ..	do ..	do	do	86 3 0	The whole; portion 89. Plan A. 3,283-1,847.	do
Narrabri ..	Central ..	13 Aug., ,, ..	Jamison ..	Burrendong ..	Namoi	761 0 0	The whole. Plan J. 2,323-1,968 ..	do
Cooma ..	Eastern ..	14 Nov., 1919..	Wallace ..	Gooandra, Kiandra, and Tantangara.	Dalgety	33,720 0 0 (about).	Parts within blocks A, B, C, D, F, H, and J,—as shown on helio. Z with papers. Leases 1924-23,867.	Ms. 1925-9,631.

[1328] Sydney, 4th September, 1925.

REVOCATION OF AREAS SET APART FOR ADDITIONAL HOLDINGS, &c.

IT is hereby notified that, in pursuance of the provisions of the Crown Lands Consolidation Act, 1913, the areas set apart for Additional Holdings, &c., particularised hereunder, are hereby revoked.

P. F. LOUGHLIN, Minister for Lands.

Land District.	Division.	Class of Holding for which the Land was set apart.	Date of Notification.	County.	Parish.	Shire, &c.	Area.	Part revoked.	Papers No.
							a. r. p.		
Goulburn ..	Eastern..	For additional holdings, at 6s. 3d. per acre.	21 Oct., 1921	Argyle ..	Narrangarril.	Mulwaree Shire.	44 2 0	Within portion 134. Plan A. 4,375–2,121.	Sales 1925–3,563.
Cooma ..	do ..	Crown-lease Area No. 908.	22 ,, 1913	Wallace ..	Nimmo ..	Dalgety Shire.	2,155 0 0	Part within portion 51. Plan W. 5,294–1,604 R.	Ms. 1925–9,153.
Mudgee ..	do ..	Crown-lease Area No. 3,029.	27 July, 1917	Wellington.	Tunnabidgee.	Cudgegong Shire.	48 0 0	Part within portion 217. W. 5,403–2,091.	Leases 1925–13,822.
Rylstone ..	do ..	Crown-lease Area No. 2,213.	15 Dec., 1915	Phillip ..	Growee ..	Rylstone Shire	46 0 0 (about)	Part within approved Sp. L 24-2.	Ms. 1925–14,484.
Do ..	do ..	C.P. or C.L. at 15s. per acre.	12 Aug., 1905	do ..	do ..	do ..	44 0 0 (about).	do ..	do
Tumut ..	do ..	Crown-lease Area No. 4,035	31 ,, 1922	Wynyard..	Tumut ..	Gadara Shire..	1,560 0 0 (about.)	The whole. Plan W. 4,855–2,119.	Ms. 1925–8,652.
Glen Innes ..	do ..	Additional holdings, at 13s. 4d. per acre.	21 Dec., 1910	Gresham ..	Sara ..	Severn Shire ..	200 0 0	Part within portions 14 to 17 inclusive. Plans G. 528 to 531–1,782.	Ms. 1925–8,376.
Boorowa ..	do ..	Special Area No. 17,391.	18 Mar., 1893	Harden ..	Binalong ..	Goodradigbee Shire.	848 0 0	Part within portions 40, 131 to 137, and 144 to 147 Plans H. 4,557 and 5,930–1,716.	do
Dunedoo Central.	Central..	O.C.P., at £1 5s. per acre.	20 Sept., 1902	Lincoln ..	Yarrow ..	Cobbora Shire..	217 2 0	Part within portion 41. Plan L. 2,483–1,566.	do
Do ..	do ..	C.P. or C.L., at 15s. per acre.	20 April, 1904	do ..	do ..	do ..	250 0 0	Part within portions 48 and 51. Plans L. 2,540 and 2,542–1,566.	do
Gunnedah ..	do ..	A.C.P. or C.L., at 6s. 8d per acre.	15 Oct., 1904	Pottinger ..	Brennan ..	Coolah Shire ..	123 3 0	The whole; portion 51. Plan P. 4,372–1,781.	do
Warialda ..	do ..	Special Area No. 15,350	19 Mar., 1892	Stapylton..	Whalan ..	Yallaroi Shire..	640 0 0	The whole; portion 6. Plan S. 766–1,857.	do
Urana.. ..	do ..	Special Area No. 11,397	17 May, 1890	Urana ..	Wood ..	Jerilderie Shire	246 3 12	The whole; portion 1. Plan U. 2,411–1,831.	do
Wagga Wagga	do ..	Special Area No. 10,838	8 Mar., 1890	Bourke ..	Mothul ..	Coolamon Shire	432 3 0	Part within portion 131. Plan B. 2,123–1,806.	do
Do ..	do ..	Homestead Selection Area No. 800.	27 Nov., 1901	do ..	do ..	do ..	640 0 0	The whole; portion 113. Plan B. 1,946–1,806.	do
Gosford ..	Eastern..	Homestead Farm Area No. 524.	24 Nov., 1915	Northumberland.	Morrisett	Lake Macquarie Shire.	159 2 0	The whole. Plan N. 4,979–2,111.	do
Do ..	do ..	O.C.P., at 20s. per acre or C.L.	25 May, 1910	do ..	do ..	do ..	80 0 0	Part within portion 328. Plan N. 4,642–2,111.	do
Murwillumbah	do ..	Week-end Lease Area No. 3.	13 Oct., 1916	Rous .. (Suburbs of	Brunswick Brunswick).	Byron Shire ..	0 1 0	Part within portion 197. Plan R. 7,373–1,750.	do

[1318] Sydney, 4th September, 1925.

REVOCATION FROM RESERVES—SALE, LEASE, &c.—CONSEQUENT ON CONVERSION OF SPECIAL LEASES.

IT is hereby notified that the reserves from sale, lease, &c., particularised in the Schedule hereto, have been revoked, consequent on the conversion into conditional purchase or other tenures under the provisions of section 190 of the Crown Lands Consolidation Act, 1913, of special leases, covering the Crown lands within the said reserves, and that such revocation shall take effect from the dates of approval by the Minister for Lands of the granting of the conversion applications as specified in the said Schedule.

P. F. LOUGHLIN, Minister for Lands.

Land District.	Division.	Reserve No.	Purpose.	Date of Notification.	County.	Parish.	Shire.	Area.	Part revoked.	Date from which revocation takes effect.
								a. r. p.		
Glen Innes.	Eastern..	46,140	From sale and lease other than annual lease or special lease for grazing.	21 Dec., 1910	Gough ..	Scone ..	Severn ..	310 0 0 (about.)	Part within portion 4. Plan G. 6,743–1,761. Sales 1925–11,676.	13 June, 1925
Gundagai ..	Do ..	3,196	From sale for water supply.	12 May, 1884	Wynyard..	South Gundagai.	Gundagai ..	60 0 0	The whole; being portion 244. Plan W. 4,190–2,119. Sales 1925–10,740.	10 ,, ,,
Lismore ..	Do ..	52,322	From sale or lease other than special lease.	20 July, 1917	Rous .. (Suburbs of	South Gundurimba. Gundurimba).	Gundurimba.	15 1 24	The whole; being section 41. Plan G. 8–1,701. Sales 1925–11,466.	13 ,, ,,
Narrandera	Central..	54,014	do ..	2 ,, 1920	Bourke ..	Walleroobie	Coolamon ..	214 0 0	Part within portion 65. Plan B. 3,647–1,806. Sales 1925–12,918.	16 ,, ,,
Singleton ..	Eastern..	23,991	From sale for access, quarry and gravel pit.	25 April, 1896	Durham ..	Darlington	Patrick Plains	16 2 0	Part within partion 144. Plan D. 3,712–2,083. Sales 1925–12,351.	16 ,, ,,

PROCLAMATION.

NEW SOUTH WALES, to wit. } By His Excellency Sir DUDLEY RAWSON STRATFORD DE CHAIR, Admiral in the Royal Navy, Knight Commander of the Most Honourable Order of the Bath, Member of the Royal Victorian Order, Governor of the State of New South Wales and its Dependencies, in the Commonwealth of Australia.

(L.S.)

D. R. S. DE CHAIR, *Governor.*

IN pursuance of the provisions of the 280th section of the Crown Lands Consolidation Act, 1913, I, Sir DUDLEY RAWSON STRATFORD DE CHAIR, Governor aforesaid, with the advice of the Executive Council, do hereby declare that the following Residential Lease shall cease to be voidable by reason of any breach or non-observance of the statutory provisions, and that such Residential Lease shall become valid as far as regards the ground of objection so specified.

District, Gundagai.
No. of R.L., 1917-3.
Name of Holder, Arthur Elliott Lindley.
Date of Application, 5th October, 1917.
Area, 1 acre 0 roods 6¼ perches.
County Wynyard, parish South Gundagai.
Portion 427.

The subject Residential Lease was, at the date of granting, only partly within the Adelong Creek Gold-field and the granting by the Local Land Board was therefore erroneous.

Given under my Hand and Seal, at Sydney, this twenty-ninth day of August, in the year of Our Lord one thousand nine hundred and twenty-five, and in the sixteenth year of His Majesty's Reign.

By His Excellency's Command,

P. F. LOUGHLIN, Minister for Lands.

[6689] GOD SAVE THE KING!

PROCLAMATION.

WITHDRAWAL FROM 18TH SECTION LEASE No. 69 FOR PURPOSES OF SETTLEMENT.

WHEREAS by a condition attached to Lease No. 69 under the 18th section of the Crown Lands Act Amendment Act, 1903, granted from 5th October, 1905, power is given to the Governor to withdraw at any time, and from time to time, after the expiration of ten years from the commencement of the lease, the whole or any part or parts of the land for the purposes of settlement: Now, therefore, I, Sir DUDLEY RAWSON STRATFORD DE CHAIR, Admiral in the Royal Navy, Knight Commander of the Most Honourable Order of the Bath, Member of the Royal Victorian Order, Governor of the State of New South Wales and its Dependencies in the Commonwealth of Australia, with the advice of the Executive Council, in accordance with the terms of the said special condition, and in pursuance of the powers vested in me in that behalf, do hereby declare the land described in the Schedule hereto shall be and the same is hereby withdrawn for purposes of settlement from Lease No. 69 under the 18th section of the Crown Lands Act Amendment Act, 1903, held by William Oswald Gilchrist, Peter Cumming Watt, William Holden Watt, Ernest Alexander Stuart Watt, and Walter Oswald Watt, care of Gilchrist, Watt and Company, 5 O'Connell-street, Sydney.

SCHEDULE.

CENTRAL DIVISION.

LAND DISTRICT OF MOREE; BOOMI SHIRE.

County of Benarba, parish of Burragillo, containing an area of about 160 acres. The Crown Lands bounded by Meei or Gwydir River, portions 43, 61 and 62, Ballin Boora Creek, and a line partly forming the eastern boundary of portion 3. Plan Ms. 698 Me. Roll.
[Mis. 1925-8,235]

Signed and sealed at Sydney, this third day of September, 1925.

D. R. S. DE CHAIR,
Governor.

By His Excellency's Command,

P. F. LOUGHLIN, Minister for Lands.

[1189] GOD SAVE THE KING!

PROCLAMATION—CROWN LANDS ACTS.

WITHDRAWAL FROM 18TH-SECTION LEASE No. 147.

WHEREAS by a condition attached to Lease No. 147, under the 18th section of the Crown Lands Act Amendment Act, 1903, the Governor may in the event of any reserves becoming in the opinion of the Minister for Lands wholly or in part useless for purposes of its reservation, withdraw for settlement the whole or any part or parts of the land leased comprised within such reservation; and whereas the Minister for Lands is of the opinion that Travelling Stock and Camping Reserves Nos. 42,095, 42,096, 42,097 and 42,098 have become unnecessary for travelling stock and camping purposes: Now, therefore, I, Sir DUDLEY RAWSON STRATFORD DE CHAIR, Admiral in the Royal Navy, Knight Commander of the Most Honourable Order of the Bath, Member of the Royal Victorian Order, Governor of the State of New South Wales and its Dependencies in the Commonwealth of Australia, with the advice of the Executive Council, in accordance with the terms of said special condition, and in pursuance of the powers vested in me in that behalf, do hereby withdraw for settlement the land hereunder described from 18th-section Lease No. 147, held by E. Vickery and Sons Limited, of 78 Pitt-street, Sydney.

SCHEDULE.

CENTRAL DIVISION.

LAND DISTRICT OF MOREE, AND BOOMI SHIRE.

County of Benarba, parishes of Willalee and Burragillo, containing an area of about 1,940 acres in two parts. The Crown Lands within that part of the lease bounded by Meei or Gwydir River, and portions 15, 17 and 10, parish of Willalee; also that part bounded by the Meei or Gwydir River, a line partly forming the eastern boundary of portion 3, parish of Burragillo, Ballin Boora Creek and portions 13, 28 and 3, parish of Willalee. Plans Ms. 806 Me. Roll and B. 12-1.909.
[Mis. 1925-8,235]

Signed and sealed at Sydney, this third day of September, 1925.

D. R. S. DE CHAIR,
Governor.

By His Excellency's Command,

P. F. LOUGHLIN, Minister for Lands.

[1190] GOD SAVE THE KING!

[1327] Sydney, 4th September, 1925.

RESERVES FROM SALE.

IT is hereby notified that, in pursuance of the provisions of the 28th section of the Crown Lands Consolidation Act, 1913, the Crown Lands hereunder described shall be reserved from sale for the public purposes hereinafter specified, and they are hereby reserved accordingly.

P. F. LOUGHLIN, Minister for Lands.

For Public School.

EASTERN DIVISION.

LAND DISTRICT OF COOMA, AND DALGETY SHIRE.

No. 58,258. County of Wallace, parish of Clyde, containing an area of about 3 roods 10 perches. The Crown Lands within the following boundaries: Commencing at the south-west corner of portion 121; and bounded thence by the south easterly prolongation of the south-western boundary of that portion about 2 chains 71 links; thence north-easterly by a line parallel to the south-eastern boundary of portion 121 about 3 chains; thence by a line parallel to the south-western boundary of portion 121 north-westerly, and by the south-eastern boundary of portion 121 south-westerly, to the point of commencement.

NOTE.—Includes part of C.R. 33,639, notified 28th November, 1901, revoked this day.
[Ms. 1925-8,196]

For Access.

CENTRAL DIVISION.

LAND DISTRICT OF COONABARRABRAN, AND COONABARABRAN SHIRE.

No. 58,259. County of Baradine, parish of Ukerbarley, containing an area of about 33 acres. The Crown Lands within the following boundaries: Commencing at north-east corner of portion 33; thence south 24 chains along its eastern boundary; thence west 2,536·7 links along its south boundary to an old 6-wire fence; thence by that old fence northerly about 100 links to a new 4-wire fence; thence by that new fence bearing easterly about 8 chains, 39 degrees for about 11 chains; 350 degrees for about 10½ chains; 300 degrees for about 5 chains, and 285 degrees for about 4 chains to the north boundary of portion 33; thence by that boundary easterly about 1,958 links, to the point of commencement.
[Leases 1925-13,140]

[1368] Sydney, 4th September, 1925.

RESERVE FROM SALE AND LEASE OTHER THAN SNOW LEASE.

IT is hereby notified that, in pursuance of the provisions of the 29th section of the Crown Lands Consolidation Act, 1913, the Crown Land hereunder described shall be and is hereby temporarily reserved from sale and lease other than snow lease.

P. F. LOUGHLIN, Minister for Lands.

EASTERN DIVISION.

LAND DISTRICT OF COOMA, AND DALGETY SHIRE.

No. 58,267. County of Wallace, parishes of Gooandra, Kiandra and Tantangara, containing an area of about 33,720 acres. The Crown Lands within the boundaries of blocks A, B, C, D, E, H and J, as shown on helio Z, with papers Leases 1924-23,867.
[Ms. 1925-9,631]

[1326] Sydney, 4th September, 1925.

RESERVES FROM SALE AND LEASE GENERALLY.

IT is hereby notified that, in pursuance of the provisions of the 28th and 29th sections of the Crown Lands Consolidation Act, 1913, the Crown Lands hereunder described shall be reserved from sale for the public purposes hereinafter respectively specified, and reserved and exempted from lease generally, and they are hereby reserved and exempted accordingly.

P. F. LOUGHLIN, Minister for Lands.

For Public Recreation.

EASTERN DIVISION.

LAND DISTRICT OF BEGA, AND MUMBULLA SHIRE.

No. 58,260 from sale (58,261 from lease generally). County of Dampier, parish of Bermaguee, containing an area of 5 acres. The Crown Lands bounded by the Narooma-Bermagui road, portions 171 and 2, the South Pacific Ocean, and a line parallel to and about 5 chains rectangularly distant south from the south boundary of portion 2.

NOTE.—Includes part of Reserve 55,587 for Public Recreation, revoked this day.
[Ms. 1925-7,677]

No. 58,262 from sale (58,263 from lease generally). County of Dampier, parish of Bermaguee, containing an area of about 75 acres. The Crown Lands bounded by the Narooma-Bermagui road, portions 161, 162 and 199, the South Pacific Ocean and a line parallel to and about 5 chains rectangularly distant south from the south boundary of portion 2.

NOTE.—Includes part of Reserve 55,587 for Public Recreation, revoked this day.
[Ms. 1925-7,677]

[1363] Sydney, 4th September, 1925.

RESERVES FROM SALE AND LEASE OTHER THAN SPECIAL LEASE.

IT is hereby notified that, in pursuance of the provisions of the 29th section of the Crown Lands Consolidation Act, 1913, the Crown Lands hereunder described shall be and are hereby temporarily reserved from sale and lease other than special lease.

P. F. LOUGHLIN, Minister for Lands.

CENTRAL DIVISION.

LAND DISTRICT OF MOREE, AND BOOMI SHIRE.

No. 58,265. County of Benarba, parish of Willalee, containing an area of about 790 acres. The Crown Lands bounded by portions 10, 17, and 15, and the Meei or Gwydir River. Plan Ms. 806 Me. Roll.
[Ms. 1925-8,235]

No. 58,266. County of Benarba, parishes of Willalee and Burragillo, containing an area of about 1,310 acres. The Crown Lands bounded by portions 3, 28, and 13, parish of Willalee, that part of Ballin Boora Creek, along part of the northern boundary of portion 82, parish of Burragillo, portions 62, 61, and 43 of that parish, and the Meei or Gwydir River. Plans B. 12-1,909 and Ms. 806 and 698 Me. Rolls.
[Ms. 1925-8,235]

[1357] Sydney, 4th September, 1925.

REVOCATION OF PART OF CASINO POPULATION AREA, PROCLAIMED 28TH AUGUST, 1886.

IT is hereby notified, for public information, that, under the provisions of section 27 of the Crown Lands Consolidation Act, 1913, the part of Casino Population Area hereunder described is hereby revoked, but such revocation shall not take effect until after the expiration of sixty days from this date.

P. F. LOUGHLIN, Minister for Lands.

EASTERN DIVISION.

LAND DISTRICT OF CASINO; CASINO MUNICIPALITY, AND TOMKI SHIRE.

County of Richmond, parish of Wooroowoolgan, being that part within that parish.
[Ms. 1925-8,376]

[1358] Sydney, 4th September, 1925.

REVOCATION OF PART OF RYDAL POPULATION AREA, PROCLAIMED 26TH FEBRUARY, 1887.

IT is hereby notified, for public information, that, under the provisions of section 27 of the Crown Lands Consolidation Act, 1913, the part of Rydal Population Area hereunder described is hereby revoked, but such revocation shall not take effect until after the expiration of sixty days from this date.

P. F. LOUGHLIN, Minister for Lands.

EASTERN DIVISION.

LAND DISTRICT OF BATHURST, AND BLAXLAND SHIRE.

County of Roxburgh, parish of Thornshope, being that part within that parish.
[Ms. 1925-8,376]

[1319] Sydney, 4th September, 1925.

WITHDRAWAL OF TRAVELLING STOCK AND CAMPING RESERVES FROM THE CONTROL OF PASTURES PROTECTION BOARDS.

IT is hereby notified that, in pursuance of the provisions of the Pastures Protection Act, 1912, as amended by Act No. 49, 1918, and Act No. 25, 1920, the parts of travelling stock and camping reserves particularised hereunder shall be and the same are hereby withdrawn from the control of the Pastures Protection Boards of the districts mentioned.

P. F. LOUGHLIN, Minister for Lands.

LAND BOARD DISTRICT OF GOULBURN, AND PASTURES PROTECTION DISTRICT OF COOMA.

County of Wallace, parish of Clyde, Camping Reserve No. 33,639. Part withdrawn—about 3 roods 10 perches, being Reserve No. 58,258, for Public School, notified this day.
[Ms. 1925-8,196]

LAND BOARD DISTRICT OF MOREE, PASTURES PROTECTION DISTRICT OF PILLIGA.

County of Jamison, parish of Merah, R. 1,755 for travelling stock. Part withdrawn—about 30 acres, within approved Sp. L. 25-6, Narrabri.
[Leases 1925-13,142]

LAND BOARD DISTRICT OF WAGGA WAGGA; PASTURES PROTECTION DISTRICT OF WAGGA WAGGA.

County of Mitchell, parish of Yarragundry, R. 17,803 for travelling stock and camping. Part withdrawn—about 21 acres, within Sp. L. 25-16, Wagga Wagga.
[Leases 1925-14,730]

[1323] Sydney, 4th September, 1925.

CROWN LANDS NOT AVAILABLE FOR SETTLEMENT UNTIL FURTHER NOTIFICATION.

IN pursuance of the provisions of section 84 of the Crown Lands Consolidation Act, 1913, it is hereby notified that the Crown Lands comprised within the tracts or areas hereunder described shall not be available for the purposes of any application until a further notification has been published in the Gazette.

P. F. LOUGHLIN, Minister for Lands.

CENTRAL DIVISION.

LAND DISTRICT OF PARKES, AND LACHLAN SHIRE.

County of Kennedy, parish of Braalghy, containing an area of about 6,500 acres. The Crown Lands within the area allotted for H.S. 24-1, Parkes.
[Sales 1925-18,222]

EASTERN DIVISION.

LAND DISTRICT OF COOMA, AND DALGETY SHIRE.

County of Wallace, parish of Nimmo, containing an area of 2,155 acres. The Crown Lands within the boundaries of measured portion 51. Plan W. 5,294-1,604 R.
[Ms. 1925-9,153]

LAND DISTRICT OF TUMUT, AND GADARA SHIRE.

County of Wynyard, parish of Tumut, containing an area of about 1,560 acres. The Crown Lands within the boundaries of Crown-lease Area No. 4,035, revoked this day. Plan W. 4,855-2,119.
[Ms. 1925-8,652]

[1325] Sydney, 4th September, 1925.

NOTIFICATION PLACING TRAVELLING STOCK AND CAMPING RESERVES, &c., UNDER CONTROL OF PASTURES PROTECTION BOARDS.

IT is hereby notified, under the provisions of section 26A of the Pastures Protection Act, 1912, that the travelling stock and camping reserves, &c., or parts thereof, not being held under lease other than annual lease or occupation license, not being within a State Forest, Temporary or Permanent Common, not embraced by a public road or area under the control of a Shire Council, and being those mentioned in the Schedule hereunder, are placed under the control of the respective Pastures Protection Boards set forth in the said Schedule for a period of five years.
[Ms. 1925-9,209]

P. F. LOUGHLIN, Minister for Lands.

ARMIDALE LAND BOARD DISTRICT: TENTERFIELD PASTURES PROTECTION DISTRICT.

County Clive, parish Perth, the part of Reserve 32,542 for travelling stock within portion 28.

DUBBO LAND BOARD DISTRICT.

Canonba Pastures Protection District.

County Flinders, parish Gilgai, Reserve 26,457 for travelling stock.

Coonabarrabran Pastures Protection District.

County Gowen, parish Eringanerin, Reserve 58,178 for travelling stock and camping.

Coonamble Pastures Protection District.

County Gregory, parish Bourbah, Reserve 54,374 for travelling stock and camping.

Dubbo Pastures Protection District.

County Gordon, parish Whylandra, Reserve 58,180 for travelling stock and camping

FORBES LAND BOARD DISTRICT; YOUNG PASTURES PROTECTION DISTRICT.

County Bland, parish Boorongagil, Reserve 569 for water supply; parish Curraburrama, Reserve 495 for water supply; parish Waarhilla, Reserve 2,066 for water supply.

HAY LAND BOARD DISTRICT.

Hay Pastures Protection District.

County Waradgery, parishes Patterson and Ulonga, Reserve 48,723 for travelling stock.

Moulamein Pastures Protection District.

County Wakool, parish Toolon, Reserves 30,858 and 30,859 for travelling stock and for travelling stock and camping.

Narrandera Pastures Protection District.

County Bourke, parish Bourke, Reserves 790, 56,082 and 55,562 for travelling stock ex. any Gold or Mineral Leases in force.

MAITLAND LAND BOARD DISTRICT; THE UPPER HUNTER PASTURES PROTECTION DISTRICT.

County Durham, parish Moonam, Reserve 58,233 for travelling stock and camping.

ORANGE LAND BOARD DISTRICT; MUDGEE PASTURES PROTECTION DISTRICT.

County Phillip, parish Bayly, Reserve 45 for camping.

WAGGA WAGGA LAND BOARD DISTRICT; WAGGA WAGGA PASTURES PROTECTION DISTRICT.

County Bland, parish Dudauman, Reserve 58,225 for travelling stock and camping.

[1324] Sydney, 4th September, 1925.

NOTIFICATION SETTING APART CROWN LANDS FOR ADDITIONAL CONDITIONAL PURCHASES, CONDITIONAL LEASES, ADDITIONAL CONDITIONAL PURCHASE LEASES, ADDITIONAL HOMESTEAD SELECTIONS, ADDITIONAL HOMESTEAD FARMS, ADDITIONAL SETTLEMENT LEASES, OR ADDITIONAL CROWN-LEASES.

IT is hereby notified that, in pursuance of the provisions of section 85 of the Crown Lands Consolidation Act, 1913, the Crown Lands comprised within the areas hereunder described are hereby set apart for additional conditional purchases or conditional leases (not being conditional leases taken up in virtue of and at the same time as original conditional purchases within the same area), additional conditional purchase leases, additional homestead selections, additional homestead farms, additional settlement leases or additional Crown-leases, and shall become and be available therefor on and after the 28th September, 1925. It is further notified that the price of the land for additional conditional purchase, or the capital value upon which provisional rentals (where required) shall be lodged, shall be as hereunder specified, except that the provisional rental to be lodged with an application for a conditional lease or an additional settlement lease shall be 2d. per acre. Any additional holding acquired shall be subject to the same conditions (if any and where applicable) which attach to the particular original holding in virtue of which the additional holding was applied for.

NOTE.—All information may be obtained from, and all forms of application will be filled in by, the Crown Lands Agent, free of cost, if so desired by the applicant.

P. F. LOUGHLIN, Minister for Lands.

EASTERN DIVISION.

LAND DISTRICT OF BEGA, AND IMLAY SHIRE.

Price and capital value, 15s. per acre.

County of Auckland, parish of Wallagoot, containing an area of about 47 acres. The Crown Lands bounded by portions 189, 102, 47, and Cohen's Lake, exclusive of a reservation 150 links wide along the foreshores of that lake. Plan M. 150-1,834A.

NOTE.—Reserve 17,616 for Recreation and Use of Aborigines, notified 29th April, 1893, covered by the above, is hereby revoked.
[Ms. 1925-7,803]

CENTRAL DIVISION.

LAND DISTRICT OF CONDOBOLIN, AND LACHLAN SHIRE.

Price and capital value £1 5s. per acre.

County of Cunningham, parish of Gulgo, containing an area of about 380 acres. The Crown Lands within the following boundaries: Commencing at the north-eastern corner of portion 11; and bounded thence by that portion south and by portion 12 east to the south-western side of Condobolin-Palisthan road; by that side of that road north-westerly to its intersection with the southern side of a road 3 chains wide to Euabalong; thence by that side of that road westerly, to the point of commencement.

NOTE.—The whole of Reserve for Classification, notified 11th February, 1921, is hereby revoked.
[Ms. 1925-7,681]

LAND DISTRICT OF NYNGAN, AND BOGAN SHIRE.

Price and capital value, 10s. per acre.

County of Canbelego, parish of Gidalambone, containing an area of 153 acres 1 rood. The Crown Lands within the boundaries of measured portion 33, —as shown on plan catalogued C. 327-2,146.

NOTE.—The included reserve from Sale and Lease generally under section 206, notified 26th June, 1925, and part of Crown-lease Area No. 160, notified 5th June, 1912, are hereby revoked.
[Ms. 1925-7,789]

[1369] Sydney, 4th September, 1925.

ERRATA.

IN the notification of alteration of Land District boundaries placing part of the Land District of Yass within the Land District of Gunning, published in the Government Gazette of 31st July, 1925, folio 2412, for "the western boundaries of that portion and the western and northern boundaries of portion 170.," read "an eastern boundary of that portion, the eastern boundary of portion 170, and part of the eastern boundary of portion 1, parish of Lerida."
[Ms. 1925-5,918]

In the notification of revocation of W. & C. R. 1,353 in the Government Gazette of 28th August, 1925, folio 3763, under the heading "part revoked," for "the whole," read "part within portion 57."
[Leases 1925-14,411]

P. F. LOUGHLIN, Minister for Lands.

Private Advertisements.

NOTICE UNDER REAL PROPERTY ACT.

INTENDED ISSUE OF PROVISIONAL CERTIFICATE OF TITLE.

Vol. 1,152, Fol. 157. Registered proprietor: Bernard McConville. Land: Lots 39 and 40, d.p. 2,765, at Kogarah.

A PROVISIONAL Certificate of Title for the land above described will be issued after twenty-one days from the date hereof.

NOTICE OF FORECLOSURE.

APPLICATION having been made for foreclosure of the undermentioned mortgage, the land comprised in the said mortgage is hereby offered and will remain open for sale until 16th October, 1925. After that date an order for foreclosure will be issued to the applicant unless the amount mentioned below (with interest up to the time of sale added) has in the meantime been realised by the sale of the mortgaged land:—

Mortgage No. A740,181, dated 29th August, 1921. (Since vested in Perpetual Trustee Co. Ltd.) on 8th December, 1921, No. A771,364. Mortgagor: William Kelso. Mortgagee: Perpetual Trustee Co. Ltd. Land: 223 a. 2 r., portion 127 (psh.), at Picton. Amount required: £3,718 18s. 8d., and interest from 19th August, 1925.

W. G. H-WILLIAMS,
Registrar-General.

4th September, 1925.
828 £1 12s.

CHURCH OF CHRIST, MACMAHON-STREET, HURSTVILLE.

NOTICE is hereby given that at a duly convened Meeting of Members, held on the fifth day of August, 1925, at the above Church, the resignation of Alexander Grant as a Trustee of the Church property was duly received and accepted by the said Church in conformity with the Church of Christ Property Management Act, 1906.

A. J. LIVINGSTONE,
Chairman.

767 10s.

NOTICE OF RESUMPTION OF LAND BY THE MUNICIPAL COUNCIL OF SYDNEY IN THE STATE OF NEW SOUTH WALES.

WHEREAS The Municipal Council of Sydney (hereinafter called the said Council) is empowered with the approval of the Governor in pursuance of the provisions of the Sydney Corporation Amendment Act 1905 and any Act or Acts amending the same without further or other authority than the said Acts to purchase or resume all lands required for any of the purposes in the said Acts mentioned And whereas the lands described in in the Schedule hereto are required by the said Council for the purpose of The Municipal Council of Sydney Electric Lighting Act for Depots for the deposit and storage of plant and materials used or intended to be used for the generation and supply of electricity and for the erection on the said land of buildings plant and machinery for such generation and supply And whereas on the twenty-third day of June one thousand nine hundred and twenty-five His Excellency the Governor with the advice of the Executive Council approved of the resumption of the lands described in the said Schedule for such lastmentioned purpose and also approved of the said Council causing this notice of the resumptions of the lands mentioned in the said Schedule together with the description of the said lands in the said Schedule contained to be published in the New South Wales Government Gazette and four of the Sydney daily newspapers And whereas on the eighteenth day of August one thousand nine hundred and twenty-five the said Council resolved to resume the land described in the said Schedule for such lastmentioned purpose Now therefore the said Council with the approval of His Excellency the Governor with the advice of the Executive Council as aforesaid doth hereby give notice that the lands described in the Schedule hereto are hereby resumed by the said Council under the provisions of the Sydney Corporation Amendment Act 1905 aforesaid And the said Council doth hereby also give notice that plans of such lands have been deposited with the City Surveyor at the Town Hall Sydney and with the Chief Surveyor at the Department of Lands Sydney which plans are open for public inspection And the said Council doth hereby also give notice that upon the publication of this notice and the description in the Schedule hereto the lands therein described become for the purposes and subject to the provisions of the said Acts vested in the said Council for an estate in fee-simple in possession freed and discharged from all trusts obligations estates interests contracts charges rates rights-of-way or easements whatsoever.

In witness whereof the Common Seal of the Municipal Council of Sydney has been hereunto affixed this first day of September one thousand nine hundred and twenty-five.

The Comon Seal of the Municipal Council of Sydney was hereunto affixed by me ROY HENDY, Acting Town Clerk of the City of Sydney, the day and year above written.

(L.S) ROY HENDY,
Acting Town Clerk.

THE SCHEDULE.

Municipality of Canterbury. Part 1.

All that piece of land situated at Campsie in the Municipality of Canterbury parish of St. George county of Cumberland State of New South Wales being the whole of the land comprised in Certificate of Title registered volume 2382 folio 152 being lot 41 on deposited plan 7053 and containing an area of 22¾ perches Commencing at the intersection of the south-eastern building line of Canterbury-road with the north-eastern building line of Beamish-street south and bounded thence on the north-west by the aforesaid building line of Canterbury-road bearing 54 degrees 18 minutes 44 feet thence on the north-east by a line bearing 146 degrees 24 minutes 140 feet 1½ inches thence on the south-east by a line bearing 234 degrees 18 minutes 44 feet 6½ inches to the aforesaid building line of Beamish-street south thence on the south-west by that building line bearing 326 degrees 37 minutes 140 feet 1½ inches to the point of commencement.

Municipality of Enfield. Part 2.

All that piece of land situated at Enfield parish of Concord county of Cumberland State of New South Wales being part of the land comprised in Certificate of Title registered volume 2912 folio 105 and containing an area of 15 perches Commencing at the intersection of the northern building line of Georges River road with the western building line of Boyle-street and bounded thence on the south by the aforesaid building line of Georges River road bearing 244 degrees 11 minutes 45 seconds 28 feet 5½ inches and 244 degrees 17 minutes 10 feet 5¼ inches thence on the west by a line bearing 0 degrees 43 minutes 30 seconds 117 feet 6 inches thence on the north by a line bearing 64 degrees 11 minutes 45 seconds 39 feet 2¼ inches to the aforesaid building line of Boyle-street and thence on the east by that building line bearing 180 degrees 49 minutes 117 feet 7¾ inches to the point of commencement.

783 £5 6s.

NOTICE is hereby given that the partnership heretofore subsisting between Gordon Vincent Saunders and Elmore Oscar William Bartsch, carrying on business as general storekeepers, at Narrandera, in the State of New South Wales, under the style or firm of G. V. Saunders & Company, has been dissolved by mutual consent as from the first day of August, one thousand nine hundred and twenty-five. All debts due to and owing by the said firm will be received and paid respectively by the said Gordon Vincent Saunders who will continue to carry on the said business under the style or firm of G. V. Saunders and Company.

As witness our hands, this twenty-eighth day of August, 1925.

G. V. SAUNDERS.
E. O. W. BARTSCH.

Witness to both signatures,—
O. O. H. DANGAR, Solicitor,
Narrandera.

772 18s.

NOTICE OF DISSOLUTION OF PARTNERSHIP.

NOTICE is hereby given that the partnership heretofore subsisting between the undersigned, Clarence Campbell McDonald and Reginald Ernest George Hynes, carrying on business as auctioneers, stock, station and general commission agents, at Grafton, under the name of McDonald & Hynes has been dissolved (the said Clarence Campbell McDonald having acquired the interest of the said Reginald Ernest George Hynes in the said business), as from the first day of September, one thousand nine hundred and twenty-five.

Dated at Grafton, this 28th day of August, 1925.

C. C. McDONALD.

Witness,—
D. J. LOBBAN, J.P., Solr.,
Grafton.

R. E. G. HYNES.

Witness,—
D. J. LOBBAN, J.P.

781 15s.

THE partnership hitherto existing between Henry Turbett Sutton and William James Miner, carrying on business at No. 318 Sussex-street, Sydney, under the name of "The Sydney Goulburn Transport Service," has been dissolved as from the twelfth day of August, 1925.

Dated this thirty-first day of August, 1925.

H. T. SUTTON.
W. J. MINER.

Witness,—R. THORNTON, Solicitor, Sydney.

843 12s.

I, PETER GLEESON, of Urunga, in the State of New South Wales, freeholder, heretofore called and known by the name of Peter Glitsos, and naturalised under the name of Panageotes Glitsos, of Greek nationality, hereby give public notice that on the 20th day of August, 1925, I formally and absolutely renounced, relinquished, and abandoned the use of my name of Panageotes Glitsos, and then assumed and adopted and determined thence forth on all occasions whatsoever to use and subscribe the name of Peter Gleeson, instead of the name Panageotes or Peter Glitsos. And I give further notice that by a deed poll, dated the 20th day of August, 1925, duly executed and attested and filed of record in the Equitable Jurisdiction of the Supreme Court of New South Wales, on the 27th August, 1925, I formally and absolutely renounced and abandoned the said name of Panageotes or Peter Glitsos, and declared that I have assumed and adopted, and intended thenceforth upon all occasions whatsoever to use and subscribe the name of Peter Gleeson, instead of the name of Panageotes or Peter Glitsos, and so as to be at all times thereafter called, known, and described by the name of Peter Gleeson only.

Dated this 28th day of August, one thousand nine hundred and twenty-five.

PETER GLEESON.

Witness,—HOWARD A. MARKS,
Solr., Bellingen.

827 £1 8s.

IN THE MATTER OF THE COMPANIES ACT, 1899, AND IN THE MATTER OF McMILLAN, DEERY AND COMPANY LIMITED.

AT an Extraordinary General Meeting of the abovenamed Company, duly convened and held at Sydney, in the State of New South Wales, on the second day of September, one thousand nine hundred and twenty-five, the following Resolution was duly passed as an Extraordinary Resolution:—

That it has been proved to the satisfaction of the Meeting that the Company cannot by reason of its liabilities continue its business, and that it is advisable to wind up the same, and accordingly that the Company be wound up voluntarily, and that Siegfried William Griffith, of Sydney, Public Accountant, be, and is hereby appointed Liquidator for the purpose of such winding-up.

Dated at Sydney, this second day of September, one thousand nine hundred and twenty-five.

D. A. McMILLAN,
Chairman of abovementioned Meeting.

841 £1

IN THE MATTER OF THE COMPANIES ACT, 1899, AND IN THE MATTER OF McMILLAN, DEERY AND COMPANY LIMITED (IN LIQUIDATION).

NOTICE is hereby given that all persons having any claims against the above Company are required on or before the fifteenth day of October 1925, to send their names and addresses and particulars of their debts or claims and the names and addresses of their solicitors, if any, to Siegfried William Griffith, the Liquidator of the said Company, at his office, Dalton House, 115 Pitt-street, Sydney, and if so required by notice in writing from the said Liquidator, are personally or by their solicitors to come in and prove their said debts or claims at such time and place as shall be specified in such notice, or in default thereof they shall be excluded from the benefit of any distribution made before such debts or claims are so lodged or proved.

Dated at Sydney, this second day of September, 1925.

S. W. GRIFFITH, F.I.I.A.,
Liquidator.

837 £1

THE OCEANIC PUBLISHING COMPANY LIMITED.

AT an Extraordinary General Meeting of the abovenamed Company, duly convened and held respectively on the third day of July, 1925, and the twentieth day of July, 1925, the subjoined Special Resolutions were duly passed and confirmed:—

RESOLUTIONS.

1. That it is desirable to reconstruct the Company and accordingly that the Company be wound-up voluntarily, and that Arthur Wood be and he is hereby appointed Liquidator for the purposes of such winding-up.
2. That the said Liquidator be and he is hereby authorised to consent to the registration of a new Company, to be called "The Oceanic Publishing Company Limited," with a Memorandum and Articles of Association, which have already been prepared with the privity and approval of the Directors of this Company.
3. That the said Liquidator be authorised, pursuant to section 261 of the Companies Act, 1899, to sell all or any of the assets of the Company to the said new Company, and to receive in compensation or in part compensation for such sale fully paid shares in the said new Company, and for that purpose to enter into and carry into effect, with or without modification as he shall think fit, the draft agreement submitted to this Meeting, and expressed to be made between the Company and its Liquidator of the one part and "The Oceanic Publishing Company Limited" (new Company) of the other part.

Dated this twenty-second day of July, 1925.

FRANK COFFEE,
Chairman of both Meetings.

788 £1 13s.

IN THE MATTER OF THE COMPANIES ACT, 1899, AND IN THE MATTER OF THE JOYCE AND COMPANY LIMITED (IN LIQUIDATION).

NOTICE is hereby given that an Extraordinary General Meeting of the Company will be held at the Offices of H. B. Allard, Way & Hardie, South British Buildings, 28-30 O'Connell-street, Sydney, on Monday, the 5th October, 1925, at 12 o'clock noon, for the purpose of having an account laid before it, and of hearing any explanation which may be given by the Liquidator; and also of determining by Extraordinary Resolution how the books and documents of the Company shall be disposed of.

Dated at Sydney, this twenty-eighth day of August, 1925.

FRANCIS HARMSWORTH WAY, F.C.P.A.,
Liquidator.

784 15s.

KOITAKI RUBBER ESTATES LTD.

NOTICE is hereby given that at an Extraordinary General Meeting of shareholders of the abovenamed Company, duly convened and held at the Office of the Company, 18 Martin-place, Sydney, on the 31st August, 1925, it was resolved by Special Resolution that Koitaki Rubber Estates Ltd., be wound up voluntarily, and that Mr. Harold Yewens Russell, of 18 Martin-place, Sydney, be appointed Liquidator.

WILLIAM BROOKS,
Chairman.

821 12s.

THE LOCKE OIL DEVELOPMENT SYNDICATE LIMITED.

NOTICE is hereby given that at an Extraordinary General Meeting of The Locke Oil Development Syndicate Limited, held at the Registered Office of the Company, Mercantile Mutual Building, 14 Martin-place, Sydney, on Monday, the twenty-fourth day of August, 1925, the following Extraordinary Resolutions were passed:—

1. That it has been proved to the satisfaction of the shareholders that the Company cannot, by reason of its liabilities, continue its business, and that it is advisable to wind up the same, and that accordingly the Company be and is hereby placed in voluntary liquidation.
2. That Mr. E. M. Purcell, Company Secretary, be and is hereby appointed Liquidator for the purpose of such liquidation.

H. C. MACFIE,
Chairman.

Sydney, 1st September, 1925.
825 £1

IN THE MATTER OF THE COMPANIES ACT, 1899, AND IN THE MATTER OF THE LONGFORD-LYELL AUSTRALIAN PICTURE PRODUCTIONS LIMITED (In Liquidation).

NOTICE is hereby given that an Extraordinary General Meeting of the above Company will be held at the office of the Liquidator, Strathkyle House, 19 Bligh-street, Sydney, on Wednesday, the seventh day of October, 1925, at ten o'clock in the forenoon, for the purpose of having an account laid before it, showing the manner in which the winding-up has been conducted, and the property of the Company disposed of, and of hearing any explanation which may be given by the Liquidator, and also of determining by Extraordinary Resolution how the books and documents of the Company shall be disposed of.

Dated at Sydney, this 3rd day of September, 1925.

GEORGE C. G. M. HAYNES,
Liquidator.

812 £1

CITY OF NEWCASTLE.

NOTICE is hereby given that in pursuance of the Borough of Newcastle Electric Lighting Act and of every other Act thereunto enabling, it is the intention of the Council of the City of Newcastle, after a period of fourteen days from the publication of this notice to apply to His Excellency the Governor for permission to borrow the sum of £50,000 for the purpose of the construction or acquisition of additional works for the generation and supply of electricity, and if such permission be given it is the intention of the Council to borrow such sum accordingly to be applied for the purpose aforesaid. Interest on the said loan is to be at the rate of 6½ per centum per annum. The payment of interest and repayment of principal is to be made by forty half-yearly instalments of £2,185 0s. 7d., the first of such payments to be made on the 1st June, 1926. All instalments covering principal and interest are to be paid to the Australasian Temperance and General Mutual Life Assurance Society, Sydney. The security for the said loan is to be forty debentures with collateral mortgage over the general rates of the Council of the said City, and the estimated amount of such security is £47,016 19s. 0d. for the current year's general rates, but such amount will vary with succeeding years.

JOHN GLASSOP,
Town Clerk.

Council Chambers, Newcastle,
29th August, 1925.
770 £1 11s.

IN THE MATTER OF NIELSON AND MAXWELL (SYDNEY) LIMITED (In Liquidation).

NOTICE is hereby given, in pursuance of section 141 of the Companies Act, 1899, that a General Meeting of the members of the abovenamed Company will be held at the Company's Registered Office, No. 6 Dalley-street, Sydney, on Wednesday, the seventh day of October, 1925, at two o'clock in the afternoon, for the purpose of having an account laid before them showing the manner in which the winding-up has been conducted, and the property of the Company disposed of, and of hearing any explanation that may be given by the Liquidator, and also of determining by an Extraordinary Resolution the manner in which the books, accounts, and documents of the Company and of the Liquidator thereof shall be disposed of.

Dated this fourth day of September, 1925.

C. H. DENSTON,
Liquidator.

No. 6 Dalley-street, Sydney.
819 £1

MUNICIPALITY OF MOSMAN.

Park-avenue Permanent Levels.

NOTICE is hereby given that at a duly constituted meeting of the Council of the Municipality of Mosman, held on Tuesday, 25th August, 1925, the plans of the refixing of permanent levels of Park-avenue, as exhibited for public inspection, were adopted.

The levels are hereby fixed accordingly.

ARTHUR C. MARSHALL,
Town Clerk.

Town Hall, Mosman,
1st September, 1925.
814 13s.

MUNICIPALITY OF QUEANBEYAN.

NOTICE is hereby given that Lochiel-street, within the Municipality of Queanbeyan, has been declared a Public Road, from Cooma-road to the Queanbeyan River.

By order of the Council,

J. H. HINCKSMAN,
Town Clerk.

Council Chambers, Queanbeyan,
27th August, 1925.
763 10s.

MUNICIPALITY OF BERRY.

Special Electricity Loan of Seven Thousand Pounds (£7,000).

THE Berry Municipal Council hereby notifies, in pursuance of the Local Government Acts:—

1. That the Council propose to raise a loan of seven thousand pounds (£7,000) for the purpose of installing an Electricity Supply Undertaking for the supply of current for street lighting and private lighting and power in Berry and Bomaderry.
2. That the rate of interest on the loan will not exceed six and one half per centum (6½%) per annum, and the securities will be issued at par.
3. That it is proposed to repay the loan over twenty (20) years by half-yearly instalments representing principal and interest combined of £315 3s. 11d.

The Council estimates that the loan will be wholly repaid by the year 1946.

4. That for the purpose of meeting the instalments referred to, the law will require the Council to levy a loan rate of either four pence farthing (4¼d.) in the one pound (£1) on the unimproved capital value (£36,204) estimated to yield £641 12s. 3d., or one and an eighth penny (1⅛d.) in the one pound (£1) on the improved capital value (£136,658) estimated to yield £640 11s. 8d.
5. It is proposed to levy the loan rate in Berry on all ratable lands lying within the area having the following approximate outlines:—

Along the Wharf-road as far as Broughton Creek on the south.
As far as Mr. Mather's property along the Seven Mile Beach road out past the Berry Experimental Hospital on the east.
On the north by a line approximately 20 chains north of North-street and running parallel to it.
On the west by a line 40 chains west of George-street and running parallel to George-street.

The area is more clearly defined on plan No. 3, on exhibit at the Council Chambers.

The following is an approximate outline of the ratable lands at Bomaderry:—

The area is outlined by a line 120 chains long bearing north from the intersection of the road between the creek and the river and the western municipal boundary; thence by a line bearing north-east for a distance of 70 chains; thence by a line bearing due east for a distance of 40 chains; thence by a line bearing south along the railway line for a distance of 100 chains; thence by a line bearing due east for a distance of 20 chains; thence along the first channel on the Bolong-road to the river; thence along the river a distance of 25 chains; thence by a line bearing west for a distance of 15 chains; thence along the creek for 20 chains; then from the creek to the river; thence west along the river a distance of 30 chains; thence by the line due west for a distance of 40 chains.

The area is outlined quite clearly on Plan No. 4 on exhibit at the Council Chambers during ordinary office hours.

The unimproved capital value of these areas is £36,204.

6. That the loan is proposed to be expended approximately as follows (but reserving the power to utilise any surplus on any one item for any excess cost on another):—

	£
Poles, cross arms, bolts, guards, concreting, ground stays and stay poles	2,170
Supply, delivery, and erection of hard drawn H.T. and L.T. stranded copper cables, including insulators	1,571
Supply, delivery, and erection of transformer substations, each complete with protective equipment	780
Supply of house service meters, including house service connections and testing equipment	554
Supply, delivery and erection of street light fittings, lamps, transformers, control panels and time switches ...	1,190
Preliminary expenses, engineering fees and contingencies	735
Total	£7,000

7. That the estimated income and annual expenses of the undertaking are as follows:—

Income.

	£
Sales of current for lighting, power and meter rents	1,375

Expenditure.

Cost of current, salaries, renewals, insurance and depreciation, &c.	1,250
Showing an estimated annual profit of ...	125

8. That under the proposed scheme the Council will obtain current in bulk from the New South Wales Public Works Department, supplied from their Port Kembla Power-house.

To cover working expenses, depreciation, &c., it is proposed to charge consumers at the rate of eleven pence (11d.) per unit for lighting, sixpence (6d.) per unit for domestic power in addition to a meter rent of twelve shillings (12s.) per annum.

9. Street lighting expenses will be met by another rate of one penny (1d.) in the £ on the unimproved capital value on ratable lands within the two areas shown on plans Nos. 3 and 4.

All plans and specifications will be exhibited at the Council Chambers during ordinary office hours.

10. Notice is hereby given that one (1) month from date of publication hereof is allowed in which any number, not less than twenty-five per centum (25%) of the ratepayers, enrolled in respect of land liable to the proposed loan rate, may petition the Council to take a poll of ratepayers, either as to (*a*) whether those ratepayers approve of the loan; or (*b*) whether the loan rate beforementioned shall be levied on the unimproved capital value or the improved capital value; or (*c*) on both questions.

In the event of a poll not being demanded the Council propose that the loan rate be levied on the unimproved capital value.

11. If a valid petition be lodged with the undersigned within the prescribed time the Council will forthwith arrange for and take a poll of the ratepayers.

12. The total number of ratepayers on the roll is two hundred and eighty (280).

JOHN BINKS,
Mayor.

GEO. GILLAM, Town Clerk,
Council Chambers,
Berry, N.S.W.,
26th August, 1925.

774 £7 3s.

MUNICIPALITY OF LANE COVE.

STREET LEVELS.

NOTICE is hereby given that plans of the proposed levels of Lane Cove road, from the North Sydney boundary (Oxley-street), to the Fire Station, Longueville-road, are on exhibition for public information, at the office of the Council's Engineer, this Council Chamber. Within one month from the date of this notice all persons interested are required to set forth in writing, addressed to the undersigned, any objection to the proposal, or any claim for reasonable means of access to the property in which they are interested, as affected by the proposed levels.

T. B. WEBSTER,
Town Clerk.

Council Chambers, Lane Cove,
4th September, 1925.

766 19s.

MUNICIPALITY OF BANKSTOWN.

ELECTRICITY EXTENSION LOAN—£6,000.

THE Council of the Municipality of Bankstown hereby notifies, for public information, that it proposes to apply to the Governor for approval to borrow the sum of six thousand pounds (£6,000), for the purpose of extending the electricity supply for street lighting and private consumption to the undermentioned streets in the North and South Wards of the Municipality, and for the purpose of erecting the wires, poles, and any other apparatus as may be necessary.

The interest on the said loan will be at the rate of six and a half per centum (6½%) per annum, and the term of the loan approximately twelve years, same to synchronise with the existing Electricity Special Loan.

It is proposed to repay the loan by equal half-yearly instalments of principal and interest extending over the period abovementioned.

To provide these instalments a loan rate of approximately one-ninth (1/9th) pence in the £ on the u.c.v., or approximately three-fortieths pence (3/40th) in the £ on the i.c.v. of all ratable land in the Municipality will require to be levied.

In the event of the rate on this proposed special loan as intended being combined with the existing Electricity Special Loan rate, a rate of one halfpenny (½d.) in the £ on the u.c.v. of the whole of the ratable land will require to be levied.

If however, the Council finds that in any year the proceeds of such rate are more than sufficient for the repayment of principal and interest on the proposed loan, application may be made to reduce or remit such rate, or the surplus of revenue derived therefrom be devoted to the further extension of the undertaking.

The estimated expenditure under the proposal is as follows:—

	£
North Ward	3,200
South Ward	2,800
Total	£6,000

The expenditure referred to is detailed as follows:—

	£
Street lighting construction	1,575
Consumers low-tension construction ...	2,447
Consumers on services (200)	530
High-tension construction	250
Sub-stations (2 transformers)	700
Contingencies	498
Total	6,000

The streets to be reticulated are as follows:—

North Ward—Hector-street, Waldron-road, Helen-street, Clapham-road, Auburn-road, Cooper-road, Rose-street, Rood-street, Wellington-street, Neutral-avenue, Bagdad-street.

South Ward—River-road, Tower-street, Beaconsfield-street, Marigold-street, Horsley-road, Bullecourt-avenue, Doyle-road, Orient-road, Howard-road.

The estimated cost of street lighting under the proposal is £369, which will necessitate a rate of approximately one penny in the £ on the u.c.v. (£83,608) in the area served, or in the event of the combination of the existing street lighting rate with that proposed, a rate of two-thirds of a penny (2/3rds.) in the £ on the u.c.v. of all ratable land in the prescribed combined street-lighting area.

Plans and specifications of the proposed work may be inspected at the Council Offices during the usual office hours.

In accordance with the terms of section 181 of the Local Government Act, 1919, the Council is required to insert this notice and to allow one month in which any members, not less than (25) twenty-five per cent. of the ratepayers enrolled in respect to the area affected by the proposed loan, may petition the Council to take a poll as to whether such ratepayers approve of the loan, or as to whether the loan rate shall be levied on the unimproved or the improved capital value, or on both questions.

Any such petition should be lodged with the undersigned, on or before the 5th October, 1925.

W. G. MILLER,
Town Clerk.

845 £4 13s.

OVERDUE RATES.

Municipality of Auburn.

Land to be sold for default.

THE following persons are required to take notice that the Council of the Municipality of Auburn has applied to the Public Trustee to sell the land specified below against their names of which they appear to be the owners, or appear to be interested, for overdue rates amounting to the sums mentioned in each case; and that in default of earlier payment to the Public Trustee of the said rates and all interest charges and expenses in connection with the said applications and proceedings by the Public Trustee, the said land will be offered for sale by the Public Trustee at public auction:—

Frederick Adolphus Abrams, of Nundle; overdue rates, £10 16s. 2d.; land, lots 14, 15, Cumberland-road, Auburn.

Eliza Adams and Henry Macey Adams, both of South Sydney, Henry Alfred Lenehan and William Russell, both of Sydney; overdue rates, £14 11s. 0d.; land, lots 9, 10, sec. 12, Karrabah-street.

Mark Allen, of Surry Hills overdue rates, £18 0s. 8d.; land, lots 8, 9, section 3, Mona-street, Auburn.

Henry Bailey, of Sydney; overdue rates, £13 14s. 7d.; land, lot 54, Stanhope-street, Auburn.

Edmond Compton Ball, William Henry Binsted, both of Sydney, and Edward C. Batt; overdue rates, £14 12s. 6d.; land, lot 9, sec. 5, Kennington Oval, Auburn.

George Beedham, of Hobart, Tasmania; overdue rates, £9 3s. 2d.; land, lot 18, sec. 2, Elm-street, Auburn.

James Boyd, of MacDonaldtown, near Sydney, and Lewis Cohen, of Adelaide; overdue rates, £16 17s. 8d.; land, lot 27, Chisholm-road, Auburn.

James Brown, of Sydney, John McPherson, Edward P. Truman and Elizabeth Uhr; overdue rates, £11 18s. 11d.; land, lot 44, Victoria-crescent, Auburn.

John Joseph Buckley, of Gunning, Henry Alfred Lenehan and William Russell, both of Sydney, and M. A. Buckley; overdue rates, £12 16s. 7d.; land, lots 1, 2, sec. 14, Yillowra-street, Auburn.

Clara Fanney Burgess, of Redfern, Percy Frederick Burgess, of North Sydney, and Samuel Alfred Beehag, of Sydney; overdue rates, £14 15s. 6d.; land, lot 7, section 1, Raglan-street, Auburn.

Clara Helen Blanche Chenhall, of Marrickville, and John Matcham Wilshire, of Sydney; overdue rates, £9 5s. 9d.; land, lot 1, section 2, Elm-road, Auburn.

George Richard Clarke, Henry Alfred Lenehan and William Russell, all of Sydney, and John R. Clarke; overdue rates, £25 14s. 9d.; land, lots 7, 8, sec. 10, Yillowra-street, Auburn.

Douglas Joseph Crawford, of Botany, and John Donelan; overdue rates, £13 8s. 7d.; land, lot 48, Stanhope-street, Auburn.

Margaret Critchley, of Artarmon, and Roy Henry Tost; overdue rates, £10 0s. 5d.; land, lot 1, section A, Chisholm-road, Auburn.

Mary Ann Croan, of Surry Hills; overdue rates, £23 14s. 4d.; land, lot 2, sec. 7, Auburn-street, Auburn.

Mary Ann Croan, of Sydney; overdue rates, £13 9s. 2d.; land, lots 3, 4, sec. A, Princes-road, Auburn.

Margaret Croan, of Sydney, and Margaret Clarke; overdue rates, £16 7s. 6d.; land, lots 1, 2, sec. A, d.p. 2,277, Princes-road and Landsborough-street, Auburn.

William Payne Daniels, of Redfern, and James Morris; overdue rates, £33 7s. 0d.; land, lot 18, d.p. 1,909, Chestnut-road, Auburn.

Daniel Davies, of Sydney, John Fulton Rofe, Arthur Camden Rofe, Thomas Ernest Rofe, all of Sydney; overdue rates, £20 16s. 11d.; land, lots 15, 16, sec. 17, d.p. 1,389, Helena-street, Auburn.

Robert Dodge, of Newtown; overdue rates, £4 19s. 6d.; land, lot 179, d.p. 6,424, Beaconsfield-street, Auburn.

John Donelan and John Thomas Wedderburn, both of Sydney, Alfred Thomas Rees, of Burwood, and Murdo Martin; overdue rates, £15 0s. 5d.; land, lot 131, Chisholm-road, Auburn.

John Donelan, John Thomas Wedderburn, both of Sydney, Alfred Thomas Rees, of Burwood, and Elizabeth Hartup; overdue rates, £13 16s. 2d.; land, lot 130, Chisholm-road, Auburn.

John Emerton, of Goulburn, Henry Alfred Lenehan and William Russell, both of Sydney; overdue rates, £9 12s. 7d.; land, lot 2, sec. 21, Hampstead-road, Auburn.

Mary Ann Field, of Clifton; overdue rates, £8 17s. 8d.; land, lots 20, 21, sec. 3, Derby-street, Auburn.

William Gale, of Waverley; overdue rates, £11 16s. 10d.; land, lot 35, sec. 2, Cardigan-street, Auburn.

Jane Gibson, of Surry Hills; overdue rates, £62 6s. 1d.; land, lot 6, sec. 2, d.p. 873, Hargraves-street, Auburn.

Albert Victor Grimwood, of Windsor, Joseph Bryant and Joseph Vernon Collier, both of Sydney, and Robert Richardson; overdue rates, £25 9s. 8d.; land, lot 1, Victoria-crescent, Auburn.

Johanna Harbin; overdue rates, £16 2s. 6d.; land, lot 27, section B, d.p. 1,463, Phillips-street, Auburn.

Matthew Harris and Matthew Joseph Harris, both of Sydney, Arthur Leslie Harris, of Condell Park, Maldon, and John Fairfield Smith, of Burwood; overdue rates, £3 14s. 0d.; land, lot 11, sec. 2, Elm-road, Auburn.

Thomas Richard Haviland, of Five Dock, Sydney; overdue rates, £12 18s. 1d.; land, lot 44, sec. 2, Cardigan-street, Auburn.

Frederick George Hazelwood, of Auburn, and Esther Hazelwood and J. H. Hazelwood; overdue rates, £12 0s. 3d.; land, lot 2, sec. 3, Chisholm-road, Auburn.

Frederick Caesar Hedemann, of Sydney; overdue rates, £12 4s. 3d.; land, lot 81, Victoria-crescent, Auburn.

Patrick Hines, of Granville; overdue rates, £13 7s. 7d.; land, lot 5, Cumberland-road, Auburn.

George Hurst, of Stanmore; overdue rates, £8 4s. 6d.; land, lots 96 to 98, d.p. 6,424, Derby-street, Auburn.

Daniel Jones, of Auburn; overdue rates, £14 7s. 2d.; land, lot 16, Stanhope-street, Auburn.

David Jones, of Woolloomooloo, and James Godfrey; overdue rates, £11 3s. 11d.; land, lots 1, 2, sec. 4, Chisholm-road, Auburn.

David Jones, of Woolloomooloo, and James Godfrey; overdue rates, £8 16s. 5d.; land, lots 8, 9, sec. 4, Chisholm-road, Auburn.

George Kennedy King, of Sydney, Henry Alfred Lenehan, of Sydney, and William Russell, of Sydney; overdue rates, £17 10s. 2d.; land, lot 3, section 8, Karrabah-road, Auburn.

James Kunnane or James Kinnane, of Bulls Swamp, Great Western Line, and Henry Alfred Lenehan and William Russell, both of Sydney, and James Keirans; overdue rates, £14 12s. 11d.; land, lots 11 to 13, sec. 18, Kihilla-road, Auburn.

Land Co. of Australasia Ltd. and National Bank of Australasia, and Thomas Donaldson; overdue rates, £10 13s. 9d.; land, lot 18, sec. 5, Grey-street, Auburn.

Louisa Lester and John Scampton, of England, and John Dewhirst Mantle, of England; overdue rates, £5 8s. 4d.; land, lot 7, section 4, Chisholm-road, Auburn.

Arthur Jacob Lippiatt, of Ultimo, near Sydney; overdue rates, £15 18s. 1d.; land, lot 31, sec. 2, Langtry-avenue, Auburn.

George William Lucy, of Durban, Natal, and John Jackson; overdue rates; £16 5s. 9d.; land, lot 73, sec. B, d.p. 1,463, Gipps-street, Auburn.

Emma MacQuire, of MacDonaldtown; overdue rates, £18 11s. 2d.; land, lot 58, sec. B, d.p. 1,463, Phillips-street, Auburn.

Catherine Malone, of Sydney, and Mary Malone; overdue rates, £9 8s. 0d.; land, lot 42, Mona-street, Auburn.

Catherine Malone, of Sydney; overdue rates, £15 9s. 1d.; land, lot 1, sec. 3, Chisholm-road, Auburn.

Stuart Dudley Mansfield, of Sydney; overdue rates, £9 3s. 10d.; land, lot 6, sec. 2, Elm-road, Auburn.

Charles Marshall, of Auburn; overdue rates, £28 3s. 6d.; land, lot 11, sec. 7, d.p. 1,277, Graham-street, Auburn.

Ernest Constantine Muller, of Sydney, and Ernest C. Miller; overdue rates, £26 1s. 0d.; land, lots 31, 32, Cumberland-road, Auburn.

Alexander Osborne McDonald, of Sydney; overdue rates, £5 0s. 8d.; land, lot 7, sec. 2, Elm-road, Auburn.

Frank Jones Napthaly, of Moore Park, and Joseph Israel, of Sydney; overdue rates, £14 13s. 8d.; land, lot 19, sec. 1, Cornwall-road, Auburn.

New South Wales Realty Co. and Marion Edith Lewis and Percy A. Lewis; overdue rates, £25 12s. 2d.; land, lots 15, 16, 17, 18, sec. 19, d.p. 6,972, Karrabah-road, Auburn.

Daniel O'Kane, of Redfern; overdue rates, £13 1s. 5d.; land, lot 7, sec. 1, Cornwall-road, Auburn.

Emily Pearne, of Paddington; overdue rates, £10 4s. 0d.; land, lot 26, sec. 2, Mona-street, Auburn.
George Quinnell, of Sydney, Neville David Cohen, Arthur Gilbert Friend, William George Whiting, Henry Alfred Lenehan, of Sydney, and William Russell, of Sydney; overdue rates, £22 15s. 2d; land, lots 16, 17, sec. 9, Yillowra-street, Auburn.
Thomas Quirk, of Goulburn, and Henry Alfred Lenehan, and William Russell, both of Sydney; overdue rates, £21 14s. 7d.; land, lots 9, 10, sec. 21, Hampstead-street, Auburn.
William James Roberts, of Petersham, Henry Alfred Lenehan, and William Russell, both of Sydney; overdue rates, £41 0s. 1d.; land, lot 20, sec. 3, Karrabah-street, Auburn.
Alexander Robertson, of Harden, and The Commercial Banking Co., of Sydney Ltd.; overdue rates, £11 13s. 5d.; land, lots 108, 108A, Tavistock-street, Auburn.
James Robinson, of Balmain, and C. W. G. Robinson; overdue rates, £6 10s. 2d.; land, lots 18, 19, sec. 4, Afona-street, Auburn.
Richard John Rogers and Edwin John Rogers, both of Hobart, Tasmania; overdue rates, £7 16s. 5d.; land, lot 17 sec. 2, Elm-road, Auburn.
Robert Rutherford, of Darlington, Sydney; overdue rates, £19 12s. 10d.; land, lot 5, sec. 2, Park-road, Auburn.
George Jabez Sargent, of Redfern, and Henry Alfred Lenehan and William Russell, both of Sydney; overdue rates, £25 5s. 5d.; land, lots 19, 20, sec. 11, Karrabah-road, Auburn.
Thomas Edward Shiel, of Rookwood, and Thomas E. Steel; overdue rates, £7 16s. 0d.; land, lot 24, sec. 6, Beaconsfield-street, Auburn.
Peter James Shopnee, of Sydney, and Michael McGrath; overdue rates, £10 15s. 11d.; land, lot 2, sec. 4, Manchester-street, Auburn.
Charles Thomas Simpson, of Bondi; overdue rates, £12 7s. 6d.; land, lot 23, McLean-street, Auburn.
George Smith, of Sydney, James Bull Alderson, of Mosman, and Alfred John Smith, of Balmain; overdue rates, £10 14s. 9d.; land, lot 2, sec. 5, Bangor-street, Auburn.
Edwin Richard South; overdue rates, £8 7s. 10d.; land, lot 16, sec. 22, Kihilla-road, Auburn.
Suburban Development Co. Ltd. and B. William; overdue rates, £11 13s. 6d.; land, lots 69, 70, d.p. 1,428, Afona-street, Auburn.
Patrick James Swift, of Brisbane, and Henry Alfred Lenehan and William Russell, both of Sydney; overdue rates, £34 0s. 9d.; land, lots 1, 2, sec. 11, Kihilla-road, Auburn.
Isaac Toole of Sydney, and William Caley, of Sydney; overdue rates, £8 2s. 5d.; land, lot 2, Cumberland-road, Auburn.
Union Trustee Co. of Australia Ltd. and A. A. Blackwood; overdue rates, £16 14s. 2d.; land, lot 34, section A, Sheffield-street, Auburn.
Kathleen Frances Ure and The New South Wales Monte de Piete Development and Investment Co. Ltd.; overdue rates, £8 4s. 10d.; land, lots 117, 141, Edgar-street, Auburn.
Charles Waudby (or Waudby), of Sydney; overdue rates, £10 5s. 11d.; land, lot 9, sec. 1, Raglan-road, Auburn.
James Willis of Lithgow; overdue rates, £12 7s. 0d.; land, lot 5, sec. 1, Cardigan-street, Auburn.
Thomas Edward Winslow, of Lidcombe, J. J. Stubbs, and M. J. Stubbs; overdue rates, £14 19s. 2d.; land, lot 21, d.p. 7,478, Short-street, Auburn.
Alexander Wishart, Henry Ibbett, and George Kennerdale, all of Newington; overdue rates, £5 19s. 9d.; land, lot 42, section 22B, Sutherland-street, Auburn.
Robert Wood, of Auburn; overdue rates, £39 12s. 10d.; land, lot 24, section 7, Park-road, Auburn.

ERNEST JOHNS PAYNE
Culwulla Chambers, Public Trustee.
67 Castlereagh-street, Sydney,
1st September, 1925.
813 £13 8s.

MUNICIPALITY OF PADDINGTON.

REFIXING OF LEVELS.

NOTICE is hereby given that it is proposed to refix the levels of Kidman (also known as Hagerty) lane between Oxford-street and Hopewell-lane within this Municipality, in accordance with plans to be seen at the Town Clerk's Office between the hours of 9 a.m. to 4 p.m. on Mondays to Fridays inclusive, and 9 a.m. to 12 noon on Saturdays. All persons interested are called upon to set forth in writing addressed to the Town Clerk, within one month from date of this notice, any objection to the proposal and any claim for compensation for any loss or damage which they may sustain by reason of their property being directly affected in any injurious manner by reason of the refixing.

P. H. WICKS,
Town Clerk.
Town Hall, Paddington,
1st September, 1925.
830 £1 1s.

MUNICIPALITY OF MOSMAN.

LAVONI-STREET PERMANENT LEVELS.

NOTICE is hereby given that it is the intention of the Council of the Municipality of Mosman to fix the permanent levels of Lavoni-street, in accordance with the plans on exhibition at the Engineer's office, this Town Hall. All persons interested in the levels are required to set forth in writing addressed to the undersigned, within one month from date of this notice, any objection thereto, and any claim for provision of reasonable means of access to the property in which they are interested, as affected by the levels.

ARTHUR C. MARSHALL,
Town Hall, Mosman, Town Clerk.
4th September, 1925.
815 18s.

MURRUNGAL SHIRE COUNCIL.

SPECIAL LOAN.

NOTICE is hereby given in accordance with section 180 of the Local Government Act, 1919, that the Council of the abovenamed Shire proposes to raise a special loan of £1,000 for the purpose of defraying part of the cost of constructing a new bridge over the Boorowa River on the Boorowa-Binalong road to replace the old Tarengo bridge.

Such loan will be for a term of five years, with interest at 6½% per annum. Principal and interest will be repaid by equal half-yearly instalments spread over the term of five years, and the amount of each half-yearly instalment will be £118 14s. 7d.

No loan rate will be levied in respect of the loan. Within one month from the date hereof, any number not less than twenty-five per centum of the ratepayers in the Shire may petition the Council to take a poll of the ratepayers as to whether the ratepayers approve of the loan.

Dated at Boorowa, this second day of September, 1925.

DANIEL NEVILLE,
President.
C. W. KENNY, Shire Clerk.
829 £1 6s.

SHIRE OF CARRATHOOL.

PUBLIC GATES.

THE requisite notice having been given and no objections having been received, this Council intends to grant permission to Mr. Arthur Hillman to erect two Public Gates on the Gunbar-Griffith road, one gate situate at the western end of portion 4, and the other gate situate at the eastern end of portion 6, parish of Maiden.

W. E. TURNLEY,
Carrathool, 26th August, 1925. Shire Clerk.
765 13s.

SHIRE OF PEEL.

TEMPORARY CLOSING OF PUBLIC POUND AT SOMERTON.

NOTICE is hereby given, for public information, that the Public Pound established at Somerton, within the Shire of Peel, has been temporarily closed pending further notice.

W. J. PEEK,
President.
CECIL W. FLYNN,
Shire Clerk, Tamworth,
25th August, 1925.
762 12s.

SHIRE OF HORNSBY.

RE-NAMING OF A PUBLIC ROAD.

IT is hereby notified that the following alteration of re-naming of a public road has been made:—

Original name—Mullen's-avenue.
New name—Forest Grove.
The Minister's approval to such re-naming was obtained on 11th August, 1925.

W. W. KING,
Shire Clerk.
Council Chambers, Hornsby,
26th August, 1925.
733 15s.

HAY PASTURES PROTECTION BOARD.

Specification of rabbit-proof fence in accordance with section 44 of the Pastures Protection Act, 1912, as amended by the Act 1918 and the Act 1920.

A substantial four-wire or three plain and one barb wire fence (the top wire of which shall not be less than three feet eight inches from the ground) hung with galvanised wire-netting, at least forty-two (42) inches in width, of a gauge not thinner than eighteen (18) and of a mesh not wider than one-and-a-quarter (1¼) inches, such fence to be furnished with suitable rabbit-proof gates or other appliances at every necessary break in the fence. Posts must be sound and substantial, of dimensions not less than five feet six inches (5′ 6″) by six (6) inches by five (5) inches in pine or gum, or four (4) inches in box at the small end, to be sunk not less than twenty (20) inches in the ground and firmly erected not more than fifteen (15) feet apart. Straining posts to be not less than seven (7) feet in length by eight (8) inches in diameter in pine or gum, or six (6) inches in box at the small end, and to be sunk not less than three (3) feet in the ground and well rammed, and erected at intervals of not more than five (5) chains. All wire-netting to be securely fastened to the posts and wires with four (4) ties at top and three (3) ties at the bottom, and shall be sunk to a depth of not less than six (6) inches perpendicularly in the ground, the fence and the netting to be sufficiently rigid to stand ordinary wear and tear,

Dated at Hay, this eighth day of August 1925.

JAS. ANDERSON
Chairman,
Pastures Protection Board, District of Hay.

N.B.—The above is in lieu of previous specification of Rabbit-proof Fence, which is hereby cancelled.

764 £1 18s.

PASTURES PROTECTION ACT, 1912.

Scale of Bonus for Scalps.

NOTICE is hereby given that the Pastures Protection Board for the District of Coonabarabran has fixed the following scale of prices which the Board is prepared to pay from the 6th August, 1925, as a bonus for the heads of the undermentioned, viz.:—

For the head of every eaglehawk, 2s.

Persons delivering the heads of eaglehawks destroyed within the Coonabarabran Pastures Protection District must produce a certificate from the owner or occupier of the holding on which the eaglehawks were destroyed, and no eaglehawks' heads will be received except from the person who destroyed them.

ROBERT N. McGILL,
Chairman.

Dated at Coonabarabran, this 6th day of August, 1925.

775 £1 1s.

BALANCE SHEET—ALNWICK DRAINAGE UNION.

Half-year ending 30th June, 1925.

Dr., 1925.

	£	s.	d.
Cleaning drains	3	15	0
Purchase of flood gates	5	19	0
Printing Balance-sheet	2	0	6
Current account fee	0	5	0
Balance 30th June, 1925	33	3	8
	£45	3	2

Cr., 1925.

	£	s.	d.
By Rates	9	12	0
Balance 31st December, 1924	35	11	2
	£45	3	2

W. DWYER,
Chairman.

R. L. Hughes, T. A. Hughes, } Auditors.
24th August, 1925.

790—1 £2 12s.

In the Supreme Court of New South Wales.

PROBATE JURISDICTION.

In the will of Henry James Nesbitt, late of Ariah Park, in the State of New South Wales, labourer, deceased.

PURSUANT to the Wills, Probate and Administration Act, 1898, and the Testator's Family Maintenance and Guardianship of Infants Act, 1916: Notice is hereby given that every creditor or other person having claim against the estate of Henry James Nesbitt, the abovenamed deceased, who died on the 24th day of May, 1925, and probate of whose will was, on the 17th day of July, 1925, granted by the Supreme Court of New South Wales, in its Probate Jurisdiction, to Ivie Campbell Fisher and Thomas Fisher, the executors in the said will named, is hereby required to send in particulars of such claim to the said executors, in care of the undersigned, on or before the 25th day of October, 1925, at the expiration of which time the said executors will proceed to distribute the assets of the said deceased among the persons entitled thereto, having regard only to the claims of which they shall have notice; and notice is hereby given that the said executors will not be liable, for the assets or any part thereof so distributed, to any person of whose claim they shall not have had notice at the time of such distribution.—Dated this 1st day of September, 1925.

JOHN JAMIESON,
Proctor for the Executors,
Hoskins-street, Temora.

820 £1 12s.

In the Supreme Court of New South Wales.

PROBATE JURISDICTION.

In the will of Sara Myer Emanuel, late of Sydney, in the State of New South Wales, widow, deceased.

PURSUANT to the Wills, Probate and Administration Act, 1898, and the Testators' Family Maintenance and Guardianship of Infants Act, 1916: Notice is hereby given that all creditors and other persons having any debts, claims, or demands of what kind soever upon or affecting the estate of the abovenamed deceased, who died on or about the 12th day of September, 1924, and probate of whose will was granted by the Supreme Court of New South Wales, in its Probate Jurisdiction, on the 6th day of November, 1924, to Alfred Hort Emanuel, one of the executors of the said will, are hereby required to send in particulars of such debts, claims, and demands to Alfred Hort Emanuel, the said executor, on or before the 15th day of October, 1925, at the expiration of which time the said executor will proceed to distribute the assets of the said deceased among the persons entitled thereto, having regard to the debts, claims, and demands only of which he shall then have had notice; and the said executor will not be liable, for the assets so distributed, to any person of whose debt, claim, or demand he shall not have had notice at the time of such distribution.—Dated this 2nd day of September, 1925.

For the Executor,
P. V. McCULLOCH,
Proctor,
14 Martin-place, Sydney.

823 £1 12s.

In the Supreme Court of New South Wales.

PROBATE JURISDICTION.

In the will of Ferdinand Louis Collet, late of Rangitira, 26 Anderson-street, Chatswood, in the State of New South Wales, independent, deceased.

PURSUANT to the Wills, Probate and Administration Act, 1898, and the Testator's Family Maintenance and Guardianship of Infants Act, 1916: Notice is hereby given that all creditors and other persons having any debts, claims, or demands of what kind soever or affecting the estate of the abovenamed deceased, who died on or about the 5th day of July, 1925, probate of whose will was granted by the Supreme Court of New South Wales, in its Probate Jurisdiction, on the 30th day of July, 1925, to Louis Pierre Collet and Tristan Collet, the executors named in the said will, are hereby required to send in particulars of such debts, claims and demands to the undersigned, proctors, on or before the 3rd day of October next, at the expiration of which time

the said executors will proceed to distribute the assets of the said deceased among the persons entitled thereto, having regard to the debts, claims and demands only of which they shall then have had notice; and the said executors will not be liable, for the assets so distributed, to any person of whose debts, claims or demands they shall not have had notice at the time of such distribution.—Dated this 3rd day of September, 1925.

McEVILLY AND McEVILLY,
Proctors for the Executors,
Twyford House,
17 Castlereagh-street, Sydney.
818 £1 12s.

In the Supreme Court of New South Wales.

PROBATE JURISDICTION.

In the matter of the estate of Sarah Annie Hanley, late of Waterloo, near Sydney, in the State of New South Wales, widow, deceased, intestate.

PURSUANT to the Wills, Probate and Administration Act, 1898: Notice is hereby given that every creditor or other person having any debt or claim upon or affecting the estate of Sarah Annie Hanley, the abovenamed deceased, who died on or about the 31st day of March, 1925, and administration of whose estate was, on the 17th day of August, 1925, granted by the Supreme Court of New South Wales to the Public Trustee, is hereby required to send particulars in writing of their debt or claim to the said Public Trustee, on or before the 16th day of October, 1925, at the expiration of which time the said Public Trustee will proceed to distribute the assets of the said deceased amongst the persons entitled thereto, having regard to the debts or claims only of which he then has notice; and notice is hereby further given that the said Public Trustee will not be liable, for the assets or any part thereof so distributed, to any person of whose debt or claim he shall not have had notice at the time of such distribution.

GILL, OXLADE AND CLEGG,
Proctors for the Public Trustee,
8A Castlereagh-street, Sydney.
816 £1 12s.

In the Supreme Court of New South Wales.

PROBATE JURISDICTION.

In the will of Joseph Richard Sheldrick, late of Jerrawa, in the State of New South Wales, grazier, deceased.

PURSUANT to the Wills, Probate and Administration Act, 1898, and the Testator's Family Maintenance and Guardianship of Infants Act, 1916: Notice is hereby given that all creditors and other persons having any debt, claim, or demand upon or affecting the estate of the abovenamed deceased, who died on or about the 8th day of January, 1925, and probate of whose will was granted by the Supreme Court of New South Wales, in its Probate Jurisdiction, on the 18th day of April, 1925, to Charles John Sheldrick and Leslie Walter Sheldrick, the executors named in the said will, are hereby required to send in particulars of their claims to the undersigned, the proctor for the said executors, on or before the 15th day of October next, at the expiration of which time the said executors will proceed to administer the estate and distribute the assets of the said deceased among the persons entitled thereto, having regard to the debts and claims only of which they shall then have had notice; and the said executors will not be liable, for the assets so distributed, to any person of whose debt or claim they shall not have had notice at the time of such distribution.—Dated this 31st day of August, 1925.

DAVID WHYTT,
Proctor for the said Executors,
Albany House, Yass.
793 £1 12s.

In the Supreme Court of New South Wales.

PROBATE JURISDICTION.

In the will of Daniel O'Connor, late of the Golden Fleece Hotel, Scone, in the State of New South Wales, and formerly of the City of Auckland, in the Dominion of New Zealand, hotelkeeper, deceased.

PURSUANT to the Wills, Probate and Administration Act, 1898, and the Testator's Family Maintenance and Guardianship of Infants Act, 1916: Notice is hereby given that every creditor or other person having any claim against the estate of Daniel O'Connor, the abovenamed deceased, who died on or about the 28th day of January, 1925, and probate of whose will was, on the 25th day of March, 1925, granted by the Supreme Court of New South Wales, to Kate O'Connor, of Scone, aforesaid, spinster, the sole executrix in the said will named, is hereby required to send particulars in writing of such claim to the said Kate O'Connor, in care of the undersigned, Hughes and Hughes, at their office hereunder mentioned, on or before the 4th day of October next, at the expiration of which time the said Kate O'Connor will proceed to distribute the assets of the deceased amongst the persons entitled thereto, having regard only to the claims of which she then has notice; and notice is hereby further given that the said Kate O'Connor will not be liable, for the assets or any part thereof so distributed, to any person of whose claim she shall not have had notice at the time of such distribution.—Dated this 1st day of September, 1925.

HUGHES AND HUGHES,
Proctors for the Executrix,
26 Hunter-street, Sydney.
791 £1 12s.

In the Supreme Court of New South Wales.

PROBATE JURISDICTION.

In the will of John Geraghty, formerly of Deniliquin, in the State of New South Wales, retired hotelkeeper, but lately of Kenmore Asylum, near Goulburn, in the said State, deceased.

PURSUANT to the Wills, Probate and Administration Act, 1898, and the Testator's Family Maintenance and Guardianship of Infants Act, 1916: Notice is hereby given that every creditor or other person having any claim against the estate of the abovenamed deceased, who died on the 10th day of May, 1924, and probate of whose will was, on the 11th day of September, 1924, granted by the Supreme Court of New South Wales to Michael James Carew and Harry Lloyd, both of Deniliquin, the executors in the said will named, is hereby required to send particulars in writing of such claim to the said executors, in care of the undersigned, on or before the 28th day of September, 1925, at the expiration of which time the said executors will proceed to distribute the assets of the said deceased amongst the persons entitled thereto, having regard only to the claims of which they then have notice; and notice is hereby further given that the said executors will not be liable, for the assets or any part thereof so distributed, to any person of whose claim they shall not have had notice at the time of such distribution.—Dated this 21st day of August, 1925.

A. H. WINDEYER,
Proctor for the said Executors.
Deniliquin.
779 £1 12s.

In the Supreme Court of New South Wales.

PROBATE JURISDICTION.

In the will of William George Joseph Atkins, late of Lionsville, in the State of New South Wales, grazier, deceased.

PURSUANT to the Wills, Probate and Administration Act, 1898: Notice is hereby given that every creditor or other person having any claim against the estate of William George Joseph Atkins, the abovenamed deceased, who died on or about the 12th day of May, 1925, and probate of whose will was, on the 24th day of June, 1925, granted by the Supreme Court of New South Wales to Horace Richard Lyons, of Grafton, in the said State, forest guard, the sole executor in the said will named, is hereby required to send particulars in writing of such claim to the said Horace Richard Lyons, in care of the undersigned, at their office hereunder mentioned, on or before the 10th day of October, 1925, at the expiration of which time the said Horace Richard Lyons will proceed to distribute the assets of the said deceased amongst the persons entitled thereto; and notice is hereby further given that the said Horace Richard Lyons will not be liable, for the assets or any part thereof so distributed, to any person of whose claim he shall not have had notice at the time of such distribution.—Dated this 28th day of August, 1925.

POLLACK AND COLLINS,
Proctors for the said Horace Richard Lyons,
Post Office Chambers,
Victoria-street, Grafton.
782 £1 12s.

In the Supreme Court of New South Wales.

PROBATE JURISDICTION.

In the will of Patrick Joseph Hickey, late of Dyer's Crossing, formerly of Warrah, Upper Myall, in the State of New South Wales, farmer, deceased.

PURSUANT to the Wills, Probate and Administration Act, 1898, and pursuant to Testator's Family Maintenance and Guardianship of Infants Act, 1916: Notice is hereby given that all creditors and other persons having any claims or demands against or upon the estate of the abovenamed deceased, who died at Dyer's Crossing aforesaid, on the 7th day of February, 1925, are hereby required to send in full particulars of their claims and demands upon the said estate to James Hickey Stevens, care of the undermentioned address, the executor to whom probate of the said will was granted by the Supreme Court of New South Wales, on the 14th day of July, 1925, on or before the 10th day of October next, at the expiration of which time the said James Hickey Stevens will proceed to distribute the assets of the said deceased amongst the persons entitled thereto, having regard only to the claims and demands of which he shall then have notice; and the said James Hickey Stevens will not be liable, for the assets or any part thereof so distributed, to any person of whose claim he shall not have had notice at the time of such distribution.—Dated this 25th day of August, 1925.

R. S. HAWKINS,
Proctor for the Executor,
Hobson's Chambers,
Victoria-street, Taree.

786 £1 12s.

In the Supreme Court of New South Wales.

PROBATE JURISDICTION.

In the will of George Thomas McCallum, late of Burwood, in the State of New South Wales, bank clerk, deceased.

PURSUANT to the Wills, Probate and Administration Act, 1898, and the Testator's Family Maintenance and Guardianship of Infants Act, 1916: Notice is hereby given that every creditor and any other person having any claim against the estate of the abovenamed deceased, who died on or about the 25th day of May, 1925, and probate of whose will was granted by the Supreme Court of New South Wales, in its Probate Jurisdiction, on the 18th day of August, 1925, to William McCallum, the executor in the said will named, are hereby required to send in particulars in writing of such claim to the said executor, in care of the undersigned, at their office hereunder mentioned, on or before the 19th day of October, 1925, at the expiration of which time the said executor will proceed to distribute the assets of the said deceased amongst the persons entitled thereto, having regard only to the claims of which he has had notice; and notice is hereby further given that the said executor will not be liable, for the assets or any part thereof so distributed, to any person of whose claim he shall not have had notice at the time of such distribution.—Dated this 3rd day of September, A.D. 1925.

ROBSON AND COWLISHAW,
Proctors for the Executor,
Wilga Chambers,
158 Phillip-street, Sydney.

844 £1 12s.

In the Supreme Court of New South Wales.

PROBATE JURISDICTION.

In the will of Emma Lachmund, late of Marrickville, near Sydney, in the State of New South Wales, widow, deceased.

PURSUANT to the Wills, Probate, and Administration Act, 1898, and the Testator's Family Maintenance and Guardianship of Infants Act, 1916: Notice is hereby given, that every creditor or other person having any claim against the estate of Emma Lachmund, the abovenamed deceased, who died on the 13th day of November, 1924, and probate of whose will was, on the 10th day of March, 1925, granted by the Supreme Court of New South Wales, in its Probate Jurisdiction, to Louisa Laura Roberts, the executrix of the said will named, is hereby required to send in particulars of such claims to the said executrix, care of the undersigned, on or before the 13th day of October, 1925, at the expiration of which time the said executrix will proceed to distribute the assets of the said deceased among the persons entitled thereto, having regard only to the claims of which she shall have notice; and notice is hereby given that the said executrix will not be liable, for the assets or any part thereof so distributed, to any person of whose claim she shall not have had notice at the time of such distribution.—Dated this 2nd day of September, 1925.

ALFRED G. YOUNG AND BLACKMORE,
Proctors for the Executrix,
56 Hunter-street, Sydney.

834 £1 12s.

In the Supreme Court of New South Wales.

PROBATE JURISDICTION.

In the will of Percival Stafford Eldershaw, late of Bondi, in the State of New South Wales, retired postmaster deceased.

PURSUANT to the Wills, Probate and Administration Act, 1898, and the Testator's Family Maintenance and Guardianship of Infants Act, 1916: Notice is hereby given that all creditors and other persons having any claims upon or being otherwise interested in the estate of the abovenamed deceased, who died at Bondi on the 5th day of May, 1925, are hereby required to send in full particulars of their claims to the undersigned, the proctors for the administratrix, with the will annexed of the said deceased, before the 1st day of November next, after which date the said administratrix will proceed to distribute the assets of the said deceased amongst the parties entitled thereto having regard to the claims of which she shall then have notice; and the said administratrix shall not be liable, for the assets or any part thereof so distributed, to any person of whose claim she shall not have had notice at the time of such distribution.—Dated this 3rd day of September, 1925.

COLLINS AND MULHOLLAND,
Proctors for Administratrix,
Record Chambers,
77 Castlereagh-street, Sydney.

838 £1 12s.

In the Supreme Court of New South Wales.

PROBATE JURISDICTION.

In the will of William Arthur Yeoman, late of Bowral, in the State of New South Wales, retired master mariner, deceased.

PURSUANT to the Wills, Probate and Administration Act, 1898, and pursuant to Testator's Family Maintenance and Guardianship of Infants Act, 1916: Notice is hereby given that all creditors and other persons having any claims or demands against or upon the estate of the abovenamed deceased, who died at Darlinghurst on 30th May, 1925, are hereby required to send, on or before the 17th day of October next, full particulars of their claims and demands upon the said estate to Perpetual Trustee Company (Limited), 33-39 Hunter-street, Sydney, the executor of the will of the said deceased, to whom probate was granted by the Supreme Court of New South Wales on 25th August 1925, in default whereof the said Perpetual Trustee Company (Limited) will, after the lastmentioned date, proceed to administer the estate and distribute the assets among the parties entitled thereto, having regard only to the claims and demands of which they shall then have notice; and the said Company will not be liable, for the assets or any part thereof so distributed, to any person of whose claim they shall not have had notice at the time of such distribution.—Dated this 27th day of August, 1925.

For Perpetual Trustee Company (Limited),
R. COPLAND LETHBRIDGE,
Manager.

Dalrymple and Blain,
Proctors for the Executor,
Perpetual Trustee Chambers,
33-39 Hunter-street, Sydney.

840 £1 12s

In the Supreme Court of New South Wales.

PROBATE JURISDICTION.

In the will of Ellen Margaret McCrory, late of Surry Hills, near Sydney, in the State of New South Wales, married woman, deceased.

PURSUANT to the Wills, Probate and Administration Act, 1898: Notice is hereby given that every creditor or other person having any claim against the estate of Ellen Margaret McCrory, the abovenamed deceased, who died on or about the 4th day of August, 1923, and probate of whose will was, on the 15th day of September, 1923, granted by the Supreme Court of New South Wales, to William Joseph Ryan, of Willmar, Woolenore-street, South Kensington, telephone mechanic, the sole executor in the said will named, is hereby required to send particulars in writing of his debt or claim to the said William Joseph Ryan, in care of the undersigned, at their offices hereunder mentioned, on or before the 10th day of October, 1925, at the expiration of which time the said William Joseph Ryan will proceed to distribute the assets of the said deceased amongst the persons entitled thereto; and notice is hereby further given that the said William Joseph Ryan, will not be liable, for the assets or any part thereof so distributed, to any person of whose claim he shall not have had notice at the time of such distribution. —Dated this 1st day of September, 1925.

TIETYENS, McLACHLAN AND GAVAN DUFFY,
Proctors for the said William Joseph Ryan,
Cathcart House,
11c Castlereagh-street, Sydney.

842 £1 12s.

In the Supreme Court of New South Wales.
PROBATE JURISDICTION.

In the matter of the estate of William John Cox, late of Cornwallis, near Windsor, formerly of Ashfield, near Sydney, in the State of New South Wales, retired builder, deceased, intestate.

PURSUANT to the Wills, Probate and Administration Act 1898: Notice is hereby given that every creditor or other person having any debt or claim upon or affecting the estate of William John Cox, the abovenamed deceased, who died on or about the 29th day of April, 1925, and administration of whose estate was, on the 24th day of August, 1925, granted by the Supreme Court of New South Wales to the Public Trustee, is hereby required to send particulars in writing of their debt or claim to the said Public Trustee on or before the 10th day of October, 1925, at the expiration of which time the said Public Trustee will proceed to distribute the assets of the said deceased amongst the persons entitled thereto, having regard to the debts or claims only of which he then has notice; and notice is hereby further given that the said Public Trustee will not be liable, for the assets or any part thereof so distributed, to any person of whose debt or claim he shall not have had notice at the time of such distribution.

E. J. PAYNE,
Public Trustee.

Culwulla Chambers,
67 Castlereagh-street, Sydney.
29th August, 1925.

By Crichton-Smith and Waring,
Proctors, Sydney.

773 £1 12s.

In the Supreme Court of New South Wales.
PROBATE JURISDICTION.

In the matter of the estate of Robert Parker, late of Beckom, in the State of New South Wales, farmer, deceased.

PURSUANT to the Wills, Probate and Administration Act, 1898, and the Testator's Family Maintenance and Guardianship of Infants Act, 1916: Notice is hereby given that every creditor or other person having any debt or claim upon or affecting the estate of the abovenamed deceased, who died on or about the 5th day of May, 1925, and letters of administration cum testamento annexo were, on the 20th day of August, 1925, granted by the Supreme Court of New South Wales to the Public Trustee, is hereby required to send particulars in writing of their debt or claim to the said Public Trustee, on or before the 30th day of October, 1925, at the expiration of which time the said Public Trustee will proceed to distribute the assets of the said deceased amongst the persons entitled thereto, having regard to the debts or claims only of which he then has notice; and notice is hereby further given that the said Public Trustee will not be liable, for the assets or any part thereof so distributed, to any person of whose debt or claim he shall not have had notice at the time of such distribution.

E. J. PAYNE,
Public Trustee.

Culwulla Chambers,
67 Castlereagh-street, Sydney,
28th August, 1925.

780 £1 12s.

In the Supreme Court of New South Wales.
PROBATE JURISDICTION.

In the matter of the estates of the undermentioned deceased persons, and in the matter of the Wills, Probate and Administration Act, 1898, the Public Trustee Act, 1913, the Public Trustee (Amendment) Act, 1923, and the Testator's Family Maintenance and Guardianship of Infants Act, 1916.

PURSUANT to the abovementioned Acts: Notice is hereby given that every creditor or other person having any debt or claim upon or affecting the estate of any of the undermentioned deceased persons, who died on or about the respective dates hereunder mentioned, and representation of whose estates was obtained by the Public Trustee in the manner and upon the dates hereunder mentioned, is required to send in particulars in writing of such debt or claim to the Public Trustee, on or before the 16th day of October, 1925, at the expiration of which time the said Public Trustee will proceed to distribute the assets of the respective deceased persons among the respective persons entitled thereto, having regard to the debts or claims only of which he then has notice; and notice is hereby further given that the said Public Trustee will not be liable, for the assets or any part thereof so distributed, to any person of whose debt or claim he shall not have had notice at the time of such distribution.

Ah Woon, also known as Charlie Ah Woon, late of Bowral, New South Wales, gardener, died between 1st and 25th June, 1925, intestate; administration granted to the Public Trustee on 24th August, 1925.

Primo Borga, late of Campsie, New South Wales, labourer, died 24th November, 1924, intestate; administration was granted to the Public Trustee on the 7th August, 1925.

William Challis, late of Randwick, New South Wales, retired gardener, died 9th July, 1925; probate of the will granted to the Public Trustee on the 24th August, 1925.

William Fuller, late of Woollahra, New South Wales, contractor, died 22nd June, 1925; probate of the will granted to the Public Trustee on the 24th August, 1925.

James Morris Haddock, known as James Joseph Haddock, late of Monomeith, Berrigan, New South Wales, labourer, died 21st June, 1925, intestate; administration granted to the Public Trustee on the 24th August, 1925.

Annie Louisa Hamilton, late of St. Peters, New South Wales, widow, died 19th June, 1925, administration, with the will annexed, granted to the Public Trustee on the 24th August, 1925.

Henry Francis Hampson, late of Campsie, New South Wales, railway employee, died 13th March, 1925; administration, with the will annexed, granted to the Public Trustee on the 24th August, 1925.

Robert Heard, late of North Sydney, New South Wales, pastrycook, died 2nd September, 1923, intestate; administration granted to the Public Trustee on the 27th July, 1925.

Arthur Joseph Kennedy, late of Lidcombe, New South Wales, clothes presser, died 1st June, 1925; probate of the will granted to the Public Trustee on the 24th August, 1925.

John Nelson, late of Maitland Point, Uralla, New South Wales, labourer, died 1st May, 1925; election of the Public Trustee to administer, with the will annexed, filed 19th August, 1925.

Mary Newlands, late of 32 Calder-road, Redfern, New South Wales, widow, died 2nd January, 1925; election of the Public Trustee to administer, with the will annexed, filed on the 19th August, 1925.

John James Shannon, late of Marrickville, New South Wales, salesman, died 2nd October, 1922, intestate; administration granted to the Public Trustee on 24th August, 1925.

Charles Robertson Sneddon, late of Bexley, New South Wales, shopkeeper, died 4th July, 1925, intestate; administration granted to the Public Trustee on the 24th August, 1925.

Sarah Jane Suttor, late of Neutral Bay, New South Wales, spinster, died 23rd June, 1925, intestate; administration granted to the Public Trustee on the 24th August, 1925.

Rose Timms, late of Granville, New South Wales, married woman, died 22nd June, 1924, intestate; administration granted to the Public Trustee on the 24th August, 1925.

William Walsh, late of Lidcombe, New South Wales, gardener, died 29th April, 1925; administration, with the will annexed, granted to the Public Trustee on the 24th August, 1925.

Dated this 2nd day of September, 1925.

E. J. PAYNE,
Public Trustee.

Culwulla Chambers,
Castlereagh-street, Sydney.

832 £5 3s.

NOTICE OF ELECTION.

In the Supreme Court of New South Wales.
PROBATE JURISDICTION.

TAKE NOTICE that the Public Trustee has this day filed in the Registry of this Honourable Court his elections to administer the estates of the following deceased persons:—

George Ayles, late of State Hospital Lidcombe, and formerly of Kiama, in the State of New South Wales, old age pensioner, who died 25th September, 1924, intestate.

Ellen Bruce, late of 45 Metropolitan-road, Enmore, in the State of New South Wales, spinster, who died 9th June, 1921, intestate.

Emma Mary Castleman, late of Rooty Hill, in the State of New South Wales, widow, who died 15th June, 1925, intestate.

John Cliff, late of Medlow Bath, in the State of New South Wales, railway ganger, who died 1st July, 1902, intestate.

Edward Cotching, late of Cuthero Station, via Pooncarie, in the State of New South Wales, bookkeeper, who died 15th June, 1925, intestate.

Stephen Davis, late of Raymond Terrace, in the State of New South Wales, retired cordial agent, who died 8th October, 1913 (will dated 18th June, 1903).

Georgina Dicks, late of 51 Victoria-street, North Sydney, in the State of New South Wales, spinster, who died 21st June, 1925, intestate.

George Dunster, late of 37 Byng-street, Orange, in the State of New South Wales, army pensioner, who died 19th March, 1925, intestate.

George Frederick Folley, late of Trunkey Creek, in the State of New South Wales, police constable, who died 24th April, 1925 (will dated 18th December, 1917).

Thomas Swift Forster, late of Shepherd's Siding, Harefield, near Wagga Wagga, in the State of New South Wales, carpenter (pensioner), who died 20th July, 1925, intestate.

Bridget Francis, late of Bombo, in the State of New South Wales, married woman, who died 14th July, 1925, intestate.

Joseph Henry Jeffery, late of Wilga Park, Cobar, in the State of New South Wales, retired baker (old age pensioner), who died 14th April, 1925 (will dated 14th March, 1914).

George Jones, late of Tibooburra, in the State of New South Wales, labourer (old age pensioner), who died 1st July, 1925, intestate.

Thomas Joyce, late of 4 Wilton-place, Sydney, in the State of New South Wales cab-driver who died 29th June, 1925, intestate.

John Keam, late of Wharf-road, Rydalmere, in the State of New South Wales, poultry farmer, who died 2nd August, 1925, intestate.

Patrick John Meaney, late of Rookwood State Hospital and Asylum, Lidcombe, and formerly of Tamworth, in the State of New South Wales, labourer, who died 18th July, 1925, intestate.

Frederick John Francis O'Grady, late of Paradise-avenue, Roseville, and of the Prince of Wales Hospital, Randwick, in the State of New South Wales, commercial traveller (returned soldier), who died 22nd June, 1925 (will dated 18th June, 1925).

Mildred O'Neill, known as Minnie O'Neill, late of 52 Walker-avenue, Haberfield, in the State of New South Wales, spinster, who died 28th July, 1925, intestate.

Christina McNeil Robertson, late of 32 Havelock-street, Drummoyne, in the State of New South Wales, widow, who died 26th June, 1925, intestate.

Frederick Schafer, late of 15 Belmore-street, Sydney, in the State of New South Wales, painter, who died 26th July, 1925, intestate.

Frederick John Strong, late of Marrickville, in the State of New South Wales, railway porter, who died 23rd June, 1925, intestate.

John James Tuohy, late of Prince of Wales Hospital, Randwick, in the State of New South Wales, returned soldier, who died 2nd March, 1925 (will dated 10th January, 1918).

William Richard Webb, late of 66 Mackenzie-street, Waverley, in the State of New South Wales, invalid pensioner, who died 22nd February, 1925, intestate.

And all persons having claims against any of the said estates must render the same in detail to the undersigned, on or before the 9th day of October, 1925.

Dated this 31st day of August, 1925.

E. J. PAYNE,
Public Trustee.

Culwulla Chambers,
Castlereagh-street, Sydney.

831 £4 18s.

In the Supreme Court of New South Wales.

IN BANKRUPTCY.

In re Charles Deane Sadd; ex-parte the bankrupt.

Charles Deane Sadd, of Orange, in the State of New South Wales.

NOTICE is hereby given that on the twenty-fourth day of August, one thousand nine hundred and twenty-five, an order was made discharging the order of sequestration made herein on the twenty-eighth day of March, one thousand nine hundred and twenty-four.

CAMPBELL AND ROWE,
Solicitors,
84 Pitt-street, Sydney.

826 15s.

[Notice of Application for a Certificate of Discharge.]

In the Supreme Court of New South Wales. (22,430)

IN BANKRUPTCY.

Re Felix Moshinsky, motor mechanic, of 56 Kingston-street, Haberfield.

To the Official Assignee and Creditors.

TAKE NOTICE that I, Felix Moshinsky, intend to apply to the Court, Elizabeth-street, Sydney, on Wednesday, the 30th day of September, 1925, at 10 a.m., or as soon afterwards as the course of business will admit, that a Certificate of Discharge be granted to me, under and according to the provisions of the Bankruptcy Act, 1898.—Dated this 31st day of August, 1925.

F. MOSHINSKY.

771 £1

[Notice of Application for a Certificate of Discharge.]

In the Supreme Court of New South Wales. (24,797)

IN BANKRUPTCY.

Re Alfred Stephen Finney, of Liverpool, auctioneer.

To the Official Assignee and Creditors.

TAKE NOTICE that I, Alfred Stephen Finney, intend to apply to the Court, Elizabeth-street, Sydney, on Monday, the 28th day of September, 1925, at 11 a.m., or as soon afterwards as the course of business will admit, that a Certificate of Discharge be granted to me, under and according to the provisions of the Bankruptcy Act, 1898.—Dated this 27th day of August, 1925.

A. S. FINNEY.

753 £1

[Notice of Application for a Certificate of Discharge.]

In the Supreme Court of New South Wales. (22,594)

IN BANKRUPTCY.

Re Alfred Arthur Allen, Walter George Courtman, and Rupert Harrington Allen, of Elcho-street, Hamilton, of Blackall-street, Hamilton, and of Tudor-street, Hamilton, respectively, formerly trading as Allen, Courtman, and Allen, at Hunter-street, Newcastle, fruit merchants, and in the separate estate of the said Walter George Courtman.

To the Official Assignee and Creditors.

TAKE NOTICE that Walter George Courtman intends to apply to the Court, Supreme Court Building, Elizabeth-street, Sydney, on Monday, the 28th day of September 1925, at 11 a.m., or as soon afterwards as the course of business will admit, that a Certificate of Discharge be granted to him, under and according to the provisions of the Bankruptcy Act, 1898.—Dated this 1st day of September, 1925.

A. E. WHATMORE & CO.,
Solicitors for the Bankrupt,
113 Pitt-street, Sydney.

824 £1

[Notice under Section 11 of the Bankruptcy Act, 1898.]

In the Supreme Court of New South Wales. (25,112)

IN BANKRUPTCY.

Re Patrick James Flaherty, of South Lismore, labourer.

NOTICE is hereby given that a Sequestration Order has this day been made against the abovenamed bankrupt, on the petition of the debtor, and Mr. C. F. W. Lloyd appointed to be the Official Assignee.—Dated at Sydney, this 26th day of August, 1925.

N. C. LOCKHART,
Registrar in Bankruptcy.

1296 [Free]

[Notice under Section 11 of the Bankruptcy Act, 1898.]

In the Supreme Court of New South Wales. (25,111)

IN BANKRUPTCY.

Re Douglas Charles Cranston, of 49 Cove-street, Balmain, builder, and carried on business at Burrowa.

NOTICE is hereby given that a Sequestration Order has this day been made against the abovenamed bankrupt, on the petition of the debtor, and Mr. W. H. Palmer appointed to be the Official Assignee.—Dated at Sydney, this 26th day of August, 1925.

N. C. LOCKHART,
Registrar in Bankruptcy.

794 10s.

[Notice under Section 11 of the Bankruptcy Act, 1898.]

In the Supreme Court of New South Wales. (25,115)

IN BANKRUPTCY.

Re James Callas, of 72 Oxford-street, Sydney, restaurant keeper.

NOTICE is hereby given that a Sequestration Order has this day been made against the abovenamed bankrupt, on the petition of the debtor, and Mr. C. F. W. Lloyd appointed to be the Official Assignee.—Dated at Sydney, this 29th day of August, 1925.

N. C. LOCKHART,
Registrar in Bankruptcy.

795 10s.

[Notice under Section 11 of the Bankruptcy Act, 1898.]

In the Supreme Court of New South Wales. (25,116)

IN BANKRUPTCY.

Re William James Simmons, of Short-street, Wentworthville, die moulder.

NOTICE is hereby given that a Sequestration Order has this day been made against the abovenamed bankrupt, on the petition of the debtor, and Mr. W. H. Palmer appointed to be the Official Assignee.—Dated at Sydney, this 29th day of August, 1925.

N. C. LOCKHART,
Registrar in Bankruptcy.

796 10s.

[Notice under Section 11 of the Bankruptcy Act, 1898.]

In the Supreme Court of New South Wales. (25,117)

IN BANKRUPTCY.

Re William John Lambert, of 226 Hannell-street, Wickham, labourer.

NOTICE is hereby given that a Sequestration Order has this day been made against the abovenamed bankrupt, on the petition of the debtor, and Mr. W. H. Palmer, appointed to be the Official Assignee.—Dated at Sydney, this 29th day of August, 1925.

N. C. LOCKHART,
Registrar in Bankruptcy.

797 10s.

[Notice under Section 11 of the Bankruptcy Act, 1898.]

In the Supreme Court of New South Wales. (25,118)

IN BANKRUPTCY.

Re the estate of John Bryan Fitzgerald, deceased, late of Armidale, auctioneer.

NOTICE is hereby given that a Sequestration Order has this day been made against the abovenamed bankrupt, on the petition of the executor of the will of John Bryan Fitzgerald, Cornelius Fitzgerald, and Mr. W. H. Palmer appointed to be the Official Assignee.—Dated at Sydney, this 31st day of August, 1925.

N. C. LOCKHART,
Registrar in Bankruptcy.

798 10s.

[Notice under Section 11 of the Bankruptcy Act, 1898.]

In the Supreme Court of New South Wales. (25,119)

IN BANKRUPTCY.

Re William George Bale, of Navana, Throsby-street, Moss Vale, confectioner.

NOTICE is hereby given that a Sequestration Order has this day been made against the abovenamed bankrupt, on the petition of the debtor, and Mr. C. F. W. Lloyd appointed to be the Official Assignee.—Dated at Sydney, this 31st day of August, 1925.

N. C. LOCKHART,
Registrar in Bankruptcy.

799 10s.

[Notice under Section 11 of the Bankruptcy Act, 1898.]

In the Supreme Court of New South Wales. (25,120)

IN BANKRUPTCY.

Re Joseph Alexander De Avilla, of Neill-street, Harden, labourer.

NOTICE is hereby given that a Sequestration Order has this day been made against the abovenamed bankrupt, on the petition of the debtor and Mr. W. H. Palmer appointed to be the Official Assignee.—Dated at Sydney this 1st day of September, 1925.

N. C. LOCKHART,
Registrar in Bankruptcy.

800 10s.

[Notice under Section 11 of the Bankruptcy Act, 1898.]

In the Supreme Court of New South Wales. (25,022)

IN BANKRUPTCY.

Re Abraham Collins, a merchant, and Maria Adollarata Nansooa Collins, his wife, of For Naute, Baden-street, Coogee.

NOTICE is hereby given that a Sequestration Order has this day been made against the abovenamed bankrupts, on the petition of John Wimpole Parsons, and Mr. C. F. W. Lloyd appointed to be the Official Assignee.—Dated at Sydney, this 28th day of August, 1925.

N. C. LOCKHART,
Registrar in Bankruptcy.

801 10s.

[Notice under Section 11 of the Bankruptcy Act, 1898.]

In the Supreme Court of New South Wales. (25,087)

IN BANKRUPTCY.

Re G. C. Retford, of Unina, near Woy Woy, builder.

NOTICE is hereby given that a Sequestration Order has this day been made against the abovenamed bankrupt on the petition of James Hardie & Co. Ltd., Paul Allen James and B. A. James Limited, and Mr. W. H. Palmer appointed to be the Official Assignee.—Dated at Sydney, this 31st day of August, 1925.

N. C. LOCKHART,
Registrar in Bankruptcy.

802 10s.

[Notice under Section 11 of the Bankruptcy Act, 1898.]

In the Supreme Court of New South Wales. (25,102)

IN BANKRUPTCY.

Re Andrew William Brindell, of Armidale, butcher.

NOTICE is hereby given that a Sequestration Order has this day been made against the abovenamed bankrupt, on the petition of David Williams, and Mr. C. F. W. Lloyd appointed to be the Official Assignee.—Dated at Sydney, this 31st day of August, 1925.

N. C. LOCKHART,
Registrar in Bankruptcy.

803 10s.

[Notice under Section 11 of the Bankruptcy Act, 1898.

In the Supreme Court of New South Wales. (25,104)

IN BANKRUPTCY.

Re Eugene Lamier, of 480 George-street, Sydney.

NOTICE is hereby given that a Sequestration Order has this day been made against the abovenamed bankrupt, on the petition of Mary Langley, and Mr. C. F. W. Lloyd appointed to be the Official Assignee.—Dated at Sydney, this 31st day of August, 1925.

N. C. LOCKHART,
Registrar in Bankruptcy.

804 10s.

In the Supreme Court of New South Wales. (24,923)

IN BANKRUPTCY.

Re August Ferdinand Frankel, of Tenterfield.

NOTICE is hereby given that the Single Meeting of creditors in the above matter will be held at the Court-house, Tenterfield, before the District Registrar in Bankruptcy, on the 15th day of September, 1925, at 10 a.m., or as soon after as the course of business will permit. To entitle a creditor to vote thereat, his proof must be lodged with the Registrar in Bankruptcy, Elizabeth-street, Sydney, not later than the 10th day of September, 1925.

N. C. LOCKHART,
Registrar in Bankruptcy.

Official Assignee—Charles Fairfax Waterloo Lloyd.

805 14s.

In the Supreme Court of New South Wales. (25,003)

IN BANKRUPTCY.

Re Frank Percy Morrison, of Northbridge, commercial traveller.

NOTICE is hereby given that the Single Meeting of creditors in the above matter will be held at the Court-house, Newcastle, before the District Registrar in Bankruptcy, on the 17th day of September, 1925, at 10 a.m., or as soon after as the course of business will permit. To entitle a creditor to vote thereat, his proof must be lodged with the Registrar in Bankruptcy, Elizabeth-street, Sydney, not later than the 14th day of September, 1925.

N. C. LOCKHART,
Registrar in Bankruptcy.

Official Assignee—Charles Fairfax Waterloo Lloyd.
806 14s.

In the Supreme Court of New South Wales. (24,984)

IN BANKRUPTCY.

Re Edwin Leslie Hill, of Ivy Dell, near Trundle, farmer.

NOTICE is hereby given that the Single Meeting of creditors in the above matter will be held at the Court-house, Parkes, before the District Registrar in Bankruptcy, on the 23rd day of September, 1925, at 10 a.m., or as soon after as the course of business will permit. To entitle a creditor to vote thereat, his proof must be lodged with the Registrar in Bankruptcy, Elizabeth-street, Sydney, not later than the 18th day of September, 1925.

N. C. LOCKHART,
Registrar in Bankruptcy.

Official Assignee—Charles Fairfax Waterloo Lloyd.
807 14s.

In the Supreme Court of New South Wales. (25,030)

IN BANKRUPTCY.

Re Mirage Gool, of Broken Hill, camel driver.

NOTICE is hereby given that the Single Meeting of creditors in the above matter will be held at the Court-house, Broken Hill, before the District Registrar in Bankruptcy, on the 13th day of October, 1925, at 10 a.m., or as soon after as the course of business will permit. To entitle a creditor to vote thereat, his proof must be lodged with the Registrar in Bankruptcy, Elizabeth-street, Sydney, not later than the 6th day of October, 1925.

N. C. LOCKHART,
Registrar in Bankruptcy.

Official Assignee—Charles Fairfax Waterloo Lloyd.
808 14s.

In the Supreme Court of New South Wales. (25,073

IN BANKRUPTCY.

Re Leslie Rockland Jenkins, of Berry, farm hand.

NOTICE is hereby given that the Single Meeting of creditors in the above matter will be held at the Court-house, Camden, before the District Registrar in Bankruptcy, on the 15th day of September, 1925, at 10 a.m., or as soon after as the course of business will permit. To entitle a creditor to vote thereat, his proof must be lodged with the Registrar in Bankruptcy, Elizabeth-street, Sydney, not later than the 10th day of September 1925.

N. C. LOCKHART,
Registrar in Bankruptcy.

Official Assignee—Charles Fairfax Waterloo Lloyd.
809 14s.

In the Supreme Court of New South Wales. (25,111)

IN BANKRUPTCY.

Re Douglas Charles Cranston, of Balmain, and carried on business at Burrowa.

NOTICE is hereby given that the Single Meeting of creditors in the above matter, will be held at the Court-house, Burrowa, before the District Registrar in Bankruptcy, on the 16th day of October, 1925, at 10 a.m., or as soon after as the course of business will permit. To entitle a creditor to vote thereat, his proof must be lodged with the Registrar in Bankruptcy, Elizabeth-street, Sydney, not later than the 6th day of October, 1925.

N. C. LOCKHART,
Registrar in Bankruptcy.

Official Assignee—William Harrington Palmer.
810 14s

In the Supreme Court of New South Wales.

IN BANKRUPTCY.

NOTICE is hereby given that the Single Meeting of creditors in the following matters will be held at the Court, Supreme Court Building, Elizabeth-street, Sydney, on the 14th day of September, 1925, at 10 a.m., or as soon after as the course of business will permit. To entitle a creditor to vote thereat, his proof must be lodged with the Registrar in Bankruptcy not later than the 11th day of September, 1925:—

Re George Copeland (No. 25,064), of Double Bay, salesman.

Re Albert Edward Passmore (No. 25,016), care of Taxation Department, Sydney, civil servant.

Re Harry Burgess Watson, Roy Courthope Watson, and Mabel Watson, trading as The Watson Sign Co., of Coogee, and carried on business at 82 Oxford-street, Sydney (No. 25,050), sign writing contractors.

N. C. LOCKHART,
Registrar in Bankruptcy.

Official Assignee—Charles Fairfax Waterloo Lloyd.
811 £2 2s.

In the Supreme Court of New South Wales.

IN BANKRUPTCY.

NOTICE is hereby given that the Single Meeting of creditors in the following matter will be held at the Court, Supreme Court Building, Elizabeth-street, Sydney, on the 16th day of September, 1925, at 10 a.m., or as soon after as the course of business will permit. To entitle a creditor to vote thereat, his proof must be lodged with the Registrar in Bankruptcy, not later than the 14th day of September, 1925:—

Re Ronald Alexander Fullarton (No. 25,033), of Centennial Park, Sydney, butcher's workman.

N. C. LOCKHART,
Registrar in Bankruptcy.

Official Assignee—William Harrington Palmer.
817 14s.

In the Supreme Court of New South Wales.

IN BANKRUPTCY.

NOTICE is hereby given that the Single Meeting of creditors in the following matter will be held at the Court, Supreme Court Building, Elizabeth-street, Sydney, on the 14th day of September, 1925, at 10 a.m., or as soon after as the course of business will permit. To entitle a creditor to vote thereat, his proof must be lodged with the Registrar in Bankruptcy, not later than the 11th day of September, 1925:—

Re Sydney King (No. 25,106), of Auburn, labourer.

N. C. LOCKHART,
Registrar in Bankruptcy.

Official Assignee—Charles Fairfax Waterloo Lloyd.
[1297] Free

In the Supreme Court of New South Wales.

IN BANKRUPTCY.

Notice to Creditors.

ACCOUNTS with plans of distribution in the undermentioned estates, showing dividends as specified, are now filed in the Office of the Registrar in Bankruptcy, Supreme Court Building, Elizabeth-street, Sydney, for the inspection of persons interested; and notice is hereby given that such accounts and plans will be submitted to the Court for confirmation, on Monday, the 21st September, 1925, at 10 a.m., if not previously objected to:—

William Edgar Harold Phillips, of 28 Elizabeth-street, City, banker (No. 4,799), a third account and first plan of distribution showing payment of a dividend of seventeen thirty-seconds of a penny in the £ on all proved concurrent claims.

William Preddey, senior, William Preddey, junior, and George Frederick Preddey, trading as W. S. Preddey, of 20 Erskine-street, Sydney, sawmiller (No. 11,199-203-206), a third account and plan of distribution showing payment of a dividend of three farthings in the £ on all proved concurrent claims.

Robert Porter, of Middle-street, Marrickville, builder (No. 11,292), a third account and second plan of distribution showing payment of a dividend of five pence five thirty-seconds of a penny in the £ on all proved concurrent claims.

Aubrey Chapman and Aubrey Judd, of Macksville, produce merchants (No. 22,022), a second account and first plan of distribution showing payment of a dividend of twenty shillings in the £ on all proved concurrent claims, and a balance of £176 2s. 0d., carried forward to the credit of the estate.

Theodore Alexander John McLennan, of Bellingen, farmer (No. 22,390), a fifth account and fourth plan of distribution showing payment of a dividend of two pence twenty-seven sixty-fourths of a penny in the £ on all proved concurrent claims.

Edward Robert Cochrane, of Ayr, Bellombi-street, Campsie, contractor (No. 24,721), a second account and plan of distribution showing payment of a dividend of twenty shillings in the £ on two preferential claims, and a dividend of ten pence fifteen-sixteenths of a penny in the £ on all proved concurrent claims.

Samuel Wilson Steep, of 75 Campbell-street, Wollongong, carrier (No. 24,732), a second account and plan of distribution showing payment of a dividend of one shilling and sixpence nineteen twenty-fourths of a penny in the £ on all proved concurrent claims.

George McLellan Rees, of 362 Kent-street, Sydney, clothing manufacturer (No. 24,884), a first account and plan of distribution showing payment of a dividend of twenty shillings in the £ on three Crown claims, a dividend of five shillings in the £ on three preferential claims, and a balance of £20 12s. 3d. carried forward to the credit of the estate.

Florence Agnes Fowler, of 30 Edmund-street, Waverley, spinster (No. 24,948), a first account and plan of distribution showing payment of a dividend of two shillings in the £ on all proved concurrent claims, and a balance of £26 2s. 5d. carried forward to the credit of the estate.

Also accounts current only in the undermentioned estates:—

No. 24,939. Leonard Davies and William Robson, of Church-street, Parramatta, farriers.

No. 24,939. Separate estate of Leonard Davies, of Parramatta, farrier.

No. 24,939. Separate estate of William Robson, of Parramatta, farrier.

No. 24,943. Robert Austin Burrows, of Cowper-street, Randwick, auctioneer.

No. 24,962. Joseph Leo McNutty, trading as Radio Supply and Accessories Company, of 12 Oxford-street, Sydney.

No. 24,972. Charles Francis Rudd, of The Forest, near Goulburn, labourer.

No. 24,975. David Cornelius Williams, of Sawyers Gully road, Abermain, miner.

No. 24,986. Jordan Jeffries, of 10 Selwyn-street, Glebe, near Newcastle, labourer.

WILLIAM HARRINGTON PALMER,
Official Assignee.

47 Elizabeth-street, Sydney,
2nd September, 1925.

836 £3 12s.

In the Supreme Court of New South Wales.

IN BANKRUPTCY.

NOTICE TO CREDITORS.

ACCOUNTS and plans of distribution in the undermentioned estates, showing dividends as specified hereunder, are now filed in the Office of the Registrar in Bankruptcy, Supreme Court Building, Elizabeth-street, Sydney, for the inspection of persons interested; and notice is hereby given that such accounts and plans will be submitted to the Court for confirmation on Monday, the 21st September, 1925, at 10 a.m., if not previously objected to:—

Walter Finlay Logan, of Burwood-road, Burwood, motor engineer (No. 19,193), a third account and plan of distribution, showing payment of an equalising dividend of fourteen shillings and two pence and one-eighth of a penny in the £ on two claims admitted since the second account was filed, and a third dividend of one shilling and sixpence and seven-eighths of a penny in the £ on all proved concurrent claims.

Henry Burnett Crosbie, of 113 Pitt-street, Sydney, stock and share broker (No. 23,753), a third account and second plan of distribution, showing payment of an equalising dividend of one shilling in the £ on four claims admitted since the second account was filed, a second dividend of sixpence in the £ on all proved concurrent claims, and a balance of £198 11s. 11d. carried forward to the credit of the estate.

William Lorimer, of 11 Short-stret, Leichhardt, contractor (No. 24,987), a first account and plan of distribution, showing payment of a dividend of one shilling and sixpence in the £ on all proved concurrent claims, and a balance of £55 14s. 6d. carried forward to the credit of the estate.

Accounts current only in the following estates:—

No. 24,787. C. C. Maclarn, of Kentwood Court, Springfield-avenue, Potts Point, lately carrying on business at 8 Challis-avenue, Potts Point, consulting accountant.

No. 24,878. Arthur Edgar Thornton Cunningham, of Eltham, Cyprian-street, Mosman.

No. 24,898. Ernest George Benwell, of 207 Keppel-street, Bathurst, motor mechanic.

No. 24,900. Ronald Thomas Humphreys, of Balgowlah, Manly, delivery agent.

No. 24,912. Arthur William Johnson, of Beach House, Port Kembla.

No. 24,913. George James McMahon, of Bexley, dairyman.

No. 24,919. Edward Arthur Hayward, of Kempsey, and formerly residing at Clybucca and Frederickton, mill hand.

No. 24,928. William James Pellow Webb, of Renn-street, Kogarah Bay, ironmoulder.

No. 24,938. Mary Ducker Smith, of Billinudgel, wife of James Smith, of Mullumbimby, and carried on business at Nimbin and Ballina.

C. F. W. LLOYD,
Official Assignee.

182 Phillip-street, Sydney,
3rd September, 1925.

839 £3 5s.

In the Supreme Court of New South Wales.

IN EQUITY.

No. 1,876 of 1925.

In the matter of North Sydney Coliseum Limited and Reduced; and in the matter of the Companies Act, 1899, 1906-7.

NOTICE is hereby given that the Order of the Supreme Court of New South Wales, in its Equitable Jurisdiction, dated the eighteenth day of August, one thousand nine hundred and twenty-five, confirming the reduction of the capital of the abovenamed Company from thirty thousand pounds (£30,000) divided into thirty thousand (30,000) shares of one pound (£1) each to eighteen thousand six hundred and sixty-six pounds thirteen shillings and four pence (£18,666 13s. 4d.) divided into twenty-eight thousand (28,000) shares of thirteen shillings and four pence (13s. 4d.) each, and the Minute approved by the Court showing with respect to the capital of the Company as altered the several particulars required by the above statute, was registered by the Registrar of Joint Stock Companies, on the twenty-seventh day of August, one thousand nine hundred and twenty-five.

ARTHUR LINDSAY McLACHLAN,
Solicitor for the abovenamed Company,
107 Castlereagh-street, Sydney.

769 £1 2s.

In the District Court of the Northern District, holden at Lismore.

Plaint No. 138 of 1925.
Writ No. 42 of 1925.

Between Waugh & Josephson Limited, plaintiff, and Ernest Henry Haselden, defendant.

ON the twelfth day of October, 1925, at 11 o'clock in the forenoon unless the writ of fieri facias issued herein is previously satisfied, the Registrar will sell by public auction, at the Court-house, Lismore, all the right, title, and interest (if any), of the abovenamed defendant of, in, and to,—

All that piece or parcel of land containing one hundred acres, situated in the parish of Tuckurimba, county of Rous, being the whole of the land comprised in Land Grants, volume 1,673, folio 144; also all that piece or parcel of land containing sixty acres, situated as aforesaid, being the whole of the land comprised in Land Grant, volume 1,721, folio 190; also all that piece or parcel of land containing forty acres, situated as aforesaid, being the whole of the land comprised in Land Grant, volume 1,721, folio 189.

Dated thirty-first day of August, 1925.

J. W. FORREST,
Deputy Registrar.

McINTOSH AND BEST,
Plaintiff's Attorneys,
Lismore.

822 £1 5s.

LOST, from Sydney, 21st August,—One bay pony mare, about 14 hands, black points, white hind fetlock, aged, branded on near shoulder.

C. ROGERS,
42 Bridge-street,
Sydney.

787 8s.

LOST, from Hurstville, about 24th August,—One bay pony gelding, 13·2 hands, two white hind feet, white star and streak down face, 6 years old, branded (A) on near shoulder or something similar.

J. GORDON,
9 Albert-street, Hurstville.

835 8s.

Impoundings.

**** Poundkeepers are reminded that Advertisements of Impounded Stock are charged for at the rate of* ONE SHILLING FOR EACH ANIMAL DESCRIBED; *and no such Advertisement will be inserted in the Gazette unless accompanied by a remittance sufficient to cover the cost of insertion.*

AUBURN.—Impounded at Auburn, on the 26th August, 1925, from Kihilla, by A. H. Gray, impounding officer; sum due at date of notice, £2 16s. each:—

Dark-brown mare, branded like W over ∿, star, white off hind fetlock, lame off fore leg.

Dark-brown mare, branded ⌒ over J over ⌒, black points, long mane and tail.

If not released, will be sold at this Pound at noon on the 10th September, 1925.

792—2s. S. CROUCH, Poundkeeper.

CESSNOCK.—Impounded at Cessnock, on the 25th August, 1925, by Cessnock Shire Council:—

Red steer, like ᗡ ᘐ near rump.

If not released, will be sold at this Pound at noon on the 10th September, 1925.

848—1s. T. COLLINS, Poundkeeper.

COREEN.—Impounded at Coreen, on the 14th August, 1925, from Maryvale, by J. H. Kingston:—

Chestnut pony mare, like ⊢X near shoulder, star, white spot on back, 14½ hands, aged.

If not released, will be sold according to Impounding Act.

768—1s. W. MARTIN, Poundkeeper.

GOOLAGONG.—Impounded at Goolagong, on the 25th August, 1925, from Kangaroobie Creek, by F. Pearce; sum due at date of notice, 17s.:—

Chestnut gelding, ∩ over ∿ near shoulder, hind feet white, near fore foot white, white stripe on face, 4 years, 15 hands.

If not released, will be sold at this Pound at noon on the 17th September, 1925.

785—1s. E. BYRNES, Poundkeeper.

HOLBROOK.—Impounded at Holbrook, on the 26th August, 1925, from T.S.R. Cookardinia-road, by stock inspector:—

Black draught gelding, like L S) near shoulder, star, near hind foot white, long tail, aged.

Bay draught gelding, indistinct brand, fore and hind foot white, star, scum off eye, aged.

If not released, will be sold at this Pound at noon on the 10th September, 1925.

776—2s. M. WELLS, Poundkeeper.

NARRANDERA.—Impounded at Narrandera, on the 22nd August, 1925, from T.S.R. 8,949, parish Mejum, by Mr. Yeoman, stock inspector:—

Bay mare, △ near shoulder, star, hind fetlocks white, aged.

If not released, will be sold at this Pound, at noon on the 10th September, 1925.

778—1s. W. COATES, Poundkeeper.

TEMORA.—Impounded at Temora, on the 26th August, 1925, from Daisy Hill, by D. T. Neasmith:—

Bay saddle mare, branded like n over •• near shoulder, G or C off shoulder, been staked between hoof, and hair near fore leg.

If not released, will be sold at this Pound at noon on the 10th September, 1925.

777—1s. W. SCHLIEBS, Poundkeeper.

TURRAMURRA.—Impounded at Turramurra, on the 25th August, 1925, from Pittwater-road, Pymble, by J. Waterhouse, impounding officer; sum due at date of notice, £2 2s. 6d.:—

Bay pony mare, like ⌒ over P L near shoulder, about 14 hands.

If not released, will be sold at this Pound at noon on the 10th of September, 1925.

789—1s. W. RICHARDS, Poundkeeper.

WALGETT.—Impounded at Walgett, on the 27th August, 1925, from the Walgett Common, for trespass, by Thomas Morris, herdsman; sum due at date of notice, £1 1s. 6d.:—

Dark-chestnut gelding, taffy mane and tail, G•W or G•W or C•W or C•W (blotched) near shoulder, white streak on side nostril, mark on the back, near hind foot white, about 6 years, 15 hands.

If not released will be sold at this Pound at noon on the 17th September, 1925.

833—1s. G. WOODCROFT, Poundkeeper.

CONTENTS.

	PAGE.
Revenue Supplement—Notice respecting	3821
Proclamations	3821
Local Government Notices	3822
Appointments, &c.	3823
Government Notices	3825
Industrial Notice	3826
Fire Brigades Act, 1909—Notice under	3826
New South Wales Government Railways—Applications for Positions	3826
New South Wales Government Railways and Tramways—By-law	3827
Notice under Real Property Act	3827
Co-operation, Community Settlement, and Credit Act, 1923—Notices under	3827
Water Conservation and Irrigation Commission—Notices under	3828
Oyster Culture Leases	3828
Metropolitan Water, Sewerage, and Drainage Board—Notices respecting	3829
Tenders	3831
General Abstracts and Average Amount of Liabilities and Assets of Banks	3833
Mines Department Notices	3841
Lands Department Notices	3843
Private Advertisements	3873
Impoundings	3887

SYDNEY:

Printed and Published by ALFRED JAMES KENT, Government Printer, 4th September, 1925.

[*Price, 6d.*]



SUPPLEMENT

TO THE

Government Gazette

OF THE STATE OF

NEW SOUTH WALES.

PUBLISHED BY AUTHORITY.

[REGISTERED AT THE GENERAL POST OFFICE, SYDNEY, FOR TRANSMISSION BY POST AS A NEWSPAPER.]

No. 119.] FRIDAY, 4 SEPTEMBER. [1925.

SPECIAL GAZETTE UNDER THE "PUBLIC SERVICE ACT, 1902."

APPOINTMENTS.

Colonial Treasurer's Department.

HIS Excellency the Governor, with the advice of the Executive Council, and upon the recommendation of the Public Service Board, the Commonwealth Government concurring, has approved of the undermentioned appointments, as from 6th July, 1925, for the purpose of conducting, on behalf of the State, the Intra-State Shipping work at Newcastle:—

Mr. Frederick Wendon Stewart, Shipping Master, Newcastle.

Mr. Leslie Ernest McKenzie, Deputy Shipping Master, Newcastle.

JOHN T. LANG, Premier.

TRANSFER.

Department of the Attorney-General and of Justice.

HIS Excellency the Governor, with the advice of the Executive Council, and upon the recommendation of the Public Service Board, and in pursuance of the provisions of section 84 of the Commonwealth of Australia Constitution Act, 1900, has consented to the transfer of

Mr. Walter Cresswell O'Reilly, B.A., Officer-in-Charge, Justice Branch, Department of the Attorney-General and of Justice, to the Commonwealth Service,—from the 21st July, 1925.

JOHN T. LANG, Premier.

RETIREMENTS.

THE following retirments from the Public Service are hereby notified, the section of the Public Service Act, 1902, under which the retirements were effected and the last day of service being indicated within brackets:—

Department of the Attorney-General and of Justice.

Mr. Richard John Watts, Court Reporter, Court Reporting Branch [section 63—31st July, 1925].

Department of Education.

Mr. Hugh Dawson McLelland, Chief Inspector of Primary Schools, Head Office [section 67—12th February, 1927].

Mr. Joseph Collings, Teacher, Public School, Rous Mill [section 67—9th April, 1926].

Miss Ellen Culhane, Assistant Teacher, Public School, Birchgrove [section 66 (3)—2nd November, 1925].

Mr. Samuel John Butler, Assistant Teacher, Junior Technical School, Fort Street [section 63—4th June, 1925].

Department of Public Works.

Mr. Eli Moreman, Lift Attendant [section 67—noon, 26th September, 1925].

Department of Lands.

Patrick Joseph Cahill, Esquire, Draftsman, Department of Lands [section 66—21st September, 1925] (Insp. 1925-3,411).

JOHN T. LANG, Premier.

RESIGNATIONS.

THE following resignations from the Public Service are hereby notified, the last day of service being indicated within brackets:—

Department of Education.

Mrs. Mary Ethel Davis, Assistant Teacher, Public School, Clovelly [31st October, 1925].

Miss Vera Lloyd Dunlop, Teacher of Dressmaking, Technical Education Branch [14th July, 1925].

(To be in lieu of the notice published in the Government Gazette of 29th May, 1925, No. 74, page 2408).

Department of the Attorney-General and of Justice.

Mr. Alfred Eric Richards, Draftsman, Registrar-General's Department [6th August, 1925].

Mr. Bernard George Eleming, Clerk, Petty Sessions Branch [17th October, 1925, noon].

Miss Laura Mary Maddocks, Shorthand-writer and Typist, Public Trust Office [1st October, 1925].

Department of Public Health.

Miss Doris Louisa Bate, Shorthand-writer and Typist, Office of the Director-General of Public Health [30th September, 1925].

JOHN T. LANG, Premier.

POSITION FILLED.

SELECTION for the following circularised position has been made, and the selected applicant has been notified:—

Position and date of closing.

Clerk, Main Roads Board,—5th August, 1925.

T. S. CHAMPION, Secretary.

PUBLIC SERVICE BOARD NOTICE.

THE Public Service Board invite applications for the following positions. Application should be made on a Form for the purpose, obtainable at the Office of the Board, 39 Hunter-street, Sydney, or from Clerks of Petty Sessions in country districts, and should reach the undersigned not later than the date specified. In terms of the Public Service Act, suitable applicants already permanently employed in the Public Service will receive first consideration in the filling of permanent positions. Salaries, other than those at weekly, daily, or hourly rates, will be subject to the deductions provided by the Superannuation Act, 1916. Notice of the filling of these positions will appear in this column at a later date:—

10TH SEPTEMBER, 1925.

Dispenser, State Penitentiary and State Reformatory, Long Bay, Prisons Department, Department of the Attorney-General and of Justice. (Professional Division). Salary, £338 to £378 per annum according to qualifications. Must be capable of giving first aid and treatment of minor ailments. Preference to candidates who possess some knowledge of minor dental treatment.

Department of Public Instruction.

Dental Officer, Medical Branch (Male). (Professional Division.) Salary, £376 per annum, ranging to £440 per annum, with a travelling allowance (while in the country) of £180 per annum, and rail or other travelling expenses incurred while on duty. Applicants must be fully qualified and registered Dentists. Duties: Dental treatment of school children and in charge of Travelling Dental Clinic, necessitating the successful applicant spending most of his time in the country. No private practice allowed.

Head Teacher of Motor Body Building, East Sydney Technical College. (Educational Division). Salary £403 per annum. Applicants must be tradesmen qualified by training and experience to instruct in accordance with College syllabus.

Teacher of Applied Mechanics (part-time), Newcastle Technical College. Pay, 10s. per hour for two hours' instruction weekly, and for 25 per cent. extra time for duties incidental to teaching. Applicants should hold the Sydney University Degree in Mechanical Engineering, or have qualifications of equivalent standard.

T. S. CHAMPION, Secretary.

PUBLIC SERVICE BOARD NOTICE.

THE Public Service Board hereby notify that, concurrently with the Leaving Certificate Examination, Competitive Examinations of candidates for admission to the Public Service of the State as Cadet Draftsmen (Professional Division) and as Junior Clerks (Clerical Division) will be held in Sydney, and at various country centres on the 9th November, 1925, and following days.

Candidates must not be more than 19 years of age on the first day of examination; provided that successful candidates will be ineligible for permanent appointment until they reach the age of 16 years. They must be of good character and sound health.

The subjects in which candidates will be examined are prescribed in Regulations Nos. 105 (c) and 106 and the standard will be that of the Leaving Certificate. Candidates who have obtained satisfactory passes in the optional subjects at a Leaving Certificate Examination held in a previous year need only be examined in the compulsory Public Service subjects, viz., English (Composition, Précis Writing, &c.), Dictation and Handwriting and, in the case of candidates for appointment as Cadet Draftsmen, Drawing.

Applications to attend the examinations must be made on forms for the purpose, which can be obtained at the Office of the Board, 39 Hunter-street, Sydney, and must reach the undersigned not later than the 9th October, 1925.

Candidates who are successful in the competition will be appointed on probation as vacancies occur at a commencing salary as follows:—Cadet Draftsmen £97 to £132 per annum, and Junior Clerks £96 to £131 per annum, according to age. At the expiration of twelve months, if satisfactory, they will be confirmed in their appointments and thereafter will be eligible to receive increments in accordance with the Regulations, subject to (a) satisfactory service (b) passing grade test requirements and (c) the necessary funds being voted by Parliament.

On attaining the age of 21 years officers will be entitled to receive the minimum wage for adults.

Candidates, who are either attending a school registered under the Department of Public Instruction, or are taking the compulsory Public Service subjects only, will be required to pay a fee of 5s. to attend the examination. Candidates who are not attending a school so registered and are candidates at the Leaving Certificate examination, will be required to pay a fee of £1 1s. 0d. to attend such lastmentioned examination, which will be inclusive of the fee of 5s. to attend the Public Service examination. The fee must be lodged with a Clerk of Petty Sessions or the Treasury, and the receipt therefor forwarded to the Secretary of the Board with the form of application.

The Regulations regarding the examination, and copies of the papers set at previous examinations, can be obtained at the Government Printing Office, and the principal booksellers.

T. S. CHAMPION, Secretary.

PUBLIC SERVICE BOARD NOTICE.

THE Public Service Board hereby notify that, concurrently with the Intermediate Certificate Examination, a Competitive Examination of candidates for admission to the Clerical Division of the Public Service will be held in Sydney and at various country centres, which will be fixed as far as possible to suit the convenience of candidates, on the 18th November, 1925, and following days.

Candidates must be not more than 18 years of age on the first day of examination; provided that successful candidates will be ineligible for permanent appointment until they have reached 16 years of age. They must be of good character and in sound health.

The subjects in which candidates will be examined are prescribed in Regulation No. 105, and the standard will be that of the Intermediate Certificate.

Application to attend the examination must be made on a form for the purpose, which can be obtained at the Office of the Board, 39 Hunter-street, Sydney, and must reach the undersigned, not later than the 16th October, 1925.

Successful candidates will be appointed on probation as vacancies occur at a commencing salary of £88 to £112 per annum, according to age. At the expiration of twelve months, if satisfactory, they will be confirmed in their appointments, and thereafter will be eligible to receive annual increments in accordance with the Regulations, subject to (*a*) satisfactory service (*b*) satisfying grade test requirements, and (*c*) the necessary funds being voted by Parliament. Successful candidates already employed in the General Division of the Service, who may be in receipt of higher salaries than those provided for Clerical Division officers of their age, will be appointed at such salaries as the Board may determine. On attaining the age of 21 years officers will be entitled to the minimum wage for adults.

Candidates who are attending a school registered under the Department of Public Instruction will be required to pay a fee of 5s. to attend this examination. Candidates who are not attending a school so registered will be required to pay a fee of £1 1s. to attend the Intermediate Certificate examination, which will be inclusive of the fee of 5s. to attend the Public Service examination. The fee must be lodged with a Clerk of Petty Sessions or the Treasury, and the receipt therefor forwarded to the Secretary to the Board with the form of application.

The Regulations regarding the examination, and copies of the papers set at previous examinations, can be obtained at the Government Printing Office, and the principal booksellers.

T. S. CHAMPION, Secretary.

SYDNEY:

Printed and Published by Alfred James Kent, Government Printer, Phillip-street, 4th September, 1925.

[*Price*, 6*d*.]

[3893]

SUPPLEMENT

TO THE

Government Gazette

OF THE STATE OF

NEW SOUTH WALES.

PUBLISHED BY AUTHORITY.

[REGISTERED AT THE GENERAL POST OFFICE, SYDNEY, FOR TRANSMISSION BY POST AS A NEWSPAPER.]

No. 120.] THURSDAY, 10 SEPTEMBER. [1925.

BANKS AND BANK HOLIDAYS ACT, 1912.

PROCLAMATION.

(L.S.)

D. R. S. DE CHAIR,
Governor.

THE following days and dates are hereby appointed to be observed as Public Holidays in the localities hereunder:—

Date.	Locality.
Friday, 18th September, 1925	Gulargambone Urban Area.
Wednesday, 23rd September, 1925	Gunnedah Municipality, and Liverpool Plains Shire.
Saturday, 26th September, 1925	Goodooga District.
Wednesday, 30th September, 1925	Barmedman District.
Monday, 5th October, 1925	Tumut Municipality, the whole of the Murrumbidgee Irrigation Areas, and the portion of Dorrigo Shire within a radius of 20 miles from Coramba.
Monday, 26th October, 1925	Uralla Municipality.
Wednesday, 25th November, 1925...	Glen Innes Municipality,

Signed and sealed at Sydney, this seventh day of September, 1925.

By His Excellency's Command,
C. C. LAZZARINI.

GOD SAVE THE KING!

SYDNEY:
Printed and Published by ALFRED JAMES KEAT, Government Printer, Phillip-street, 10th September, 1925.

Government Gazette

OF THE STATE OF

NEW SOUTH WALES.

PUBLISHED BY AUTHORITY.

[REGISTERED AT THE GENERAL POST OFFICE, SYDNEY, FOR TRANSMISSION BY POST AS A NEWSPAPER.]

No. 121.] FRIDAY, 11 SEPTEMBER. [1925.

GOVERNMENT SAVINGS BANK ACT, 1906.

PROCLAMATION VESTING CROWN LANDS IN COMMISSIONERS.

(L.S.)

D. R. S. DE CHAIR,
Governor.

I, Sir DUDLEY RAWSON STRATFORD DE CHAIR, Governor of the State of New South Wales and its Dependencies in the Commonwealth of Australia, with the advice of the Executive Council, and in pursuance of the provisions of section 24A of the Government Savings Bank Act, 1906, do, by this my Proclamation, proclaim that the fee-simple of the Crown Lands hereinafter described shall vest in the Commissioners of the Government Savings Bank of New South Wales to be used for the purposes of the business of the Government Savings Bank of New South Wales, that is to say:—

All that piece or parcel of land containing by admeasurement 1 rood 33¼ perches, situate in the Municipality of Fairfield, parish of St. Luke, county of Cumberland, State of New South Wales, being lots 24 and 25 of Smart's Fairfield Township Subdivision: Commencing at a point on the north-western building line of The Crescent formerly known as Fairfield-crescent distant 113 feet 9¾ inches south-westerly from the south-western building line of Fairfield-road; and bounded thence on the south-east by part of the north-western building line of The Crescent aforesaid, bearing 226 degrees 43 minutes for 80 feet 5 inches; on the south-west by the north-eastern boundary of lot 26, being a fenced line bearing 308 degrees 55 minutes for 182 feet 1½ inches to the south-eastern boundary of lot 30; on the north-west by part of the south-eastern boundary of that lot and by part of the south-eastern boundary of lot 19, being a line bearing 39 degrees 8 minutes for 79 feet 11¼ inches; and thence on the north-east by the south-western boundary of lot 23, being a line bearing 129 degrees for 192 feet 9 inches, to the point of commencement, be the said several dimensons mentioned herein all a little more or less.

Signed and sealed at Sydney, this thirty-first day of August, one thousand nine hundred and twenty-five.

By His Excellency's Command,
JOHN T. LANG,
Colonial Treasurer.

[302] GOD SAVE THE KING!

PROCLAMATION.

PUBLIC HOSPITALS ACT, 1898.

(L.S.)

D. R. S. DE CHAIR,
Governor.

I, Sir DUDLEY RAWSON STRATFORD DE CHAIR, Governor of the State of New South Wales, and its Dependencies, in the Commonwealth of Australia, in pursuance of the provisions of the Public Hospitals Act, 1898, and with the advice of the Executive Council, do, by this my Proclamation extend the provisions of the said recited Act, as amended by any subsequent Act to the Kyogle Memorial Hospital.

Signed and sealed at Sydney, this fourth day of September, 1925.

By His Excellency's Command,
C. C. LAZZARINI.

[1268] GOD SAVE THE KING!

THEATRES AND PUBLIC HALLS ACT, 1908.

PROCLAMATION.

(L.S.)
D. R. S. DE CHAIR,
Governor.

IT is hereby notified that the provisions of Part II of the abovementioned Act shall be applied to the halls specified in the appended Schedule.

Signed and sealed at Sydney, this fifth day of September, 1925.

By His Excellency's Command,
C. C. LAZZARINI.

GOD SAVE THE KING!

SCHEDULE.

Locality.	Name of Hall.
Mount Druitt	Mount Druitt Hall.
Portland	Dickie's Dance Hall. St. Stephen's Church of England Parish Hall.
Rozelle	Royal Dancing Academy.
Wakefield, via Teralba	Wakefield Public Hall.

[1278]

FISHERIES ACT, 1902, AND FISHERIES (AMENDMENT) ACT, 1910.

PROCLAMATION.

(L.S.)
D. R. S. DE CHAIR,
Governor.

THE area of Crown Lands at Bellinger River specified in the Schedule hereto shall be a Public Oyster Reserve, and be exempt from any power of leasing conferred by the Fisheries Acts.

Signed and sealed at Sydney, this third day of September, 1925.

By His Excellency's Command,
C. C. LAZZARINI.

GOD SAVE THE KING!

SCHEDULE.

The Crown Lands within a rectangular distance of 10 yards on each side of a line drawn along the centre of the three sections of the spur training wall at North Arm, Bellinger River and directly across the breaks in the wall between the eastern boundary of Oyster Lease No. 10383 on the main northern training wall and the eastern bank of the North Arm of Bellinger River aforesaid as shown upon the plan catalogued B. 120-21 deposited in the office of the State Fisheries, Chief Secretary's Department, Sydney. [1128]

FISHERIES ACT, 1902, AND FISHERIES (AMENDMENT) ACT, 1910.

PROCLAMATION.

(L.S.)
D. R. S. DE CHAIR,
Governor.

THE waters specified in the Schedule hereto shall be closed against the use of fishing-nets for a period of five years from the 1st October, 1925, except during the months of June, July, August, and September in that period.

Signed and sealed at Sydney, this fourth day of September, 1925.

By His Excellency's Command,
C. C. LAZZARINI.

GOD SAVE THE KING!

SCHEDULE.

County of Camden parish of Wollongong. The whole of the tidal waters of Tom Thumb Lagoon together with all of its bays affluents and tributaries. [1262]

PROCLAMATION.

EARLY CLOSING ACT, 1899, EARLY CLOSING (AMENDMENT) ACT, 1900.

(L.S.)
D. R. S. DE CHAIR,
Governor.

I, Sir DUDLEY RAWSON STRATFORD DE CHAIR, Governor of the State of New South Wales and its Dependencies, in the Commonwealth of Australia, in pursuance of the provisions of the Early Closing Act, 1899, and the Early Closing (Amendment) Act, 1900, and with the advice of the Executive Council, do, by this, my Proclamation, alter the boundaries of the Shopping District of KINGSTON, so that they shall be and are as set out in the Schedule to the Proclamation of THE ROCK Urban Area, being an Urban Area which has been constituted and whose boundaries have been defined under the Local Government Act, 1919, and do declare the closing times for all shops, except those mentioned in Schedule One to the Early Closing Act, 1899, and in the Schedule to the Saturday Half-Holiday Act, 1910, situate in the area so altered, which shall hereafter be known as THE ROCK Country Shopping District, to be on and after the first day of September, one thousand nine hundred and twenty-five:—

On Wednesday ..... One o'clock.
On Saturday ..... Ten o'clock.

Signed and sealed at Sydney, this twenty-fifth day of August, one thousand nine hundred and twenty-five.

By His Excellency's Command,
J. M. BADDELEY.

[1413] GOD SAVE THE KING!

PROCLAMATION.

ADMINISTRATION OF JUSTICE ACT, 1924.

(L.S.)
D. R. S. DE CHAIR,
Governor. 7th September, 1925.

I, Sir DUDLEY RAWSON STRATFORD DE CHAIR, Governor of the State of New South Wales and its Dependencies, in the Commonwealth of Australia, being satisfied that reciprocal provisions have been made by the legislatures of Hongkong, Bermuda, British Solomon Islands Protectorate, Gilbert and Ellice Islands Colony, Straits Settlements, Bechuanaland Protectorate, Swaziland and Basutoland, for the enforcement within those parts of His Majesty's dominions of judgments obtained in the Supreme Court of New South Wales, with the advice of Executive Council, do, by this my Proclamation, declare that Part II of the Administration of Justice Act, 1924, shall apply with respect to Hongkong, Bermuda, British Solomon Islands Protectorate, Gilbert and Ellice Islands Colony, Straits Settlements, Bechuanaland Protectorate, Swaziland and Basutoland.

By His Excellency's Command,
EDWARD A. McTIERNAN.

[1282] GOD SAVE THE KING!

LOCAL GOVERNMENT ACT, 1919.

PROCLAMATION.

(L.S.)
D. R. S. DE CHAIR,
Governor. 31st August, 1925.

I, Sir DUDLEY RAWSON STRATFORD DE CHAIR, Governor of the State of New South Wales, with the advice of the Executive Council, and in pursuance of the Local Government Act, 1919, do hereby amend the Proclamation published in Government Gazette No. 144 of 14th November, 1924, declaring to be a residential district (No. 4—Rockdale) that portion of the Municipality of Rockdale described in Schedule "A" thereto, and prohibiting in such district (1) the erection of any building for use for the purposes of the trades, industries or manufactures described in Schedule "B" thereto; (2) the use of any building for any such purposes; and (3) the erection or use of advertisement hoardings, by (*a*) omitting therefrom the words "the trades, industries or manufactures described in Schedule 'B' hereto"; (*b*) substituting the words "any trade, industry, manufacture, shop or place of public amusement"; and (*c*) omitting Schedule "B" to the said Proclamation.
[L.G. 1925-289-383-456]

By His Excellency's Command,
GEORGE CANN.

[869] GOD SAVE THE KING!

LOCAL GOVERNMENT ACT, 1919.

PROCLAMATION.

(L.S.)

D. R. S. DE CHAIR,
Governor.

31st August, 1925.

I, Sir DUDLEY RAWSON STRATFORD DE CHAIR, Governor of the State of New South Wales, with the advice of the Executive Council, and in pursuance of the Local Government Act, 1919, do hereby amend the proclamation published in Government Gazette No. 66 of 16th May, 1924, declaring to be a residential district (No. 3—Rockdale) that portion of the Municipality of Rockdale described in Schedule "A" thereto, and prohibiting in such district (1) the erection of any building for use for the purposes of the trades, industries, manufactures or shops described in Schedule "B" thereto; (2) the use of any building for any such purposes; and (3) the erection or use of advertisement hoardings, by (*a*) omitting therefrom the words "the trades, industries, manufactures or shops described in Schedule 'B' hereto"; (*b*) substituting the words "any trade, industry, manufacture, shop or place of public amusement"; and (*c*) omitting Schedule "B" to the said proclamation.

[L.G. 1925-289-582-456]

By His Excellency's Command,
GEORGE CANN.

[870] GOD SAVE THE KING!

LOCAL GOVERNMENT ACT, 1919.

PROCLAMATION.

(L.S.)

D. R. S. DE CHAIR,
Governor.

31st August, 1925.

I, Sir DUDLEY RAWSON STRATFORD DE CHAIR, Governor of the State of New South Wales, with the advice of the Executive Council, in pursuance of the Local Government Act, 1919, do hereby alter the Residential District in the Municipality of Woollahra, which was proclaimed in Government Gazette No. 85 of 30th April, 1920, by excluding therefrom the land described in the Schedule hereto.

[L.G. 1925-327-828-562]

By His Excellency's Command,
GEORGE CANN.

GOD SAVE THE KING!

SCHEDULE.

Commencing at the south-western corner of lot 1 of the Bellevue Hill Estate No. 3 Subdivision; and bounded thence on the north-east by the south-western boundaries of that lot and lots 2 to 16 to the south-eastern corner of the lastnamed lot; thence on the east by the eastern boundary of the Woollahra Municipal Council's quarry property and on the south by the southern boundary of that quarry and lines generally bearing westerly to junction of south-eastern corner of Northland-road; thence by that road northerly and westerly to the western side of a drainage reserve 6 feet wide; thence on the west by that drainage reserve and its prolongation northerly to the western side of Streatfield-road; and thence by that side of Quarry-road northerly to a point one chain south-westerly from the point of commencement; thence across Quarry-road, to that point,—and comprising the Woollahra Municipal Council's properties and parts of Streatfield-road and Quarry-road.

[831]

LOCAL GOVERNMENT ACT, 1919.

PROCLAMATION.

(L.S.)

D. R. S. DE CHAIR,
Governor.

31st August, 1925.

ORDINANCE No. 34, as proclaimed in the Government Gazette of 25th June, 1920, and subsequently amended, is hereby amended by the omission of clause 23.

By His Excellency's Command,
GEORGE CANN.

[1131] GOD SAVE THE KING!

LOCAL GOVERNMENT ACT, 1919.

PROCLAMATION.

(L.S.)

D. R. S. DE CHAIR,
Governor.

31st August, 1925.

I, Sir DUDLEY RAWSON STRATFORD DE CHAIR, Governor of the State of New South Wales, with the advice of the Executive Council, in pursuance of the Local Government Act, 1919, do hereby alter the Residential District in the Municipality of Concord, which was proclaimed in Government Gazette No. 60 of 2nd May, 1924, and altered by Proclamation in Government Gazette No. 46 of 3rd April, 1925, by excluding therefrom the land described in the Schedule hereto.

[L.G. 1925-181-544-102]

By His Excellency's Command,
GEORGE CANN.

GOD SAVE THE KING!

SCHEDULE.

All that parcel of land bounded on the south-east by part of the north-western side of Zoeller-street south-westerly from Hen and Chicken Bay to a point distant 306 feet north-easterly from the north-eastern building line of Salt-street; on the south-west by the north-eastern side of a proposed road 66 feet wide, parallel to Salt-street, and its prolongation north-westerly to Hen and Chicken Bay aforesaid; and on the north-east by the waters of that bay south-easterly, to the point of commencement.

[834]

LOCAL GOVERNMENT ACT, 1919.

PROCLAMATION.

(L.S.)

D. R. S. DE CHAIR,
Governor.

31st August, 1925.

I, Sir DUDLEY RAWSON STRATFORD DE CHAIR, the Governor of the State of New South Wales, with the advice of the Executive Council in pursuance of the Local Government Act, 1919, do hereby proclaim that an Urban Committee shall be established in respect of Glenbrook Urban Area, within Blue Mountains Shire.

[L.G. 1925-119-826-41]

By His Excellency's Command,
GEORGE CANN.

[58] GOD SAVE THE KING!

LOCAL GOVERNMENT ACT, 1919.

PROCLAMATION.

(L.S.)

D. R. S. DE CHAIR,
Governor.

31st August, 1925.

I, Sir DUDLEY RAWSON STRATFORD DE CHAIR, Governor of the State of New South Wales, with the advice of the Executive Council, and in pursuance of the Local Government Act, 1919, do hereby amend the proclamation published in Government Gazette No. 47 of 20th April, 1923, declaring to be a residential district (No. 1—Rockdale) that portion of the Municipality of Rockdale described in Schedule "A" thereto, and prohibiting in such district (1) the erection of any building for use for the purposes of the trades, industries, manufactures or shops described in Schedule "B" thereto; (2) the use of any building for any such purposes; and (3) the erection or use of advertisement hoardings, by (*a*) omitting therefrom the words "the trades, industries, manufactures or shops described in Schedule 'B' hereto"; (*b*) substituting the words "any trade, industry, manufacture, shop or place of public amusement"; and (*c*) omitting Schedule "B" to the said proclamation.

[L.G. 1925-289-580-456]

By His Excellency's Command,
GEORGE CANN.

[871] GOD SAVE THE KING!

LOCAL GOVERNMENT ACT, 1919.

PROCLAMATION.

(L.S.)

D. R. S. DE CHAIR,
Governor.

31st August, 1925.

I, Sir DUDLEY RAWSON STRATFORD DE CHAIR, Governor of the State of New South Wales, with the advice of the Executive Council, and in pursuance of the Local Government Act, 1919, do hereby amend the proclamation published in Government Gazette No. 79 of 13th July, 1923, declaring to be a residential district (No. 2—Rockdale) that portion of the Municipality of Rockdale described in Schedule "A" thereto, and prohibiting in such district (1) the erection of any building for use for the purposes of the trades, industries, manufactures or shops described in Schedule "B" thereto; (2) the use of any building for any such purposes; and (3) the erection or use of advertisement hoardings, by (*a*) omitting therefrom the words "the trades, industries, manufactures or shops described in Schedule 'B' hereto"; (*b*) substituting the words "any trade, industry, manufacture, shop or place of public amusement"; and (*c*) omitting Schedule "B" to the said proclamation.
[L.G. 1925-289-581-456]

By His Excellency's Command,
GEORGE CANN.

[872] GOD SAVE THE KING!

LOCAL GOVERNMENT ACT, 1919.

PROCLAMATION.

(L.S.)

D. R. S. DE CHAIR,
Governor.

31st August, 1925.

I, Sir DUDLEY RAWSON STRATFORD DE CHAIR, Governor of the State of New South Wales, with the advice of the Executive Council, and in pursuance of the Local Government Act, 1919, do hereby amend the proclamation published in Government Gazette No. 153 of 5th December, 1924, declaring to be a residential district (No. 5—Rockdale) that portion of the Municipality of Rockdale described in Schedule "A" thereto, and prohibiting in such district (1) the erection of any building for use for the purposes of the trades, industries, or manufactures described in Schedule "B" thereto; (2) the use of any building for any such purposes; and (3) the erection or use of advertisement hoardings, by (*a*) omitting therefrom the words "the trades, industries, or manufactures described in Schedule 'B' hereto"; (*b*) substituting the words "any trade, industry, manufacture, shop or place of public amusement"; and (*c*) omitting Schedule "B" to the said proclamation.
[L.G. 1925-289-584-457]

By His Excellency's Command,
GEORGE CANN.

[873] GOD SAVE THE KING!

[1511] Government House,
Sydney, 9th September, 1925.

HIS Excellency the Governor, directs it to be notified, that he has been pleased to appoint

Marchant Eric Harvey Penfold, Esquire, to be his Private Secretary.

H. C. BUDGE,
Official Secretary.

[1392] Department of Labour and Industry,
Sydney, 3rd September, 1925.

SHEARERS' ACCOMMODATION ACT, 1901.

HIS Excellency the Governor, with the advice of the Executive Council, has been pleased to appoint the undermentioned members of the Police Force to be Inspectors to carry out the provisions of the Shearers' Accommodation Act, 1901, in the districts specified in connection with their respective names.

J. M. BADDELEY.

Constable First Class Kenneth David Ross; Station—Nundle; Police District—Tamworth.
Constable Charles Douglas Williams; Station—Bourke; Police District—Bourke.

[1403] Sydney, 11th September, 1925.

PARLIAMENTARY ELECTORATES AND ELECTIONS ACT, 1912, AS AMENDED BY SUBSEQUENT ACTS.

IT is hereby notified, for general information, that John Michael Lloyd, Chief Secretary's Department, has been appointed as Assistant Electoral Registrar for the Electoral District of Sydney, in pursuance of the provisions of the abovementioned Act, in lieu of Hitchcock (on sick leave),—to take effect from the 31st August, 1925.

The following persons have been appointed as Deputy Electoral Registrars for the Electoral Districts set against their respective names, in pursuance of the provisions of the abovementioned Act,—to take effect from the dates specified, viz.:—

Constable Joseph Climpson, Adelong, Murray (Adelong and Adelong Environs), in lieu of McPhillips (on leave prior to retirement),—from 2nd September, 1925.
First Class Constable Patrick Bartley, Bungonia, Goulburn (Bungonia), in lieu of Ulrick (transferred),—from 17th August, 1925.
First Class Constable Joseph Onslow Hughes, Cullen Bullen, Wammerawa (Cullen Bullen), in lieu of Hart (transferred),—from 8th August, 1925.
Constable Herbert Gordon Taylor, Homebush, Ryde, (Homebush), Parramatta (Flemington), in lieu of Williams (transferred),—from 1st September, 1925.
Constable Michael Joseph Cullen, Manildra, Bathurst (Manildra), in lieu of Carr (transferred),—from 13th August, 1925.
Constable Harold Roy Campbell, Maude, Sturt (Maude), in lieu of McDougall (transferred),—from 18th August, 1925.
Ernest Keith Kidd, Murwillumbah, Byron (Murwillumbah, and Murwillumbah Environs), in lieu of Bromhead (now Police Magistrate),—from 31st August, 1925.
First Class Constable John Kenneth McKenzie, Pymble, Ryde (Gordon and Roseville), in lieu of Grannell (transferred),—from 6th August, 1925.
Constable George Ernest Frankish, Sofala, Wammerawa (Sofala), in lieu of Squire (relieved),—from 12th August, 1925.
Constable James Reginald Robinson, Walbundrie, Murray (Walbundrie), in lieu of Wright (transferred),—from 1st September, 1925.
First Class Constable William Charles Johnson McDougall, Walla Walla, Murray (Walla Walla), in lieu of Shipway (transferred),—from 18th August, 1925.
First Class Constable Limington Keatley Ulrick, Woolgoolga, Oxley (Woolgoolga), in lieu of Bartley (transferred),—from 17th August, 1925.

It is further notified that the undermentioned persons have been appointed as Assistant Deputy Electoral Registrars for the Electoral Districts set against their respective names, in pursuance of the provisions of the abovementioned Act,—to take effect from the dates specified, viz.:—

Constable Frank G. Grigor, Barham, Sturt (Barham), in lieu of Dugan (on leave),—from 12th March, 1925.
Constable William Charles Eastment, Carinda, Sturt (Carinda), in lieu of Grimes (transferred),—from 19th February, 1925.
Constable Henry Joseph Thompson, Drake, Northern Tableland (Drake), in lieu of Snowdin (on leave),—from 17th February, 1925.
First Class Constable John Hulbert Bolton, Urunga, Oxley (Urunga), in lieu of Berry (on leave),—from 21st July, 1925.

C. C. LAZZARINI,
Chief Secretary.

APPOINTMENTS.

Chief Secretary's Department.

THE Governor-in-Council has approved of the undermentioned persons being appointed to the Commission of the Peace for the State of New South Wales, viz.:—

Stanley Allerding Thornton, Clerk of Petty Sessions, Picton;
Arthur Ernest Stonham, Clerk of Petty Sessions, Kiama;
Garnet Sydney Stannard, Water Conservation and Irrigation Commission, Yenda;
Cyril Auckland McNaught, Public School Teacher, Lightning Ridge, and
Albert George Dominick, of Lightning Ridge.

C. C. LAZZARINI.

RESIGNATION.

Chief Secretary's Department.

THE Governor-in-Council has accepted the resignation tendered by

Mr. Arthur Charles Gogerly, of Tea Gardens,

of his position as a Justice of the Peace for the State of New South Wales.

C. C. LAZZARINI.

APPOINTMENTS.

Chief Secretary's Department.

HIS Excellency the Governor, with the advice of the Executive Council, has approved of the following appointments:—

Sergeant 1st Class Robert Graham to be Acting Inspector of Police,—as on and from the 18th August, 1925.

Department of Public Health.

The Right Reverend Lewis B. Radford, M.A., D.D., Lord Bishop of Goulburn, to be Church of England Chaplain at the Mental Hospital, Kenmore, from the 1st July, 1925, vice the Reverend Canon Howell, resigned.

Department of the Attorney-General and of Justice.

Mr. Herbert Leslie Sargeson, Assistant Clerk of Petty Sessions, Parramatta, to act as Clerk of Petty Sessions, Parramatta, during the absence of Mr. L. W. Broughton, on leave,—from 2nd September, 1925; also to act as Registrar of Births, Deaths, and Marriages for the Districts of Parramatta and Sherbrooke at Parramatta, Registrar of the District Court, Parramatta, and Registrar of the Court of Review at that place under the Land and Income Tax Assessment Act, 1895, and Regulations thereunder; and to authorise him, in accordance with the provisions of section 13 of the Justices Act, 1902, as amended by section 23 of the Police Offences (Amendment) Act, 1908, to hear and determine offences under sections 6 and 7 of the Police Offences Act, 1901, within the Parramatta Police District, – from the same date.

Mr. John Richmond Thompson, Relieving Clerk of Petty Sessions, to act as Clerk of Petty Sessions at Ryde during the absence of Mr. E. R. Harvey, on leave,—from the 1st September, 1925, also to authorise him, in accordance with the provisions of section 13 of the Justices Act, 1902, as amended by section 23 of the Police Offences (Amendment) Act, 1908, to hear and determine offences under sections 6 and 7 of the Police Offences Act, 1901, within the Ryde Police District,—from the same date.

The undermentioned members of the Police Force to exercise within the Licensing Districts preceding their names, the authority conferred by section 63 (1) of the Liquor Act, 1912, from the dates specified:—

Goulburn—Constable Patrick Bartley,—from the 17th August, 1925.

Corowa and *Albury*—Constable James Reginald Robinson,—from the 1st September, 1925.

Tumut—Constable Percy William Wright,—from the 2nd September, 1925.

Wagga Wagga—Constable Alfred Joseph Irvin,—from the 3rd September, 1925.

JOHN T. LANG, Premier.

Department of Agriculture.

I HEREBY appoint the undermentioned persons to be Permit Inspectors under section 14A of the Pastures Protection Act:—

BATHURST.

Constable George Ernest Frankish, Sofala.
[S.B. 1924-483]

BREWARRINA.

Mr. T. F. Waters, Murrawombie Station, Girilambone.
[S.B. 1924-1,282]

KIAMA.

Constable First-class James Edward Dennis Carroll, Kangaroo Valley.
[S.B. 1924-483]

WAGGA WAGGA.

Messrs. G. Millar, Tallimba; T. McCracken, Harefield.
[S.B. 1924-483]

W. F. DUNN.

DAIRY INDUSTRY ACT, 1915.

THE following persons have been reappointed Inspectors under section 8 of the Dairy Industry Act, 1915, for a period of three months,—from 1st September, 1925:—

A. C. Small.
E. O. Dalgleish.
R. Warne.

W. F. DUNN,
Minister for Agriculture.

NOTIFICATION OF RESUMPTION OF LAND UNDER THE PUBLIC WORKS ACT, 1912.

IT is hereby notified and declared by His Excellency the Governor, acting with the advice of the Executive Council, that so much of the land hereunder described as is Crown Land has been appropriated, and so much thereof as is private property has been resumed, under the Public Works Act, 1912, for the following public purpose, namely, a Public School at ARRAWATTA, and is vested in the Minister of Public Instruction on behalf of His Majesty the King for the purposes of the Public Instruction Act of 1880.

Dated the second day of September, one thousand nine hundred and twenty-five.

D. R. S. DE CHAIR,
Governor.

By His Excellency's Command,

TOM MUTCH,
Minister of Public Instruction.

DESCRIPTION OF LAND REFERRED TO.

All that piece or parcel of land at Arrawatta, parish of Wandera, county of Arrawatta, containing an area of 2 acres 3 roods 14 perches: Commencing on the south-western side of the road 100 links wide from Inverell to Arrawatta at a point 90 degrees 39 minutes 100·2 links from the south-western corner of portion 44; and bounded thence on the north-east by the south-western side of the aforesaid road from Inverell to Arrawatta, bearing 165 degrees 21 minutes 400 links; thence on the south by a line bearing west 720 links; thence on the west by a line bearing north 508·3 links; thence on the north-east and north by the south-western and southern sides of a road 100 links wide bearing 106 degrees 12 minutes 442·4 links and 89 degrees 23 minutes 194 links, to the point of commencement,—as shown on plan Ms. 1,583 Ac., at the Department of Lands, Sydney, and said to belong to Messrs. Steibel Bros. [1406]

NOTIFICATION OF RESUMPTION OF LAND UNDER THE PUBLIC WORKS ACT, 1912.

IT is hereby notified and declared by His Excellency the Governor, acting with the advice of the Executive Council, that so much of the land hereunder described as is Crown Land has been appropriated, and so much thereof as is private property has been resumed, under the Public Works Act, 1912, for the following public purpose, namely, a Public School at HAREFIELD, and is vested in the Minister of Public Instruction on behalf of His Majesty the King for the purposes of the Public Instruction Act of 1880.

Dated the second day of September, one thousand nine hundred and twenty-five.

D. R. S. DE CHAIR,
Governor.

By His Excellency's Command,

TOM MUTCH,
Minister of Public Instruction.

DESCRIPTION OF LAND REFERRED TO.

All that piece or parcel of land containing an area of 2 acres, more or less, being part of portion 296, parish of Wallace, county of Clarendon: Commencing at a point on the south-western side of the public road intersecting portion 298 aforesaid and distant 2504·9 links from the intersection of that side of that road with the eastern boundary of that portion; and bounded thence on the south-east by a line bearing 212 degrees 02 minutes 408·9 links; on the south-west by a line bearing 302 degrees 02 minutes 400 links; on the north-west by a line bearing 32 degrees 02 minutes 613·7 links to the south-western side of the public road aforesaid; and by that side of that road bearing 152 degrees 09 minutes 349·4 links and 138 degrees 51 minutes 102·2 links, to the point of commencement,—being the land within portion marked broad-arrow, shown on plan Ms. 1,761 Wga., with the Department of Lands, Sydney. [1407]

[1434] Department of the Attorney-General and of Justice,
Sydney, 8th September, 1925.

THE following Regulation (amending Regulation No. 178) made by the Public Service Board under the provisions of the Public Service Act, 1902, has been approved by His Excellency the Governor, with the advice of the Executive Council, and is published in accordance with the requirements of the Act mentioned.

E. A. McTIERNAN.

REGULATIONS UNDER THE PUBLIC SERVICE ACT, 1902.

WHEREAS by the Public Service Act, 1902, the Public Service Board is authorised and empowered to make, repeal, alter, and amend Regulations; Now, we, the Public Service Board, hereby amend Regulation 178, as follows:—

GOVERNMENT PRINTING OFFICE.

Hours of working for Officers of the General Division.

178. The following paragraph is added to Regulation No. 178:—

Notwithstanding anything contained in this Regulation, the hours of duty of the Reading Staff, Parliamentary Night Staff and night staffs generally, may be altered at the discretion of the Government Printer, having regard to the exigencies of the work of the Department.

J. L. WILLIAMS, Chairman.
JOHN SPENCE,
J. B. TELFER,
} Members of the Public Service Board.

DATED at the Office of the Public Service Board, 33-39 Hunter-street, Sydney, the 17th day of August, 1925.

[1446] Chief Secretary's Department,
11th September, 1925.

THE Governor-in-Council has amended in the manner set forth hereunder the Police Rules made under the provisions of the Police Regulation Act, 1899, and the Police Regulation (Superannuation) Act, 1906.

C. C. LAZZARINI.

Subsection 1 of section XI is repealed and the following fresh subsection is substituted therefor:—

1. A member of the Force injured or otherwise incapacitated whilst on duty should personally seek admission to the nearest subsidised Government Hospital if he intends, or has reason to think he is entitled, to make a claim.

When the circumstances attending an injury preclude a member of the Force from seeking immediate admission to the nearest subsidised Hospital, full details should be at once reported (direct to the Inspector-General's Office, if considered necessary in country cases) for information of the Police Surgeon and consideration of the question of admission to a hospital.

[1422] Sydney, 25th August, 1925.

NOTIFICATION OF GRANTING OF OYSTER CULTURE LEASES.

IT is hereby notified that leases, for the purpose of oyster culture, of the lands specified in the Schedule hereunder have been granted to the undermentioned persons.

The leases are subject to the Fisheries Acts and the Regulations thereunder, and to the special conditions set out at the foot of the Schedule.

C. C. LAZZARINI.

SCHEDULE.

No. 13,233 (inferior lands), to Commonwealth Oyster Company Limited, of 163 Pitt-street, Sydney, situated at Port Stephens, frontage 400 yards (plan cat. No. P. 1,170-36), five years from 25th August, 1925; annual rental, £2—under section 12 (33B), Fisheries (Amendment) Act, 1910 (Fisheries Act, 1902).

No. 13,377 (inferior lands), to William Elliot Warn, of Bermaguee, situated at Bermaguee River, about 1 r. 15 p. (plan cat. No. B. 81-85), five years from 25th August, 1925; annual rental, 10s.—under section 12 (33B), Fisheries (Amendment) Act, 1910 (Fisheries Act, 1902).

No. 13,403 (inferior lands), to William Edward Hogan, of Tathra, situated at Nelson Lake, frontage 100 yards (plan cat. No. N. 37-93), five years from 25th August, 1925; annual rental, 10s.—under section 12 (33B), Fisheries (Amendment) Act, 1910 (Fisheries Act, 1902).

No. 13,405 (inferior lands), to John Edwin Neary and William Sydney Thomas, of Brooklyn, situated at Hawkesbury River, about 2 a. 0 r. 33 p. (plan cat. No. H. 462-41), five years from 25th August, 1925; annual rental, £2 4s.—under section 12 (33B), Fisheries (Amendment) Act, 1910 (Fisheries Act, 1902).

Special Conditions.

1. It is a condition of these leases that under Regulation 63 made under the abovementioned Acts, the whole or any part of the land comprised therein, may be resumed at any time without compensation for any public purpose or for the granting thereover of a Special Lease under the Crown Lands Acts.

2. No oysters may be removed from any of the abovementioned leased areas during the first year of the term of the lease. If any lease be renewed for a second term of five years, it shall be subject to redetermination of rental during the ninth or any later year for a further (third) term of five years.

[1418] Sydney, 11th September, 1925.

FISHERIES ACTS.—RENEWAL OF LEASES.

APPROVAL has been given the renewal of the Oyster Culture Leases specified hereunder, for a term of five years in each instance, at the rentals specified, subject to the right of the holder of each lease to a further renewal, after due application, for an additional period of five years, at a rental to be determined in conformity with section 12 (33B) of the Fisheries (Amendment) Act, 1910.

C. C. LAZZARINI.

SCHEDULE.

No. 10,625, George Sheather; 317 yards frontage at Manning River (plan cat. No. M. 237-31); rental rate, 10s. per 100 yards; total annual rental, £1 12s., from 12th October, 1925.

No. 10,636, Alfred James Banks; about 1½ acres, at Port Stephens (plan cat. No. P. 704-36); rental rate, £1 per acre; total annual rental, £1 10s., from 24th August, 1925.

*No. 10,780, Albert W. Diemar; about 2 a. 1 r. 10 p., at Port Stephens (plan cat. No. P. 733-36); rental rate, £1 per acre; total annual rental, £2 6s., from 12th October, 1925.

*Lease No. 10,780 is subject to the following special conditions:—

1. Payment of the rent, which was deferred during the first three years of the first term of the lease, shall be made by proportionate additions to the rent for each of the remaining years of its terms.

2. The lease may not be sold or transferred to any person other than an approved returned soldier.

[1419] Sydney, 11th September, 1925.

FISHERIES ACTS—RENEWAL OF LEASES.

APPROVAL has been given for the renewal of the Oyster Culture Leases specified hereunder for a further term of five years in each instance, from the dates and at the rentals set out, but without any right of renewal.

C. C. LAZZARINI.

SCHEDULE.

No. 8,542, George P. Engel; 100 yards frontage at Port Stephens (plan cat. No. P. 379-36); total annual rental, 15s., from 5th October, 1925.

No. 8,673, Charles Arthur Baddeley; 50 yards frontage at Panbula River (plan cat. No. P. 59-98); total annual rental, 10s., from 21st December, 1925.

[1447] Sydney, 11th September, 1925.

FISHERIES ACTS.—RENEWAL OF LEASES.

APPROVAL has been given for the renewal of the Oyster Culture Leases specified hereunder, for a term of five years in each instance, at the rentals specified, subject to the right of the holder of each lease to a further renewal, after due application, for an additional period of five years, at a rental to be determined in conformity with section 12 (33B) of the Fisheries (Amendment) Act, 1910.

C. C. LAZZARINI,

SCHEDULE.

No. 10,581, George Oscar Johnson; about 6 a. 1 r. 30 p., at Port Stephens (plan cat. No. P. 723-36); rental rate, 10s. per acre; total annual rental, £3 4s., from 5th October, 1925.

No. 10,591, Joseph Haiser; 100 yards frontage at Currambene Creek (plan cat. No. C. 26-58); total annual rental, 10s., from 5th October, 1925.

No. 10,693, Charles Severs; 92 yards frontage at Panbula Lake (plan cat. No. P. 104-98); total annual rental, 10s., from 7th September, 1925.

No. 10,700, William John Parks; about 1 a. 3 r. 38 p., at Brisbane Water (plan cat. No. B. 86-40); rental rate, £1 per acre; total annual rental, £2, from 5th October, 1925.

*No. 10,706, Allan Southam; 1,000 yards frontage at Wallaga Lake (plan cat. No. W. 14-84); rental rate, 6s. per 100 yards; total annual rental, £3, from 5th October, 1925.

*Lease No. 10,706 is subject to the following special conditions:—

1. Payment of the rent, which was deferred during the first three years of the first term of the lease, shall be made by proportionate additions to the rent for each of the remaining years of its terms.

2. The lease may not be sold or transferred to any person other than an approved returned soldier.

[1420] Chief Secretary's Office,
Sydney, 11th September, 1925.

NOTICE.—ONE HUNDRED AND FIFTY POUNDS (£150) REWARD.

IN the event of the fire which damaged 7 acres of growing sugar-cane, situated on Winter's Farm, Beach-road, East Wardell, on the 15th July, 1925, the property of Henry Winters, having been caused by an incendiary: Notice is hereby given that a reward of One Hundred and Fifty Pounds (£150) will be paid by the Government for such information as shall lead to the apprehension and conviction of the guilty person or persons. In addition to the above reward His Excellency the Governor will be advised to extend a free pardon to any accomplice, not being the person who actually caused the said fire, who shall first give such required information. This reward to remain in force for three months only.

C. C. LAZZARINI.

[1421] Chief Secretary's Office,
Sydney, 11th September, 1925.

NOTICE.—ONE HUNDRED AND FIFTY POUNDS (£150) REWARD.

IN the event of the fire which damaged 15 acres of growing sugar-cane, situated on Meaney's Farm, East Wardell, on the 15th July, 1925, the property of Edward John Meaney, having been caused by an incendiary: Notice is hereby given that a reward of One Hundred and Fifty Pounds (£150) will be paid by the Government for such information as shall lead to the apprehension and conviction of the guilty person or persons. In addition to the above reward His Excellency the Governor will be advised to extend a free pardon to any accomplice not being the person who actually caused the said fire, who shall first give such required information. This reward to remain in force for three months only.

C. C. LAZZARINI.

[1404] Sydney, 11th September, 1925.

PARLIAMENTARY ELECTORATES AND ELECTIONS ACT, 1912, AS AMENDED BY SUBSEQUENT ACTS.

IN pursuance of the provisions of the above Act, it is hereby notified, for public information, that Pye's Creek has been appointed a polling-place for and within the boundaries of the Electoral District of Northern Tableland.

It is further notified in pursuance of the above-mentioned Act that the polling-places known as East Hills and South Bankstown, for and within the boundaries of the Electoral District of Parramatta have been changed to Revesby and East Hills, respectively.

C. C. LAZZARINI,
Chief Secretary.

BIRDS AND ANIMALS PROTECTION ACT, 1918.

OPEN SEASON.

AN open season, in pursuance of the Birds and Animals Protection Act, 1918, has been declared as under, viz.:—

Until 31st December, 1925, inclusive in respect of kangaroos, for the Pastures Protection District of Cobar, exclusive of any State Forest which may be situate within such district.

(In lieu of notice published in Government Gazette No. 118 of 4th September, 1925.)

C. C. LAZZARINI,
[1398] Chief Secretary.

BIRDS AND ANIMALS PROTECTION ACT, 1918.

OPEN SEASON.

AN open season, in pursuance of the Birds and Animals Protection Act, 1918, has been declared as under, viz.:—

Until 31st December, 1925, inclusive, in respect of kangaroos for the parish of Conapaira in the county of Cooper, within the Pastures Protection District of Narrandera, exclusive of any State Forest which may be situate within such parish.

C. C. LAZZARINI,
[1516] Chief Secretary.

NOTIFICATION OF RESUMPTION OF LAND FOR RAILWAY PURPOSES UNDER THE PUBLIC WORKS ACT, 1912.

WHEREAS the Railway Commissioners for New South Wales are desirous of acquiring the land referred to in the Schedule hereto for the purpose of maintaining the traffic on the existing line of railway between Sydney and Nowra by the erection of electrical overhead structures at Sydenham, which work appears to the Commissioners necessary, and is such work as the Commissioners are authorised to carry out pursuant to the Government Railways Act, 1912, as subsequently amended, and it is estimated that the cost of completing such work will not exceed the sum of £20,000: And whereas the said land is, in my opinion, required for carrying out the said work: Now, therefore, I, the Governor, with the advice of the Executive Council, in pursuance of the Public Works Act, 1912, do hereby direct that the said work shall be carried out under the Public Works Act, 1912, by the said Commissioners, who, in respect of the said work, I hereby declare shall be deemed to be the Constructing Authority: And in further pursuance of the provisions of the said Act, I do hereby direct that the said land may be acquired and taken for the purposes aforesaid under the provisions contained in Division 1 of Part V of the said Act; and I do declare by this notification to be published in the Government Gazette and in one or more newspapers published or circulated in the Police District wherein the said land is situated, that the private lands comprised within the descriptions set forth in the Schedule hereto have been resumed for the public purpose hereinbefore expressed, and I declare that the following is the Schedule of land hereinbefore referred to:—

SCHEDULE.

All that piece of land situate in the parish of Petersham county of Cumberland and State of New South Wales being parts of lots 1 and 2 of block 2 of Plan 1 of Division No. 2B of the Petersham Estate Commencing at a point on the south-eastern boundary of the railway from Sydney to Nowra distant 43 degrees 46½ minutes east 235 6/10 links from the intersection of that side of that railway with the north-eastern side of Bridge-street thence bounded on the north-west by part of the south-eastern side of the railway from Sydney to Nowra aforesaid bearing north 42 degrees 19 minutes east 504 3/10 links and north 40 degrees 20 minues east 404 9/10 links thence on the north-east by part of the south-western side of land acquired for the railway from Sydenham to Botany bearing south 34 degrees 42½ minutes east 53 4/10 links and thence on the south-east by lines bearing south 42 degrees 21¾ minutes west 440 links and south 47 degrees 1¾ minutes west 458½ links to the point of commencement containing about 1 rood 5 perches and said to be the property of Miss M. Gallagher.

Signed at Sydney, this fifth day of August, 1925.

D. R. S. DE CHAIR,
Governor.

By His Excellency's Command,
M. M. FLANNERY.

[1304] GOD SAVE THE KING!

NOTIFICATION OF APPROPRIATION OF LAND FOR RAILWAY PURPOSES UNDER THE PUBLIC WORKS ACT, 1912.

WHEREAS the Railway Commissioners for New South Wales are desirous of acquiring the land referred to in the Schedule hereto, for the purpose of maintaining the traffic on the existing line of railway between Narrandera and Tocumwal by the widening of the Station yard at Corobimilla which work appears to the Commissioners necessary, and is such work as the Commissioners are authorised to carry out pursuant to the Government Railways Act, 1912, as subsequently amended, and it is estimated that the cost of completing such work will not exceed the sum of £20,000; And whereas the said land is, in my opinion, required for carrying out the said work: Now, therefore, I, the Governor, with the advice of the Executive Council, in pursuance of the Public Works Act, 1912, do hereby direct that the said work shall be carried out under the Public Works Act, 1912, by the said Commissioners, who, in respect of the said work, I hereby declare shall be deemed to be the Constructing Authority; and in further pursuance of the provisions of the said Act, I do hereby direct that the said land may be acquired and taken for the purposes aforesaid under the provisions contained in Division 1 of Part V of the said Act, and I do declare by this notification to be published in the Government Gazette and in one or more newspapers published or circulated in the Police District wherein the said land is situated, that the Crown lands comprised within the descriptions set forth in the Schedule hereto have been appropriated for the public purpose hereinbefore expressed, and I declare that the following is the Schedule of land hereinbefore referred to:—

SCHEDULE.

All that piece or parcel of land situate in the parish of Corobimilla county of Mitchell and State of New South Wales being part of a road of variable width between portion 6 and the railway from Narrandera to Tocumwal Commencing at a point distant north 45 degrees 32 minutes east 879 9/10 links from the southernmost corner of portion 6 thence bounded on the north-west by lines bearing north 37 degrees 8 minutes east 1713½ links and north 50 degrees 47¾ minutes east 209 8/10 links thence on the south-east by part of the north-western boundary of the railway from Narrandera to Tocumwal bearing south 37 degrees 8 minutes west 1935 links and thence on the south-west by a line bearing north 33 degrees 17 minutes west 52 6/10 links to the point of commencement and containing about 3 roods 25¼ perches.

Signed at Sydney, this eleventh day of August, 1925.

D. R. S. DE CHAIR,
Governor.

By His Excellency's Command,
M. M. FLANNERY.

[1399] GOD SAVE THE KING!

NOTIFICATION OF APPROPRIATION OF LAND FOR RAILWAY PURPOSES UNDER THE PUBLIC WORKS ACT, 1912.

WHEREAS the Railway Commissioners for New South Wales are desirous of acquiring the land referred to in the Schedule hereto for the purpose of maintaining the traffic on the existing line of railway between Molong and Yeoval by the drainange of Yeoval Station site, which work appears to the Commissioners necessary, and is such work as the Commissioners are authorised to carry out pursuant to the Government Railways Act, 1912, as subsequently amended, and it is estimated that the cost of completing such work will not exceed the sum of £20,000; And whereas the said land is, in my opinion, required for carrying out the said work: Now, therefore, I, the Governor, with the advice of the Executive Council, in pursuance of the Public Works Act, 1912, do hereby direct that the said work shall be carried out under the Public Works Act, 1912, by the said Commissioners, who, in respect of the said work, I hereby declare shall be deemed to be the Constructing Authority; and in further pursuance of the provisions of the said Act, I do hereby direct that the said land may be acquired and taken for the purposes aforesaid under the provisions contained in Division 1 of Part V of the said Act, and I do declare by this notification to be published in the Government Gazette and in one or more newspapers published or circulated in the Police District wherein the said land is situated, that the Crown Lands comprised within the descriptions set forth in the Schedule hereto have been appropriated for the public purpose hereinbefore expressed, and I declare that the following is the Schedule of land hereinbefore referred to:—

SCHEDULE.

All that piece or parcel of land situate in the parish of Ganoo county of Gordon and State of New South Wales being part of Water and Camping Reserve 19 Commencing at the intersection of the eastern boundary of the Molong to Dubbo Railway with the northern boundary of Reserve 19 bearing north 87 degrees 42 minutes west and distant 6 chains 46·81 links from the intersection of the southern side of a road one chain wide on the northern boundary of aforesaid reserve with a north-western side of the main road 1 chain 50 links wide through that reserve and bounded by part of the aforesaid northern boundary of Reserve 19 bearing south 87 degrees 42 minutes east 50·06 links thence on the east and west by lines as follow south 26¾ minutes east 6 chains 53·90 links south 10 degrees 42¼ minutes east 8 chains 5·85 links thence by part of the western side of the main road aforesaid bearing south 17 degrees 15 minutes west 23·58 links thence by part of the eastern boundary of the aforesaid railway by lines as follow 5 chains 44·09 links of the arc of a circle of 14 chains radius the centre of which lies north-east

of a chord bearing north 18 degrees 52¾ minutes west 5 chains 40·67 links north 2 degrees 48½ minutes west 3 chains 74·90 links north 0 degrees 26¾ minutes west 5 chains 84·21 links to the point of commencement be the said several dimensions all a little more or less containing an area of 3 roods 21½ perches or thereabouts numbered 281A on the plan of the aforesaid railway.

Also all that piece or parcel of land situate in the parish county and State aforesaid being part of a main road 1 chain 50 links wide Commencing at the southernmost corner of the land described in the preceding description and bounded by part of the western side of the aforesaid main road bearing north 17 degrees 15 minutes east 56·7 links thence by a line bearing south 7 degrees 31¾ minutes west 2 chains 22·07 links thence by part of the eastern boundary of the aforesaid railway by 5·31 links of the arc of a circle of 15 chains radius the centre of which lies north-east of a chord bearing north 35 degrees 10½ minutes west 5·31 links thence by part of the eastern boundary of the aforesaid railway bearing north 5 degrees 25½ minutes east 1 chain 62·41 links to the point of commencement be the said several dimensions all a little more or less containing an area of 2 perches or thereabouts numbered 280A on the plan of the Molong to Dubbo Railway.

Signed at Sydney, this fifth day of August, 1925.

D. R. S. DE CHAIR,
Governor.

By His Excellency's Command,

M. M. FLANNERY.

[1303] GOD SAVE THE KING!

NOTIFICATION OF RESUMPTION OF LAND UNDER THE PUBLIC WORKS ACT, 1912.

SO much of the land hereunder described as is Crown Land is hereby appropriated and so much thereof as is private property is hereby resumed for a certain authorised work, namely, the construction of a bridge across Sydney Harbour from Dawes' Point to Milson's Point, and is vested in the Minister for Public Works as Constructing Authority for the purposes of the Sydney Harbour Bridge Act, 1922.

Dated this third day of September, 1925.

D. R. S. DE CHAIR,
Governor.

By His Excellency's Command,

M. M. FLANNERY,
Minister for Public Works.

DESCRIPTION OF LAND REFERRED TO.

All that piece or parcel of land situate in the Municipality of North Sydney, parish of Willoughby, county of Cumberland, and State of New South Wales, being part of lots 32 and 33 of deposited plan 3,756: Commencing on the western side of Alfred-street at the north-eastern corner of the land comprised in Certificate of Title, volume 3,305, folio 34; and bounded thence on the east by part of that side of Alfred-street bearing 180 degrees 39 minutes 30 feet 11 inches; thence on the south by the southern boundary of the land comprised in Certificate of Title, volume 3,305, folio 33, being lines successively bearing 270 degrees 36 minutes 30 seconds 41 feet 8½ inches and 270 degrees 38 minutes 65 feet 0¾ inch; thence on the west by part of the eastern side of Brisbane-lane bearing 39 minutes 31 feet 2 inches; and thence on the north by the northern boundary of the land in the aforesaid Certificate of Title, volume 3,305, folio 34, bearing 90 degrees 49 minutes 30 seconds 65 feet 0¼ inch, and 90 degrees 39 minutes 41 feet 8¾ inches, to the point of commencement,—having an area of about 12 perches, and said to be in the possession of Agnes K. Davies.

[Br. 1925-1,774] [1391]

NOTIFICATION OF APPROPRIATION OF LAND FOR RAILWAY PURPOSES UNDER THE PUBLIC WORKS ACT, 1912.

WHEREAS the Railway Commissioners for New South Wales are desirous of acquiring the land referred to in the Schedule hereto for the purpose of maintaining the traffic on the existing line of railway between Sydney and Wallangarra, by the provision of trucking yards at Duri, which work appears to the Commissioners necessary, and is such work as the Commissioners are authorised to carry out pursuant to the Government Railways Act, 1912, as subsequently amended, and it is estimated that the cost of completing such work will not exceed the sum of £20,000: And whereas the said land is, in my opinion, required for carrying out the said work: Now, therefore, I, the Governor, with the advice of the Executive Council, in pursuance of the Public Works Act, 1912, do hereby direct that the said work shall be carried out under the Public Works Act, 1912, by the said Commissioners, who, in respect of the said work, I hereby declare shall be deemed to be the Constructing Authority; and in further pursuance of the provisions of the said Act, I do hereby direct that the said land may be acquired and taken for the purposes aforesaid under the provisions contained in Division 1 of Part V of the said Act, and I do declare by this notification to be published in the Government Gazette and in one or more newspapers published or circulated in the Police District wherein the said land is situated, that the Crown Lands comprised within the descriptions set forth in the Schedule hereto have been appropriated for the public purpose hereinbefore expressed, and I declare that the following is the Schedule of land hereinbefore referred to:—

SCHEDULE.

All that piece of land situate in the village of Duri parish of Warral county of Parry and State of New South Wales being part of reserve for plantation and railway extension Commencing at a point on the south-eastern side of Railway-avenue distant north 89 degrees 39 minutes east 164 links from the intersection of the north-western side of Railway-avenue aforesaid with the south-western side of Timbumburi-street thence bounded on the north-west by part of the south-eastern side of Railway-avenue aforesaid bearing north 23 degrees 29 minutes east 300 links thence on the north-east by a line bearing south 66 degrees 31 minutes east 151 links thence on the south-east by a line bearing south 23 degrees 29 minutes west 300 links and thence on the south-west by a line bearing north 66 degrees 31 minutes west 151 links to the point of commencement and containing an area of about 1 rood 32¼ perches.

Signed at Sydney, this eleventh day of August, 1925.

D. R. S. DE CHAIR,
Governor.

By His Excellency's Command,

M. M. FLANNERY.

[1302] GOD SAVE THE KING!

PUBLIC WATERING PLACES ACT, 1900.

SHOW GROUND.

Burrangong Shire.

ESTABLISHMENT OF PUBLIC WATERING PLACE No. 965.

IT is hereby notified that the reserves specified in the Schedule below are hereby declared and established a Public Watering Place pursuant to abovenamed Act, and will be known as the Show Ground P.W.P. No. 965.

[Papers P. 1925-460]

M. M. FLANNERY,
Minister for Public Works.

Department of Public Works,
Sydney, 7th September, 1925.

THE SCHEDULE.

County of Monteagle, parish of Young, containing an area of 4 acres 0 roods 4 perches. The Crown Lands within the boundaries of measured portion No. 2,292, as shown on the plan catalogued M. 6,398-1.780 at the Lands Department, Sydney.

The above were reserved respectively from sale as No. 58,117, and lease generally as No. 58,118 for travelling stock and camping, by Gazette notice of the 26th June, 1925. [1165]

WATER ACTS, 1912-1924

SWANPOOL DRAINAGE UNION.

APPROVAL TO BORROWING.

HIS Excellency the Governor with the advice of the Executive Council, has been pleased to sanction the borrowing by the Swanpool Drainage Union of the sum of three thousand pounds (£3,000) for the purpose of making and completing drains and other works.

[D. 1925-348]

M. M. FLANNERY,
Minister for Public Works.

Department of Public Works,
Sydney, 9th September, 1925. [1394]

WATER ACTS, 1912-1924.

BELMORE DRAINAGE UNION.

Approval to Borrowing.

HIS Excellency the Governor, with the advice of the Executive Council, has been pleased to sanction the borrowing by the Belmore Drainage Union of the sum of two thousand five hundred pounds (£2,500) for the purpose of making and completing drains and other works.
[D. 1925-347]

M. M. FLANNERY,
Minister for Public Works.

Department of Public Works,
Sydney, 9th September, 1925. [1395]

NOTIFICATION OF RESUMPTION OF LAND UNDER THE PUBLIC WORKS ACT, 1912.

SO much of the land hereunder described as is Crown land is hereby appropriated and so much thereof as is private property is hereby resumed for a certain authorised work, viz., the construction of a cattle dip and yards on portion 33, in the parish of Burrell, county of Rous, and is vested in the Minister of Agriculture as Constructing Authority.

Dated this first day of September, 1925.

D. R. S. de CHAIR,
Governor.

By His Excellency's Command,

W. F. DUNN,
Minister of Agriculture.

Description of Land referred to.

All that piece or parcel of land situate in the parish of Burrell, county of Rous, containing an area of 1 rood 8½ perches, being part of freehold portion 33 of 249 acres: Commencing at an angle on the western side of the road (R. 10,529-1,603 R.) from Cedar Creek to Murwillumbah within portion 33, bearing north 41 degrees west and distant 14 chains 98 2/10th links from the intersection of the northern side of that road with the east boundary of portion 33 aforesaid; and bounded thence by lines bearing south 76 degrees 29 minutes west 1 chain 23 links, south 13 degrees 31 minutes east 2 chains 46 links, and north 76 degrees 29 minutes east 1 chain 23 links to the western side of the road from Cedar Creek to Murwillumbah aforesaid; thence by that part of that side of that road bearing north 13 degrees 31 minutes west 2 chains 46 links, to the point of commencement.
[Papers—1924-2,246 S.B.] [1401]

MAIN ROADS BOARD OF NEW SOUTH WALES.

Declaration of a Secondary Road.

THE Main Roads Board of New South Wales, in pursuance of the provisions of section 18 of the Main Roads Act, 1924, hereby notifies that the road from the Prince's Highway, Main Road No. 17, to its junction with the Kingsway at Kareena-road, known as the Port Hacking road; thence along that portion of the Kingsway from Kareena-road to its junction with Taren Point road, Main Road 169A, within the Shire of Sutherland, is declared a Secondary Road.

J. A. FARLEY,
Acting Secretary,
[1517] Main Roads Board.

CO-OPERATION, COMMUNITY SETTLEMENT, AND CREDIT ACT, 1923.

Woonona Industrial Co-operative Society Limited.

IT is hereby notified that I have this day registered the abovenamed Society as a Trading Society under the above Act, with limited liability, and have issued to it a certificate of incorporation.

The said Society was formerly registered under the Building and Co-operative Societies Act, 1901, under the name of "The Woonona Industrial Co-operative Society Limited."

Dated at Sydney, this seventh day of September, 1925

(L.S.) T. WAITES,
Deputy Registrar of Co-operative Societies.
[1412]

NOTICE UNDER REAL PROPERTY ACT.

APPLICATIONS by the undermentioned have been made to bring the lands respectively described under the provisions of the Real Property Act. Caveats may be lodged on or before the 16th October, 1925:—

No. 26,056. Frank Osborne Wiseman, 12½ per., includ. No. 180 Crown-st., Wollongong.

No. 26,316. Gillard Gordon (Australia) Limited (in Liquidation), a parcel of land in Mansfield-st., opp. Rosser and Smith sts., Balmain.

No. 26,371. John William Moore, 1 r. 27¾ p., lots 12 and 13, Marstons Este., Shepherd-st., Bowral.

No 26,448. Frederick Charles Buchanan, 27½ per., lot 4, sec. 1, Wentworth Este., Taylor-st., Parramatta.

No. 26,644. Sydney Leslie O'Donnell, 8 per., includ. Nos. 87 and 89 Arthur-st., North Sydney.

No. 26,644. Stella Mabel Tilley, 6½ per., includ. No. 30 Little Arthur st., North Sydney.

No. 26,692. Cecily McQuade and Permanent Trustee Company of New South Wales Limited, 8¼ per., includ. Hughenden Hotel, Goulburn-st., Sydney.

No. 26,775. William Bramwell Booth, 24¾ per., in Alma-st., abt. 521 ft. easterly from Lachlan-st., Hay.

No. 26,790. Helena Mary Cumming, 1 r. 11¼ p., allot. 7 and part allot. 8, sec. 2, town of Parramatta (South).

No. 26,808. Leslie Gardiner Stronach, 11½ per., includ. No. 82 Wentworth-rd., Burwood.

No. 26,826. Ada Willington, 17½ per., includ. No. 33 King-st., Arncliffe.

No. 26,843. Simon Richard Hogan, 37½ per., in Brunswick-parade, abt. 1 ft. north-westerly from Concord-ave., Concord West.

No. 26,844. William Rushton Hinton, 2 r. 4¾ p., lots 6 and 8, Block D, Township of Georgeton, Phillip-st., Mun. Kogarah.

Diagrams delineating these lands may be inspected at the Land Titles Office, Sydney.

W. G. H-WILLIAMS,
Registrar-General.
11th September, 1925. [1450]

[1435] Registrar-General's Department,
Sydney, 9th September, 1925.

IT is hereby notified that, in conformity with the provisions of the Registration of Births, Deaths, and Marriages Act, 1899, the undermentioned Officiating Ministers have been registered at this Office, on the dates specified, for the celebration of marriages:—

Church of England (Diocese of Sydney).

No. 5780. Reverend Frank Leslie Oliver, M.A., H.M.A.S. *Platypus*, Sydney, 2nd September, 1925.

No. 5781. The Right Reverend John Taylor Smith, K.C.B., C.V.O., D.D., Bishopscourt, Edgecliff, 8th September, 1925.

Baptist Church (Union).

No. 4809. Reverend Archibald Jolly, 165 Dawson-street, Newcastle, 8th September, 1925.

W. G. H-WILLIAMS,
Registrar-General.

[1436] Registrar-General's Department,
Sydney, 9th September, 1925.

IT is hereby notified that, in conformity with the provisions of the Registration of Births, Deaths, and Marriages Act, 1899, the changes of residence of the undermentioned Officiating Ministers have been duly registered at this Office on the dates specified:—

Church of England (Diocese of Sydney).

No. 4984. Reverend Reginald Richard Hawkins, Th.L., from Cobar to Cabramatta, 27th August, 1925.

No. 5068. Reverend Cyril Rockton King, Th.L., from 69 Dickson-street, Newtown to 3 Pearl-street, Newtown, 27th August, 1925.

Church of England (Diocese of Newcastle),

No. 2561. Reverend William Henry Kemmis, B.A., from Clarence Town to Stroud, 27th August, 1925.

Church of England (Diocese of Grafton).

No. 5536. Reverend Oliver Norman Manny, from Grafton to Bowraville, 28th August, 1925.

Presbyterian Church of Australia in the State of New South Wales.

No. 4033. Mr. Albert George Gibbins, from Brocklesby to Unanderra, 9th September, 1925.

W. G. H-WILLIAMS,
Registrar-General.

COMPANIES (DEATH DUTIES) ACT, 1901.

CERTIFICATE OF REGISTRATION OF OFFICE.

In the matter of Windouran Pastoral Company Proprietary Limited.

I certify that I have registered an Office of the above Company, situated at Booligal Station, Booligal, in New South Wales, as the Registered Office of the said Company, for the purposes of the Companies (Death Duties) Act, 1901.

Given under my hand, at Sydney, this eighth day of September, one thousand nine hundred and twenty-five.

W. G. H-WILLIAMS,
[1448] Registrar of Joint Stock Companies.

[1513] Water Conservation and Irrigation Commission, Sydney, 10th September, 1925.

BREWON BORE WATER TRUST.

ELECTION OF TRUSTEES.

WEDNESDAY, the 21st October, 1925, has been appointed the date for the election of two Trustees of the abovementioned Trust, and the Office of the Trust, Walgett, the polling-place.

H. H. DARE,
Commissioner.

[W.C. & I.C. 1925-10,045]

[1514] Water Conservation and Irrigation Commission, 247 George-street, Sydney, 8th September, 1925.

WOMBOIN No. 2 BORE WATER TRUST.

FIRST ELECTION OF TRUSTEES.

I, BURTON JOSEPH STANNER, hereby declare that the undermentioned candidate was duly nominated as a Trustee of the Womboin No. 2 Bore Water Trust, viz.:—

Frederick George Bray, 21 Robert-street, Marrickville.

He being the only candidate nominated, I have this day declared the said Frederick George Bray to be duly elected as a Trustee of the said Trust for the ensuing term of three years.

B. J. STANNER,
Returning Officer.

[1515] Water Conservation and Irrigation Commission, 247 George-street, Sydney, 8th September, 1925.

WOMBOIN No. 3 BORE WATER TRUST.

FIRST ELECTION OF TRUSTEES.

I, BURTON JOSEPH STANNER, hereby declare that the undermentioned candidate was duly nominated as a Trustee of the Womboin No. 3 Bore Water Trust, viz.:—

George Charles Colin Caton.

He being the only candidate nominated, I have this day declared the said George Charles Colin Caton to be duly elected as a Trustee of the said Trust for the ensuing term of three years.

B. J. STANNER,
Returning Officer.

THE Water Conservation and Irrigation Commission has received the following applications for Licenses:—

Land District of Tamworth.

1. The Sulphide Corporation Ltd., pump, Brown's Creek, por. 114, psh. Burdekin, co. Inglis.
2. C. W. and A. E. Quick, pump, Peel River, por. 50, psh. Burdekin, co. Inglis.

Land District of Gunnedah.

3. J. M. Bettridge, pump, Gulligal Lagoon, por. 48, psh. Gulligal, co. Pottinger.

The respective Local Land Boards will publicly inquire into the applications; (1 and 2) at 10 a.m., on the 23rd September, 1925, at the Lands Office, Tamworth; and (3) at 10 a.m., on the 22nd September, 1925, at the Court-house, Gunnedah.

[W.C. & I.C. 1925-13,339; 1925-13,262; 1925-13,060]

H. H. DARE,
[1438] Commissioner.

WATER ACT, 1912.

APPLICATION No. 524, DUBBO LAND BOARD DISTRICT.

DECISION OF LOCAL LAND BOARD.

New South Wales, to wit. } Angus Bryant.

WHEREAS on the thirteenth day of August, 1925, it became a matter for investigation before us upon an application made by Angus Bryant, pursuant to Section 10 of the Water Act, 1912, for a License for a pump to be installed on the right bank of the Macquarie River, on portion 331, parish Dubbo, county of Lincoln, Land District of Dubbo; and having taken evidence and inquired into the said matter, we recommend that the said application be granted for a term of five (5) years, and subject to the conditions set forth on paper Misc. 1925-5,435 (L.B. 25-1,056) enclosed.

Applicant appeared and gave evidence.

Given under our Hands, at the Land Board Room at Dubbo, in the State of New South Wales, this 13th day of August, 1925.

FRANK P. BROWN, Chairman.
J. ROBERTS, } Members.
J. H. RITTER, }

Conditions referred to.

(1) The Water Conservation and Irrigation Commission shall have the power to regulate or absolutely stop all pumping operations should it at any time think or deem it necessary to do so in the public interests.
(2) Subject to Condition (1)—When the discharge of the Macquarie River at the Wellington Gauge is less than 227 cubic feet per second (such discharge corresponding at the present time to a reading of 5 feet 8 inches above zero on the said gauge—Zero Reduced Level 915·09 feet Water Conservation Datum—or such reading as may be determined from time to time) pumping is to be limited to 20 days at 8 hours each per month.
(3) A screen or rose with openings not more than one-quarter of an inch wide to be permanently fixed to the inlet end of the suction-pipe to the satisfaction of the Water Conservation and Irrigation Commission.
(4) The Water Conservation and Irrigation Commission may at any time, if it should think it necessary or desirable in the public interests, give six months' notice in writing to the holder of the license for the time being (which notice may be given by delivering the same to him, or by leaving the same at his last-known place of abode in New South Wales) of the cancellation and determination of this license, and at the expiration of six months next after the delivery or service of such notice as aforesaid, this license and all the rights conferred by it shall absolutely cease and determine, except as to any rights of action or other remedies then accrued for fees, charges for water, or otherwise.
(5) No compensation shall be payable by such Commission or the Crown, in respect of such cancellation and determination, to any person whomsoever.

[W.C. & I.C. 1925-13,032] [1274]

WATER ACT ,1912.

APPLICATION No. 509, SYDNEY LAND BOARD DISTRICT.

DECISION OF LOCAL LAND BOARD.

New South Wales, to wit. } Ellen Elizabeth Young.

WHEREAS on the 14th day of August, 1925, it became a matter for investigation before us upon a reference by the Water Conservation and Irrigation Commission as to whether Application No. 509 by Ellen Elizabeth Young for a license for a weir and pump on Jamieson's Creek, Parish of Jamieson, County of Cook, Land District of Lithgow, should be recommended for approval or otherwise; and having inquired into the said matter, we report that the application has been duly advertised. No objection has been lodged and no objector appeared. Applicant is the owner and occupier of the land on each side of the proposed work, and we recommend (1) that a license be granted to erect a weir 23 feet long with a return wall 13 feet in length on Jamieson Creek, as shown approximately in red on map, (2) and for a

pump with 1½-inch delivery, driven by a 1½ b.h.p. engine with a discharge of 40 gallons per minute, subject to conditions 1 to 7 inclusive, as set out on paper Misc. 25-5,132. The license to be for a period of five (5) years.

No appearance.

Given under our Hands, at Court-house, at Lithgow, in the State of New South Wales, this 14th day of August, 1925.

D. J. KENNY, Chairman.
A. G. CORDEROY, } Members.
R. PILLANS,

Conditions referred to.

(1) Level of crest of concrete weir to be fixed at 6·54 feet below a Bench Mark established on a box tree on the right bank of the creek near the work, and particulars of which are in the office of the Water Conservation and Irrigation Commission.
(2) The Water Conservation and Irrigation Commission shall have the power to regulate or absolutely stop all pumping operations should it at any time think or deem it necessary to do so in the public interests.
(3) Subject to Condition (2)—Pumping must be limited to 2 days of 8 hours each per week.
(4) A screen or rose with openings not more than one-quarter of an inch wide to be permanently fixed to the inlet end of the suction-pipe to the satisfaction of the Water Conservation and Irrigation Commission.
(5) The whole of the work to be maintained to the satisfaction of the Water Conservation and Irrigation Commission.
(6) The Water Conservation and Irrigation Commission may at any time, if it should think it necessary or desirable in the public interests, give six months' notice in writing to the holder of the license for the time being (which notice may be given by delivering the same to her, or by leaving the same at her last-known place of abode in New South Wales) of the cancellation and determination of this license, and at the expiration of six months next after the delivery or service of such notice as aforesaid, this license and all the rights conferred by it shall absolutely cease and determine, except as to any rights of action or other remedies then accrued for fees, charges for water, or otherwise.
(7) No compensation shall be payable by such Commission or the Crown, in respect of such cancellation and determination, to any person whomsoever.

[W.C. & I.C. 1924-12,688] [1275]

[1512] New South Wales Medical Board,
9th September, 1925.

LEGALLY QUALIFIED MEDICAL PRACTITIONERS.

WE, the undersigned, the President and Members of the New South Wales Medical Board, appointed by His Excellency the Governor, under the enactments providing for the registration of Legally Qualified Medical Practitioners in the State of New South Wales, do hereby certify that the undermentioned persons have submitted to this Board the necessary testimonials and qualifications:—

4787. Alexander, Samuel James, L.M.S.S.A., Lond., 1925. (94 Newington-road, Marrickville.)

4789. Kelly, William Patrick, L.L.M., 1906, R.C.P., Irel., L.L.M., 1906; F. 1911, R.C.S., Irel.; D.P.H. R.C.P.S., Irel., 1920. (175 Macquarie-street, Sydney.

4788. Lindow, Albert, M.R.C.S., Eng., 1886; L.S.A., Lond., 1886; D.P.H. R.C.P.S., Eng., 1895. Elsie-road, Strathfield).

Registration of additional qualifications.

2937. Blumer, George Albert, D.P.H., 1924, Univ., Melb.

And we do hereby declare that the persons whose names are herein mentioned are entitled to be deemed Legally Qualified Medical Practitioners, in terms of, and in accordance with, the provisions of the aforesaid enactments.

T. STORIE DIXSON, M.B., Ch.M., President.
W. H. CRAGO, M.R.C.S., L.R.C.P.
A. MURRAY WILL, M.B., Ch.M.
G. H. ABBOTT, B.A., M.B., Ch.M.

[1423] Sydney, 11th September, 1925.

APPLICATIONS FOR LEASES FOR OYSTER CULTURE.

IT is hereby notified that the undermentioned persons have applied to lease for oyster culture the portions of land described hereunder opposite their respective names.

Objections may be lodged at the Fisheries Branch, Chief Secretary's Department, within thirty days of the date of this notice against the leasing of any of the portions. If interference with a hauling ground is alleged, a statutory declaration by a licensed fisherman must be submitted, to the effect that the area has been hauled during the preceding twelve months.

E. B. HARKNESS,
Under Secretary.

No. 13,535, by Owen Lloyd Wild, situated at Dangar Island, Hawesbury River, adjoining the eastern end of Oyster Lease No. 11,220, and being identical with expired Oyster Lease No. 6,531, parish of Cowan, county of Cumberland, frontage about 400 yards.

No. 13,481, by William Barclay, situated at Macleay River, fronting part of portions Nos. 2 and 3, parish of Arakoon, county of Macquarie, frontage 700 yards.

No. 13,505, by John Elliot Warn and Edwin Elliot Warn, situated at Merrimbula Lake, offshore, adjoining the south-eastern corner of Oyster Lease No. 12,914, and lying southerly from that corner, parish of Panbula, county of Auckland, area about 2 acres.

No. 13,528, by John Verner Selim Tauler, situated at Port Stephens, adjoining the western end of Oyster Lease No. 13,408, and being identical in part with surrendered Oyster Lease No. 8,893, county of Gloucester, frontage about 400 yards.

[1428] Industrial Registrar's Office,
Sydney, 11th September, 1925.

THE following Awards of the Court, made in exercise of the powers conferred upon it by section 14 of the Industrial Arbitration Act, 1912, have this day been published as part of the Industrial Gazette for September, 1925, in accordance with the provisions of the Act and the Regulations thereunder.

Copies of the Awards are obtainable from the Government Printer, Sydney, at the price mentioned (postage added), upon request, quoting the particulars stated hereunder, and the date of publication.

A. M. WEBB,
Industrial Registrar.

Caterers' Waitresses (Cumberland) Award (Variation), No. 4,480. 3d.

Coachmakers, &c. Rail (State) Award (Variation), No. 4,481. 4d.

Breadcarters (Northumberland) Award (Variation), No. 4,482. 3d.

Breadcarters (South Coast) Award (Variation), No. 4,483. 3d.

Breadcarters (Country) Award (Variation), No. 4,484. 3d.

Breadcarters (Cumberland) Award (Variation), No. 4,485. 3d.

Government Railways and Tramways (Coachmakers, &c.) Carriage and Waggon Builders Award (Variation), No. 4,486. 4d.

Government Railways and Tramways (Coachpainters, &c.) Award (Variation), No. 4,487. 4d.

Government Tramways (Electrical Branch) Award (Variation), No. 4,488. 4d.

Starch and Condiment Makers (State) Award (Variation), No. 4,489. 4d.

Government Railways (Newcastle Coal Cranes) Award (Variation), No. 4,490. 4d.

Wood and Coal Labourers (Cumberland) Award (Variation), No. 4,491. 4d.

Government Railways (Darling Harbour Carters) Award (Variation), No. 4,492. 3d.

Marine Motor-drivers and Coxswains (State) Award (Principal), No. 4,493. 4d.

Department of Agriculture, New South Wales.

Now at Press, to be available shortly.

POULTRY FARMING IN NEW SOUTH WALES.

FIFTH EDITION.

(Completing over 33,000 Copies.)

NEW **REVISED** **ENLARGED**

Royal 8vo. 204 Pages. Liberally Illustrated.

JAMES HADLINGTON,
Poultry Expert.

Its essentially practical outlook has made this Guide-book a standard of wide popularity. It summarises many years' experience in commercial poultry-raising, and is as valuable to the established poultry-farmer as the beginner.

For the present edition the whole of the matter has been carefully reviewed and rearranged, and new features have been added.

The poultry industry can only become fully profitable when established on sound lines, and when each stage, from the selection of the breeding stock to the final marketing of either egg or live bird, receives the closest consideration. It is to focus attention on all such essential points that the book has been written.

CLOTH BOUND.

Price, 4s.; Post Free, 4s. 3d.

Printed and Published by and Obtainable from

THE GOVERNMENT PRINTER, PHILLIP STREET, SYDNEY.

NEW SOUTH WALES GOVERNMENT RAILWAYS AND TRAMWAYS.

Railway Service Superannuation Board.

Nomination of Candidates for Election as Members of the Board.

IN accordance with clause 7 of the Regulations gazetted on 21st September, 1910, it is hereby notified that, more persons having been nominated than are required to be elected, an election will take place.

Ballot-papers will be distributed to those members of the Railway and Tramway services who are entitled to vote, in sufficient time for the votes to be recorded by 4.30 p.m. on 22nd September instant, which is declared the closing time and date of election.

J. H. R. WAKEFIELD.
Railway Commissioners' Office,
[1402] Returning Officer.

NEW SOUTH WALES GOVERNMENT RAILWAYS AND TRAMWAYS.

Railway and Tramway Appeals Board.

Nomination of Candidates for election as Members and Deputy Members of the Board.

IN accordance with clause 8 of By-law 683, it is hereby notified that, more persons having been nominated than are required to be elected, an election will take place, except in the case of Division (B) 7 (Officers in the Tramway Traffic Branch) for which only one nomination for Member and one nomination for Deputy Member were received.

Ballot-papers will be distributed to those Members of the Railway and Tramway Services, who are entitled to vote, in sufficient time for the votes to be recorded by 4.30 p.m. on the 22nd September, 1925, which is declared the closing time and date of election.

J. H. R. WAKEFIELD.
[1397] Returning Officer.

GOVERNMENT RAILWAYS.

Kyogle to Richmond Gap Railway (Part 2).

Notice of Confirmation of Plan and Book of Reference.

WITH reference to the notice of the Constructing Authority dated the 26th May, 1925, relative to the taking of certain lands required for the purpose of constructing a railway from Kyogle to Richmond Gap (Part 2), and to make and complete certain works and conveniences in connection therewith: Notice is hereby given that, no valid objection having been made to the taking of the lands required for the said railway, or to the erection of the said works, the said plan and book of reference have been duly confirmed by His Excellency the Governor, with the advice of the Executive Council, in accordance with the Public Works Act, 1912.

Dated at Sydney, this seventh day of September, 1925.

(L.S.) JAMES FRASER,
O. W. BRAIN,
Constructing Authority.

The Common Seal of the Railway Commissioners for New South Wales hath been hereunto affixed in the presence of,—

W. J. Morris,
[1409] Secretary.

NEW SOUTH WALES GOVERNMENT RAILWAYS.

APPLICATIONS are invited for the following positions in the Office of the Chief Engineer for Metropolitan Railway Construction:—

Second Class Engineering Draftsman (six required). Salary, £367 to £427 per annum according to qualifications and experience.

Applicants must have a sound mathematical training and experience in structural design in steel and reinforced concrete.

Third Class Engineering Draftsman (two required). Salary, £272 to £347 per annum according to qualications and experience.

Applicants must have a sound mathematical training and experience in structural design in steel and reinforced concrete.

Male Tracers (two required). Salary, £220 to £283 per annum according to qualifications and experience.

Applicants must be proficient tracers.

Cadet Draftsman (one required). Salary, £118 to £244 per annum.

Applicants must have at least attained the Intermediate Certificate standard, and have an elementary knowledge of drawing.

Applications stating age, with full particulars of qualifications and experience, accompanied by copies (only) of testimonials are to be addressed to the Secretary, Railway and Tramway Staff Board, Central Station, Sydney, and will be received up to 16th September 1925.

[1305] W. J. MORRIS, Secretary.

HUNTER DISTRICT WATER SUPPLY AND SEWERAGE BOARD.

Notice to Lay Service Pipes.

Notice to the owner occupier or mortgagee (as the case may be) of tenements and premises situated in—

Cessnock Shire (Bellbird): Cardew-street, from Sparke-street to Cambage-street; Cambage-street, from Cardew-street westerly 320 yards.

THE main pipe in the said streets having been laid down, the owner, occupier or mortgagee (as the case may be) of all tenements and premises situated as above is hereby required, on or before the 25th September, 1925, to cause a proper pipe and stopcocks to be laid, so as to supply water from the main pipe to such tenements and premises.

ALFRED E. FRY,
Secretary.

Board's Offices, Newcastle,
11th August, 1925. [954

NEW SOUTH WALES GOVERNMENT RAILWAYS.

APPLICATIONS are invited for the following positions:—

Engineering Draftsman, 3rd Grade, in the District Electrical Superintendent's Office, Newcastle, Chief Electrical Engineer's Branch. Commencing salary, £272 per annum, with range to £347. Applicants must have had a sound engineering training, including practical experience, and must be qualified to prepare detail drawings of mechanical and electrical work. Applications close 17th September, 1925.

Applications stating age, and full particulars of qualifications and experience, accompanied by copies (only) of testimonials are to be addressed to the Secretary, Railway and Tramway Staff Board, Central Station, Sydney.

[1429] W. J. MORRIS, Secretary.

In the Supreme Court of New South Wales.

In the matter of an application by the Acting Inspector-General of Police for a declaration that the licensed billiard-room situated in Maitland-road, Islington, of which Patrick Cullen is the licensee, be declared a Common Gaming House; and in the matter of the Gaming and Betting Act, 1912.

Thursday, the third day of September, in the year of Our Lord one thousand nine hundred and twenty-five.

UPON hearing the Crown Solicitor and upon reading the affidavit of William Arnott Halse Rogers, sworn on the third day of September now instant, and filed herein; I do order that the Order made by Mr. Justice James on the twenty-eighth day of April, one thousand nine hundred and twenty-five, declaring the said premises to be a Common Gaming House be, and the same is hereby rescinded.

AUGUSTUS JAMES, J.

JOHN VARNELL TILLETT, Crown Solicitor. [1417]

METROPOLITAN WATER, SEWERAGE, AND DRAINAGE BOARD.

NOTICE TO CONNECT TO SEWERS.

NOTICE is hereby given that the sewers as described below have been completed, and are now available for house connections. Connections must be made within sixty days from the date of this publication:—

Strathfield: Line 1: From existing manhole in Bates-street, about 315 links north-westerly from Badgery-street; thence southerly across Bates-street and through private property to a point about 150 links west of Bates-street, and about 160 links north of Badgery-street; thence south-westerly through private property to a point about 123 links north of Badgery-street, and about 370 links west of Bates-street; thence south-easterly through private property and across Badgery-street through private property and across Arthur-street, and through private property to a point about 123 links south of Arthur-street, and about 355 links west of Bates-street; thence south-westerly across private property to a point about 245 links east of Francis-street, and about 224 links south from Arthur-street; thence westerly through private property across Francis-street, and through private property to a dead end about 310 links west of Francis-street, and about 222 links south of Arthur-street (Contract 1,709).

Line 2: From a manhole in private property about 225 links south of Badgery-street, and about 330 links east of Francis-street; thence easterly through private property to a dead end about 141 links west of Bates-street, and about 223 links south of Badgery-street (Contract 1,709).

Willoughby: Line 1: From existing sewer Board's Contract 1,021 in Robert-road, about 210 links east of First-avenue along Robert-road, in a north-easterly direction for 293 links; thence north-westerly 332 links through private properties facing Warrane-road, to about 55 links from Edna-street (Contract 1,631 s/o 41,473).

Line 2: From existing sewer Board's Contract 1,622, at rear of property on the west side of Warrane-road, and distant 180 links south of Stan-street, south-easterly 173 links to a dead end through rear of said property (Contract 1,631, s/o 41,473).

Woollahra: From existing dead end Board Contract 1,632, s/o 41,391, in private property about 500 links south-east of right-of-way between Kambala-road and Bulkara-road, opposite Kulgoa-road, and about 205 links south-west of Kambala-road to 165 links south-easterly through private property to a dead end (s/o 41,492).

Waverley: From existing dead end Board Contract 1,650 in private property about 781 links north-west of Military-road and about 181 links south-west of Wallis-parade, through private property to 59.9 links north-westerly to a dead end (s/o 41,531).

Willoughby: From existing sewer Board's Contract 1,681 at the intersection of Penshurst and Ashley-streets, along Ashley-street, 125 links north-easterly to a dead end (Contract 1,631 s/o 41,467).

North Sydney: Line 1: From existing sewer Board's Contract 307, at rear of property on the southern side of Harriett-street, and 220 links east of Phillip-street, through private property 168 links to a dead end (Contract 1,700, s/o 41,502).

Line 2: From line 1, 7 feet west of existing manhole 62 links north-easterly to a dead end in private property on the southern side of Harriett-street, 210 links east of Phillip-street (Contract 1,700, s/o 41,502).

THOMAS ROSEBY,
Secretary.

11th September, 1925. [1427]

Metropolitan Water, Sewerage and Drainage Board,
Sydney, 11th September, 1925.

NOTICE TO LAY SERVICE PIPES.

NOTICE TO THE OWNERS OF TENEMENTS AND PREMISES IN—

Canterbury: The Boulevarde, from Faux-street to Lewis-street; Lewis-street, from The Boulevarde to existing main (61,195); Kathleen-street, from existing main southerly 119 yards (61,193); Nicoll-avenue, from Dawson-street to Cameron-avenue (61,216); Warrigal-street, from Wonga-street north-easterly 143 yards (61,215).

Concord: Finch-street, from Burwood-road south-easterly 211 yards (61,232).

Drummoyne: Glen Ormond avenue, from Great North road to Reserve-road; Reserve-road, from Glen Ormond avenue northerly 45 yards; Reserve-road, from Glen Ormond avenue southerly 46 yards; Uhr-street, from existing main northerly 89 yards; Campbell-street, from existing main to Glen Ormond avenue (61,233).

Rockdale: Ashton-street, from Rocky Point road easterly 120 yards (61,198); Roach-street, from Gore-street southerly 103 yards (61,199).

Vaucluse: Billong-avenue, from South Head road to Girilang-avenue (61,224).

Waverley: View-street, from Victoria-street northerly 105 yards (61,225).

Blacktown: Newton-road, from Patrick-street to Carinya-street; Carinya-street, from Newton-road to Kildare-street; Kildare-street, from Carinya street to existing main; Balmoral-street, from Newton-road to Kildare-street (80,655).

Mosman: Macpherson-street, from Vincenz-street to Ellalong-road (80,654).

Ku-ring-gai Shire: Roseberry-street, from Wattle-street to Northcote-street; Northcote-street, from Roseberry-street to existing main (80,661).

Prospect and Sherwood: Betts-road, from Bruce-street northerly 141 yards (80,608).

Willoughby: Tunks-street, from existing main northerly 167 yards (80,647); Wheatleigh-street, from Chandos-street to existing main (80,646).

Wollongong: Hillcrest-street, from existing main to Greenacre-road (61,226).

And the various private streets, lanes, courts, and alleys opening thereunto.

THE main pipe in the said streets having been laid down, the owners of all tenements and premises situated at above, are hereby required to cause a proper pipe and stop-cocks to be laid, so as to supply water from the main pipe to such tenements and premises, within three months from the date of this publication.

THOMAS ROSEBY,
[1426] Secretary.

HUNTER DISTRICT WATER SUPPLY AND SEWERAGE BOARD.

NOTICE TO LAY SERVICE PIPES.

NOTICE to the owner, occupier or mortgagee (as the case may be) of tenements and premises situated in—

Hamilton: National Park street, from end of existing watermain southerly to Hebburn-street; Hebburn-street, from National Park street to Stewart-avenue,; Bowser-street, from Boreas-road northerly to end of street.

THE main pipe in the said streets having been laid down, the owner, occupier or mortgagee (as the case may be) of all tenements and premises situated as above is hereby required, on or before the 2nd October, 1925, to cause a proper pipe and stopcocks to be laid, so as to supply water from the main pipe to such tenements and premises.

ALFRED E. FRY,
Secretary.

Board's Offices, Newcastle,
14th August, 1925. [994]

HUNTER DISTRICT WATER SUPPLY AND SEWERAGE BOARD.

NOTICE TO LAY SERVICE PIPES.

NOTICE to the owner, occupier or mortgagee (as the case may be) of tenements and premises situated in—

Cessnock Shire (Abermain): Tamworth-street, from Goulburn-street to 30 yards easterly from Grafton-street; Grafton-street, from Tamworth-street to Lismore-street.

THE main pipe in the said streets having been laid down, the owner, occupier or mortgagee (as the case may be) of all tenements and premises situated as above is hereby required, on or before the 9th October, 1925, to cause a proper pipe and stop-cocks to be laid, so as to supply water from the main pipe to such tenements and premises.

ALFRED E. FRY
Secretary.

Board's Offices, Newcastle,
26th August, 1925. [1157]

HUNTER DISTRICT WATER SUPPLY AND SEWERAGE BOARD.

NOTICE TO LAY SERVICE PIPES.

NOTICE to the owner, occupier or mortgagee (as the case may be) of tenements and premises situated in—

Waratah: Waratah-street, from Wilson-street to Fitzroy-street; John-street, from Edmund street to Woodstock-street.

THE main pipe in the said streets having been laid down, the owner, occupier or mortgagee (as the case may be) of all tenements and premises situated as above is hereby required, on or before the 9th October, 1925, to cause a proper pipe and stopcocks to be laid, so as to supply water from the main pipe to such tenements and premises.

ALFRED E. FRY,
Secretary.

Board's Offices, Newcastle,
20th August, 1925 [1121]

HUNTER DISTRICT WATER SUPPLY AND SEWERAGE BOARD.

NOTICE TO LAY SERVICE PIPES.

NOTICE to the owner, occupier or mortgagee (as the case may be) of tenements and premises situated in—

Newcastle: Parkway-avenue, from end of existing watermain to Memorial Drive; Memorial Drive, from Parkway-avenue to Bar Beach avenue; Bar Beach avenue, from Memorial Drive to Brooks-street.

THE main pipe in the said streets having been laid down, the owner, occupier or mortgagee (as the case may be) of all tenements and premises situated as above is hereby required, on or before the 23rd October, 1925, to cause a proper pipe and stopcocks to be laid, so as to supply water from the main pipe to such tenements and premises.

ALFRED E. FRY.
Secretary.

Board's Offices, Newcastle,
7th September, 1925. [1408]

HUNTER DISTRICT WATER AND SEWERAGE BOARD.

NOTICE TO LAY SERVICE PIPES.

NOTICE to the owner, occupier or mortgagee (as the case may be) of tenements and premises situated in—

Tarro Shire (Mayfield West): Frith-street, from end of existing watermain northerly to Gavey-street; Gavey-street, from Frith-street to Cadell-avenue.

THE main pipe in the said streets having been laid down, the owner, occupier or mortgagee (as the case may be) of all tenements and premises situated as above is hereby required, on or before the sixteenth October, 1925, to cause a proper pipe and stopcocks to be laid so as to supply water from the main pipe to such tenements and premises.

ALFRED E. FRY,
Secretary.

Board's Offices, Newcastle,
1st September, 1925. [1299]

HUNTER DISTRICT WATER SUPPLY AND SEWERAGE BOARD.

NOTICE TO LAY SERVICE PIPES.

NOTICE to the owner, occupier or mortgagee (as the case may be) of tenements and premises situated in—

Waratah: Astley-street, from Shelley-street southerly; Astley-street West, from Astley-street westerly to end of street; Valencia-street, from end of existing watermain northerly to Newcastle-street.

Newcastle: Bruce-street, from Macquarie-street to Kemp-street; Kemp-street, from Bruce-street to Corlette-street; Parkway-avenue, from Brooks-street south-easterly 120 yards.

New Lambton: William-street, from Bridge-street to Royal-street.

Hamilton: Parkway-avenue, from Everton-street to Veda-street.

Stockton: Griffiths-street, from end of existing watermain southerly 143 yards to end of street.

THE main pipe in the said streets having been laid down, the owner, occupier or mortgagee (as the case may be) of all tenements and premises situated as above is hereby required, on or before the 18th September, 1925, to cause a proper pipe and stopcocks to be laid, so as to supply water from the main pipe to such tenements and premises.

ALFRED E. FRY,
Secretary.

Board's Offices, Newcastle,
5th August, 1925. [744]

HUNTER DISTRICT WATER SUPPLY AND SEWERAGE BOARD.

NOTICE TO LAY SERVICE PIPES.

NOTICE to the owner occupier or mortgagee (as the case may be) of tenements and premises situated in—

Tarro Shire (Hexham): Unnamed street (near Methodist Church), from Maitland-road to Great Northern Railway.

THE main pipe in the said streets having been laid down, the owner, occupier or mortgagee (as the case may be) of all tenements and premises situated as above is hereby required, on or before the 25th September, 1925, to cause a proper pipe and stopcocks to be laid, so as to supply water from the main pipe to such tenements and premises.

ALFRED E. FRY,
Secretary.

Board's Offices, Newcastle,
11th August, 1925. [953]

NOW AVAILABLE.

LARGE STOCK BRANDS DIRECTORY.

Being an Alphabetical List of All Brands, with the Names and Addresses of Owners, registered up to 31st December, 1923. Index at end.

Price, 10s.; Posted, 11s. 3d.

Apply Government Printer, Sydney.

[1023] Sydney, 21st August, 1925.

APPLICATIONS FOR LEASES FOR OYSTER CULTURE.

IT is hereby notified that the undermentioned persons have applied to lease for Oyster Culture the portions of land described hereunder opposite their respective names.

Objections may be lodged at the Fisheries Branch, Chief Secretary's Department, within thirty days of the date of this notice against the leasing of any of the portions. If interference with a hauling ground is alleged, a statutory declaration by a licensed fisherman must be submitted to the effect that the area has been hauled during the preceding twelve months.

E. B. HARKNESS,
Under-Secretary.

No. 13,431, by Henry James Netherclift, situated at Settlement Point, Hastings River, adjoining the western end of Oyster Lease No. 8,353, section No. 1, parish of Macquarie, county of Macquarie, frontage 50 yards.

No. 13,433, by Herbert Alfred Harding, situated at Salamander Bay, Port Stephens, adjoining the southern end of Oyster Lease No. 11,246, parish of Tomaree, county of Gloucester, frontage 50 yards.

PUBLIC SCHOOL TENDERS.

TENDERS, plainly endorsed and addressed to the Under Secretary, Department of Education, Sydney, will be received up till 2 p.m. on the date mentioned for the works specified below. Full particulars on tender forms and those bound with the Specifications.

TOM MUTCH,
Minister for Education.

24th September, 1925.

Glenellen, via Jindera—New School Building. (Plans, &c., at Head Office; and Public Schools, Albury, Culcairn and Glenellen.)

The Rand—New School Building. (Plans, &c., at Head Office; and Public Schools, The Rock, Henty and Culcairn.)

1st October, 1925.

Alstonville (fresh)—Manual Training Room. (Plans, &c., at Head Office; District Works Office, Lismore; and Public Schools, Ballina and Alstonville.)

DEPARTMENT OF PUBLIC WORKS—TENDERS FOR WORKS.

TENDERS will be received up to 2 p.m. on the dates specified for the undermentioned works. Envelopes containing tenders must be addressed to the President, Tender Board, Public Works Department, Sydney, and have legibly endosed upon the face thereof the name of the work for which tender is submitted. The Government does not bind itself to accept the lowest or any tender.

Specifications and plans of all works may be seen in Contractor's Room, Public Works Department, Sydney, in addition to the other places mentioned.

Plans will be supplied at the rate of 5s. for each sheet, and specifications at 5s. per copy. Payment to be made to Accountant of Department. For Architectural Works, plans only may be purchased.

14th September, 1925.

Bridge over Cook's River at General Holmes' Drive—Manufacture, Supply and Delivery of Electrical Equipment, Machinery and Metal Work for Bascule Bridge. (Specification, &c., at Departments of Public Works, Melbourne and Adelaide; and Public Works Office, Newcastle. Contract No. 1.)

Bridge over Cook's River at General Holmes' Drive (Contract No. 2)—Receipt at site and Erection of Electrical Equipment, and Metalwork for Steel Bascule Span, Steel Towers, Machinery, &c., &c.; also Construction of Reinforced Concrete Piers, Abutments, Approach Spans, Embanked Approaches, &c., &c. (Specification, &c., at Departments of Public Works, Melbourne and Adelaide; and Public Works Office, Newcastle).

Barren Jack Hydro-electric Development Transmission Lines—Supply and Delivery of Steel Switch Structure at Power-house.

Gulgong Police Station—Repairs and Renovations. (Specification, &c., at Court-house, Gulgong; and District Works Office, Bathurst.)

Kyogle Police Station—Erection of New Buildings. (Specification, &c., at Court-house, Kyogle; and District Works Office, Lismore. Bills of Quantities available.)

Collarendabri Hospital—Erection of Maternity Block. (Specification, &c., at Court-house, Collarendabri; and District Works Office, Moree.)

Orange District Hospital—Erection of X-Ray Room. (Specification, &c., at Court-house, Orange; and District Works Office, Bathurst.)

21st September, 1925.

Barren Jack Hydro-electric Development—Supply and Delivery of Material and Apparatus for a complete Communication System.

Port Kembla Electricity Supply—Kiama-Nowra Transmission Line—Manufacture, Supply and Delivery of Insulators for a Pressure of 33,000 Volts.

Kiama-Nowra Transmission Line—Manufacture, Supply and Delivery of Switchgear for Pressure of 33,000 Volts and 6,600 Volts.

Coonamble District Hospital—Erection of Soldiers Memorial X-Ray Room. (Specification, &c., at Court-house, Coonamble; and District Works Office, Dubbo.)

The Creel, Kosciusko—Installation of Electric Light, including Generating Machinery and Storage Battery. (Fresh Tenders, amended Specification.)

28th September, 1925.

Coonabarabran Court-house and Lock-up Quarters—Repairs and Painting. (Specification, &c., at Court-house, Coonabarabran; and District Works Office, Tamworth.)

6th October, 1925.

Barren Jack Hydro-electric Development, Transmission Lines—Construction of Section "D" (Wooden Pole Construction).

Yass Water Supply—Manufacture, Supply, and Delivery of Transformers.

Sydney Water Supply, Nepean Dam—Manufacture, Supply, Delivery, and Erection of Switchgear.

Kiama-Nowra Transmission Line—Manufacture, Supply, and Delivery of Insulators for a Pressure of 6,600 volts.

Casino Police Buildings—Repairs, Painting, &c. (Fresh Tenders—Specification, &c., at Court-house, Casino; and District Works Office, Lismore.)

Moonan Flat Police Station—Erection of new Stable and Forage Shed, and Erection of new Bathroom and Laundry, &c. (Specification, &c., at Court-house, Moonan Flat; and District Works Office, Tamworth.)

12th October, 1925.

Bridge over Murray River at Abbotsford (Contract No. 3)—Erection of Timber Beam Bridge and Approaches over Tucker's Creek. (Specification, &c., at Court-houses, Wentworth and Albury, and Mildura (Vic.); Department of Public Works, Melbourne; and Public Works Office, Newcastle.)

23rd November, 1925.

Taree and Wingham Water Supply—Construction of Pump Well, Staging for Suction Main, Settling Tanks, Service Reservoir, Suction, Rising, Gravitation, and Service Mains, and Reticulation. (Specification, &c., at Public Works Office, Newcastle.)

30th November, 1925.

Port Kembla Electricity Supply—Kiama-Nowra Transmission Line Substations—Manufacture, Supply and Delivery of Metering Equipment. (Time extended.)

Barren Jack Hydro-electric Development—Substations—Manufacture, Supply and Delivery of Metering Equipment. (Time extended.)

M. M. FLANNERY.

DEPARTMENT OF PUBLIC WORKS—TENDERS FOR LEASING.

TENDERS will be received up to 2 p.m. on the date specified for the undermentioned. Tenderers to state what rental they are prepared to offer, or the lowest sum for which they will work the Watering Place with the privelege of retaining the collections authorised by Regulation. Envelopes containing tenders must be addressed to the President, Tender Board, Public Works Department, Sydney, and have legibly endorsed upon the face thereof the name of the Public Watering Place for which tender is submitted. Tenders must be accompanied by a deposit of £5, and should specify the names and addresses of two proposed sureties. The Department does not bind itself to accept any tender.

The lease will be subject to the provisions of the Public Watering Places Act, 1900, and the Regulations thereunder. The lessee may cultivate the tenant's lease and any improvements which he may effect in the shape of clearing and burning-off timber may be considered in his favour should he tender for a new lease at the expiration of his term.

Copies of the Act, Regulations, conditions of lease, and agreement may be seen, and further information and form of tender may be obtained from the Local District Works Office, or from the Department of Public Works, Sydney.

12th October, 1925.

Wanaaring Bore, 640 acres, at Wanaaring, Bourke District.

Cattaburra Tank, 640 acres, road Wanaaring to Bourke, Bourke District.

Note.—Term of lease to be for three years, from 1st November, 1925, in both cases.

M. M. FLANNERY.

NEW SOUTH WALES GOVERNMENT RAILWAYS AND TRAMWAYS.

TENDERS will be received at the Office of the Railway Commissioners, Bridge-street, Sydney, until 12 noon on the dates shown for the services specified:—

16th September, 1925.

For Purchase of a Rubber Stamp Manufacturing Plant on hand at Railway Printing Office, Eddy-avenue. Tender forms, &c., from Comptroller of Stores, Wilson-street, Newtown.

For Supply of 4,000 Yards of Cotton Pillow Slip Material. Tender forms from Comptroller of Stores, Wilson-street, Newtown.

23rd September, 1925.

For Supply of Four (4) Feed Water Meters for White Bay Power-house, to specification No. 718. Price 2s. 6d. each, from Chief Electrical Engineer, 61 Hunter-street, Sydney.

For Supply of Hand-Dressed Ironbark Poles delivered on trucks as under:—
300—45 ft. long, 15 in. diam. at base, 7½ in. diam. at top.
200—45 ft. long 18 in. diam. at base, 9 in. diam. at top.
200—50 ft. long, 16 in. diam. at base, 7½ in. diam. at top.
100—50 ft. long, 18½ in. diam. at base, 9 in. diam. at top.
50—55 ft. long, 17 in. diam. at base, 7½ in. diam. at top.
50—55 ft. long, 19 in. diam. at base, 9 in. diam. at top.
50—60 ft. long, 18 in. diam. at base, 7½ in. diam. at top.
50—60 ft. long, 20 in. diam. at base, 9 in. diam. at top.
50—65 ft. long, 21 in. diam at base, 9 in. diam. at top.

Tender forms and drawings on application to Chief Electrical Engineer, 61 Hunter-street, Sydney.

For Manufacture and Supply of Fifty (50) All Steel Suburban Cars and Fifty (50) Electric Motor Bogies to specification No. 1,001. Copies of specifications and drawings from Chief Mechanical Engineer, Wilson-street, Redfern.

30th September, 1925.

For Purchase of Gas Producing Plant consisting of the following:—
Premier Gas Engine 558 h.p.
2 Mond Gas Producers 600 h.p. each.
1 Roots Blower electric-driven.
1 Roots Blower steam-driven.
also spare equipment at Carriage and Waggon shops, Eveleigh.

Tender forms and further particulars from Comptroller of Stores, Wilson-street, Newtown.

7th October, 1925.

For Supply of Fifteen (15) Small Single Phase Transformers to specification No. 731, price 2s. 6d.

For Supply and Erection of 20,000 K.W. Turbo Alternator for White Bay Power-house, to specification No. 719, from Chief Electrical Engineer, 61 Hunter-street, Sydney; price, £1 per copy.

21st October, 1925.

For Supply of one (1) Two-ton Industrial Electric Elevating Truck to Tramway Stores, Randwick, to Specification No. 723, price 2s. 6d. each, from Chief Electrical Engineer, 61 Hunter-street, Sydney.

For Supply and Erection of One (1) Five-ton Electric Overhead Travelling Crane for Gordon-avenue Workshops, Newcastle, to specification No. 714, price 5s. per copy, from Chief Electrical Engineer, 61 Hunter-street, Sydney.

For Purchase of Eleven (11) Class Z11 (old M) Engines on hand at Enfield and Port Waratah Loco. Depots. Tender forms, &c., from Comptroller of Stores, Wilson-street, Newtown.

21st October, 1925 (Extended from 9th September, 1925).

For Supply of Six (6) 3-Ton and Four (4) 5-Ton Electric Travelling Cranes. Tender forms and specifications from Comptroller of Stores, Wilson-street, Newtown.

11th November, 1925.

For Supply of One (1) five-ton 3-motor Electric Overhead Travelling Crane, span 56 feet 2 inches, for Iron and Steel Foundry, Eveleigh. Copies of specifications from Chief Mechanical Engineer, Wilson-street, Redfern, price 5s. first copy; subsequent copies 2s. 6d.

16th December, 1925.

For Ten (10) 1,800 K.V.A. Single-phase 50-cycle Transformers to specification No. 720, price 5s. from Chief Electrical Engineer, 61 Hunter-street, Sydney.

23rd December, 1925.

For Supply of One (1) Air Cooler to White Bay Power-house to specification No. 721; price, 5s., from Chief Electrical Engineer, 61 Hunter-street, Sydney.

13th January, 1926.

For Supply of Four (4) 3,000 k.w. Rotary Concerter Units to specification No. 728, price 7s. 6d. each, from Chief Electrical Engineer, 61 Hunter-street, Sydney.

27th January, 1926.

For Supply of Two (2) 500 K.W. Converter Units for Summit Loop Substation, Wallsend, to specification No. 734; price 5s., from Chief Electrical Engineer, 61 Hunter-street, Sydney.

All tenders to be properly endorsed. No tender necessarily accepted. Make cheques payable "Railway Commissioners." Any tender unaccompanied by deposit, as provided in conditions of contract, will be rejected.

W. J. MORRIS, Secretary.

TENDERS, to be lodged in envelope plainly endorsed "Steam Boiler," and addressed to the Secretary, Water Conservation and Irrigation Commission, Union House, 247 George-street, Sydney, will be received up to 2 p.m. on 21st September, 1925, for the supply of one portable or semi-portable steam boiler (wood fuel), capable of generating 200 cubic feet of steam per minute at a working pressure of 150 lb. per square inch.

Tenderer to state time within which delivery will be made and to furnish weight and description of boiler, together with drawing showing dimensions.

H. BEVAN,
Secretary.

[W.C. I.C. 1925-9,246] [1400]

[1259] Chief Secretary's Office, New South Wales,
7th September, 1925.

THE following General Abstracts of the Average Amounts of the Liabilities and Assets of the undermentioned Companies are published in conformity with the Banks and Bank Holidays Act, 1912:—

Excelsior Land Investment and Building Company and Bank, Limited, from 1st April to 30th June, 1925.

Haymarket Permanent Land, Building, and Investment Company, Limited, from 1st April to 30th June, 1925.

Intercolonial Investment, Land, and Building Company, Limited, from 1st April, to 24th June, 1925.

Metropolitan Mutual Permanent Building and Investment Association, Limited, from 6th April to 29th June, 1925.

Newcastle and County Mutual Building, Land, and Investment Company, Limited, from 1st April to 30th June, 1925.

Universal Land and Deposit Bank, Limited, from 30th March to 30th June, 1925.

Assurance and Thrift Association, Limited, from 1st April to 30th June, 1925.

Mutual Life and Citizens' Assurance Company, Limited, from 30th March to 29th June, 1925.

Arthur Rickard and Company Extended, Limited, from 31st March to 30th June, 1925.

C. R. Staples and Co., Limited, from 1st April to 30th June, 1925.

Commonwealth Wool and Produce Company, Limited, from 1st April to 30th June, 1925.

Farmers and Graziers' Co-operative Grain Insurance and Agency Company, Limited, from 31st March to 30th June, 1925.

Wunderlich, Limited, from 30th March to 29th June, 1925.

Home Endowment, Limited, from 31st March to 30th June, 1925.

C. C. LAZZARINI,
Chief Secretary.

The Abstracts scheduled above have been examined and tabulated in the Bureau of Statistics.

T. Waites,
Acting Government Statistician.

GENERAL ABSTRACT shewing the Average Amount of the LIABILITIES and ASSETS of the EXCELSIOR LAND INVESTMENT AND BUILDING COMPANY AND BANK, Limited, taken from the several Weekly Statements during the Quarter from 1st April to 30th June, 1925.

Liabilities.	Totals.	Assets.	Totals.
	£ s. d.		£ s. d.
Notes in Circulation—		Coined Gold and Silver and other Coined Metals	.....
Not bearing Interest	.....		
Bearing Interest	.....	Gold and Silver in Bullion or Bars	.....
Bills in Circulation—		Landed Property	19,867 4 8
Not bearing Interest	.....		
Bearing Interest	.....	Notes and Bills of other Banks	.....
Balances due to other Banks	.....	Balances due from other Banks	24,123 10 11
Deposits—		Amount of all Debts due to the Bank, including Notes, Bills of Exchange, and all Stock and Funded Debts of every description, excepting Notes, Bills, and Balances due to the said Bank from other Banks	
Not bearing Interest	.....		
Bearing Interest	.....		
All other Liabilities	509 9 5		3,863 6 0
Total Amount of Liabilities ... £	509 9 5	Total Amount of Assets ... £	47,854 1 7

Amount of the Capital Stock paid up at the close of the Quarter ended 30th June, 1925 ... £38,832.

Rate of last Dividend declared to the Shareholders for half-year ended 31st Jan., 1925 ... ... 7 ℘ cent. per annum.

Amount of last Dividend declared ... ... £1,359 2s. 5d.

Amount of the Reserved Profits at the time of declaring such Dividend ... ... £5,000.

Equitable Building, 350 George-street, Sydney, 20th July, 1925. STEPHEN T. BALDICK, Manager.

I, Stephen Thomas Baldick, make oath that, to the best of my knowledge and belief, the foregoing Abstract is a true and faithful account of the Average Amount of Assets and Liabilities of the above Company, during the period specified; and that the same was made up from the several Weekly Statements thereof, kept in pursuance of the provisions of the Banks and Bank Holidays Act, 1912.

STEPHEN T. BALDICK.

Sworn before me, at Sydney this 20th day of July, 1925, } R. BANYARD, Justice of the Peace.

GENERAL ABSTRACT showing the Average Amount of the LIABILITIES and ASSETS of the HAYMARKET PERMANENT LAND, BUILDING, AND INVESTMENT COMPANY, Limited, within the State of New South Wales taken from the several Weekly Statements during the Quarter from the 1st April to 30th June, 1925.

Liabilities.	Totals. £ s. d.	Assets.	Totals. £ s. d.
Notes in Circulation—		Coined Gold and Silver and other Coined Metals	134 0 11
Not bearing Interest...	.....	Gold and Silver in Bars or Bullion	.....
Bearing Interest	.....		
Bills in Circulation—		Landed Property	82,052 3 0
Not bearing Interest	.....		
Bearing Interest	.....	Notes and Bills of other Banks	.....
Balances due to other Banks	.....	Balances due from other Banks	407 18 6
Deposits—		Amount of all Debts due to the Company, including Notes, Bills of Exchange, and all Stock and Funded Debts of every description, excepting Notes, Bills, and Balances due to the said Company from other Banks	108,055 18 2
Not bearing Interest...	.....		
Bearing Interest	11,898 13 1		
Other Liabilities, including outstanding cheques	53,678 6 10		
Total Amount of Liabilities ... £	65,576 19 11	Total Amount of Assets ... £	190,650 0 7

Amount of the Capital Stock paid up at this date ... ... £100,000.
Rate of the last Dividend declared to the Shareholders ... ... 6 ℘ cent. ℘ annum.
Amount of last Dividend declared ... ... £3,000.
Amount of the Reserved Profits at the time of declaring such Dividend... ... ... £22,000.

E. A. LIVI, Manager.
G. A. LIPSCOMBE, Accountant.

Sydney, 17th July, 1925.

I, Edward Anthony Livi, make oath that, to the best of my knowledge and belief, the foregoing Abstract is a true and faithful account of the Average Amount of Assets and Liabilities of the above Company, during the period specified; and that the same was made up from the Weekly Statements thereof, kept in pursuance of the provisions of the Banks and Bank Holidays Act, 1912.

E. A. LIVI.

Sworn before me, at Sydney, this 17th day of July, 1925,— } W. H. PEATE, Justice of the Peace.

GENERAL ABSTRACT showing the Average Amount of the LIABILITIES and ASSETS of the INTERCOLONIAL INVESTMENT, LAND, AND BUILDING COMPANY, Limited, within the State of New South Wales, taken from the several Weekly Statements during the Quarter from the 1st April to the 24th June, 1925.

Liabilities.	Totals. £ s. d.	Assets.	Totals. £ s. d.
Notes in Circulation—		Coined Gold and Silver and other Coined Metals	520 0 0
Not bearing Interest	.....	Gold and Silver in Bullion or Bars	.....
Bearing Interest	.....		
Bills in Circulation—		Landed Property	88,033 18 5
Not bearing Interest	.....		
Bearing Interest	.....	Notes and Bills of other Banks	.....
Balances due to other Banks	.....	Balances due from other Banks	1,257 12 3
Deposits—		Amount of all Debts due to the Company, including Notes, Bills of Exchange, and all Stock and Funded Debts of every description, excepting Notes, Bills, and Balances due to the said Company from other Banks	439,524 15 4
Not bearing Interest	.....		
Bearing Interest	15,552 16 11		
All other Liabilities	19,999 10 9		
Total Amount of Liabilities ... £	35,552 7 8	Total Amount of Assets ... £	529,336 6 0

Amount of Capital Stock paid up at the close of the Quarter ended 24th June, 1925 ... £313,723 17s. 6d.
Rate of the last Dividend declared to the Shareholders ... ... 8 ℘ cent. ℘ annum.
Amount of the last Dividend declared ... ... £12,548 19s. 1d.
Amount of Reserved Profits at the time of declaring such Dividend (not including amount of Dividend) ... ... £160,160 2s. 10d.

W. J. DOUGLAS, Managing Director.
GEO. T. PATTERSON, Accountant.

The Intercolonial Investment, Land, and Building Company, Limited,
Sydney, 28th July, 1925.

I, William James Douglas, make oath and say that, to the best of my knowledge and belief, the foregoing Abstract is a true and faithful account of the Average Amount of the Assets and Liabilities of the Company, within the State of New South Wales, during the period specified; and that the same was made up from the Weekly Statements thereof, kept in pursuance of the provisions of the Banks and Bank Holidays Act, 1912.

W. J. DOUGLAS.

Sworn before me, at Sydney, this 28th day of July, 1925,— } G. DYSON, Justice of the Peace.

GENERAL ABSTRACT showing the Average Amount of the LIABILITIES and ASSETS of the METROPOLITAN MUTUAL PERMANENT BUILDING AND INVESTMENT ASSOCIATION, Limited, taken from the several Weekly Statements during the Quarter from the 6th April to the 29th June, 1925.

Liabilities.	Totals.	Assets.	Totals.
	£ s. d.		£ s. d.
Notes in Circulation—		Coined Gold and Silver and other Coined Metals	.....
Not bearing Interest	.....	Gold and Silver in Bullion and Bars	.....
Bearing Interest	.....		
Bills in Circulation—		Property	23,325 0 0
Not bearing Interest	.....	Notes and Bills of other Banks	.....
Bearing Interest	.....		
Balances due to other Banks	553 1 0	Balances and Deposits due from other Banks ...	385 8 6
Debentures and Deposits—		Amount of all Debts due to the Association, including Notes, Bills of Exchange, and all Stock and Funded Debts of every description, excepting Notes, Bills, and Balances due to the Association from other Banks	64,016 8 8
Not bearing Interest	.....		
Bearing Interest	.....		
All other Liabilities	.....		
Total Amount of Liabilities ... £	553 1 0	Total Amount of Assets ... £	87,726 17 2

Amount of the Capital Stock paid up at the close of the Quarter ended 29th June, 1925 ... ... £54,000.

Rate of the last Dividend declared to the Shareholders, 9th February, 1925 ... ... 10 ℘ cent. ℘ annum

Amount of last Dividend declared ... ... £2,700.

Amount of the Reserve Fund and Profits at the time of declaring the Dividend (exclusive of Dividend) ... ... £26,538 10s. 9d.

160–162 Castlereagh-street, Sydney, 28th July, 1925. GEO. R. PRINCE, Manager.

I, George Robert Prince, make oath that, to the best of my knowledge and belief, the foregoing Abstract is a true and faithful account of the Average Amount of Assets and Liabilities of the above Association, during the period specified; and that the same was made up from the Weekly Statements thereof, kept in pursuance of the provisions of the Banks and Bank Holidays Act, 1912.

GEO. R. PRINCE.

Sworn before me, at Sydney, this 29th day of July, 1925,— } W. J. WITHERS, Justice of the Peace.

GENERAL ABSTRACT showing the Average Amount of the LIABILITIES and ASSETS of the NEWCASTLE AND COUNTY MUTUAL BUILDING, LAND, AND INVESTMENT COMPANY, Limited, taken from the several Weekly Statements during the Quarter from the 1st April to the 30th June, 1925.

Liabilities.	Totals.	Assets.	Totals.
	£ s. d.		£ s. d.
Notes in Circulation—		Coined Gold and Silver and other Coined Metals	Nil.
Not bearing Interest...	Nil.	Gold and Silver in Bars and Bullion ...	Nil.
Bearing Interest	Nil.		
ills in Circulation—		Landed Property	4,530 13 10
Not bearing Interest...	Nil.	Notes and Bills of other Banks	Nil.
Bearing Interest	Nil.		
Balances due to other Banks	Nil.	Balances due from other Banks	4,603 19 5
Deposits and Debentures—		Amount of all Debts due to the Company, including Notes, Bills of Exchange, and all Stock and Funded Debts of every description, excepting Notes, Bills, and Balances due to the Company from other Banks ...	88,319 4 3
Not bearing Interest...	Nil.		
Bearing Interest	37,781 7 9		
All other Liabilities	872 8 4		
Total Amount of Liabilities ... £	38,653 16 1	Total Amount of Assets ... £	97,453 17 6

Amount of the Capital Stock paid up at the close of the Quarter ended 30th June, 1925 ... £40,000.

Rate of the last Dividend paid to Shareholders ... ... 8 ℘ cent. ℘ annum.

Amount of the last Dividend paid to Shareholders ... ... £3,119 17s.

Amount of the Reserved Profits at the time of declaring such Dividend ... ... £17,622 8s. 3d.

GEO. H. WINSOR, Manager.

I, George Henry Winsor, make oath and say that, to the best of my knowledge and belief, the foregoing Abstract of Assets and Liabilities is a true and faithful account of the Average Amount of the Assets and Liabilities of the above Company, during the period specified; and that the same was made up from the Weekly Statements thereof, kept in pursuance of the provisions of the Banks and Bank Holidays Act, 1912.

GEO. H. WINSOR.

Sworn before me, at Newcastle, this 31st day of July, 1925,— } R. G. KILGOUR, Justice of the Peace.

GENERAL ABSTRACT showing the Average Amount of the LIABILITIES and ASSETS of the UNIVERSAL LAND AND DEPOSIT BANK, Limited, within the State of New South Wales, taken from the several Weekly Statements during the Quarter from the 30th March to the 30th June, 1925.

Liabilities.	Totals.	Assets.	Totals.
	£ s. d.		£ s. d.
Notes in Circulation—			
Not bearing Interest	.....	Coined Gold and Silver and other Coined Metals	101 1 2
Bearing Interest	.....	Gold and Silver in Bullion or Bars	.....
Bills in Circulation—		Landed Property	4,582 8 4
Not bearing Interest	.....	Notes and Bills of other Banks	.....
Bearing Interest	.....		
		Balances due from other Banks	349 15 2
Balances due to other Banks	.....	Amount of all Debts due to the Bank, including Notes, Bills of Exchange, and all Stock and Funded Debts of every description, excepting Notes, Bills, and Balances due to the said Bank from other Banks ...	21,326 13 0
Deposits—			
Not bearing Interest	.....		
Bearing Interest	9,289 14 9		
Other Liabilities	4,418 6 8		
Total Amount of Liabilities ... £	13,708 1 5	Total Amount of Assets ... £	26,359 17 8

Amount of Capital Stock paid up to date ... ... £10,249 10s.

Rate of the last Dividend declared to the Shareholders ... ... 6 ℘ cent. ℘ annum.

Amount of the last Dividend declared ... ... £306 8s. 1d.

Amount of Reserved Profits at the time of declaring such Dividend (not including amount of Dividend) ... ... £1,962 15s. 9d.

The Universal Land and Deposit Bank, Limited,
Sydney, 21st July, 1925.

THOMAS LEAFE, Managing Director.
H. F. ROSS, A.I.I.A., Accountant.

I, Thomas Leafe, make oath and say that, to the best of my knowledge and belief, the foregoing Abstract is a true and faithful account of the Average Amount of the Assets and Liabilities of the Bank, within the State of New South Wales, during the period specified; and that the same was made up from the Weekly Statements thereof, kept in pursuance of the provisions of the Banks and Bank Holidays Act, 1912.

THOMAS LEAFE.

Sworn before me, at Sydney, this 21st day of July, 1925,— } ROBERT A. SMITH, Justice of the Peace.

GENERAL ABSTRACT showing the Average Amount of the LIABILITIES (as regards Fixed Deposits) and ASSETS of the ASSURANCE AND THRIFT ASSOCIATION, Limited, within the State of New South Wales, during the Quarter from the 1st April to 30th June, 1925.

Liabilities.	Totals.	Assets.	Totals.
	£ s. d.		£ s. d.
Notes in Circulation—			
Not bearing Interest	Nil.	Coined Gold and Silver and other Coined Metals	Nil.
Bearing Interest	Nil.		
		Gold and Silver in Bullion and Bars	Nil.
Bills in Circulation—			
Not bearing Interest	Nil.	Landed Property	33,185 4 7
Bearing Interest	Nil.		
		Notes and Bills of other Banks	Nil.
Balances due to other Banks	Nil.		
		Balances due from other Banks	549 17 6
Deposits—		Amount of all Debts due to the Company, including Notes, Bills of Exchange, and all Stock and Funded Debts of every description, excepting Notes, Bills, and Balances due to the said Company from other Banks ...	114,589 19 6
Not bearing Interest	Nil.		
Bearing Interest	3,612 10 0		
Assurance Funds	109,781 18 3		
Total Amount of Liabilities ... £	113,394 8 3	Total Amount of Assets ... £	148,325 1 7

Amount of the Capital Stock paid up at the close of the Quarter ended 30th June, 1925 ... ... £23,333 6s. 8d.

Rate of the last Dividend declared to the Shareholders ... ... 7 ℘ cent. ℘ annum.

Rate of the last Bonus declared to the Shareholders ... ... 1 ℘ cent. ℘ annum.

Amount of the last Dividend and Bonus declared ... ... £1,502 15s. 10d.

Amount of the Reserved Profits at the time of declaring such Dividend ... ... £12,583 16s. 0d.

Sydney, 14th June, 1925.

WM. R. DOVEY, Managing Director.

I, William Roadley Dovey, make oath that, to the best of my knowledge and belief, the foregoing Abstract is a true and faithful account of the Average Amount of Assets and Liabilities of the above Association, during the period specified; and that the same was made up from the Weekly Statements thereof, kept in pursuance of the provisions of the Banks and Bank Holidays Act, 1912.

WM. R. DOVEY, Managing Director.

Sworn before me, at Sydney, this 14th day of July, 1925,— } RAYMOND G. RENNIE, Justice of the Peace.

GENERAL ABSTRACT showing the Average Amount of the LIABILITIES and ASSETS of the MUTUAL LIFE AND CITIZENS' ASSURANCE COMPANY, Limited, taken from the 30th March to 29th June, 1925.

Liabilities.	Totals.	Assets.	Totals.
	£		£
Notes in Circulation—		Coined Gold and Silver and other Coined Metals	Nil.
Not bearing Interest	Nil.	Gold and Silver in Bullion or Bars	Nil.
Bearing Interest	Nil.	Landed Property	86,384
Bills in Circulation—		Notes and Bills of other Banks	Nil.
Not bearing Interest	Nil.	Balances due from other Banks	166
Bearing Interest	Nil.	Amount of all Debts due to the Company, including Notes, Bills of Exchange, and all Stock and Funded Debts of every description, excepting Notes, Bills, and Balances due to the said Company from other Banks	18,027,912
Balances due to other Banks	44,738		
Deposits—			
Not bearing Interest	Nil.		
Bearing Interest	3,259,670		
Assurance Fund	14,169,648		
General Reserve	67,682		
Policy-holders' Bonus Reserve Fund ...	18,000		
Other Liabilities	343,590		
Total Amount of Liabilities... £	17,903,328	Total Amount of Assets ... £	18,114,469

Amount of Capital Stock paid up at the close of the Quarter ended 30th June, 1925 ... ... £200,000.
Rate of the last Dividend declared to the Shareholders ... ... 10 ℘ cent. ℘ annum.
Rate of the last Bonus declared to the Shareholders ... ... 15s. per share.
Amount of the last Dividend declared ... ... £20,000.
Amount of the last Bonus declared ... ... £150,000.
Amount of the Reserved Profits at the time of declaring such Dividend ... ... £237.

ARTHUR M. EEDY, General Secretary.

Sydney, 29th July, 1925.

I, Arthur M. Eedy, make oath that, to the best of my knowledge and belief, the foregoing Abstract is a true and faithful account of the Average Amount of Assets and Liabilities of the above Company, during the period specified; and that the same was made up from the Weekly Statements thereof, kept in pursuance of the provisions of the Banks and Bank Holidays Act, 1912.

Sworn before me, at Sydney, this 29th day of July, 1925,— } WM. BLOOMFIELD, Justice of the Peace.

ARTHUR M. EEDY.

GENERAL ABSTRACT showing the Average Amount of the LIABILITIES and ASSETS of ARTHUR RICKARD AND COMPANY EXTENDED, Limited, taken from the several Weekly Statements during the Quarter from the 31st March to the 30th June, 1925.

Liabilities.	Totals.	Assets.	Totals.
	£ s. d.		£ s. d.
Notes in Circulation—		Coined Gold and Silver and other Coined Metals	.....
Not bearing Interest	.....	Gold and Silver in Bullion or Bars	.....
Bearing Interest	.....	Landed Property	.....
Bills in Circulation—		Notes and Bills of other Banks	.....
Not bearing Interest	.....	Balances due from other Banks	165 17 11
Bearing Interest	.....	Amount of all Debts due to the Company, including Notes, Bills of Exchange, and all Stock and Funded Debts of every description, excepting Notes, Bills, and Balances due to the said Company from other Banks	84,527 10 11
Other Liabilities, including outstanding cheques	399 15 9	Shares in other Companies	478,285 18 0
Deposits—			
Not bearing Interest	53 4 4		
Bearing Interest	13,978 1 4		
Total Amount of Liabilities ... £	14,431 1 5	Total Amount of Assets ... £	562,979 6 10

Amount of the Capital Stock paid up at this date:—Preference, C. £77,000; A. £200,000. Ordinary, £200,000.
Rate of the last Dividend declared to the Shareholders:—8 ℘ cent. per annum on preference shares, and 6 ℘ cent. per annum on ordinary shares.
Amount of the last Dividend declared:—Preference shares, 3 months to 31st March, 1925, C. £1,432 1s.; A. £3,999 12s. 6d.
Do do Ordinary shares, 6 months to 31st Dec., 1924, £7,015 1s. 6d.
Amount of the Reserved Profits at the time of declaring such Dividend, £70,000.

F. R. SNOWBALL, Secretary.
V. TOBIN, Accountant.

Sydney, 30th July, 1925.

I, Frederick Robert Snowball, make oath that, to the best of my knowledge and belief, the foregoing Abstract is a true and faithful account of the Average Amount of Assets and Liabilities of the above Company, during the period specified; and that the same was made up from the Weekly Statements thereof, kept in pursuance of the provisions of the Banks and Bank Holidays Act, 1912.

Sworn before me, at Sydney, this 30th day of July, 1925,— } W. H. PEATE, Justice of the Peace.

F. R. SNOWBALL.

GENERAL ABSTRACT showing the Average Amount of the LIABILITIES and ASSETS of C. R. STAPLES & CO., Limited taken from the several Weekly Statements during the Quarter from the 1st April to the 30th June, 1925.

Liabilities.	Totals.	Assets.	Totals.
	£ s. d.		£ s. d.
Notes in Circulation—		Coined Gold and Silver and other Coined Metals	.....
Not bearing Interest	.....	Gold and Silver in Bullion or Bars	.....
Bearing Interest	.....	Landed Property	17,443 11 6
Bills in Circulation—		Notes and Bills of other Companies	.....
Not bearing Interest	.....	Balances due from other Companies	271 12 0
Bearing Interest	.....	Amount of all Debts due to the Company, including Notes, Bills of Exchange, and all Stock and Funded Debts of every description, excepting Notes, Bills, and Balances due to the said Company from other Companies	64,435 4 10
Balances due to other Companies	.....		
Sundry Creditors	20,198 18 5		
Deposits and Debentures—			
Not bearing Interest	.....		
Bearing Interest	23,204 0 0		
Total Amount of Liabilities ... £	43,402 18 5	Total Amount of Assets ... £	82,150 8 4

Amount of the Capital Stock paid up at the close of the Quarter ended 30th June, 1925 ... ... £40,000.
Rate of the last Dividend declared to the Shareholders ... ... 5 ℘ cent.
Amount of the last Dividend declared ... ... £1,500.
Amount of the Reserved Profits at the time of declaring such Dividend ... ... £1,201 16s. 5d.

Sydney, 31st July, 1925. C. R. STAPLES, Managing Director.

I, Charles Raymond Staples, make oath that, to the best of my knowledge and belief, the foregoing Abstract is a true and faithful account of the Average Amount of Assets and Liabilities of the above Company, during the period specified; and that the same was made up from the Weekly Statements thereof, kept in pursuance of the provisions of the Banks and Bank Holidays Act, 1912.

Sworn before me, at Sydney, this 31st day of July, 1925,— } C. J. STAPLES, Justice of the Peace. C. R. STAPLES.

GENERAL ABSTRACT showing the Average Amount of the LIABILITIES and ASSETS of the COMMONWEALTH WOOL AND PRODUCE COMPANY, Limited, taken from the several Weekly Statements during the Quarter from 1st April to 30th June, 1925.

Liabilities.	Totals.	Assets.	Totals.
	£ s. d.		£ s. d.
Notes in Circulation—		Coined Gold and Silver and other Coined Metals	.....
Not bearing Interest	.....	Gold and Silver in Bullion or Bars	.....
Bearing Interest...	.....	Landed Property	219,587 1 11
Bills in Circulation—		Notes and Bills of other Banks	.....
Not bearing Interest	.....	Balances due from other Banks	.....
Bearing Interest...	.....	Amount of all Debts due to the Company, including Notes, Bills of Exchange, and all Stock and Funded Debts of every description, excepting Notes, Bills, and Balances due to the said Company from other Banks	219,421 1 6
Balances due to other Banks	113,381 0 10		
Deposits—			
Not bearing Interest	.....		
Bearing Interest	107,562 12 3		
Amounts due to sundry persons	48,506 15 4		
Total Amount of Liabilities... £	269,450 8 5	Total Amount of Assets ... £	439,008 3 5

Amount of the Capital Stock paid up at the close of the Quarter ended 30th June, 1925 ... £135,643.
Rate of the last Dividend declared to the Shareholders ... ... 8 ℘ cent. per annum.
Amount of the last Dividend declared ... ... £8,510 8s. 4d.
Amount of the Reserved Profits at the time of declaring such Dividend... ... ... £38,789 15s.

Sydney, 15th July, 1925. FRANK YOUNG, Manager.
W. G. BLAXLAND, Secretary.

I, Wilfred George Blaxland, make oath that, to the best of my knowledge and belief, the foregoing Abstract is a true and faithful account of the Average Amount of Assets and Liabilities of the above Company, during the period specified; and that the same was made up from the Weekly Statements thereof, kept in pursuance of the provisions of the Banks and Bank Holidays Act, 1912.

W. G. BLAXLAND, Secretary

Sworn before me, at Sydney, this 15th day of July, 1925— } W. J. MAY, Justice of the Peace.

GENERAL ABSTRACT showing the Average Amount of the LIABILITIES and ASSETS of the FARMERS AND GRAZIERS' CO-OPERATIVE GRAIN INSURANCE AND AGENCY COMPANY, Limited, during the Quarter from the 31st March to the 30th June, 1925.

Liabilities.	Totals.	Assets.	Totals.
	£ s. d.		£ s. d.
Notes in Circulation—		Coined Gold and Silver and other Coined Metals	.....
Not bearing Interest	.....	Gold and Silver in Bullion or Bars	.....
Bearing Interest	.....	Landed Property—	
		Freehold	220,727 2 9
Bills in Circulation—		Leasehold	5,031 10 0
Not bearing Interest	.....	Balance due from other Banks	.....
Bearing Interest	.....	Notes and Bills of other Banks	.....
		Stock and Materials in New South Wales ..	36,222 8 5
Balances due to other Banks	108,831 10 1	Amount of all Debts due to the Company, including Notes, Bills of Exchange, and all Stock and Funded Debts of every description, excepting Notes, Bills, and Balances due to the said Company from other Banks	235,003 14 7
Other Liabilities	110,682 11 9		
Deposits—		Investments, War Loan, and Shares in other Companies	22,453 5 0
Not bearing Interest	.....	Plant and Fittings	19,686 0 6
Bearing Interest	39,559 3 7		
Total Amount of Liabilities ... £	259,073 5 5	Total Amount of Assets ... £ (Goodwill £21,650 not included).	539,724 1 3

Amount of the Capital Stock paid up at the close of the Quarter ended 30th June, 1925 ... ... £230,735 8s. 9d.
Rate of the last Dividend declared to the Shareholders ... ... 8 ₽ cent. per annum.
Amount of the last Dividend declared ... ... £17,373 16s. 6d.
Amount of the last Bonus declared .. .. £11,767 0s. 0d.
Amount of the Reserved Profits at the time of declaring such Dividend ... ... £48,215 10s. 5d.

THOMAS B. DONNELLY, Manager.
Sydney, J. KELLY, Accountant.

I, Thomas Bernard Donnelly, make oath that, to the best of my knowledge and belief, the foregoing Abstract is a true and faithful account of the Average Amount of Assets and Liabilities of the above Company during the period specified; and that the same was made up from the Statements thereof, kept in pursuance of the provisions of the Banks and Bank Holidays Act, 1912.

Sworn before me, at Sydney, this 22nd day of July, 1925,— } JOHN T. POPE, Justice of the Peace. THOMAS B. DONNELLY.

GENERAL ABSTRACT showing the Average Amount of the LIABILITIES and ASSETS of WUNDERLICH, Limited, taken from the several Weekly Statements during the Quarter from the 30th March, to 29th June, 1925.

Liabilities.	Totals.	Assets.	Totals.
	£ s. d.		£ s. d.
Notes in Circulation—		Coined Gold and Silver and other Coined Metals	.....
Not bearing Interest	.....	Gold and Silver in Bullion or Bars ..	.....
Bearing Interest	.....		
Bills in Circulation—			
Not bearing Interest	.....	Landed Property—Freehold and Leasehold	210,817 10 3
Bearing Interest	.....	Notes and Bills of other Banks	.....
Balances due to other Banks	.....	Balances due from other Banks	.....
Sundry Creditors, Bankers and Acceptances	66,521 4 9	Other Assets, including Machinery, Plant, Book Debts, Bills Receivable, Stock in hand, Investments and Deposits, and Commonwealth War Loan	440,788 10 11
Deposits—			
Not bearing Interest	.....		
Bearing Interest	1,371 5 8		
Total Amount of Liabilities ... £	67,892 10 5	Total Amount of Assets ... £	651,606 1 2

Amount of the Capital Stock paid up at the close of the Quarter ended 29th June, 1925 ... ... £280,000.
Staff Partners Certificates ... ... £57,227.
Rate of the last Dividend declared to the Shareholders:—7 ₽ cent. p.a. on preference shares and 10 ₽ cent. p.a. on ordinary shares, for the half-year ended 28th February, 1925.
Amount of the last Dividend declared ... ... £19,032 10s.
Amount of the Reserved Profits at the time of declaring such Dividend ... ... £109,596 17s. 10d.

I, Douglas Croudace, make oath that, to the best of my knowledge and belief, the foregoing Abstract is a true and faithful account of the Average Amount of Assets and Liabilities of the above Company during the period specified; and that the same was made up from the Weekly Statements thereof, kept in pursuance of the provisions of the Banks and Bank Holidays Act, 1912.

Sworn before me, at Sydney, this 11th day of August, 1925,— } ALFRED WUNDERLICH, Justice of the Peace. D. CROUDACE, Accountant.

GENERAL ABSTRACT showing the Average Amount of the LIABILITIES and ASSETS of THE HOME ENDOWMENT, Limited, taken from the several Weekly Statements during the Quarter from the 31st March to the 30th June, 1925.

Liabilities.	Totals.	Assets.	Totals.
	£ s. d.		£ s. d.
Notes in Circulation—		Coined Gold and Silver and other Coined Metals	40 12 9
Not bearing Interest	Nil.	Gold and Silver in Bullion or Bars	Nil.
Bearing Interest	Nil.	Landed Property	Nil
Bills in Circulation—		Notes and Bills of other Banks	Nil
Not bearing Interest	Nil.	Balances due from other Banks	1,060 4
Bearing Interest	Nil.	Amount of all Debts due to the Company, including Notes, Bills of Exchange, and all Stock and Funded Debts of every description, excepting Notes, Bills, and Balances due to the said Company from other banks...	1,730 15 4
Owing to Arthur Rickard & Co., Ltd. ..	1,011 18 11	Shares in other Companies	Nil.
Outstanding cheques	10 3 8		
Deposits—			
Not bearing Interest	Nil.		
Bearing Interest	2,740 2 0		
Total Amount of Liabilities ... £	3,762 4 7	Total Amount of Assets ... £	2,831 12 6

Amount of the Capital Stock paid up at this date :—Preference, Nil. Ordinary, £1,117.

ERNEST E. JONES, Manager.
V. TOBIN, Accountant.

Sydney, 30th July, 1925.

I, Ernest Edwin Jones, make oath that, to the best of my knowledge and belief, the foregoing Abstract is a true and faithful account of the Average Amount of Assets and Liabilities of the above Company, during the period specified; and that the same was made up from the Weekly Statements thereof, kept in pursuance of the provisions of the Banks and Bank Holidays Act, 1912.

Sworn before me, at Sydney, this 30th day of July, 1925,— } W. H. PEATE, Justice of the Peace.

ERNEST. E. JONES.

Mines Department Notices.

PROCLAMATION—MINING ACT, 1906.

I, Sir Dudley Rawson Stratford de Chair, the Governor of the State of New South Wales and its Dependencies, in the Commonwealth of Australia, in pursuance of the provisions of the Mining Act, 1906, and with the advice of the Executive Council, do, by this my Proclamation, cancel the notifications constituting the Lithgow and Sunny Corner Mining Divisions, published in the Government Gazette of the 9th October, 1900, and constitute the lands hereunder described a Mining Division under the name of the Lithgow Mining Division of the Bathurst Mining District, in lieu thereof,—to take effect on and from the 31st March, 1925.
[Ms. 1925-8,181]

Description.

Lithgow Mining Division of the Bathurst Mining District.

Part of the counties of Cook and Roxburgh: Commencing at the confluence of the Blackheath Creek with Cox River; and bounded thence by the right bank of that creek and the right bank of Stony Creek upwards to a point due south of the south-west corner of Reserve 87, notified 3rd May, 1880; by a line and the western boundaries of Reserve 87 aforesaid, and Reserve 67, notified 19th May, 1879, northerly to the northern boundary of the latter reserve; by that boundary and the northern boundary of portion 131 of 57 acres, parish of Hartley easterly; by the western boundaries of portions 270 and 90, same parish northerly to the road from Mount Victoria to Hartley; by the north-eastern side of that road north-westerly to the southern extremity of the western boundary of portion 168, parish of Hartley; by that boundary and the northern boundary of that portion northerly and easterly to the Great Western Railway; by the western side of that railway northerly to the boundary between the parishes of Clwydd and Blackheath; by that boundary and the boundary dividing the parishes of Wallangambie, Govett South and Govett, from the parishes of Clwydd and Rockhill easterly, northerly, again easterly, and again northerly and westerly to Annie Rowan Creek; thence by the right bank of that creek and the right bank of Wolgan River downwards to Capertee River; thence by the right bank of that river upwards to the boundary between the parishes of Goollooinboin and Gindantherie; thence by that boundary and the boundary dividing the parishes of Goollooinboin and Wolgan south-westerly to the Main Dividing Range forming the boundary between the counties of Cook and Roxburgh; by that boundary generally southerly to the boundary between the parishes of Cullen Bullen and Falnash; by that boundary westerly to the left bank of Williwa Creek; by that bank of that creek downwards to a point east of the north-east corner of portion 3, parish Coolamigal; thence by a line west to a point due south of the south-east corner of portion 1 on Coolamigal Creek, David Maxwell Irving's 795 acres, parish of Turon; thence by a line north to that corner; thence by the eastern boundary of that portion and a line bearing northerly to the south-east corner of portion 48, of 640 acres; thence by the southern and western boundaries of that portion west and north to its north-west corner; thence by a line west to the eastern boundary of extension to Palmers' Oaky Creek Temporary Common, notified 16th July, 1892; thence by part of that boundary bearing north to Palmers' Oaky Creek; thence by the right bank of Palmers' Oaky Creek downward to the road from the Turon to Mitchell's Creek (catalogued R. 801-1,603); by that road generally south-westerly to the road from Palmers' Oaky Creek along the summit of the range, via Mount Horrible, to the Lime Kilns (catalogued R. 904-1,603) bearing south-westerly, north-westerly, and south-westerly to the range dividing the waters of the Macquarie River from those of the Turon River; thence by that range generally southerly and south-easterly to the west boundary of portion 6, of 60 acres, parish of Coolamija; thence by part of the west boundary of that portion and a line bearing south to Mitchell's Creek; thence by the left bank of that creek and the left bank of Black Springs Creek upwards to the north-west corner of portion 38, of 107 acres, parish of Castleton; thence by the west boundary of that portion and a line bearing south to the north boundary of portion 1, of 640 acres, same parish; thence by

part of the northern and eastern boundaries of that portion, and the eastern boundaries of portion 111, D. M. Irving's 1,153 acres, parish of Eusdale, bearing east and south to the northern side of a road 1 chain wide from Bathurst to Sydney; thence by that road generally easterly to the boundary between the counties of Cook and Roxburgh; by that boundary and the boundary dividing the counties of Cook and Westmoreland generally southerly and easterly to Cox River; and thence by the right bank of that river downwards, to the point of commencement.

The above is in lieu of and cancels the Lithgow and Sunny Corner Mining Divisions notified 9th October, 1900, and takes effect on and from 31st March, 1925.

Signed and sealed at Sydney, this seventh day of September, in the year of Our Lord 1925.

(L.S.) D. R. S. DE CHAIR,
Governor.

By His Excellency's Command,
J. M. BADDELEY,
Secretary for Mines.

[1252] GOD SAVE THE KING!

PROCLAMATION—MINING ACT, 1906.

I, Sir DUDLEY RAWSON STRATFORD DE CHAIR, the Governor of the State of New South Wales and its Dependencies in the Commonwealth of Australia, in pursuance of the provisions of the Mining Act, 1906, and with the advice of the Executive Council, do, by this my Proclamation, cancel the Proclamation establishing a Warden's Court to be held at Sunny Corner,—to take effect on and from the 31st March, 1925.
[Ms. 1925-8,182]

Signed and sealed at Sydney, this seventh day of September, in the year of Our Lord one thousand nine hundred and twenty-five.

(L.S.) D. R. S. DE CHAIR,
Governor.

By His Excellency's Command,
J. M. BADDELEY,
Secretary for Mines.

[1253] GOD SAVE THE KING!

APPOINTMENT.

Department of Mines.

HIS Excellency the Governor, with the advice of the Executive Council, has approved of the following appointment:—

Mr. James Augustine Quinlan, Clerk, Lease Branch, to act temporarily as Registrar, Warden's Clerk, Mining Registrar, and officer authorised to issue miners' rights and business licenses, during the absence on leave, of Mr. Stephen.—such appointment to take effect on the 24th August, 1925 (Ms. 1925-8,875).

J. M. BADDELEY, Minister for Mines.

REVOCATION OF APPOINTMENT.

Department of Mines.

Sydney, 11th September, 1925.

HIS Excellency the Governor, with the advice of the Executive Council, has approved of the appointment of the Officer-in-Charge of Police for the time being at Sunny Corner as Warden's Clerk, Mining Registrar and Officer authorised to issue miners' rights and business licenses, and as Bailiff of the Warden's Court at that place, published in the Government Gazette of the 28th November, 1919, being revoked,—as from the 31st March, 1925 (Ms. 1925-8,183).

J. M. BADDELEY, Minister for Mines.

[1432] Department of Mines,
Sydney, 11th September, 1925.

NOTICES TO APPLICANTS FOR LEASES FOR MINING AND FOR PURPOSES IN CONNECTION WITH MINING; TO THE LESSEES UNDER SUCH LEASES; AND TO WHOM IT MAY CONCERN.

NOTICE IS HEREBY GIVEN THAT—

HIS Excellency the Governor, with the advice of the Executive Council, has approved of the grant of leases of Crown Lands in satisfaction of the undermentioned applications:—

FOR GOLD-MINING LEASES.

(1925-10,104; 10,013 L.B.)

Mount Hope, No. 26, (local 60), Hugh Carr and Edgar Harding Howell, portion GL 5, county Blaxland, parish Tarcombe, 25 acres, dated 11th September, 1924.

Cobar No. 363, Patrick Bodkin, portion GL 64, county Robinson, parish Moquilamba, 5 acres, dated 20th May, 1925.

Drake No. 240, Doris Muriel Fanny Parker and Henry Atlas Rogers, portion GL 23, county Clive, parish Cavendish, 3 acres, dated 29th May, 1925.

Copeland No. 224, Frederick Matthew Brown, portion GL 6, county Gloucester, parish Craven, 4 acres, dated 29th May, 1925.

FOR MINERAL LEASES.

(1925-10,015; 10,014; 10,103 L.B.)

Cobar No. 364, William Sinclair Curteis and Henry Dogger, portion ML 198, county Robinson, parish Cobar, 34 a. 1 r., dated 28th May, 1925.

Bathurst No. 201, Charles Lloyd, portion ML 7, county Bathurst, parish Apsley, 1 acre, dated 5th January, 1925.

Inverell No. 130, Fred Lindsay Staggs, portion ML 14, county Arrawatta, parish Swamp Oak, 3 a. 2 r. 4 p., dated 15th April, 1925.

†Penrith No. 35 (local 44), Chert Road Metal and Timber Company Limited, portion ML 32, county Cook, parishes Blackheath and Hartley, 640 acres, dated 6th June, 1923.

FOR MINING PURPOSES LEASES.

(1925-9,968; 9,969; 9,970 L.B.)

East Maitland No. 481, Abermain-Seaham Collieries Limited, portion ML 45, county Northumberland, parish Stanford, 60 a. 1 r. 17 p., dated 27th January, 1925.

Nerrigundah No. 1 (local 84), Charles Theodore Wilson, portion GL 193, county Dampier, parish Cadgee, 4 acres, dated 6th August, 1924.

Tamworth No. 4 (local 78), Peter Sloan Graham, portion GL 9, county Inglis, parishes Attunga and Gill, 1 a. 0 r. 34 p., dated 30th April, 1924.

*Part of the surface excepted.
†The whole of the surface excepted.

J. M. BADDELEY, Minister for Mines.

HIS Excellency the Governor, with the advice of the Executive Council, has voided the Leases of Crown Lands granted in satisfaction of the undermentioned applications, the lessees having neglected or refused to execute the same:—

FOR A GOLD-MINING LEASE.

(1925-9,948 L.B.)

Nerrigundah No. 92, Joseph William Latty, portion GL 198, county Dampier, parish Cadgee, 5 acres, 11th June, 1925, date of lease.

FOR MINERAL LEASES.

(1925-10,065; 10,020 L.B.)

Muswellbrook No. 19 (local 64), Albert John Gould and Norman Pern, portion ML 18, county Hunter, parish Caroora, 41 a. 2 r. 21 p., 6th April, 1925, date of of lease.

Muswellbrook No. 22 (local 67), Albert John Gould and Norman Pern, portion ML 19, county Hunter, parish Caroora, 40 acres, 6th April, 1925, date of lease.

Torrington No. 162, Block 14, Torrington No-Liability, portion ML 72, county Gough, parish Highland Home, 10 a. 0 r. 17 p., 7th July, 1925, date of lease.

J. M. BADDELEY, Minister for Mines.

HIS Excellency the Governor, with the advice of the Executive Council, has refused the undermentioned applications for Leases of Crown Lands:—

FOR A GOLD MINING LEASE.

(1925-10,254 L.B.)

Stuart Town No. 191, Francis Garnet Mole, county Wellington, parish Boduldura, 5 acres, dated 27th May, 1925.

For Mineral Leases.

(1925-10,274 L.B.)

Newcastle No. 205 (local 267), Kenneth Campbell Church, portion ML 11, county Northumberland, parish Teralba, 640 acres, dated 30th October, 1922.

Newcastle No. 204 (local 266), Kenneth Campbell Church, portion ML 71, county Northumberland, parishes Teralba and Awaba, 259 a. 3 r., dated 30th October, 1922.

For Mining Purposes Leases.

(1925-10,018; 10,037 L.B.)

Rylstone No. 40 (local 255), Cement Products Limited, county Roxburgh, parishes Clandulla and Mead, 1 acre, dated 17th May, 1924.

Pambula No. 6 (local 79), James Robertson, county Auckland, parish Yowaka, 5 acres, dated 11th August, 1924.

J. M. BADDELEY, Minister for Mines.

HIS Excellency the Governor, with the advice of the Executive Council, has approved of the grant of a lease in satisfaction of the undermentioned application for a Lease of Private Lands for Mining Purposes:—

(1925-10,105 L.B.)

Temora No. 81, William Thomas Stow, portion PGL 12, part of portion 64, county Bland, parish Gundibindyal, 4 acres, dated 14th May, 1925.

J. M. BADDELEY, Minister for Mines.

HIS Excellency the Governor, with the advice of the Executive Council, has approved of the grant of a lease in satisfaction of the undermentioned applications for a Lease of Crown and Private Lands for Mining Purposes:—

(1925-10,016 L.B.)

Private Lands Wollongong, No. 61 (local 303), Crown Lands Wollongong, No. 306, Mount Kembla Extended Coal Company Limited, portion PML 8, county Camden, parish Wonona, 2 r. 27 p., applications dated 17th October, 1924, and 6th March, 1925, respectively.

J. M. BADDELEY, Minister for Mines.

HIS Excellency the Governor, with the advice of the Executive Council, has refused the undermentioned applications for Mining Leases of Private Lands:—

(1925-10,017; 10,106; 10,019 L.B.)

East Maitland No. 509, Albert Andrew Holland, portions 19 and 39, county Northumberland, parish Quarrybylong, 220 acres, dated 13th July, 1925.

Gulgong No. 72 (local 213), Douglas Cox, part of portions 368, 345, 366, county Phillip, parish Guntawang, 13 acres, dated 4th November, 1924.

Wollongong No. 49 (local 257), Henry George Hyde, portion 114, county Camden, parish Wonona, 21 a. 2 r., dated 17th February, 1923.

J. M. BADDELEY, Minister for Mines.

HIS Excellency the Governor, with the advice of the Executive Council, has voided the Mining Lease of Private Lands granted in satisfaction of the undermentioned application, the lessee having neglected or refused to execute the same:—

(1925-10,066 L.B.)

Ardlethan No. 450 (local 317-124A), Collin O'Brien, portion PML 23, county Cooper, parish Yalgogoring, 10 acres, lease dated 26th June, 1925.

J. M. BADDELEY, Minister for Mines.

IT is hereby notified that I refuse to entertain the undermentioned applications for dredging leases, such refusal to take effect at 2.30 p.m. this day:—

(1925-10,809 L.B.)

Fifield No. 126, John William Archibald, county Cunningham, parish Murga, 100 acres, dated 31st July, 1925

Fifield No. 127, John William Archibald, county Cunningham, parish Murga, 100 acres, dated 31st July, 1925.

J. M. BADDELEY, Minister for Mines.

IT is hereby notified that the undermentioned application for an authority to prospect in terms of section 17 of the Mining Act, 1906, has been refused:—

(1925-10,809 L.B.)

Fifield No. 173, David Bourke, John Bourke, James Patrick Bourke, portions ML 6 and ML 7, county Cunningham, parish Murga, 19 acres, dated 17th July, 1925.

J. M. BADDELEY, Minister for Mines.

[1433] Sydney, 11th September, 1925.

NOTICE is hereby given that the necessary evidence and report in reference to the application for a Dredging Lease set out in the Schedule hereto having been received, I have determined that a lease shall be granted of the area included in such application, subject to the following special conditions, viz.:—

(1) That within a period of six months from the date of the lease the lessee shall expend the sum of two thousand pounds (£2,000) in the construction of an hydraulic sluicing plant.

(2) The lessee shall not dredge closer than one chain from the south boundary of portion 11.

(3) The lessee shall not dredge closer than one chain from the boundaries of Westaway's residence area.

(4) The lessee shall construct and maintain a new track in the north-east portion of the lease, if the present track is affected by dredging operations.

(1925-10,257 L.B.)

Tingha No. 783, Sidney Cooper, portion ML 129, parish Herbert, county Gough, 40 acres, dated 3rd April, 1925.

J. M. BADDELEY, Minister for Mines.

THE undermentioned applications for authorities to search in terms of section 71, Mining Act, 1906, have been refused:—

(1925-10,116 L.B.)

Sydney No. 65, William Edward Marsh, portions 91, 92, 93, 94, 95, parish Illunie, county Monteagle, 491 a. 2 r., dated 14th August, 1925.

Sydney No. 66, William Edward Marsh, portions 134, 63, 62, 78, parish Illunie, county Monteagle, 563 acres, dated 14th August, 1925.

Sydney No. 67, William Edward Marsh, portion 192 and part of 193, parish Illunie, county Monteagle, dated 19th August, 1925.

Sydney No. 68, William Edward Marsh, portions 27, 24, 26, 128, 271, 272, parish Illunie, county Monteagle, dated 19th August, 1925.

J. M. BADDELEY, Minister for Mines.

[1430] Sydney, 11th September, 1925.

IT is hereby notified that His Excellency the Governor, with the advice of the Executive Council, has cancelled the undermentioned leases for non-fulfilment of the labour conditions contained therein, and they are hereby declared cancelled:—

[1925-9,829 L.B.]

Dredging Leases, Mining Act, 1906.

No. 113, Grampian Hills Tin Sluicing Company, N.L., portion ML 47, county Gough, parishes Arvid and Strathbogie North, 75 a. 2 r., application No. Emmaville 7-120.

No. 114, Grampian Hills Tin Sluicing Company, N.L., portion ML 48, county Gough, parish Strathbogie North, 33 a. 2 r. 39 p., application No. Emmaville 8-121.

No. 117, Grampian Hills Tin Sluicing Company, N.L., portion ML 18, county Gough, parish Strathbogie North, 20 acres, application No. Emmaville 10-141.

No. 120, Grampian Hills Tin Sluicing Company, N.L., portion ML 54, county Gough, parish Strathbogie North, 90 acres, application No. Emmaville 11-151.

No. 406, Grampian Hills Tin Sluicing Company, N.L., portion ML 74, county Gough, parish Strathbogie North, 43 a. 2 r. 19 p., application No. Emmaville 34-366.

No. 407, Grampian Hills Tin Sluicing Company, N.L., portion ML 75, county Gough, parish Strathbogie North, 15 a. 2 r. 27 p., application No. Emmaville 35-367.

No. 464, Grampian Hills Tin Sluicing Company, N.L., portion ML 12, county Gough, parish Strathbogie North, 15 acres, application No. Emmaville 46-419.

No. 471, Grampian Hills Tin Sluicing Company, N.L., portion ML 4, county Gough, parish Strathbogie North, 9 a. 1 r. 19 p., application No. Emmaville 47-423.

J. M. BADDELEY, Secretary for Mines.

[1431] Sydney, 11th September, 1925.

IT is hereby notified that His Excellency the Governor, with the advice of the Executive Council, has cancelled the undermentioned leases for non-payment of the rents due thereon, and they are hereby declared cancelled:—

[1925-10,021; 9,951; 9,950; 9,949 L.B.]

GOLD LEASES, MINING ACT, 1906.

No. 2,744, William Charlton Hubble, portion GL 43, county Roxburgh, parish Coolamigal, 10 acres, application No. Sunny Corner 31-83.

No. 2,746, William Charlton Hubble, portion GL 47, county Roxburgh, parish Coolamigal, 16 a. 1 r. 9 p., application No. Sunny Corner 35-87.

No. 1,652, Louis Ernest Frederick Friedenreich, portion GL 4, county Harden, parish Burra, 5 acres, application No. Gundagai 39-84.

No. 2,350, Herbert Hoare, portion GL 6, county Harden, parish Mooney Mooney, 2 acres, application No. Gundagai 63-124.

No. 3,031, William Charles Rossiter Easdown, portion GL 364, county Bathurst, parish Dunleary, 20 acres, application No. Mount McDonald 42-52.

No. 2,766, Walter John Mitchell, portion GL 111, county Robinson, parish Cohn, 10 acres, application No. Canbelego 80-140.

MINING PURPOSES LEASES, MINING ACT, 1906.

No. 296. Arthur Hagar, portion GL 5, county Robinson, parish Mullimut, 5 acres, application No. Cobar 17-256.

No. 375, Newcastle South Collieries Limited, portion ML 48, county Northumberland, parish Awaba, 30 acres, application No. Newcastle 9-208.

No. 452, The Mount Boppy Limited, portion GL 70, county Bathurst, parish Lyndhurst, 15 acres, application No. Mandurama 4-33.

MINERAL LEASES, MINING ACT, 1906.

No. 2,497, Thomas Arthur Dodd, portion ML 1, county Buccleuch, parish Killimicat, 10 acres, application No. Tumut 9-121.

No. 2,840, Joseph Edward Jackson and William Charles Stubbing, portion ML 1, county Bourke, parish Warri, 4 a. 3 r. 23 p., application No. Ardlethan 165-641.

J. M. BADDELEY, Secretary for Mines.

[1437] Department of Mines,
Sydney, 11th September, 1925.

REVOCATION OF NOTIFICATION OF EXEMPTION (RESERVE No. 1,228) MADE UNDER SECTION 14 (3), MINING ACT, 1906, PARISH OF EUSDALE, COUNTY OF ROXBURGH.

HIS EXCELLENCY the Governor, with the advice of the Executive Council, in pursuance of the provisions of section 14 (3), Mining Act, 1906, has been pleased to direct that, from and after 2.30 p.m. on the abovementioned date, the notification of Reserve No. 1,228, made under the said section and Act, notified 10th January, 1912, exempting certain Crown Lands hereunder described from occupation under any miner's right or business license, be revoked, and it is hereby revoked accordingly.

[Misc. 1925-8,580]

J. M. BADDELEY, Minister for Mines.

DESCRIPTION.

EASTERN DIVISION.

LAND DISTRICT OF BATHURST, AND TURON SHIRE.

County of Roxburgh, parish of Eusdale, containing an area of 37 acres, being portion 63. Plan R. 2,147-1,496.

[Misc. 1925-7,506 Mines]

[1443] Department of Mines,
Sydney, 11th September, 1925.

EXEMPTION (RESERVE No. 1,755) FROM OCCUPATION UNDER ANY MINER'S RIGHT OR BUSINESS LICENSE, PARISH OF LEIGH, COUNTY OF FITZROY.

HIS Excellency the Governor, with the advice of the Executive Council, and in pursuance of the powers conferred by section 14 (3) of the Mining Act, 1906, has been pleased to exempt from occupation under any Miner's Right or Business License the Crown Lands herein described.

[Misc. 1925-8,782]

J. M. BADDELEY, Minister for Mines.

DESCRIPTION.

EASTERN DIVISION.

LAND DISTRICT OF BELLINGEN; DORRIGO SHIRE.

No. 1,755. County of Fitzroy, parish of Leigh. The Crown Lands within the proposed village of Megan, and also within portions 283, 284, 285 and 286. Plans Megan 1, and F. 3,458 and 3,460-1,810.

[Misc. 1925-7,582 Mines]

Lands Department Notices.

APPOINTMENT.

Department of Lands.

HIS Excellency the Governor, with the advice of the Executive Council, has approved of the following appointment:—

John Joseph McDonell, Esquire, to be a Member of the Local Land Board for the Land District of Taree,—from 19th August, 1925 (Insp. 1925-4,338).

P. F. LOUGHLIN, Minister for Lands.

[1476] Sydney, 11th September, 1925.

ERRATA.

IN Government Gazette No. 108 of 14th August, 1925, page 3579, relating to the appointment of Trustees for Methodist portions of the General Cemeteries at Quirindi, for "Frederick Whitton, Alfred Edgar Empleby" read "Frederick Whitten, Alfred Edgar Umpleby."
[Misc. 1925-9,320]

In Government Gazette No. 114 of 28th August, 1925, page 3741, relating to the appointment of Trustees for Coff's Harbour Recreation Reserve for "Victor Roy Fein" read "Victor Roy Fern."
[Misc. 1925-7,315]

P. F. LOUGHLIN, Minister for Lands.

Department of Lands.
Sydney, 11th September, 1925.

APPROACHING LAND SALES.

CROWN LANDS have been advertised in the Government Gazette for sale at the undermentioned places and dates:—

	Gazette No.
BOGAN GATE—Thursday, 15th September, 1925	108
HENTY—Saturday, 26th September, 1925	114
LISMORE—Thursday, 24th September, 1925	108
MUDGEE—Monday, 21st September, 1925	108
TALLIMBA—Wednesday, 23rd September, 1925	108
TENTERFIELD—Wednesday, 23rd September, 1925	111
TUMBURUMBA—Thursday, 15th October, 1925	118

P. F. LOUGHLIN, Minister for Lands.

APPLICATIONS FOR LEASES FOR SPECIAL PURPOSES AND FOR EXTENSIONS OF TERMS OF SPECIAL LEASES.

IT is hereby notified, for general information, that the undermentioned applications have been received for leases for special purposes and for extensions of terms of Special Leases, under the provisions of the 74th, 76th and 229th sections of the Crown Lands Consolidation Act, 1913, of the lands and for the purposes hereunder stated, and that it is the intention to grant leases, should no sufficient objection be found to exist, after inquiry by the Land Board and consideration by the Minister.

Any objections will receive due consideration, if lodged in writing with the District Surveyor for the Land Board District in which the land is situated on or before the date specified in each case hereunder.

P. F. LOUGHLIN, Minister for Lands.

Application by Michael Austin and Henry Callen, for extension of term of Special Lease 05-4, Newcastle, containing an area of 2 roods 11 perches, in the town of Stockton, between Fullerton-street and Port Hunter, and to the south of Boat Harbour, for the purpose of shipbuilding and repairing. Objections in writing should be lodged with the District Surveyor, East Maitland, on or before 14th September, 1925.

Parish of Cullen Bullen, county of Roxburgh. Special Lease No. 1924-16, Lithgow, for tramway. Land applied for—a strip 90 chains long and 50 links wide commencing at a point on the north boundary of portion 52, and extending in a general easterly and south-easterly direction to Portland Siding. Area, 4 acres 0 roods 20 perches. Applicant—The Commonwealth Portland Cement Co. Ltd. Objections may be lodged at the Local Land Board Office, Orange, up to 14th September, 1925.

Parish Alexandria, county Cumberland, Special Lease 25-3, Metropolitan, for public baths. Land applied for, 1 rood 7 perches, below high-water mark at Bronte, Nelson Bay. Applicant—Council of the Municipality of Waverley. Objections may be lodged at the Local Land Board Office, Sydney, up to 12th September, 1925.

Parish of Yarravel, county of Macquarie. Special Lease No. 25-10, Kempsey, for wharf. Land applied for, 50 feet by 10 feet below high-water mark, fronting the factory land at Central Kempsey, Macleay River. Applicant—The Macleay River Co-operative Dairying Company Ltd. Objections may be lodged at Land Board Office, Kempsey, on or before 5th October, 1925.

Application by Violet Baker for extension of term of Special Lease 15-4, Gosford, of 158 feet x 62 feet, in parish of Patonga, county Northumberland, below high-water mark on foreshores of Woy Woy Creek, fronting lots 21 and 22 of Station View Estate, for purpose of Bathing-place and Erection of Buildings. Objections, in writing, should be lodged with the District Surveyor, East Maitland, on or before 2nd October, 1925.

Parish of St. George, county of Cumberland. Special Lease No. 24-19 (Metropolitan) for bathing, jetty and boatslip. Land applied for—about 37½ perches, below high-water mark of Connell's Bay, Georges River, on the frontage of lot 6, deposited plan 3,362. Applicant—Charles Christian Paterson. Objections may be lodged at the Local Land Board Office, Sydney, up till 7th October, 1925.

[932]

[1458] Sydney, 11th September, 1925.

RESIDENTIAL LEASES—NOTICE OF GRANTING.

IT is hereby notified, for general information, that residential leases have been granted of the land specified below, in accordance with the provisions of the Crown Lands Consolidation Act, 1913.

P. F. LOUGHLIN, Minister for Lands.

LAND DISTRICT INVERELL; GUYRA SHIRE.

Parish Darby, county Hardinge, Residential Lease 1924-3, being portion 5 of 20 acres; annual rent, £2; term of lease, from 29th July, 1925, to 28th July, 1939; lessee, William James Harper; amount paid to Land Agent as deposit, survey fee and provisional rent, £6 11s. 4d.; amount credited towards first years' rent, £1 18s.; amount credited as survey fee, £4 13s. 4d.
[Leases 1925-15,496]

LAND DISTRICT INVERELL; MACINTYRE SHIRE.

Parish Herbert, county Gough, Residential Lease 1924-4, being portion 20 of 16 acres 3 roods; annual rent, £1 13s. 6d.; term of lease, from 22nd July, 1925, to 21st July, 1939; lessee, William John Pennell; amount paid to Land Agent as deposit, survey fee and provisional rent, £6 13s. 4d.; amount applied as survey fee, £4 13s. 4d.; amount applied as rent, £2.
[Leases 1925-15,495]

LAND DISTRICT AND SHIRE OF TUMBARUMBA.

Parish Craven, county Selwyn, Residential Lease 1924-4, being portion 103 of 6 acres; annual rent, £1; term of lease, from 20th July, 1925, to 19th July, 1939; lessee, Joseph Henry Smith; amount paid to Land Agent as deposit, survey fee and provisional rent, £6 8s. 4d.; amount applied as survey fee, £4 6s. 8d.; amount applied as rent, £2 1s. 8d.
[Leases 1925-14,945]

LAND DISTRICT WELLINGTON; MACQUARIE SHIRE.

Parish Muckerwa, county Wellington, Residential Lease 1924-6, being portion 99 of 20 acres; annual rent, £1; term of lease, from 25th June, 1925, to 24th June, 1939; lessee, Roy William O'Neal; amount paid to Land Agent as deposit, survey fee and provisional rent, £6 13s. 4d.; amount applied as survey fee, £4 13s. 4d.; amount applied as rent, £2.
[Leases 1925-14,069]

[1497] Sydney, 11th September, 1925.

NON-RENEWAL OF AN ANNUAL LEASE.

IT is hereby notified, for general information, that the land embraced in the undermentioned annual lease has, through the non-renewal of the lease for 1920, unless previously applied for under any other tenure, become vacant Crown Lands, available for the purposes of the Crown Lands Consolidation Act, 1913.

P. F. LOUGHLIN, Minister for Lands.

CENTRAL DIVISION.

LAND DISTRICT OF COONAMBLE; WINGADEE SHIRE.

Parishes of Toolong and Edgeroi, county of Leichhardt; annual lease No. 23,734; area, 125 acres; annual rent, £2 1s. 8d.; holders, Henry Cecil Llewellin Bennett.
[Papers—Leases 1925-13,202]

[1498] Sydney, 11th September, 1925.

CANCELLATION OF AN ANNUAL LEASE.

IT is hereby notified, for general information, that the undermentioned annual lease has been cancelled in accordance with the provisions of the 72nd section of the Crown Lands Consolidation Act, 1913.

The lease will terminate on the 31st December, 1925.

P. F. LOUGHLIN, Minister for Lands.

EASTERN DIVISION.

LAND DISTRICT OF COOMA; MONARO SHIRE.

Parishes Big Badja and Good Good, county of Beresford; annual lease No. 1914-49; area, 640 acres; annual rent, £4; holders, Goodwin—Thomas, George Sydney, William Ernest, Percy Skipton, and Arthur Volney.
[Papers—Leases 1925-15,158]

[1478] Sydney, 11th September, 1925.

REVERSAL OF FORFEITURE OF HOLDINGS.

IT is hereby notified, for general information, that, in pursuance of the provisions of the Crown Lands Consolidation Act, 1913, the forfeiture of the holdings hereunder particularised, which was published on dates hereunder mentioned, has been reversed subject to any conflicting interests.

P. F. LOUGHLIN, Minister for Lands.

LAND DISTRICT BELLINGEN; BELLINGEN SHIRE.

Parish South Bellingen, county Raleigh.
Special Lease 1906-7.
Portions 231 and 232.
Area, 12 acres 3 roods 19 perches.
Holder, William Stephen Cook.
Rent, £1 5s.
Date of forfeiture, 26th June, 1925.
[Leases 1925-13,577]

LAND DISTRICT BELLINGEN; NAMBUCCA SHIRE.

Parish and village Nambucca, county Raleigh.
Special Lease 1923-1.
Portion Sp.L.
Area, 2 roods.
Holder, George Henry Newman.
Rent, £2 10s.
Date of forfeiture, 26th June, 1925.
[Leases 1925-13,577]

LAND DISTRICT KEMPSEY; HASTINGS SHIRE.

Parish Dudley, county Dudley.
Crown-lease 1921-5.
Portion 24.
Area, 357 acres.
Holder, Thomas Michael Clarke.
Rent, £2 0s. 2d.
Date of forfeiture, 14th August, 1925.
[Leases 1925-15,947]

LAND DISTRICT GLOUCESTER; GLOUCESTER SHIRE.

Parish Craven, county Gloucester.
Crown-lease 1914-8.
Portion 80.
Area, 575 acres 2 roods.
Rent, £6 2s. 3d.
Holder, Daniel Garlic Redman.
Date of forfeiture, 28th March, 1924.
Crown-lease Area 810.
[Leases 1925-15,347]

LAND DISTRICT MOREE; BOOLOOROO SHIRE.

Parish Bombell, county Courallie.
Special Lease 1915-2.
Area, 123 acres 2 roods.
Holder, Walter Enos Cook.
Rent, £1 0s. 7d.
Date of forfeiture, 26th June, 1925.
[Leases 1925-15,675]

LAND DISTRICT MOREE; BOOLOOROO SHIRE.

Parish Bombell, county Courallie.
Special Lease 1915-3.
Area, 62 acres 2 roods.
Holder, Walter Enos Cook.
Rent, 10s. 5d.
Date of forfeiture, 26th June, 1925.
[Leases 1925-15,675]

LAND DISTRICT MOREE; BOOLOOROO SHIRE.

Parish Bombell, county Courallie.
Special Lease 1915-4.
Area, 159 acres.
Holder, Walter Enos Cook.
Rent, £1 6s. 6d.
Date of forfeiture, 26th June, 1925.
[Leases 1925-15,675]

[1470] Sydney, 11th September, 1925.

NOTIFICATION OF ADDITIONS TO HOLDINGS.

IT is hereby notified that, in pursuance of the provisions of sections 163, 164 and 188A of the Crown Lands Consolidation Act, 1913, the portions of land particularised hereunder are added to and now form part of the holdings mentioned at the capital values stated.

P. F. LOUGHLIN, Minister for Lands.

LAND DISTRICT OF BINGARA; GWYDIR SHIRE.

Parish Derra Derra, county Murchison; portion 48 of 276 acres, added under section 164 to C.L. 27,077, held by Austin Joseph Gardner Mack, on condition that the capital value of the added area, for the purpose of conversion into A.C.P., shall be 6s. 8d. per acre; annual rental of added area, £1 3s.; value of Crown improvements, £40 5s.; new area of the holding, 1,448¾ acres, ex. roads; future annual payment, £21 18s. 5d.

LAND DISTRICT OF COOMA; DALGETY SHIRE.

Parish Popong, county Wallace; portion 56 of 47½ acres, ex. road, added under section 163 from 7th May, 1925, to freehold portion 11 (formerly A.C.P. 1891-37), held by Archibald McPhie; capital value of added area, 15s. per acre; value of Crown improvements, £5.

LAND DISTRICT OF COONABARRABRAN; COOLAH SHIRE.

Parish Neible, county Napier; portion 74 of 52 acres, added under section 164 to H.F. 1921-2, held by Norman Federal Thornton, on condition that the conditions attaching to H.F. 1921-2, shall also apply to the added area; capital value of added area, £1 8s. 2d. per acre; value of Crown improvements, £101 4s.; new area of the holding, 1,383 acres, ex. road; future annual payment, £48 12s. 6d.

LAND DISTRICT OF DUBBO; TIMBREBONGIE SHIRE.

Parish The Oaks, county Narromine; portion 46 of 112 acres, being the non-convertible area of C.L. 1910-57, added under section 188A from 14th August, 1925, to the convertible area of the C.L. held by Alma Margaret Taylor, executrix of the estate of the late Jane McGifford; capital value of added area, £1 2s. 6d. per acre; annual rental of added area, 7d. per acre; area of the holding, 1,762 acres, ex. road; future annual payment, £28 0s. 11d.

LAND DISTRICT OF GRAFTON; HARWOOD SHIRE.

Parish Woombah, county Clarence; portion 200 of 179 acres, added under section 163 from 17th July, 1925, to freehold portion 180 (formerly A.C.P. 1907-11), held by George Thomas Causley, Samuel Gerard Causley, Joseph Edward Causley and Walter James Causley; capital value of added area, 10s. per acre.

LAND DISTRICT OF MOREE; BOOMI SHIRE.

Parish Collyn, county Benarba; 1,002 acres, being the non-convertible area of C.L. 1924-13, added under section 188A from 3rd June, 1925, to the convertible area of the C.L. held by George Anderson Ledingham; capital value of added area, £1 5s. per acre; annual rental of added area, 4½d. per acre; area of the holding, 4,002 acres; future annual payment, £75 0s. 9d.

LAND DISTRICT OF MUSWELLBROOK; MERRIWA SHIRE.

Parish Merriwa, county Brisbane; portion 218 of 22 acres 3 roods 20 perches, added under section 163 from 17th July, 1925, to H.S. 1896-4, held by David Walmsley; capital value of added area, £3 per acre; new area of the holding, 82 acres 3 roods 20 perches; future annual payment, £5 16s. 10d.

LAND DISTRICT OF PARKES; GOOBANG SHIRE.

Parish Parkes, county Ashburnham; 4 acres 1 rood 8 perches, added under section 163 from 1st April, 1925, to C.P. 1916-67, held by Stanley John Thomas Noble; capital value of added area, £4 per acre; value of Crown improvements, £51 1s. 7d.; new area of the holding, 294 acres 1 rood 8 perches; future annual payment, £29 17s. 3d.

LAND DISTRICT OF TUMBARUMBA; TUMBARUMBA SHIRE.

Parish Tumbarumba, county Selwyn; portion 615 of 4 acres 3 roods 30 perches, added under section 164 to S.H. 1921-6, held by John Nathaniel Doughty; capital value of added area, £2 per acre; new area of the holding, 111 acres 3 roods 30 perches; future annual payment, £5 12s.

LAND DISTRICT OF TUMUT; GADARA SHIRE.

Parish Wondalga, county Wynyard; portion 125 of 12 acres 3 roods 30 perches, added under section 163 from 28th January, 1925, to C.P. 1910-30, held by Henry Butler; capital value of added area, £2 per acre; new area of the holding, 154 acres 3 roods 30 perches; future annual payment, £14 18s. 1d.

LAND DISTRICT OF YOUNG; BURRANGONG SHIRE.

Parish Murringo North, county Monteagle; portion 329 of 135¼ acres, added under section 163 from 25th October, 1923, to C.P. 1908-26, held by Walter MacNeil; capital value of added area, 10s. per acre; new area of the holding, 355¼ acres; future annual payment, £7 19s. 4d.

[1479] Sydney, 11th September, 1925.

FORFEITED HOLDINGS.

IT is hereby notified, for general information, that, in pursuance of the provisions of the Crown Lands Consolidation Act, 1913, the undermentioned holdings and all the rights attached to such holdings have become and are hereby forfeited for the reasons mentioned, but such forfeiture shall not take effect until the expiration of thirty clear days after this notification.

P. F. LOUGHLIN, Minister for Lands.

LAND DISTRICT COOMA; MONARO SHIRE.

Parish Big Badja, county Beresford.
Crown-lease 1919-42.
Portions 46, 49, 50.
Area, 820 acres.
Holder, Mark Robinson.
Rent, £7 13s. 9d.
Reason for forfeiture—non-payment of rent and non-fulfilment of fencing condition.
No. of Crown-lease Area, 3,226.
[Papers—Leases 1925-15,362]

LAND DISTRICT GUNNING; GUNNING SHIRE.

Parish Preston, county King.
Crown-lease 1924-1.
Portion 123.
Area, 618 acres 2 roods.
Holder, Bernard George Smith.
Rent, £3 4s. 6d.
Reason for forfeiture—non-payment of rent.
No. of Crown-lease Area, 1939.
[Papers—Leases 1925-12,595]

LAND DISTRICT INVERELL; ASHFORD SHIRE.

Parish Severn, county Arrawatta.
*Crown-lease 1912-11.
Portion 6.
Area, 2,391 acres.
Holder, Clarence Weber.
Rent, £14 18s. 11d.
Reason for forfeiture—non-fulfilment of clearing conditions.
No. of Crown-lease Area, 67.
[Papers—Leases 1925-9,030]
*NOTE.—Under section 69, Government Savings Bank Act, 1906.

[1488] Sydney, 11th September, 1925.

APPROVAL OF APPLICATION TO PURCHASE LAND.

IT is hereby notified that the persons mentioned below will be permitted to purchase, under the 65th section of the Crown Lands Consolidation Act, 1913, the portion of land hereunder mentioned.

2. The purchase-money must be paid into the State Treasury, Sydney, within three months from the date of the publication of this notice.

P. F. LOUGHLIN, Minister for Lands.

LAND DISTRICT OF TAREE.

Special Purchase 1924-156.
Proposed grantees, The Trustees of Church Property for the Diocese of Newcastle.
Area, 1 rood 37¾ perches.
Description,—Parish Taree, county Macquarie, Municipality of Taree, being that part of the 100-feet reservation from high-water mark of Manning River, within portion 1, which fronts the land in Certificate of Title, registered volume 1,595, folio 33.
Appraised value of land, £6
Deed fee, £1 10s.
Amount of costs incurred, £5
Deposit paid to Treasury, 19th November, 1924, £10.
Deducted as ad valorem stamp-duty, 7s. 6d.
Credited towards purchase-money, £9 12s. 6d.
Amount called for, including 1s. for fixed stamp-duty, £2 18s. 6d.
[Papers—Sales 1925-14,526]

[1471] Sydney, 11th September, 1925.

APPLICATIONS TO PURCHASE LAND IN VIRTUE OF IMPROVEMENTS.

IT is hereby notified that the persons mentioned below will be permitted to purchase under section 62 of the Crown Lands Consolidation Act, 1913, the portions of improved land specified below.

1. The purchase-money must be paid into the State Treasury, Sydney, within three months from the date of the publication of this notice.

2. Payment of deed fee, £1 10s., and fixed stamp duty, 1s., will be required before deed will be prepared.

3. Sale restricted to the surface and 50 feet below.

4. The purchaser will have no claim against the Crown in the event of subsidence taking place as the result of mining operations carried on under any existing lease, or to be carried on under any lease hereafter granted.

P. F. LOUGHLIN, Minister for Lands.

LAND DISTRICT OF BOOROWA.

Improvement Purchase 1923-1; parish Cumbamurra, county Harden, Demondrille Shire, village of McMahon; allotment 8 of section 1; area, 38½ perches; holder, Peter Murphy; date of payment of deposit to Crown Land Agent, 23rd March, 1923; appraised value of land, £5; paid to Treasury, £1; deducted from deposit as ad valorem stamp duty, 7s. 6d.; credited towards purchase-money, 12s. 6d.; amount called for, excluding deed fee and fixed stamp duty, £4 7s. 6d.
[Papers—Sales 1925-17,115]

LAND DISTRICT OF TEMORA.

Improvement Purchase 1924-1; parish Bundawarrah, county Bland, Temora Municipality; portion 762; area, 3 roods 20 perches; holder, Eva Agnes Rayner; date of payment of deposit to Crown Land Agent, 1st September, 1924; appraised value of land, £15; paid to Treasury, £1; deducted from deposit as ad valorem stamp duty, 7s. 6d.; credited towards purchase-money, 12s. 6d.; amount called for, excluding deed fee and fixed stamp duty, £14 7s. 6d.
[Papers—Sales 1925-16,198]

LAND DISTRICT OF WILLYAMA.

Improvement Purchase 1924-9; parish Picton, county Yancowinna, town of Willyama; portion 1,904; area, 28¾ perches; holder, Thomas Wylie Birrell; date of payment of deposit to Crown Land Agent, 9th May, 1924; appraised value of land, £12; paid to Treasury, £1; deducted from deposit as ad valorem stamp duty, 7s. 6d.; credited towards purchase-money, 12s. 6d.; amount called for, excluding deed fee and fixed stamp duty, £11 7s. 6d.
[Papers—Sales 1925-16,902]

Improvement Purchase 1924-7; parish Picton, county Yancowinna, town of Willyama; portion 3,495; area, 29½ perches; holder, Alfred Harvey; date of payment of deposit to Crown Land Agent, 1st May, 1924; appraised value of land, £19; paid to Treasury, £1; deducted from deposit as ad valorem stamp duty, 7s. 6d.; credited towards purchase-money, 12s. 6d.; amount called for, excluding deed fee and fixed stamp duty, £18 7s. 6d.
[Papers—Sales 1925-16,900]

Improvement Purchase 1924-10; parish Picton, county Yancowinna, town of Willyama; portion 3,211; area, 29½ perches; holder, John Charles Harvey; date of payment of deposit to Crown Land Agent, 28th July, 1924; appraised value of land, £11; paid to Treasury, £1; deducted from deposit as ad valorem stamp duty, 7s. 6d.; credited towards purchase-money, 12s. 6d.; amount called for, excluding deed fee and fixed stamp duty, £10 7s. 6d.
[Papers—Sales 1925-16,903]

Improvement Purchase 1924-8; parish Picton, county Yancowinna, town of Willyama; portion 1,074; area, 35½ perches; holder, William Mill; date of payment of deposit to Crown Land Agent, 9th May, 1924; appraised value of land, £9; paid to Treasury, £1; deducted from deposit as ad valorem stamp duty, 7s. 6d.; credited towards purchase-money, 12s. 6d.; amount called for, excluding deed fee and fixed stamp duty, £8 7s. 6d.
[Papers—Sales 1925-16,901]

LAND DISTRICT OF YOUNG.

Improvement Purchase 1924-5; parish Young, county Monteagle, Young Municipality; portion 2,250; area, 1 rood; holder James Murphy; date of payment of deposit to Crown Land Agent, 24th December, 1924; appraised value of land, £15; paid to Treasury, £1 deducted from deposit as ad valorem stamp duty, 7s. 6d.; credited towards purchase-money, 12s. 6d.; amount called for, excluding deed fee and fixed stamp duty, £14 7s. 6d.
[Papers—Sales 1925-16,550]

[1472] Sydney, 11th September, 1925.

APPROVAL OF APPLICATION TO PURCHASE LAND.

IT is hereby notified that the person mentioned below will be permitted to purchase, under the 66th section of the Crown Lands Consolidation Act, 1913, the portion of land so mentioned.

2. The purchase-money must be paid into the State Treasury, Sydney, within three months from the date of the publication of this notice.

3. Payment of deed fee and fixed stamp-duty will be required before the deed will be prepared.

P. F. LOUGHLIN, Minister for Lands.

METROPOLITAN LAND DISTRICT; RANDWICK MUNICIPALITY.

Special Purchase 1923-91.
Proposed grantee, Alfred Algernon Way.
Being measured portion 1,337, parish Alexandria, county Cumberland, area 1 2/5 perches.
Appraised value of land, £7 10s.
Amount of costs incurred, £6 9s. 6d.
Deposit paid to Treasury, 17th November, 1923, £10.
Deducted as ad valorem stamp-duty, 7s. 6d.
Credited towards purchase-money, £9 12s 6d.
Deed fee, £1 10s.
Fixed stamp-duty, 1s.
Amount called for, excluding deed fee and fixed stamp-duty, £4 7s.
[Papers—Sales 1925-18,338]

[1473] Sydney, 11th September, 1925.

APPROVAL OF APPLICATION TO RECLAIM AND PURCHASE LAND.

IT is hereby notified that His Excellency the Governor, with the advice of the Executive Council, has approved of the person mentioned hereunder being permitted to reclaim and purchase land herein described, subject to the provisions of section 68 of the Crown Lands Consolidation Act, 1913, and the following special conditions:—

1. The reclamation to be carried out to the limit line.

2. The facing of the reclamation to consist of a substantial dry stone wall of sufficient strength and stability to act as a retaining wall, and joints to be close enough to prevent the filling from making its way into the water.

3. Filling to be composed of material not injurious to the health of the neighbourhood, and not so fine as to run through the retaining wall into the water.

4. The reclamation to be completed within two years from the date of the Government Gazette in which the permission to reclaim shall be notified.

5. The reclaimed land or any portion thereof may be resumed for public purposes by notification in the Gazette, and upon resumption the land shall vest in the Crown, freed and discharged from all private rights, interests, titles, and estates in and to the same; and no other compensation shall be payable than the value of any improvements upon the land resumed, effected with the written approval of the Minister first had and obtained, together with a repayment of the purchase money, and of the cost of reclamation, or if the land resumed be a portion only of the land reclaimed, of a fair proportion of such purchase money and cost as aforesaid. The purchaser shall at all times maintain and keep in repair the sea wall erected on the area herein referred to.

The amounts called for must be paid within three months from this date, together with the fixed stamp duty.

P. F. LOUGHLIN, Minister for Lands.

METROPOLITAN LAND DISTRICT; SUTHERLAND SHIRE.

Special Purchase 1924-162.
Proposed grantee, Edward Hart Gates.
Area, 5½ perches.
Description: Parish Sutherland, county Cumberland, being an area proposed to be reclaimed below high-water mark of Ewey Bay, Port Hacking, fronting lot 6, deposited plan 8,649, being a private subdivision of portion 52.
Plan Ms. 6,233 Sy.
Appraised value of land, £15.
Deed fee, £1 10s.
Amount of costs incurred, £19 7s. 5d.
Deposit paid to Treasury, 8th December, 1924, £10.
Deducted as ad valorem stamp duty, 7s. 6d.
Credited towards purchase money, £9 12s. 6d.
Amount called for, including 1s. for fixed stamp duty, £26 5s. 11d.
[Papers—Sales 1925-18,263]

[1074] Sydney, 21st August, 1925.

APPLICATIONS FOR PERMISSION TO RECLAIM AND PURCHASE LAND.

NOTICE is hereby given that applications have been made by the persons hereunder mentioned, for permission to reclaim and purchase under the 68th section of the Crown Lands Consolidation Act, 1913, certain land particularised below. Any person feeling aggrieved may, before the expiration of four weeks from this date, lodge a complaint, as provided for by the 69th section of the Act mentioned, such complaint must be accompanied by a deposit of £10.

P. F. LOUGHLIN, Minister for Lands.

METROPOLITAN LAND DISTRICT.

Special Purchase 1925-19.
Applicants, Walter Herbert Bryant and Isabella Bryant.
Area, 10 9/10 perches.
Description.—Municipality of Hurstville, parish St. George, county Cumberland, being an area proposed to be reclaimed below high-water mark at Jewfish Point, Georges River, fronting lot 171 shown on d.p. 11,934, and being a subdivision of original portion 14 in the abovementioned parish, and also shown on plan catalogued Ms. 6,368 Sy. in the Department of Lands.
Caveats must be lodged with the Chairman, Local Land Board, Sydney.
[Papers—Sales 1925-15,224]

METROPOLITAN LAND DISTRICT.

Special Purchase 1925-44.
Applicant, Walter Woodbine Heiron.
Area, 20¼ perches.
Description.—Sutherland Shire, parish Sutherland, county Cumberland, being an area proposed to be reclaimed below high-water mark of Ewey Bay, Port Hacking, fronting lot 4, d.p. 2,419, being part of portion 52 of the parish, shown on plan catalogued Ms. 6,388 Sy. in the Department of Lands.
Caveats must be lodged with the Chairman, Local Land Board, Sydney.
[Papers—Sales 1925-11,517]

[1459] Sydney, 11th September, 1925.

LAND SALES.

IN pursuance of the provisions of the Crown Lands Consolidation Act, 1913, I, the Minister for Lands do hereby notify that the following Lots of Land will be offered for sale by public auction at the undermentioned places at the times and on the days specified, at the upset prices affixed thereto.

P. F. LOUGHLIN, Minister for Lands.

SALE AT THE LANDS OFFICE, BINGARA,

On Wednesday, the 14th day of October, 1925, at 12 o'clock noon.

LAND DISTRICT OF BINGARA.

Parish Hall, county Murchison, shire Gwydir.

TERMS :—Deposit, 25 per cent. ; balance in twelve months, with interest at 5 per cent.

COUNTRY LOT.

Portion.	Area.	Upset Price per Lot.
	a. r. p.	£ s. d.
69	2 1 0	6 0 0

Situated 14 miles from Bingara and 30 miles from Barraba railway station.

Papers—Sales 1925-13,353 ; Plan M. 2,612 1,789.

SALE AT THE LANDS OFFICE, FORBES,

On Wednesday, the 28th day of October, 1925, at 2·30 o'clock p.m.

LAND DISTRICT OF FORBES.

Parish Forbes, county Ashburnham, shire Jemalong.

TERMS :—Deposit, 25 per cent. ; balance in 12 months, with interest at 5 per cent.

Portion.	Area.	Upset Price per Lot
	a. r. p.	£ s. d.
1,441	0 1 0	12 0 0

Situated 16 chains from Darooballgie railway station.

Papers—Sales 1925-18,262 ; Plan A. 7,606-1,770.

APPLICATIONS FOR CONVERSION OF SPECIAL LEASES WITHIN RESERVES.

IN accordance with the provisions of section 190 of the Crown Lands Consolidation Act, inquiries will be heard by the Local Land Boards at the places, and on the dates indicated, as to any objections to the granting of the applications particularised hereunder.

P. F. LOUGHLIN, Minister for Lands.

Court-house, Forbes, 6th October, 1925, 10 a.m.

Reserve 4,783 from Sale for Water Supply, parish Forbes, county Ashburnham. Application by William John Trethewey for conversion of Sp.L. 17-1 into A.C.P. 23-19, of 1 a. 1 r. 11 p., Land District of Forbes.

Court-house, Forbes, 6th October, 1925, 10 a.m.

Reserve 28,455 for Refuge in time of flood, parish of Wangan, county Ashburnham. Application by Samuel Alfred Steele for conversion of Sp.L. 17-17 into A.C.P. 25-3 of 87¼ acres, Land District of Forbes. [1460]

[1475] Sydney, 11th September, 1925.

ADDITIONAL REGULATION FOR THE MANAGEMENT OF TARONGA PARK.

THE following additional Regulation in connection with the management of the lands known as Taronga Park, having been made by the Trustees, such additional Regulation is hereby published for public information.

[Ms. 1925-9,503]

P. F. LOUGHLIN, Minister for Lands.

WE, the Trustees of the lands near Bradley's Head, in the Municipality of Mosman, parish of Willoughby, county of Cumberland, areas 43 acres 1 rood 5 perches, and 5 acres 1 rood 24 perches, dedicated 24th April, 1912, and 22nd April, 1914, respectively, for site for Zoological Gardens, and known as Taronga Zoological Park, under our powers, in virtue of our being charged with the care and management of the said lands, do hereby make the following additional Regulation for the management thereof.

5. (*a*) "Any person driving any motor car or vehicle on any portion of the road from the bend of the tram line at Athol Gardens to Taronga Park Wharf, situated within Taronga Park, on Saturdays, Sundays, or Holidays, without the express permission in writing of the Trustees, shall be liable on conviction to a penalty not exceeding £5."

Made at Taronga Park, this 28th day of August, 1925.

FRED. FLOWERS,
ALFRED SPAIN,
H. C. HOYLE,
P. B. COLQUHOUN,
J. T. KEATING, } Trustees.

[1474] Sydney, 11th September, 1925.

ADDITIONAL REGULATION FOR THE MANAGEMENT OF ASHTON PARK.

THE following additional Regulation in connection with the management of the land known as Ashton Park, having been made by the Trustees, such additional Regulation is hereby published for public information.

[Ms. 1925-9,503]

P. F. LOUGHLIN, Minister for Lands.

WE, the Trustees of the area of 98 acres 2 roods 17¾ perches, dedicated 29th November, 1918, for Public Recreation, and known as Ashton Park, under our powers, in virtue of our being charged with the care and management of the said land, do hereby make the following additional Regulation for the management thereof.

10. Any person driving any motor car or vehicle on any portion of the road from the bend of the tram line at Athol Gardens to Taronga Park Wharf, situated within Ashton Park, on Saturdays, Sundays, or Holidays, without the express permission in writing of the Trustees, shall be liable, on conviction, to a penalty not exceeding £5."

Made at Ashton Park, this 28th day of August, 1925.

FRED. FLOWERS,
ALFRED SPAIN,
H. C. HOYLE,
P. B. COLQUHOUN,
J. T. KEATING, } Trustees.

[1485] Sydney, 11th September, 1925.

PROPOSED CLOSING OF UNNECESSARY ROADS, &c.

NOTICE is hereby given that the Minister for Lands is of opinion that it is expedient to close under the provisions of the 19th and 20th sections of the Public Roads Act, 1902, the roads, &c., hereunder described; and all persons interested are hereby called upon to set forth in writing, addressed to the Minister for Lands, within one month from date of this notice, any objections which may appear to them to exist to the closing of the same.

P. F. LOUGHLIN, Minister for Lands.

DESCRIPTIONS.

The unnecessary boundary road separating original portion 58 (part) from portion 31 (part), now included in the remeasurement of portion 58, parish of Yamba, county of Clarence, Harwood Shire.

[Roads 1925-671-1]

Unnecessary boundary road separating allotments 1 to 5 from allotments 6 to 10, section 17, village of Muttama, parisht of Mooney Mooney, county of Harden, Land District of Gundagai, Gundagai Shire.

[Roads 1925-683-1]

The unnecessary boundary road south of portion 185, parish of Morongla, county of Forbes, Land District of Cowra, Waugoola Shire.

[Roads 1925-692-1]

[1484] Sydney, 11th September, 1925.

APPLICATIONS FOR THE CLOSING AND PURCHASE OF ROADS, &c.

NOTICE is hereby given that application has been made under the Public Roads Act, 1902, for the closing and purchase of the roads, &c., described in the Schedule hereunder, and that it is intended to close same, unless valid objections are found to exist.

Any person desiring to lodge objections should forward the same in writing, addressed to the Minister for Lands, within one month from date of this notice.

P. F. LOUGHLIN, Minister for Lands.

SCHEDULE.

Road Purchase 1925-128, Thomas Harris, 4 acres 1 rood 27 perches. Boundary road 100 links wide east of portion 135, end of road, and portion 225; boundary road 100 links wide south of portion 135, parish of Warratra, county of Wellington, Land District of Mudgee, Meroo Shire.
[Roads 1925-491]

Road Purchase 1925-99, Norah Yates, 2¼ perches. Road (lane) 16 feet wide provided in a private subdivision of portion 115, south of lot 19, section E, of the Newbottle subdivision,—as shown on Deposited Plan 867, parish of Newcastle, county of Northumberland, Land District of Newcastle, Municipality of Waratah.
[Roads 1925-358]

Road Purchase 1925-94, Bartholemew Reardon, 6 acres 1 rood 20 perches. Boundary road 100 links wide separating portions 508, 138, and 108 (part) from portions 154, 137, and 244; the part of boundary road 150 links wide separating portion 108 from portion 99 east from the public road within portions 108 and 99, parish of North Gundagai, county of Clarendon, Land District of Gundagai, Gundagai Shire.
[Roads 1925-328]

Road Purchase 1925-48, Hugh Berrell, 8 acres 0 roods 8 perches. Boundary road 100 links wide separating portions 155 and 56 from portions 139 and 138, parish of Wangala, county of Georgiana, Land District of Carcoar, Crookwell Shire.
[Roads 1925-187]

Road Purchase 1924-196, W. C. McCawley, 4 acres 1 rood 8 perches. The reserved roads 100 links wide within portions 17, 26 (2), and 16, parish of Acacia, county of Buller, Land District of Tenterfield, Tenterfield Shire.
[Roads 1924-778]

Road Purchase 1924-213, D. J. and H. B. Begley, 3 acres 0 roods 18 perches. The boundary road 100 links wide separating portion 10, parish of Tenandra, from portion 63 (parish of Walli), county of Bathurst, Land District of Cowra, Waugoola Shire.
[Roads 1924-842]

Road Purchase 1925-169, G. A. Doust, 12 acres. Boundary road 200 links wide west of portion 103, parish of Wellingrove, county of Gough, Land District of Glen Innes, Severn Shire.
[Roads 1922-800]

Road Purchase 1925-113, Thomas Griffin, and 1925-114, James Gaudrey, 4 acres. The part of boundary road 100 links wide separating portion 103 from portion 96 west from the public road within those portions, parish of Beneree, county of Bathurst, Land District of Orange, Canobolas Shire.
[Roads 1925-412]

Road Purchase 1925-120, J. A. Lambert, 4 acres 3 roods 25 perches. Boundary road 143 links wide south of portion 176; boundary road 100 links wide south of portion 242, parish of Oberon, county of Westmoreland, Land District of Bathurst, Oberon Shire.
[Roads 1925-446]

Road Purchase 1925-37, Alfred Enoch Weakley, area, 8 acres 3 roods. Boundary road 1 chain wide separating portion 29, end of road, portions 14, 13, 12, 11 and 26, from portions 25, 24, 23, 22, 21, 20, end of road, Water Reserve, end of road, portions 19, 18, 17, 16, 15, 10, 5, 4, and 2; boundary road 1 chain wide separating portion 29 from portion 14; boundary roads, 1 chain wide south of portion 20 and north of portion 19, parish of Alnwick, county of Northumberland; Land District of Maitland, Tarro Shire.
[Roads 1925-174-3]

[1491] Sydney, 11th September, 1925.

REVERSAL OF FORFEITURE.

IT is hereby notified, under the provisions of the 36th section of the Closer Settlement Act, 1904, that the forfeiture of a Settlement Purchase, hereunder specified, is hereby reversed.

P. F. LOUGHLIN, Minister for Lands.

CENTRAL DIVISION.

LAND DISTRICT OF GRENFELL; WEDDIN SHIRE.

Parish of Barbingal, county of Bland; Settlement Purchase 1922-16, of 10th March, 1922; within Glenraine Settlement Purchase Area; portion 62; area, 538 acres (ex. road); holder, Ernest Charles Barnes. Date of forfeiture, 19th June, 1925. Plan B. 4,161-1,946.
[Papers—Clo. Sett. 1,645-22]

[1492] Sydney, 11th September, 1925.

RESERVE FROM SALE.

IT is hereby notified that, in pursuance of the provisions of the 28th section of the Crown Lands Consolidation Act, 1913, the Crown Lands hereunder described shall be reserved from sale for the public purpose hereinafter specified, and they are hereby reserved accordingly.

P. F. LOUGHLIN, Minister for Lands.

For Hospital.

EASTERN DIVISION.

LAND DISTRICT OF ARMIDALE, AND GOSTWYCK SHIRE.

No. 58,278. County of Sandon, parish of Sandon, containing an area of 2 roods 13 perches. The Crown Lands within portion 157. Plan S. 4,578-1,660.
[Papers—Clo. Sett. 1925-2,977]

[1493] Sydney, 11th September, 1925.

REVOCATION OF NOTIFICATION.

IT is hereby notified that the part of the notification setting apart Soldiers' Group Purchase Area No. 58 (Kentucky), Gazette 13th March, 1925, hereunder notified, is hereby revoked.

P. F. LOUGHLIN, Minister for Lands.

EASTERN DIVISION.

LAND DISTRICT OF ARMIDALE; GOSTWYCK SHIRE.

County of Sandon, parish of Sandon, portion 157, area 2 roods 13 perches. Plan S. 4,578-1,660.
[Papers—Clo. Sett. 1925-2,977]

[1494] Sydney, 11th September, 1925.

IT is hereby notified that, in pursuance of the provisions of the 36th section of the Closer Settlement Act, 1904, the settlement purchase particularised hereunder, all rights attached to such purchase and all moneys paid in connection therewith are hereby forfeited for the reasons mentioned.

P. F. LOUGHLIN, Minister for Lands.

EASTERN DIVISION.

LAND DISTRICT OF INVERELL; BANNOCKBURN SHIRE.

Parish of Byron, county of Arrawatta, and parish of Gum Flat, county of Murchison; Settlement Purchase 1920-31, of 1st December, 1920; within Kanaley's Settlement Purchase Area; portions 357 (Byron), 25 and 26; area, 220 acres 3 roods; holder, Robert Frederick Bleakley; reason for forfeiture, non-payment of instalments of purchase money. Plans A. 716-1,847, M. 218, 217-1,789.
[Papers—Clo. Sett. 562-11]

LAND DISTRICT OF MOLONG; BOREE SHIRE.

Parish of Goimbla, county of Ashburnham; Settlement Purchase 1920-21, of 10th July, 1920, within Mount Pleasant Settlement Purchase Area; portion 176; area, 352 acres; holder, Thomas Hough; reason for forfeiture—non-payment of instalments of purchase-money. Plan A. 7,839-1,770.
[Papers—Clo. Sett. 1,100-22]

CENTRAL DIVISION.

LAND DISTRICT OF PARKES; GOOBANG SHIRE.

Parish of Gunningbland, county of Cunningham; Settlement Purchase 1920-26, of 30th September, 1920, within Hawthorne Settlement Purchase Area; portions 79 and 80; area, 640 acres ex roads; holder, Abram Pittis; reason for forfeiture—non-payment of instalments of purchase-money. Plans C. 1,523 and 1,524-1,947.
[Papers—Clo. Sett. 7,916-14]

[1367] Sydney, 4th September, 1925.

TENDERS FOR THE PURCHASE OF A HAY SHED, 76 FEET x 60 FEET, ERECTED ON PORTION 86, PARISH OF DURRISDEER, COUNTY OF NANDEWAR, LAND DISTRICT OF NARRABRI, HELD BY E. L. TURTON, SITUATED 7 MILES EAST OF BAAN BAA RAILWAY STATION.

HARPARARY SETTLEMENT PURCHASE AREA.

IT is hereby notified that tenders will be received at the Head Office of this Department not later than 12 noon on 3rd October, 1925, for the purchase of a hay shed, 76 feet x 60 feet, erected on portion 86, parish of Durrisdeer, county of Nandewar (Harparary Settlement Purchase Area).

Tenders should be addressed to the Under Secretary for Lands, and endorsed "Tender for the Purchase of hay shed on portion 86, parish of Durrisdeer, county of Nandewar," and they shall be made under and subject to the following provisions and conditions:—

1. The upset price shall be £120.
2. Tenders shall state the amount which the tenderer is prepared to pay for the said hay shed, and a deposit of 20 per cent. of such amount shall be lodged with the tender; balance to be paid prior to removal of shed, or within such further period, and upon such terms and conditions, as the Minister for Lands may in writing approve, before such removal.
3. The highest or any tender shall not necessarily be accepted.
4. The Minister for Lands reserves the right to accept or refuse any tender.
5. The hay shed shall be removed from the land within three (3) months) from the date of acceptance of tender, or deposit shall be liable to forfeiture.

P. F. LOUGHLIN, Minister for Lands.

[1228] Sydney, 28th August, 1925.

TENDERS FOR THE PURCHASE OF PORTION 208 OF 17 ACRES 2 ROODS, PARISH OF BAXTER, COUNTY OF MONTEAGLE, WITHIN MAIMARU ESTATE SETTLEMENT PURCHASE AREA.

EASTERN DIVISION.

LAND DISTRICT OF YOUNG, AND BURRANGONG SHIRE.

IT is hereby notified, that tenders will be received at this Department, not later than 12 noon, on Saturday 3rd October, 1925, for the purchase of portion 208 of 17 acres 2 roods, parish of Baxter, county of Monteagle, in accordance with the provisions of subsection (6) of section 21 of the Closer Settlement (Amendment) Act, 1909.

Tenders should be made on form 36, addressed to the Under Secretary for Lands, and endorsed "Tender for the purchase of portion 208, parish of Baxter, county of Monteagle," and they shall be made under and subject to the following provisions and conditions:—

1. The upset price shall be £550.
2. Tenders shall state the amount which the tenderer is prepared to pay for the said portion, and a deposit of 10 per cent. of such amount, accompanied by ad valorem stamp duty as prescribed, shall be lodged with the tender, balance to be paid in ten equal annual instalments, with interest at the rate of 5 per cent. per annum, payable half-yearly, but two or more instalments may be paid at the same time.
3. The Minister for Lands reserves the right to accept or refuse any tender.
4. The highest or any tender shall not necessarily be accepted.
5. The successful tenderer will be required to insure the buildings on the said portion for £350 with some Public Insurance Company in the name of the Secretary for Lands, and to deposit the policy with this Department until the purchase shall be completed.
6. The successful tenderer shall maintain all buildings and improvements on the land in good order and condition to the satisfaction of the Minister (fair wear and tear excepted) until the whole amount of the purchase-money and interest shall have been paid, and, until payment of the whole amount, shall not remove any building or improvement from the land without first having obtained the consent in writing of the Minister.

The portion comprises level and undulating country, loamy soil and the improvements consist of cottage, well and pump, shed, outhouse, fencing, clearing and ringing. Situated about 6 miles from Young, in the Maimaru Soldiers' Settlement.

The included part of Reserve 53,498 from sale or lease under section 197, Crown Lands Consolidation Act, 1913, notified 3rd October, 1919, is hereby revoked.

Heliographs showing the portion and improvements thereon may be seen at the Information Bureau, Lands Department, Sydney, and at the Offices of the District Surveyor, Wagga Wagga, Crown Land Agent, Young, and the District Officer, Returned Soldiers' Settlement, Young.

[Papers—Clo. Sett. 1925-3,125]

P. F. LOUGHLIN, Minister for Lands.

[1380] Sydney, 4th September, 1925.

TENDERS FOR THE PURCHASE OF PORTIONS 47, 48, 53 AND 54 OF 5 ACRES 3 ROODS 21 PERCHES, PARISH OF BERRIMA, COUNTY OF CAMDEN, WITHIN ROW'S SETTLEMENT PURCHASE AREA.

EASTERN DIVISION.

LAND DISTRICT OF MOSS VALE, AND WINGECARRIBEE SHIRE.

Within the suburban boundaries, town of Berrima.

IT is hereby notified, that tenders will be received at this Department, not later than 12 noon, on Saturday, 10th October, 1925, for the purchase of portions 47, 48, 53 and 54 of 5 acres 3 roods 21 perches, parish of Berrima, county of Camden, in accordance with the provisions of subsection (6) of section 21 of the Closer Settlement (Amendment) Act, 1909.

Tenders should be made on form 36, addressed to the Under Secretary for Lands, and endorsed "Tender for the purchase of portions 47, 48, 53 and 54, parish of Berrima, county of Camden," and they shall be made under and subject to the following provisions and conditions:—

1. The upset price shall be £450.
2. Tenders shall state the amount which the tenderer is prepared to pay for the said portion, and a deposit of 10 per cent. of such amount, accompanied by ad valorem stamp-duty as prescribed, shall be lodged with the tender, balance to be paid in ten equal annual instalments, with interest at the rate of 5 per cent per annum, but two or more instalments may be paid at the same time.
3. The Minister for Lands reserves the right to accept or refuse any tender.
4. The highest or any tender shall not necessarily be accepted.
5. The successful tenderer will be required to insure the buildings on the land for not less than £350 with some Public Insurance Company in the name of the Secretary for Lands, and to deposit the policy with this Department until the purchase shall be completed.
6. The successful tenderer shall maintain all buildings and improvements on the land in good order and condition to the satisfaction of the Minister (fair wear and tear excepted) until the whole amount of the purchase-money and interest shall have been paid, and, until payment of the whole amount, shall not remove any building or improvement from the land without first having obtained the consent in writing of the Minister.

The portion comprises level and sloping land, light sandy soil of sandstone formation, permanent water in a deep well. The improvements consist of house with kitchen and two tanks, feed room and tool house, fencing, stable, cart shed and bails, poultry buildings, drains, clearing and fruit trees. Situated at Berrima, about 6 miles from Moss Vale and Bowral.

Commission at 2½% will be allowed to a bona fide agent who introduces the successful tenderer.

Heliographs showing the portion and improvements thereon may be seen at the Information Bureau, Lands Department, Sydney, and at the offices of the District Surveyor, Goulburn, Crown Land Agent, Moss Vale.

Adjoining portions 49, 50, 51 and 52, comprising 6 acres 4 perches, suitable for working in conjunction with this land, will be offered for sale by tender on the same date at upset price of £300.

[Papers—Clo. Sett. 7,619-40]

P. F. LOUGHLIN, Minister for Lands.

[1503] Sydney, 11th September, 1925.

CONFIRMATION OF SOLDIERS' GROUP PURCHASE.

IT is hereby notified, for general information, that, in accordance with the provisions of section 4B of the Returned Soldiers Settlement Act, 1916, the undermentioned allotment of land as a Soldiers' Group Purchase has been confirmed.

P. F. LOUGHLIN, Minister for Lands.

CENTRAL DIVISION.

LAND DISTRICT OF PARKES; GOOBANG SHIRE.

Harvey Park Group Purchase Area No. 56.

County of Narromine, parish of Hervey; portions 4 and 24; area, 1,450 acres; holder, Hugh Dale; Soldiers' Group Purchase 1925-1. Date of confirmation—8th September, 1925.
[Papers—Clo. Sett. 11,095-16]

[1505] Sydney, 11th September, 1925.

TENDERS FOR THE PURCHASE OF PORTION 260 OF 9 ACRES, PARISH OF ST. MATTHEW, COUNTY OF CUMBERLAND, BEING BEMBRICK'S SETTLEMENT PURCHASE AREA, UNDER THE PROVISIONS OF THE CLOSER SETTLEMENT ACTS.

EASTERN DIVISION.

LAND DISTRICT OF WINDSOR; BLACKTOWN SHIRE.

IT is hereby notified, for general information, that tenders will be received at this Department, not later than 12 noon on Saturday, 3rd October, 1925, for the purchase of portion 260 of 9 acres, parish of St. Matthew, county of Cumberland, in accordance with the provisions of subsection 6 of section 21 of the Closer Settlement (Amendment) Act, 1909.

The upset price shall be £225.

Tenders should be made on Form 36, addressed to the Under Secretary for Lands, and endorsed "Tender for the purchase of portion 260, parish of St. Matthew, county of Cumberland," and they shall be made under and subject to the following provisions and conditions:—

1. Tenders shall state the amount which the tenderer is prepared to pay for the said portion, and a deposit of 10 per cent. of such amount, accompanied by ad valorem stamp-duty at the rate of fifteen shillings per £100 tendered, shall be lodged with the tender, and the balance shall be paid in ten equal annual instalments, with interest at the rate of 6 per cent. per annum, but two or more instalments may be paid at the same time.
2. The Minister for Lands reserves the right to accept or refuse any tender.
3. The highest or any tender shall not necessarily be accepted.
4. The successful tenderer will be required to insure and keep insured with some public insurance company in the name of the Secretary for Lands the buildings at present on the land against fire to the extent of £120, and to deposit the policy with the Secretary for Lands until the purchase shall be completed.
5. The successful tenderer shall maintain all buildings and improvements on the land in good order and condition to the satisfaction of the Minister (fair wear and tear excepted) until the whole amount of the purchase-money shall have been paid, and until payment of the whole amount, shall not remove any building or improvement from the land, without first having obtained the consent in writing of the Minister.

Heliographs showing the portion and improvements thereon may be seen at the Information Bureau, Lands Department, Sydney, and the office of the Crown Land Agent, Windsor.

[Papers—Clo. Sett. 7,107-26]

P. F. LOUGHLIN, Minister for Lands.

[1506] Sydney, 11th September, 1925.

RESERVE FROM SALE, SELECTION, OR LEASE.

IT is hereby notified, that, in pursuance of section 7 of Closer Settlement (Amendment) Act, 1906, the lands hereunder described shall be and are hereby reserved from sale, selection, or lease.

P. F. LOUGHLIN, Minister for Lands.

EASTERN DIVISION.

LAND DISTRICT OF DUNEDOO; WYALDRA SHIRE.

Parish of Goodiman, county of Bligh, Reserve No. 58,286; area, 1,273 acres (ex roads). The Crown Lands within the boundaries of portions 89 and 96. Plans B. 3,972- and 4,231-1,570.
[Papers—Clo. Sett. 1,462-24]

[1499] Sydney, 11th September, 1925.

REVERSAL OF FORFEITURE OF HOLDING.

IT is hereby notified, that the forfeiture of the undermentioned holding, which was published in the Government Gazette on the date specified hereunder, has been reversed.

P. F. LOUGHLIN, Minister for Lands.

CENTRAL DIVISION.

LAND DISTRICT OF HILLSTON; CARRATHOOL SHIRE.

Parish of Bellingerambil, county of Nicholson.
Homestead Farm 1921-7, of 5th February, 1921.
Within Homestead Farm Area No. 1,030.
Portions 26 and 38.
Area, 1,954 acres.
Holder, His Majesty the King (John Thomas Braneley, mortgagor).
Date of gazettal of forfeiture, 12th December, 1924.
Plan N. 1,6[illegible] 1,565.
[Papers—Sales 1925-17,276]

[1500] Sydney, 11th September, 1925.

FORFEITED HOLDINGS.

NOTICE is hereby given that, in pursuance of the provisions of the Crown Lands Consolidation Act, 1913, the undermentioned holdings and all rights attached to such holdings have become and are hereby forfeited for the reason mentioned, but such forfeiture shall not take effect until the expiration of thirty clear days after this notification.

P. F. LOUGHLIN, Minister for Lands.

CENTRAL DIVISION.

LAND DISTRICT OF WARIALDA; ASHFORD SHIRE.

Parish of East Yetman, county of Arrawatta.
Conditional Purchase 1902-33 of 15th May, 1902.
Portion 23.
Area, 100 acres.
Conditional Lease No. 32,866 of 15th May, 1902.
Portion 24.
Area, 300 acres.
Holder, Eleanor Casey, executrix and devisee under the will of James Casey.
Reason for forfeiture—non-payment of arrears.
Plans A. 2,080 and 2,081-1,847.
[Papers—Sales 1925-14,713]

LAND DISTRICT OF NARRANDERA; BLAND SHIRE.

Parish of Sandy Creek, county of Cooper.
Conditional Purchase 1916-19 of 5th July, 1916.
Portion 8.
Area, 1,649 acres.
Holders, The Commissioners of the Government Savings Bank of New South Wales (Thomas Henry Brownlow, mortgagor).
Reason for forfeiture—non-payment of arrears.
Plan C. 1,611 R.
[Papers—Sales 1925-16,642]

EASTERN DIVISION.

LAND DISTRICT OF TAREE; MANNING SHIRE.

Parish of Talawahl, county of Gloucester.
Suburban Holding 1923-5 of 1st May, 1923.
Within Suburban Holding Area No. 645.
Portion 128.
Area, 10 acres 1 rood.
Annual rent, £1 18s. 6d.
Holder, Francis Edward Smith.
Reason for forfeiture—non-payment of arrears.
[Papers—Sales 1925-18,492]

LAND DISTRICT OF MURWILLUMBAH; TWEED SHIRE.
Parish of Nullum, county of Rous.
Homestead Farm 1922-9 of 3rd April, 1922.
Within Homestead Farm Area No. 1,357.
Portion 140.
Area, 231 acres 2 roods; Annual rent, £23 3s.
Holder, Patrick Joseph Condon.
Reason for forfeiture—non-payment of arrears.
Plan R. 6,809-1,759.
[Papers—Sales 1925-18,498]

LAND DISTRICT OF WALCHA; APSLEY SHIRE.
Parish of Gill, county of Vernon.
Homestead Farm 1921-3 of 10th January, 1921.
Within Homestead Farm Area No. 1,240.
Portion 9.
Area, 1,900 acres.
Annual rent, £47 10s.
Holder, Edwin Russell Harrison.
Reason for forfeiture—non-payment of arrears.
Plan N. 2,876-1,719.
[Papers—Sales 1925-16,591]

LAND DISTRICT OF BRAIDWOOD; TALLAGANDA SHIRE.
Parish of Araluen, county of St. Vincent.
Conditional Lease 1920-11 of 19th April, 1920.
Portions 437 and 556.
Area, 255 acres.
Holder, William Joseph Maher.
Reason for forfeiture—non-payment of arrears.
Plans V. 2,486, 2,484-2,013.
[Papers—Sales 1925-18,031]

LAND DISTRICT OF MOSS VALE; WINGECARRIBEE SHIRE.
Parish of Bangadilly, county of Camden.
Conditional Lease 1908-12 of 23rd April, 1908.
Portion 101.
Area, 379 acres 3 roods.
Conditional Lease 1909-10 of 12th August, 1909.
Portion 106.
Area, 141 acres.
Holder, James Samuel MacPherson.
Reason for foreiture—non-payment of arrears.
Plans C. 2,971 and 3,014-2 [illegible].
[Papers—Sales 1925-16,473]

[1486] Water Conservation and Irrigation Commission, Sydney, 11th September, 1925.

PROPOSED ALTERATION OF DESIGN OF TOWN OF LEETON.

IT is hereby notified, for public information, that, at the expiration of three months from this date, it is intended, under the provisions of section 23 of the Crown Lands Consolidation Act, 1913, and section 3 of the Irrigation (Amendment) Act, 1916, as amended by section 4 of the Irrigation (Amendment) Act, 1918, to alter the design of the town of Leeton by the closing of Banksia-street and combining certain designed allotments on either side thereof.

Plans showing the proposed alteration may be inspected at the offices of the Water Conservation and Irrigation Commission at Sydney, Leeton, and Griffith.

[W.C. & I.C. 1925-7,453; M.I.S. 1925-C. 6,112]

W. F. DUNN,
Minister for Agriculture.

[1487] Water Conservation and Irrigation Commission's Office.
Sydney, 11th September, 1925.

RESERVE FROM SALE AND LEASE GENERALLY.

IT is hereby notified, that, in pursuance of the provisions of the 28th and 29th sections of the Crown Lands Consolidation Act, 1913, and the 3rd section of the Irrigation (Amendment) Act, 1916, as amended by the 4th section of the Irrigation (Amendment) Act, 1918, the Crown Lands hereunder described shall be reserved from sale for the public purpose hereunder specified, and reserved and exempted from lease generally, and they are hereby reserved and exempted accordingly.

W. F. DUNN,
Minister for Agriculture.

For Public Recreation.

CENTRAL DIVISION.

LAND DISTRICT OF YANCO.

Yanco No. 2 Irrigation Area.

No. 58,279 from sale (58,280 from lease generally), county of Cooper, parish of Yarangery, containing an area of 17 acres 2 roods 30 perches. The Crown Lands within the boundaries of portion 438. Plan catalogued No. C. 5,199-1,804.

[W.C. & I.C. 1925-7,453; M.I.S. 1924-C. 6,747]

[1501] Water Conservation and Irrigation Commission, Sydney, 11th September, 1925.

FORFEITURE OF HOLDING WITHIN AN IRRIGATION AREA.

IT is hereby notified that the lease of the holding hereunder specified, within Yanco No. 1 Irrigation Area, Land District of Yanco, Central Division, together with all improvements (if any) on the land, and all moneys paid in respect thereof, is declared forfeited in accordance with the provisions of the Crown Lands Consolidation Act, 1913, as amended by the Irrigation Holdings (Freehold) Act, 1924, for the reason of non-payment of rent, charges for water, and interest. The forfeiture will take effect at the expiration of thirty clear days from the above date.

Sealed with the Seal of the Water Conservation and Irrigation Commission, this tenth day of September, 1925.

(L.S.) H. H. DARE,
Commissioner.

The Common Seal of the Water Conservation and Irrigation Commission was hereunto affixed by HENRY HARVEY DARE, a Commissioner appointed under the Irrigation Act, 1912-1924, in the presence of,—

H. BEVAN,
Secretary.

Town Land Lease allotment No. 19, section 46, town of Leeton; area, 1 rood 2½ perches; annual rental, £6; holder, George Alfred Studman.

[M.I.S. 1925-B. 3,633; W.C. & I.C. 1925-7,454]

[1502] Water Conservation and Irrigation Commission, Sydney, 11th September, 1925.

FORFEITURE OF A HOLDING WITHIN AN IRRIGATION AREA.

IT is hereby notified that the Irrigation Farm Lease hereunder specified, with all improvements (if any) on the land, and all moneys paid in respect thereof is declared forfeited in accordance with the provisions of the Returned Soldiers Settlement Act, 1916, as amended by the Returned Soldiers Settlement (Amendment) Act, 1919, for non-compliance with the condition of residence and for the reason that reasonably full use of the holding for the purpose for which it is best suited is not being made. Forfeiture will take effect at the expiration of thirty clear days from this date.

GEO. J. EVATT,
Commissioner.

CENTRAL DIVISION.

LAND DISTRICT OF YANCO; YANCO NO. 1 IRRIGATION AREA.

Irrigation Farm Lease No. 1,200, portion 210, parish of Cudgel, county of Cooper; area, 20 acres 2 roods 10 perches; annual rental, £26 14s. 8d.; holder, Richard Allan Blencowe (Water Conservation and Irrigation Commission, mortgagee).

[M.I.S. 1924-F. 20,437; W.C. & I.C. 1925-7,456]

[FORM 1.]

CROWN LANDS CONSOLIDATION ACT, 1913.

NOTICE OF PROCEEDING BEFORE LOCAL LAND BOARD.

New South Wales, to wit.

TAKE NOTICE that the Local Land Board for the Land District of Tamworth will sit at 10 o'clock in the forenoon of the 23rd day of September, 1925, in the Board-room at Tamworth, and that the matter stated at the foot hereof is set down for hearing at that time and place.

If you fail to appear, the Board, if it so see fit, will proceed in your absence.

Dated at Tamworth, this 5th day of September, 1925.

F. S. MURRAY,
Chairman.

To Edward Charles Abra, of Attunga.

MATTER FOR INVESTIGATION.

Appraisement of annual rental of C.L. 27-986, Tamworth. [1451]

[1452] Local Land Board Office,
Moree, 3rd September, 1925.

MERCADOOL EXCHANGE.

ATTENTION is invited to an application by Messrs. Field and Moses Bros., c/o. Mr. T. A. Field, 678 Harris-street, Ultimo, to surrender an area of about 17,540 acres comprising parts of Improvement Leases 1,134 and 1,135, which will expire on 8th April, 1931, in exchange for Special Leases over half the total surrendered area for a term that will be twice as long as the unexpired term of the Improvement Leases, parishes of Cabul, Thalaba and Cryon, county Denham, Land District of Walgett.

Heliographs illustrating the proposal are exhibited at the Offices of the Local Land Board at Moree, and the Crown Land Agent at Walgett.

Objections (if any) should be in writing, and should be forwarded to the District Surveyor at Moree, not later than the 3rd October, 1925.

The proposal will be considered by the Local Land Board at Walgett, on a date to be notified.

P. R. DRUMMOND,
Acting District Surveyor.

[1044] Local Land Board Office,
Forbes, 14th August, 1925.

ATTENTION is invited to an application made by M. A. Dunn to surrender an area of about 21 acres, part of freehold portion 32, parish of Cumbijowa, county Forbes, in exchange for an area of about 85 acres, being part of travelling stock reserve 21,554, parish of Cumbijowa, county Forbes.

A heliograph illustrating the proposal is exhibited at the Offices of the Local Land Board, Forbes, and the Crown Land Agent, Forbes.

Objections (if any) should be in writing and should be forwarded to the District Surveyor, Forbes, not later than 21st September, 1925.

The proposal will be considered by the Local Land Board at Forbes, on a date to be notified.

J. S. M. BENSON,
District Surveyor.

[1330] Local Land Board Office,
Orange, 29th August, 1925.

ATTENTION is invited to an application made by McGuiness Brothers to surrender portions 40 and 89, of 180 acres, in exchange for about 230 acres within I.L. No. 1,606, parish of Yewrangara, county Georgiana.

Heliographs illustrating the proposal are exhibited at the offices of the Land Board at Orange, and Crown Land Agent at Carcoar.

Objections (if any) should be in writing, and forwarded to the District Surveyor at Orange, not later than 3rd October, 1925.

The proposal will be considered by the Land Board at Carcoar on a date to be notified.

A. W. DEANE,
District Surveyor.

IN THE LAND AND VALUATION COURT OF NEW SOUTH WALES.

NOTICE is hereby given that sittings of the Land and Valuation Court of New South Wales will be holden at the Court-house, Chancery-square, Sydney, commencing at 10 a.m., on the undermentioned dates, for the purpose of hearing objections against valuations under the Valuation of Land Act, 1916, for the districts specified:—

Monday, 14th September, 1925—Districts of Glebe, Mascot, Paddington, Waverley and Woollahra.
Tuesday, 15th September, 1925—Districts of Ashfield, Auburn, Burwood, Homebush and Petersham.
Wednesday, 16th September, 1925—Districts of Marrickville, Kogarah, Redfern, Rockdale and Sutherland.
Thursday, 17th September, 1925—Districts of Eastwood, Ermington and Rydalmere, Hornsby, Leichhardt and Willoughby.
Friday, 18th September, 1925—Districts of Manly, Mosman, North Illawarra and Windsor.

W. R. JAMIESON,
Registrar.

18th August, 1925. [1087]

IN THE LAND AND VALUATION COURT OF NEW SOUTH WALES.

NOTICE is hereby given that sittings of the Land and Valuation Court of New South Wales will be holden at the Court-house, Chancery-square, Sydney, commencing at 10 a.m., on Tuesday, the twenty-ninth day of September, 1925, for the hearing of all Appeals and References in respect of which notices shall have been issued, and for the hearing of such other matters as may be lawfully brought before the said Court.

W. R. JAMIESON,
Registrar.

1st September, 1925. [1333]

[1182] Western Land Board Office,
Sydney, 28th August, 1925.

IT is hereby notified, for public information, that Meetings of the Western Land Board, sitting as a Western Land Board and as a Local Land Board, will be held at the undermentioned places on the dates hereafter shown, to deal with any matters brought forward for consideration:—

Hay—16th September, 1925, at 9.30 a.m.
Hillston—17th September, 1925, at 9.30 a.m.
Ivanhoe—18th September, 1925, at 10.30 a.m.
Balranald—21st September, 1925, at 9.30 a.m.
Euston—22nd September, 1925, at 10 a.m.
Wentworth—24th and 25th September, 1925, at 9.30 a.m.

HUGH LANGWELL,
Chairman.

TOURIST MAPS

FOR SALE AT LANDS DEPARTMENT.

HAWKESBURY RIVER, in colour.

Scale, 1 mile to 1 inch. Price, 2s. 6d.

SYDNEY HARBOUR, in colour.

Scale, 40 chains to 1 inch. Showing localities immediately adjoining, and reserves on foreshores. Price, 1s. 6d.

NATIONAL PARK, in colour.

Scale, 40 chains to 1 inch. Price, 2s.

Obtainable at Information Bureau of this Department. Postage, extra.

STOCK ROUTE MAPS

FOR SALE AT LANDS DEPARTMENT.

STOCK ROUTE MAPS, Eastern and Central Divisions in colour.

Showing distances along roads and routes. Scale, 16 miles to 1 inch. Two sheets, Northern and Southern. Price, 5s. per sheet.

Obtainable at Information Bureau of this Department. Postage, extra.

TOURIST MAPS

FOR SALE AT LANDS DEPARTMENT.

SOUTH-EASTERN DISTRICT OF THE STATE.

NORTH-EASTERN DISTRICT OF THE STATE.

CENTRAL SOUTHERN DISTRICT OF THE STATE.

CENTRAL NORTHERN DISTRICT OF THE STATE.

Scale, 10 miles to 1 inch. Showing by distinctive colour trafficable roads, natural features, distances between Towns, Post Offices, Hotels, Petrol Depôts, principal fishing streams, and other information useful to Tourists. Price, 1s. 6d., folded in stiff covers, 2s.

Obtainable at Information Bureau of this Department. Postage, extra.

[1480] **NOTIFICATION OF EXECUTION OF AN ADDITIONAL SETTLEMENT LEASE.** Sydney, 11th September, 1925.

NOTICE is hereby given that the undermentioned Additional Settlement Lease was, on the 26th August, 1925, executed by His Excellency the Governor, and has been forwarded for delivery to the lessee, to the Crown Land Agent of the District in which the land is situated.

The lessee is required to take delivery of the lease, and give a receipt in writing for the same in Form 37, within three months from the date of this notice, failing which the Minister may declare the lease to be null and void, and any moneys lodged with the application forfeited to the Crown.

The balance of rent now called for should be paid to the Crown Land Agent or State Treasurer within one month from date of execution of the additional lease, and the rent for each succeeding year should be paid in advance to the Crown Land Agent or State Treasurer before the date corresponding with the date of the commencement of the title of the original lease.

The lessee must pay to the Crown Land Agent, at time of delivery of lease, a lease fee of £1 10s.

P. F. LOUGHLIN, Minister for Lands.

No. of Additional Lease and Land District.	Name of Lessee.	No. of Portion and Plan.	Parish.	County.	Shire.	Area.	Annual Rental.	Term of Additional Lease. From—	Term of Additional Lease. To—	Amount of rent deposited with application.	Balance required to complete payment of rent to next ensuing due date for yearly payment.	Date before which the annual rent should subsequently be paid.
						a. r. p.	£ s. d.			£ s. d.	£ s. d.	
1925-1, Armidale .. .. (Additional to 1918-9).	William James Wright ..	41; I, 2,648–1,690	Haning	Inglis	Cockburn ..	380 0 0	4 15 0	6 Mar., 1925 ..	3 May, 1952 ..	2 7 6	3 1 10	4 May.

[1507] **APPROVAL OF AFTER-AUCTION PURCHASE.** Sydney, 11th September, 1925.

IT is hereby notified that the following application under section 64 of the Crown Lands Consolidation Act, 1913, has been approved. The balance of purchase-money must be paid subject to the same terms and conditions as were notified in the Government Gazette in connection with the offering at auction on the date specified hereunder, and to Regulations 90 and 222.

P. F. LOUGHLIN, Minister for Lands.

No. of Papers.	Name of Applicant, Address, and Occupation.	Date of Application.	Description of Land. Land District.	Portion.	Parish.	County.	Allotment.	Section.	Town or Village.	Offered for Sale. Date.	Offered for Sale. Place.	Area.	Price.	Balance to be paid in—	Catalogue No. of Plan.	Shire.
												a. r. p.	£ s. d.			
Sales 1925-20826*†	John Kellock, Gilliesstreet, Kurri Kurri, miner.	1925. 9 Sept....	Maitland	...	.....	.....	17	44	Kurri Kurri.	3 Nov., 1923	Kurri Kurri	0 0 25½	40 0 0	4 equal annual instalments	Kurri Kurri 74	Cessnock (r)

* Purchaser restricted to two lots. † Sale is restricted to the surface and 50 feet below, and no claim may be made for damages against the Crown or any mining lessee in the event of subsidence caused by mining operations.

[1453] EXTENSION OF TERMS OF SPECIAL LEASES. Sydney, 11th September, 1925.

IT is hereby notified, for general information, that the terms of the Special Leases of the lands specified in the annexed Schedule have been extended in accordance with the provisions of section 229, Crown Lands Consolidation Act, 1913 (section 46, Crown Lands Act, 1895).

The leases are subject to the provisions of the Crown Lands Consolidation Act, 1913, and the Regulations thereunder, and to the special conditions, provisions, exceptions, covenants, and reservations set out at the foot of the Schedule.

Any amounts which have been paid in excess will be refunded upon application to the State Treasury.

Any amount required to complete payment of expenses and rent to 31st December, 1925, must be paid by the Lessee to the Crown Land Agent of the district or to the State Treasurer within one month from this date, otherwise the leases will be liable to forfeiture.

For the year 1926 and any subsequent year the rental must be paid during the month of December of the preceding year.

P. F. LOUGHLIN, Minister for Lands.

SCHEDULE.

No. of Lease.	Reg. No. of Papers.	No. of Application.	Name and Address of Registered Holder.	Situation and Area of Land.	Purpose of Lease.	Extended Term of Lease. From	Extended Term of Lease. To	Annual Rent	Rent required to complete payment to 31st Dec., 1925.	Amount of expenses chargeable.	Amount already paid as Rent, Deposit, and Survey Fee.	Amount to Credit of Lessee after deducting Contract Rent to 31st Dec., 1924	Amount required to complete payment of Costs and Rent to 31st Dec., 1925	Shire or Municipality.
	Leases.							£ s. d.	£ s. d.	£ s. d.	£ s. d.	£ s. d.	£ s. d.	
...	1925-15025	1914-5, Armidale.	Bower, Selby Garfield, of Barney-street, Armidale.	County Sandon, parish Armidale, portion 930; S. 4,114-1,660. Area, 41 acres.	Grazing ..	1 Jan., 1925.	31 Dec., 1931.	4 2 0	4 2 0	.....	1 0 0	.....	3 2 0	Dumaresq.
4345	1925-15011	1904-3, Balranald South.	Hoysted, Lionel Norton, The Trustees, Executors, and Agency Company Limited, and MacFarland, John Henry, of 412 Collins-street, Melbourne, the Trustees of the will of Charles Campbell.	County Wakool, parish Yellymong, portion 69; W. 2,271-1,917. Area, 2 acres 1 rood 18 perches.	Irrigation works.	1 Jan., 1925.	31 Dec., 1932.	1 0 0	1 0 0	6 0 6	1 0 0	.....	6 0 6	Wakool.
3777	1925-13316	1901-15, Braidwood.	Roberts, Henry Oakenden, care of the Master in Lunacy.	County St. Vincent, parish Marlowe, portion 126. Area, 320 (ex. road).	Grazing .	1 Jan., 1925.	31 Dec., 1930.	3 6 8	3 6 8	2 10 9	1 0 0	.....	4 17 5	Tallaganda.
3778	1925-13608	1902-3, Braidwood.	Roberts, Henry Oakenden, care of the Master in Lunacy.	County St. Vincent, parish Marlowe, portion 127; V. 2,762-2,013. Area, 80 acres (ex. roads.).	Grazing ...	1 Jan., 1925.	31 Dec., 1930.	1 0 0	1 0 0	2 10 9	1 0 0	.....	2 10 9	Tallaganda.
4246	1925-15223	1903-21, Carcoar	Laing, James, of Trunkey.	County Georgiana, parish Copperhannia, portion 1; G. 5,055-1,506. Area, 40 acres.	Grazing and agriculture.	1 Jan., 1926.	31 Dec., 1931.	1 3 4*	.....	0 5 6	1 0 0	0 14 6	.....	Abercrombie.
...	1925-14321	1906-10, Casino.	Wright, Alfred Richmond, of Ordnance Buildings, George-street North, Sydney.	County Rous, parish Rosebery, portion Sp. L. Area, 58 acres (ex. road through lease, but including road on west boundary)	Sawmill, tramway, and erection of buildings.	1 Jan., 1925.	31 Dec. 1927.	26 0 0	26 0 0	0 16 8	1 0 0	.....	25 16 8	Kyogle.
...	1925-14442	1909-26, Deniliquin.	Penglase, Nicholas, of Mathoura.	County Cadell, parish Mathoura, portion Sp. L.; Sp. L. 76 Hy Area, 28 acres 3 roods 20 perches (ex. streets and lanes)	Grazing, dairying, and agriculture.	1 Jan., 1925.	31 Dec. 1931.	10 9 4	10 9 4	3 8 3	8 4 5	.....	5 13 2	Murray.

EXTENSION OF TERMS OF SPECIAL LEASES—*continued.*

No. of Lease.	Series No. of Papers.	No. of Application.	Name and Address of Registered Holder.	Situation and area of Land.	Purpose of Lease.	Extended term of Lease. From	Extended term of Lease. To	Annual Rent.	Rent required to complete payment to 31st Dec., 1925	Amount of Expenses chargeable	Amount already paid as Rent, Deposit, and Survey Fee.	Amount to credit of Lessee after deducting Costs and Rent to 31st Dec., 1925	Amount required for payment of Costs and Rent to 31st Dec., 1925.	Shire or Municipality.
	Leases.							£ s. d.	£ s. d.	£ s. d.	£ s. d.	£ s. d.	£ s. d.	
...	1925-14441	1914-12, Denilliquin	The Windouran Shire Council of Denilliquin.	County Townsend, parish Kerranakoon, portion 70; T. 4,434-1,803. Area, 5 acres.	Accommodation paddock and to obtain ballast.	1 Jan., 1925.	31 Dec., 1934.	1 0 0	1 0 0	1 6 6	2 5 0	.....	0 1 6	Windouran.
...	1925-14446	1915-1, Denilliquin.	Chambers, Thomas John, of Moama.	County Cadell, parish and town Moama, allotment 3, section 37. Area, 1 acre 3 roods 15 perches.	Irrigation, grazing and agriculture.	1 Jan., 1925.	31 Dec., 1931.	2 15 6	2 10 0	3 4 9	4 0 0	.....	1 14 9	Municipality Moama.
...	1925-14509	1910-50, Dubbo..	Pepper, Reuben, and Perpetual Trustee Company (Limited), the executors of the will of David Pepper.	County Narromine, parish Gundong, portion 111; N. 1,434-1,884 Area, 206 acres.	Grazing and agriculture.	1 Jan., 1925.	31 Dec., 1934.	12 17 6	12 17 6	1 0 0	2 0 0	.....	11 17 6	Timbrebongie.
4187	1925-14269	1902-14, Forbes..	Chesher, Thomas George, of Flint-street, South Forbes.	County Ashburnham, parish Forbes, portion 1,877; A. 6,249-1,770. Area, 10 acres.	Slaughter-house.	1 Jan., 1925.	31 Dec., 1931.	3 0 0	3 0 0	1 1 0	1 0 6	.....	3 0 6	Municipality Forbes.
...	1925-14271	1911-15, Forbes..	Anderson, Emanuel, of Eugowra.	County Ashburnham, parish Wise, portion 25; A. 7,037-1,770. Area, 112 acres 3 roods.	Grazing ...	1 Jan., 1926.	31 Dec., 1932.	5 12 9	.....	1 14 2	1 0 0	.....	0 14 2	Jemalong.
...	1925-14270	1911-25, Forbes..	William Angliss and Company Proprietary Limited, of 42 Bourke-street, Melbourne.	County Ashburnham, parish Forbes, portion 1,340; A. 6,696-1,770. Area, 168 acres 3 roods.	Grazing, freezing works, and boiling down works.	1 Jan., 1926	31 Dec., 1932.	29 10 8	.....	2 15 0	1 0 0	.....	1 15 0	Municipality Forbes.
...	1925-12457	1914-50, Gloucester	Croll, Alexander, junior, of Bungwahl.	County Gloucester, parish Fens, portion Sp. L.; Ms. 3,003 Md. Area, 1 acre 0 roods 32 perches.	Wharf ...	1 Jan., 1923.	31 Dec., 1928.	7 10 0	30 0 0	2 16 6	1 0 0	.....	31 16 6	Stroud
3938	1925-13317	1902-2, Goulburn	McCabe, Myles Patrick, of Pomeroy.	County Argyle, parish Pomeroy, portion 169; A. 3,409-2,121. Area, 2 acres.	Residence...	1 Jan., 1925.	31 Dec., 1931.	1 0 0	1 0 0	2 8 7	2 0 0	.....	1 8 7	Mulwaree.
4256	1925-15282	Auction 7-12-04, Grafton.	McSwan, Malcolm, of Brushgrove.	County Clarence, parish Woodford, portion 232; C. 2,958-1,577. Area, 15 acres 1 rood 10 perches.	Grazing and agriculture	1 Jan., 1925.	31 Dec., 1931.	2 10 0	2 10 0	2 0 8	3 10 0	.....	1 0 8	Harwood.
...	1925-15045	1905-31, Grafton	Everson, William Edward, of Euka.	County Clarence, parish Nanegai, north of portion 53. Area, 26 acres 3 roods 30 perches.	Grazing and agriculture.	1 Jan., 1926.	31 Dec., 1930.	1 6 11	.....	0 13 2	1 0 0	0 6 10	.....	Harwood.
...	1925-9989	1907-15, Grafton	The Maclean Co-operative Dairy Company Limited, of Maclean.	County Clarence, parish Taloumbi, below high-water mark, Clarence River, opposite Newby's old mill. Area, 71 ft. x 70 ft.	Wharf and dolphin piles.	1 Jan., 1923.	31 Dec., 1934.	12 0 0	35 0 0	4 0 0	1 0 0	.....	39 0 0	Harwood.
...	1923-16111	1910-6, Hay ...	Colreavy, Thomas, of Booligal.	County Nicholson, parish Yandumblin, portion 64; N. 1,227-1,992. Area, 217 acres (ex. road).	Grazing ...	1 Jan., 1926.	31 Dec., 1938.	4 10 5	4 10 5	1 11 0	5 10 5	.....	0 11 0	Waradgery.

EXTENSION OF TERMS OF SPECIAL LEASES—*continued.*

No. of Lease.	Reg. No. of Papers.	No. of Application.	Name and Address of Registered Holder.	Situation and Area of Land.	Purpose of Lease.	Extended term of Lease. From	Extended term of Lease. To	Annual Rent.	Rent required to complete payment to 31st Dec., 1925.	Amount of Expenses chargeable.	Amount already paid as Rent, Deposit, and Survey Fee.	Amount to credit of Lessee after deducting Costs and Rent to 31st Dec., 1925.	Amount required for payment of Costs and Rent to 31st Dec., 1925.	Shire or Municipality.
	Leases.							£ s. d.	£ s. d.	£ s. d.	£ s. d.		£ s. d.	
...	1925-15377	1911-18, Narrandera.	Fealey, James, of Gillenbah, Narrandera.	County Mitchell, parish Gillenbah, portion 139; M. 2,688-1,888. Area, 12 acres 2 roods.	Grazing ...	1 Jan., 1925.	31 Dec., 1934.	3 0 0	3 0 0	2 17 6	1 0 0	.....	4 17 6	Yanko.
...	19.5-14738	1912-17, Parkes	Woods, Moses, of Parkes.	County Ashburnham, parish Currajong; portion 916 (ex. M.L. 2). Area, 78 acres 1 rood.	Grazing ...	1 Jan., 1925.	31 Dec., 1931.	9 15 8	9 15 8	2 2 0	9 4 6	.....	2 13 2	Municipality Parkes
...	1925-15215	1905-1, Taree	The North Coast Steam Navigation Company, Limited, of Sussex-street, Sydney.	County Macquarie, parish Taree, portion Sp. L; Sp. L. 109 Md. Area, 18¾ perches.	Wharf ...	1 Jan., 1925.	31 Dec., 1932.	15 0 0	15 0 0	1 18 9	16 0 0	.....	0 18 9	Municipality Taree.
...	1925-15230	1914-5, Taree	Saville, Elwin Charles, of Landsdowne.	County Macquarie, parish and village Lansdowne, north of portion 12. Area, 6 acres 2 roods (ex. dam and pipe-line).	Grazing ...	1 Jan., 1925.	31 Dec., 1929.	1 12 6	1 12 6	1 14 0	1 11 0	.....	1 15 6	Manning.
...	1925-15232	1915-2, Taree	Fell, Allan, of Harrington, Manning River.	County Macquarie, parish Harrington, portion 264; M. 6,678-666. Area, 1 acre.	Boat building and repairing.	1 Jan., 1925.	31 Dec., 1927.	1 0 0	1 0 0	1 0 0	1 0 0	.....	1 0 0	Manning.
...	1925-15095	1909-1, Walgett	Timmins, Henry, of Dalhousie-street, Haberfield.	County Denham, parish Pokataroo, portion 54; D. 1,044-1,861. Area, 225 acres.	Grazing ...	1 Jan., 1924.	31 Dec., 1936.	4 11 2	9 8 4	10 4 2	11 13 4	.....	7 19 2	Walgett.
...	1925-15094	1909-2, Walgett	Timmins, Henry, of Dalhousie-street, Haberfield.	County Denham, parish Pokataroo, portion 53; D. 1,043-1,861. Area, 225 acres (ex. road).	Grazing ...	1 Jan., 1924.	31 Dec., 1936.	4 13 9	9 7 6	10 4 2	11 13 4	.....	7 18 4	Walgett.
...	1925-15096	1907-3, Walgett	Timmins, Henry, of Dalhousie-street, Haberfield.	County Denham, parish Pokataroo, portion 37; D. 1,042-1,861. Area, 20 acres.	Grazing ...	1 Jan., 1924.	31 Dec., 1936.	1 0 0	2 0 0	5 10 10	3 0 0	.....	4 10 10	Walgett.

* Inclusive of 8s. 3d. for Crown improvements. † Inclusive of 6s. 8d. for Crown improvements. ‡ Inclusive of deposit lodged with C.P. application 925-1, withdrawn. § Inclusive of deposit lodged by D. Pepper for extension of term.

SPECIAL CONDITIONS, PROVISIONS, EXCEPTIONS, COVENANTS, AND RESERVATIONS.

Special Lease, 1914-5, Armidale. Selby Garfield Bower.—The lease shall be subject to conditions 1, 2, 4, to 17, 19, 20, and 23 of Regulation No. 106 (notified 24th April, 1924).

Special Lease 4,345, Bahnandi South. Lionel Norton Hoysted, the Trustees, Executors and Agency Company, Limited, and John Henry MacFarland, the trustees of the will of Charles Campbell.—The lease shall be subject to conditions 1 to 4, 6 to 15, 19, 20, and 23 of Regulation No. 106 (notified 24th April, 1924) and to the following special conditions:—(*a*) The boundaries of the lease shall not be fenced, nor shall any obstacle to drifting stock be erected upon it other than side banking. (*b*) The channel and side banking shall each have a batter or batters which shall not be steeper than two to one. (*c*) Upon the termination of the lease the Minister may require the lessees to erase the channel and side banking. (*d*) Lessee shall keep the existing culvert in good order and condition to the satisfaction of the Minister, and shall hand it over in that state to him on the termination of the lease. (*e*) The lessee shall indemnify and keep indemnified the Crown and the Council of the shire of Wakool from and against all actions, suits, claims, and demands of whatsoever nature, and all costs, charges, and expenses which may be brought against him, or which he may incur in respect of any accident or injury to any person or property which may arise out of the construction of any channels, banks, stops, drops or culverts now existing or to be made by the lessee within the boundaries of this lease or during its currency, notwithstanding that the conditions of this lease shall in all respects have been observed by the lessee, or that any such accident or injury shall arise from any act or thing which he may be licensed or compelled to do hereunder. (*f*) Any part of travelling stock reserve 1,595 within the land leased shall, during the whole currency of the lease, to be open to the use of bona fide travellers, travelling stock, teamsters, and carriers without interference or annoyance by lessee, and the lessee shall post in a conspicuous place thereon notice-boards indicating for public information the purpose of such reserve, such notice-boards to be erected and maintained to the satisfaction of the Stock Inspector.

EXTENSION OF TERMS OF SPECIAL LEASES—*continued.*

Special Conditions, Provisions, Exceptions, Covenants, and Reservations—*continued.*

Special Leases 3,777, 3,778, Braidwood. Henry Oakenden Roberts.—The leases shall be subject to conditions 1, 2, 4 to 17, and 19 to 23 of Regulation No. 106 (notified 24th April, 1924), and to the following special conditions:—The right of the public to free access along the banks of the watercourses adjoining the land.

Special Lease, 4,246, Carcoar. James Laing.—The lease shall be subject to conditions 1, 2, 4, to 17, 19, 20, and 23 of Regulation No. 106 (notified 24th April, 1924).

Special Lease 1906-10, Casino. Alfred Richmond Wright.—The lease shall be subject to conditions 1 to 3, 5 to 16, 19, 20 and 23 of Regulation No. 106 (notified 24th April, 1924), and to the following special conditions):—(*a*) The lessee shall not pollute the waters of the Richmond River by the operation of the purpose of the lease. (*b*) The lessee may ringbark any crooked or useless trees, but trees suitable for building or fencing purposes shall be preserved, excepting on the proposed tramway route or site for sawmill, where they may be cleared. (*c*) All proper precautions shall be exercised by the lessee in the running of the tram to ensure the safety of the public. (*d*) The lessee shall, after determination of the lease by forfeiture, effluxion of time or otherwise, and within such time as may be given remove all works, or all or any material from the land at his own cost and without compensation if required by the Minister in writing to do so. (*e*) The lessee shall indemnify and keep indemnified the Crown from and against all actions, suits, claims, and demands of whatsoever nature, and all costs, charges, and expenses which may be brought against him or which he may incur in respect of any accident or injury to any person or property which may arise out of the construction, maintenance, or working of the said tramway, or the crossings and other approaches and works in connection therewith, notwithstanding that the conditions of this lease shall in all respects have been observed by the lessee, or that any such accident or injury shall arise from any act or thing which he may be licensed or compelled to do hereunder. (*f*) The land shall be used only for the purposes for which the lease is granted, but exception will not be taken to lessee grazing his teams thereon and cultivating an area of not more than 5 acres. The balance of the land may be cultivated to the extent necessary for the growth and spread of pasture grasses, but no further. (*g*) The lessee shall not permit the accumulation of sawdust or waste timber on the land leased, and such shall be removed or otherwise disposed of. If destroyed by fire, such shall be so carried out as to avoid any nuisance. (*h*) The right is reserved to the Minister to at once terminate the lease should he be of opinion that the public health is endangered thereby, or any nuisance is committed. (*i*) The right is reserved to the public of free access along the bank of the watercourse adjoining the land. (*j*) The use for residential purposes of building now in existence on the land leased and of any which may hereafter be erected thereon, shall be limited to mill employees.

Special Lease 1909-26, Deniliquin. Nicholas Penglase.—The lease shall be subject to conditions 1, 2, 4 to 6, 8 to 16, 19, and 20 of Regulation No. 106 (notified 24th April, 1924) and to the following special conditions:—(*a*) Should a tank or well be excavated on the lease the Minister may require the lessee to fill such tank and/or well with earth so that the ground is at its level on termination of the lease. (*b*) No green trees or saplings shall be interefered with. (*c*) The right is reserved to at once terminate the lease should the Minister be of opinion that the public health is endangered. (*d*) The right is reserved to the Minister to terminate the lease upon giving the lessee not less than six months' notice in writing to that effect. If the lease is terminated by the exercise of the foregoing reserved right, no compensation will be allowed; but the lessee may, subject to approval of the Minister, remove any movable improvements effected by or at the expense of the lessee during the currency of the lease, provided he does so within three (3) months after the termination of the lease. (*e*) A breach of any of the conditions or a conviction under the Public Health Act or Dairies Supervision Act, as the case may be, will render the lease liable to forfeiture.

Special lease 1914-12, Deniliquin. The Windouran Shire Council.—The lease shall be subject to conditions 1 to 13, 19, 20, and 23 of Regulation No. 106 (notified 24th April, 1924), and to the following special conditions:—(*a*) The maximum depth to be excavated shall be twelve inches. (*b*) The lessee shall indemnify and keep indemnified the Crown from and against all actions, suits, claims, and demands of whatsoever nature, and all costs, charges and expenses which may be brought against him, or which he may incur in respect of any accident or injury to any person or property which may arise out of the construction, maintenance or working of any quarries, pits or workings now existing or to be made by the lessee within the boundaries of this lease or during its currency, notwithstanding that the conditions of this lease shall in all respects have been observed by the lessee, or that any such accident or injury shall arise from any act or thing which he may be licensed or compelled to do hereafter.

Special Lease 1915-1, Deniliquin. Thomas John Chambers.—The lease shall be subject to conditions 1, 4 to 13, 19, 20, and 23 of Regulation No. 106 (notified 24th April, 1924) and to the following special conditions:—(*a*) An area of one rood shall be cultivated annually. (*b*) The right is reserved to the public of free access along the bank of the watercourse adjoining the land.

Special Lease 1910-50, Dubbo. Reuben Pepper and Perpetual Trustee Company, Limited, the executors of the will of David Pepper.—The lease shall be subject to conditions 1, 2, 4 to 20, and 23 of Regulation No. 106 (notified 24th April, 1924).

Special Lease 4,187, Forbes. Thomas George Chesher.—The lease shall be subject to conditions 1 to 20 of Regulation No. 106 (notified 24th April, 1924), and to the following special conditions:—(*a*) Lessee shall preserve all sound box trees of eight inches or over in diameter measured at three feet from the ground, suitable for splitting or sawing, or shade for stock. (*b*) The works shall be conducted in a cleanly manner, so as not to be offensive to persons in the neighbourhood. (*c*) The right is reserved to at once terminate the lease should the Minister be of opinion that the public health is endangered, or a nuisance created to the detriment of adjacent holders. (*d*) The lessee shall take necessary and effective steps to prevent pollution of the waters of the lagoon and waterhole adjacent to land by operation of the purposes of the lease. (*e*) A breach of any of the conditions, or a conviction under the Public Health Act, Cattle Slaughtering and Diseased Animals and Meat Act, Public Nuisances Act, or Noxious Trades Act, as the case may be, will render the lease liable to forfeiture.

Special Lease 1911-15, Forbes. Emanuel Anderson.—The lease shall be subject to conditions 1, 2, 4 to 17, and 19 to 23 of Regulation No. 106 (notified 24th April, 1924).

Special Lease 1911-25, Forbes. William Angliss and Company, Proprietary Limited.—The lease shall be subject to conditions 1, 2, and 4 to 20 of Regulation No. 106 (notified 24th April, 1924), and to the following special conditions:—(*a*) The works shall be conducted in a cleanly manner, so as not to be offensive to persons in the neighbourhood. (*b*) The right is reserved to at once terminate the lease should the Minister be of opinion that the public health is endangered. (*c*) A breach of any of the conditions or a conviction under the Public Health Act, Noxious Trades Act, Cattle Slaughtering and Diseased Animals and Meat Act, Public Nuisances Act, or Local Government Act, as the case may be, will render the lease liable to forfeiture.

EXTENSION OF TERMS OF SPECIAL LEASES—*continued.*

SPECIAL CONDITIONS, PROVISIONS, EXCEPTIONS, COVENANTS, AND RESERVATIONS—*continued.*

Special Lease 1914-30, Gloucester. Alexander Croll, junior.—The lease shall be subject to conditions 1 to 13, and 23 of Regulation No. 106 (notified 24th April, 1924), and to the following special conditions:—(*a*) Any structure on the site shall be erected to the satisfaction of the Minister, and such structure and any existing structure shall be kept in good, efficient, and sanitary condition and in a thorough state of repair and free from rats and mice throughout the currency of the lease, to the satisfaction of the Minister. (*b*) The lessee shall after determination of the lease by forfeiture, effluxion of time or otherwise, and within such time as may be given, remove the structure or all or any material from the land at his own cost, and without compensation, if required by the Minister in writing to do so.

Special Lease 2,938, Goulburn. Myles Patrick McCabe.—The lease shall be subject to conditions 1, 4, 6 to 20, and 23 of Regulation No. 106 (notified 24th April, 1924), and to the following special condition:—The lessee shall reside for the whole term of the lease on the land leased. "Residence" for the purpose of this condition shall be taken to mean continuous and bona fide living on the area mentioned in the preceding sentence as the holder's usual home without any other habitual residence.

Special Lease 4,256, Grafton. Malcolm McSwan.—The lease shall be subject to conditions 1, 2, 4 to 20, and 23 of Regulation No. 106 (notified 24th April, 1924).

Special Lease 1905-31, Grafton. William Edward Everson.—The lease shall be subject to conditions 1, 2, 4 to 20, and 23 of Regulation 106 (notified 24th April, 1924), and to the following special condition:—The rigfiht is reserved to the public of free access along the bank of the watercourse adjoining the land.

Special Lease 1907-15, Grafton. The Maclean Co-operative Dairy Company, Limited.—The lease shall be subject to conditions 1 to 4, 6 to 12, and 23 of Regulation No. 106 (notified 24th April, 1924), and to the following special conditions: (*a*) The public and the proprietors of steamers plying on the Clarence River shall have the right to use the wharf for embarking and disembarking passengers provided that such use must not interfere with the legitimate use of the wharf by lessee company. (*b*) Any structure on the site shall be erected to the satisfaction of the Minister, and such structure and any existing structures shall be kept in good, efficient, and sanitary condition, and in a thorough state of repair, and free from rats and mice throughout the currency of the lease, to the satisfaction of the Minister. (*c*) The lessee shall, after determination of the lease by forfeiture, effluxion of time or otherwise, and within such time as may be given, remove the structure or all or any material from the land at his own cost and without compensation if required by the Minister in writing to do so.

Special Lease 1910-6, Hay. Thomas Colreavy.—The lease shall be subject to conditions 1, 2, 4 to 20, and 23 of Regulation No. 106 (notified 24th April, 1924), and to the following special conditions:—(*a*) The right is reserved to the public of free access along the bank of the watercourse adjoining the land. (*b*) The fencing of the Lachlan River frontage shall be optional. (*c*) Any part of travelling stock and camping reserve 35,720 within the land leased shall, during the whole currency of the lease, be open to the use of bona fide travellers, travelling stock, teamsters, and carriers without interference or annoyance by lessee, and the lessee shall post in a conspicuous place thereon notice-boards indicating for public information the purpose of such reserve. The lessee shall also provide gates and other facilities for the entrance and exit of travelling stock, teamsters, and others, such notice-boards, gates, and facilities to be erected and maintained to the satisfaction of the STOCK INSPECTOR. The lessee must not overstock, wholly or in part, the area leased within such reserve; the decision as to overstocking to rest with the Minister; large stock only to be grazed on the land.

Special Lease 1911-18, Narrandera. James Fealey.—The lease shall be subject to conditions 1, 2, 4 to 16, 18 to 20, and 23 of Regulation No. 106 (notified 24th April, 1924), and to the following special conditions:—(*a*) The right is reserved to the public of free access along the bank of the watercourse adjoining the land. (*b*) Lessee shall, before 31st December, 1926, effectively thin out all gum seedlings on the land leased so that not more than twenty trees per acre will be left, provided that an area of not more than one acre may be left untreated for shade and shelter. (*c*) Lessee shall preserve at least one tree per acre for shade and shelter.

Special lease 1913-17, Parkes. Moses Woods.—The lease shall be subject to conditions 1, 4 to 17, and 19 to 23 of Regulation No. 106 (notified 24th April, 1924), and to the following special condition:—Cultivation over the whole or any part or parts of the area leased is strictly barred.

Special Lease 1905-1, Taree. The North Coast Steam Navigation Company, Limited.—The lease shall be subject to conditions 1, 3, 4, 6 to 13, and 23 of Regulation No. 106 (notified 24th April, 1924), and to the following special conditions:—(*a*) The existing structure shall be maintained in good, efficient, and sanitary condition, and in a thorough state of repair, and free from rats and mice throughout the currency of the lease to the satisfaction of the Minister. (*b*) The lessee shall, after determination of the lease by forfeiture, effluxion of time, or otherwise, and within such time as may be given, remove the structure, or all or any material, from the land, at his own cost and without compensation, if required by the Minister in writing to do so.

Special Lease 1914-5, Taree. Edwin Charles Saville.—The lease shall be subject to conditions 1, 2, 4 to 17, 19, 20, and 23 of Regulation No. 106 (notified 24th April, 1924), and to the following special condition:—The right is reserved to the public of free access along the bank of the watercourse adjoining the land.

Special Lease 1915-21, Taree. Allan Kell.—The lease shall be subject to conditions 1, 3, 4, 6, 8 to 14, 17, 19, 20, and 23 of Regulation No. 106 (notified 24th April, 1924), and to the following special conditions:—(*a*) The right is reserved to the Minister to terminate the lease at any time if the area be required in connection with harbour improvement works. If the lease is terminated by the exercise of the foregoing reserved right no compensation will be allowed; but the lessee may, subject to approval of the Minister, remove any movable improvements effected by or at the expense of the lessee during the currency of the lease, provided he does so within three months after the termination of the lease. (*b*) No compensation will be allowed to lessee should the present state of tidal water be interfered with during the currency of the lease. (*c*) The lessee shall, after determination of the lease by forfeiture, effluxion of time, or otherwise, and within such time as may be given, remove the structure or all or any material from the land at his own cost and without compensation, if required by the Minister in writing to do so.

Special Leases 1909-1, 1909-2, 1909-3, Walgett. Henry Timmins.—The leases shall be subject to conditions 1, 2, 4 to 20, and 23 of Regulation No. 106 (notified 24th April, 1924), and to the following special conditions:—(*a*) Any part of travelling stock reserve 49,660 within the land leased shall, during the whole currency of the lease, be open to the use of bona fide travellers, travelling stock, teamsters, and carriers without interference or annoyance by lessee, and the lessee shall post in a conspicuous place thereon notice-boards indicating for public information the purpose of such reserve. In fencing such reserve the lessee shall also provide gates and other facilities for the entrance and exit of travelling stock, teamsters, and others, such notice-boards, gates, and facilities to be erected and maintained to the satisfaction of the Stock Inspector. The lessee must not overstock, wholly or in part, the area leased within such reserve—the decision as to overstocking to rest with the Minister, and in the case of 1902-2 and 1909-3 also to the following special condition:—(*b*) The right is reserved to the public of free access along the bank of the watercourse adjoining the land.

[1482] Sydney, 11th September, 1925.

NOTIFICATION OF EXECUTION OF SETTLEMENT LEASES CONSEQUENT UPON SUBDIVISION.

NOTICE is hereby given that consequent upon subdivision under section 257, Crown Lands Consolidation Act, 1913, the undermentioned Settlement Leases were, on the 27th August, 1925, executed by His Excellency the Governor.

The lessee is required to take delivery of each lease, and give a receipt in writing for the same in Form 37 within three months from the date of this notice, failing which the Minister may declare the lease to be null and void, and any moneys lodged with the application forfeited to the Crown.

The lessee must pay to the Crown Land Agent, at time of delivery of lease, a fee of £1 10s. 0d. for each lease.

P. F. LOUGHLIN, Minister for Lands.

Nos. of Leases under subdivision	Land District.	Name of Lessee.	No. of Portion and Plan.	Parish.	County.	Shire.	Area.	Annual Rental for Current Period.	Date of Expiration of Lease.
1905-1	Deniliquin ..	John Hilton	5, 10, 11, 12, 13, 14, 15, 42, 43, 44, 45, 47, 52, 53, 54; W. 156, 246, 1,039 and 2,201-1,917 R.	Hindmarsh	Wakool ..	Windouran	a. r. p. 3,201 2 0	£ s. d. 46 13 10	20 Sept., 1945
1925-1	Do ..	do	6, 7, 20, 22, 24, 66, 69, 70, 71 and 73; W. 156, 703, 1,902-1,917.	do ..	do ..	do ..	3,204 0 0	46 14 6	20 ,, ,,

[1481] Sydney, 11th September, 1925.

EXTENSION OF THE TERM OF A SETTLEMENT LEASE.

IT is hereby notified, for general information, that the term of the undermentioned Settlement Lease has been extended under the provisions of section 323 of the Crown Lands Consolidation Act, 1913.

P. F. LOUGHLIN, Minister for Lands.

No. of Lease.	Land District.	Lessee.	Portion.	Parish.	County.	Shire.	Area.	Original Term of Lease.		Term extended to.	Annual Rent.	For the Period
								From	To			
194	Tamworth..	Frederick Whitten.	164, 176, 177.	Evan ..	Buckland..	Tamarang..	a. r. p. 2,112 0 0	1896. 6 Aug. ..	1924. 5 Aug. ..	1936. 5 Aug. ..	£ s. d. 52 16 0	9 February, 1924, to 5 August 1936.

[1454] Western Land Board Office,
Sydney, 11th September, 1925.

FORFEITURE OF WESTERN LANDS LEASES.

IT is notified, for public information, that the undermentioned Western Lands Leases are hereby forfeited for non-payment of rent. It is also notified that all moneys paid in connection with these leases are forfeited to the Crown.

P. F. LOUGHLIN, Minister for Lands.

No. of Western Lands Lease.	No. of Papers.	Name of Lessee.	County.	Parish.	Portion.	Area	Annual Rent.
	W.L.B.					a. r. p.	£ s. d.
2298	1925-7236	Darby Casey	Yancowinna...	Nadbuck	5	10 0 0	1 0 0
2657	7234	John William Dempsey	Finch ...	Collarindabri	W.L.628	0 0 4	2 0 0
2769	7235	Richard Edward Stallworthy ...	do ...	do	30,31,32, and 34.	165 2 0	8 5 0

[1489] Western Land Board Office,
Sydney, 11th September, 1925.

IT is hereby notified, for public information, that, in pursuance of the provisions of section 34 of the Western Lands (Amendment) Act, 1905, the lands particularised in the attached Schedule have been added to Western Lands Lease No. 256.

P. F. LOUGHLIN, Minister for Lands.

SCHEDULE.

No. of Papers.	Portion.		Parish.	County.	Cat. No. of Plan.	Area added.	Rental of Added Area.		Amount called for.	Period for which Rent is called for.		Holding to which area has been added.	Area and Rental of Lease.
	No.	Area.					Rate per acre per Annum.	Annual Rent.		From	To		
W.L.B.		Acres.				Acres.	d.	£ s. d.	£ s. d.	1926.	1926.		
1925-6,557	1	272	Warrambool.	Narran..	N. 187-1,909	2,469	1·62	16 13 4	13 16 9	11 Sept.	10 July	Western Lands Lease No. 256.	W.L. Lease No. 256 of 36,391 acres. Annual rental, £245 4s. 8d. Present area of W.L. Lease No. 256, 38,860 acres. Annual rental, £261 18s.
	1	640	Imbergee	do ..	N. 299 ,,								
	2	640	Do ..	do ..	N. 300 ,,								
	4	640	Do ..	do ..	N. 301 ,,								
	25	277	Buginderar.	do ..	N. 112 ,,								

[1495] Sydney, 11th September, 1925.

NOTIFICATION DECLARING FARM WITHIN A SETTLEMENT PURCHASE AREA AVAILABLE FOR APPLICATION.

IT is hereby notified and declared that the Settlement Purchase Farm hereunder specified, will be available for Settlement Purchase application under the provisions of the Closer Settlement Acts, on and after 19th October, 1925. All applications received between 19th October, 1925, and 24th October, 1925, both days inclusive, shall be deemed to have been lodged simultaneously.

An application shall be made on Form 18, and shall be lodged with the Crown Land Agent of the Land District in which the farm is situated, by the applicant in person, or by his agent duly authorised in writing for that purpose, or his attorney, on 12th October, 1925, or on any subsequent business day, or may be forwarded to the Land Agent by post, on any day, but so as not to be received by the Land Agent before the 19th October, 1925.

Any application must be accompanied by the prescribed deposit and stamp duty, unless the applicant is a discharged soldier, in which case such payments are optional.

The interest to be paid on the unpaid balance of purchase-money shall be at the rate of 5½ per centum per annum.

P. F. LOUGHLIN, Minister for Lands.

NOTE.—*All information may be obtained from, and all forms of application will be filled in by, the Crown Land Agent, free of cost if so desired by the applicant.*

The classification does not imply a guarantee of the suitability of the land for the purpose stated, about which a settler should take steps to satisfy himself.

SETTLEMENT PURCHASE FARM WITHIN CLARK'S (5) SETTLEMENT PURCHASE AREA.

EASTERN DIVISION.—LAND DISTRICT OF SINGLETON; PATRICK PLAINS SHIRE.

County.	Parish.	Portion.	Area.	Capital Value, including value of improvements.	Deposit and Annual Instalment at 6½ per cent.	Stamp Duty.	Nature of Improvements.	Nearest Town and distance therefrom.	Class of Land, Water Supply, &c.
			a. r. p.	£ s. d	£ s. d.	£ s. d.			
Northumberland.	Wollombi ..	125	215 0 0	2,258 0 0	146 15 5	17 5 0	House, dairy, bails, fowl-house, two iron tanks, yards, fencing, and clearing.	About 14 miles from Singleton.	Grazing land; comprises level to undulating country, with sandy soil on rises with gravel in parts; alluvial patches on creek; permanent water in Wollombi River; about 20 acres has been prepared and is suitable for the growth of maize and green feed; grassed with natural grasses, with couch and paspalum spreading; suitable for dairying. Plan N. 5,752-2,111. Papers—Clo. Sett. 334-26.

[1496] Sydney, 11th September, 1925.

CANCELLATION OF ANNUAL LEASES.

NOTICE is hereby given that the undermentioned Annual Leases have been cancelled, in accordance with the provisions of section 26A, subsection (4), Pastures Protection Act, 1912, the lands leased being covered by reserves passed to the control of the Dubbo Pastures Protection Board.

The leases will terminate on 31st December, 1925.

P. F. LOUGHLIN, Minister for Lands.

SCHEDULE.

No. of Lease and Land District.	Name of Lessee.	Parish.	County and Shire.	Reserve covering Land leased.	Area.	Rent.
					a. r. p.	£ s. d.
9959, Warren ...	Dalton Estate Limited ...	Gobabla ...	Oxley; Marthaguy ...	T.S.R. 57,561...	640 0 0	8 0 0
9965, ,, ...	Do ...	Boro	do do ...	do ...	630 0 0	7 17 6
1911-3, ,, ...	Do ...	do	do do ...	T.S.R. 25,665...	240 0 0	2 10 0
1915-3, ,, ...	MacSmith, Samuel ...	Gobabla ...	do do ...	T.S. & C.R. 43,183 and 43,184.	480 0 0	8 0 0

[1483] Sydney, 11th September, 1925.

NOTIFICATION OF PROPOSED OPENING OF ROADS, OF PROPOSED DECLARATION OF EXISTING ROADS AND PARTS OF EXISTING ROADS TO BE PUBLIC ROADS, AND OF PROPOSED CLOSING OF ROADS AND PARTS OF ROADS DEEMED TO BE UNNECESSARY.

NOTICE is hereby given that the Minister for Lands deems it expedient that certain roads should be opened, and that it is proposed to resume for the purpose, under the provisions of the Public Roads Act, 1902, the lands hereunder described, and to declare the existing roads and parts of existing roads particularised hereunder to be Public Roads.

The proposed roads, &c., are shown upon plans which can be inspected at this Office, and a copy of the same may be inspected at the respective offices of the Crown Land Agents for the Land Districts in which the lands are situated.

All persons interested are hereby called upon to set forth in writing and to forward to the Minister, within one month from the date of this notice, any objections which may appear to them to exist to the proposals above stated.

Notice is also given that the Minister is of opinion that it is expedient to close the roads and parts of roads hereunder specified, and all persons interested are hereby called upon to set forth in writing, addressed to the Minister for Lands, within one month from this date, any objections which may appear to them to exist to the closing of the said roads and parts of roads.

Plans showing the roads and parts of roads proposed to be closed can be inspected at this Office, and a copy of the same may be inspected at the respective offices of the Crown Land Agents for the Land Districts in which the lands are situated.

P. F. LOUGHLIN, Minister for Lands.

NOTIFICATION OF PROPOSED OPENING AND CLOSING OF ROADS, &c.—*continued.*

Description of Road to be opened :– Deviation of road up Kindee Brook, parish of Kindee, county of Macquarie, Hastings Shire,—as shown on plan catalogued R. 15,938-1,603.

Registration No. of Papers—Roads 1924-79-5.]

Description of the lands which it is proposed to resume, and of existing road, &c., to be declared to be Public Road, and of Roads, &c., deemed to be unnecessary, which it is proposed to close.

Land District of Port Macquarie.

Portion No.	Area.	Parish Name.	Reputed Owner.	Occupier.	Character of Holding.	Width of Land to be Resumed.	Area to be Resumed.	Roads, &c., proposed to be closed; also Road &c., to be declared to be Public Road.
	a. r. p.						a. r. p.	
6	30 0 0	Kindee ..	John R. Lyon ..	John R. Lyon ..	Freehold ..	100 links ..	1 3 15	The unnecessary part of Public Road (R. 9,941-1,603) within portion 6, west of proposed road and parts of the boundary road separating portion 6 from portion 54, north and south of proposed road, are proposed to be closed and to be granted in compensation.
54	40 0 0	Do ..	John Wallis	John Wallis .	do ..	100 ,, ..	0 3 25	The unnecessary part of Public Road within portion 54, south-west of proposed road, is proposed to be closed, and part thereof to be granted in compensation.
49	200 0 0	Do ..	Commissioners of Government Savings Bank of N.S.W..	John R. Lyon ..	C.P. 03-56 ..	100 links & variable.	2 3 0	The unnecessary parts of reserved (public) road within portion 49 north, south and west of proposed road are proposed to be closed and added to portion 49; the area thereof and of C.P., 03-56 to remain unaltered.
55	40 0 0	Do ..	Susannah Churchill..	H. J. Murray ..	C.P. 03-59 ..	100 links ..	3 0 0	The unnecessary part of boundary road separating portion 55 from portion 57 east of proposed road is proposed to be closed and added to portion 55; the area thereof and of C.P. 03-59 to be reduced to 38 acres 2 roods 30 perches.
56	120 0 0	Do ..	do ..	do ..	C.L. 35,578 ..	100 ,, ..	1 1 0	The unnecessary part of reserved road within portion 56, north of proposed road, is proposed to be closed and added to portion 56; the area thereof and of C.L. 35,578 to remain unaltered.
75	60 0 0	Do ..	English, Scottish and Australian Bank Limited.	M. J. Kirkman ..	C.P. 10-3 ..	100 ,, ..	3 0 0	The unnecessary reserved road within portion 75, and the unnecessary part of the boundary road separating portion 75 from portion 56, north of proposed road, are proposed to be closed and added to portion 75; the area thereof and of C.P. 10-3 to remain unaltered.
79	180 0 0	Do ..	do ..	do ..	C.P. 20-9 ..	100 ,, ..	3 1 0	The unnecessary boundary road separating portion 68 from portion 79 is proposed to be closed and added to portion 79; the area thereof, and of C.P. 20-9 to be reduced to 178 acres 3 roods.
53	100 0 0	Do ..	Commissioners of Government Savings Bank of N.S.W.	John Cameron ..	C.P. 03-1 ..	100 links & variable.	2 1 0	The unnecessary parts of reserved road within portion 53 north-east and south-west of proposed road are to be closed and added to portion 53; the area thereof and of C.P. 03-1 to remain unaltered.
69	50 1 0	Do ..	do ..	do ..	Pt. of C.L. 19-24 of 150 acres 1 rood	do ..	3 0 0	The unnecessary parts of reserved road within portion 69 and boundary road separating portion 69 from Kindee Brook, are proposed to be closed and added to portion 69; the area thereof to be reduced to 49 acres 3 roods.
95	100 0 0	Do ..	do .	do ..	do ..	do ..	2 0 0	The unnecessary parts of the reserved road within portion 95, are proposed to be closed and added to portion 95; the area thereof to be reduced to 99 acres 3 roods, the area of the whole of C.L. 19-24 to be reduced to 149 acres 2 roods.
113	126 2 0	Do ..	Ernest A. Steep ..	Ernest A. Steep ..	C.P. 20-71 ..	Variable ..	0 2 10	The unnecessary parts of the reserved road within portion 113 north and south of proposed road are proposed to be closed and added to portion 113; the area thereof and of C.P. 20-71 to remain unaltered.
89	100 3 0	Do ..	A. M. McKinnon ..	G. and N. McKinnon.	C.P. 16-1 ..	100 links ..	3 0 0	The unnecessary reserved road along Kindee Brook within portion 89 is proposed to be closed and added to portion 89; the area thereof and of C.P. 16-1 to be increased to 101 acres 0 roods 15 perches. The unnecessary reserved (public) road within portion 62 is proposed to be closed and added to that portion, the area thereof and of C.P. 02-55 to be increased to 41 acres 1 rood. The parts of existing roads (not already "public road"), included in survey and necessary to preserve continuity of proposed road, are to be declared to be "public road," and dedicated to the public accordingly.

Description of Road to be opened :—Road within and along the south boundary of portion 65, parish of Bygoo, county of Cooper, Bland Shire,—as shown on plan catalogued R. 16,060-1,603.

[Registration No. of Papers—Roads 1924-978.]

Description of the lands which it is proposed to resume, and of roads, &c., deemed to be unnecessary, which it is proposed to close.

Land District of Narrandera.

Portion No.	Area.	Parish Name.	Reputed Owner.	Occupier.	Character of Holding.	Width of Land to be Resumed.	Area to be Resumed.	Roads, &c., proposed to be closed.
	a. r. p.						a. r. p.	
65	750 0 0	Bygoo ..	Thomas Charles Barry.	Thomas Charles Barry.	Sett. Pur. 1921-41.	100 links ..	9 0 0	The unnecessary reserved road one chain wide through portion 65 is to be closed and added to that portion; the area thereof and of Sett. Pur. 1921-41 to remain unaltered.

NOTIFICATION OF PROPOSED OPENING AND CLOSING OF ROADS, &c.—*continued.*

DESCRIPTION OF ROAD TO BE OPENED :—Road along the north-eastern side of the surveyed railway route from Balranald to Moama, within the Tulla estate, parish of Gynong, county of Wakool, Wakool Shire :—as shown on plan catalogued R. 15,927-1,603.

[Registration No. of Papers—Roads 1925-199.]

DESCRIPTION of the lands which it is proposed to resume, and of roads, &c., deemed to be unnecessary, which it is proposed to close.

LAND DISTRICT OF DENILIQUIN.

Portion No.	Area.	Parish Name.	Reputed Owner.	Occupier.	Character of Holding.	Width of Land to be Resumed.	Area to be Resumed.	Roads, &c., proposed to be closed.
	a. r. p.						a. r. p.	
57	1,215 0 0	Gynong ...	The trustees in the estate of the late Thomas Wragge.	The trustees in the estate of the late Thomas Wragge.	Freehold ..	40 links & variable.	42 2 0	The following unnecessary roads and parts of roads are proposed to be closed and granted in compensation :—Reserved (public road) 500 links wide within portion 52; road covered by reserve 26,044 for roadway (55 acres 1 rood), notified 22nd May, 1897; boundary road 400 links wide east of portion 54 and end of road; boundary road 100 links wide south of portions 42, 41, and end of closed road, parish Jimaringle; boundary road 100 links wide south of part of portion 18, west of eastern side of reserved (public) road within that portion; parts of reserved (public) road 500 links wide within portion 18, east and west of private subdivision road; reserved (public) road 500 links wide within portion 58; boundary road 100 links wide east of portions 17 and 26; boundary road 100 links wide east of portion 28; reserved (public) road 500 links wide within sections 50, 54, and 33; boundary road 100 links wide, south of portion 8, boundary road 100 links wide west of portions 14, 44, 36, and 59, excluding parts covered by railway and private subdivision road; boundary road of variable width south-west of portion 48, parish of Gynong; boundary road 100 links wide separating portion 77, end of road, 43, 96, 97, 98, 40, 100, 101, 102, and 37 from portions 81, 95, 87, end of road, 16, and 15; boundary road 100 links wide separating portions 87, 81, and 21 from portions 16, 88, 89, 90, and 94; boundary road 100 links wide south of portions 9, 10, and 92, parish of Bookit; boundary road 100 links wide north of portion 42; boundary road 100 links wide south of portion 79, parish of Corry; boundary road 100 links wide west of portions 57, 58, 72, 71, and end of closed road; boundary road 100 links wide south of portions 89 and 70, parish of Tocion.
40	320 0 0	Do ...	do ...	do ...	do ...	400 links ...	28 0 27	
4	320 0 0	Do ...	do ...	do ...	do ...	400 ,, ...	13 3 28	
42	320 0 0	Do ...	do ...	do ...	do ...	400 ,, ...	1 3 8	
5	320 0 0	Do ..	do ...	do ...	do ...	400 ,, ...	35 3 12	
								The following unnecessary confirmed roads and parts of roads are proposed to be closed, and thus vested in the owners of adjoining lands—Confirmed road (R. 2,204a-1,603) 500 links wide within portions 53, 54, and 41, parish of Jimaringle; confirmed road (R. 2,204a-1,603 and R. 2,204-1,612) 500 links wide within portions 29 and 17, excluding part covered by private subdivision road confirmed road (R. 2,204-1,603) 500 links wide within portions 16 and 47, parish Gynong.

[1462] Sydney, 11th September, 1925.

REVOCATION FROM RESERVES—SALE, LEASE, &c.—CONSEQUENT ON CONVERSION OF SPECIAL LEASES.

IT is hereby notified that the reserves from sale, lease, &c., particularised in the Schedule hereto, have been revoked, consequent on the conversion into conditional purchases or other tenures under the provisions of section 190 of the Crown Lands Consolidation Act, 1913, of special leases, covering the Crown lands within the said reserves, and that such revocation shall take effect from the date of approval by the Minister for Lands of the granting of the conversion applications as specified in the said Schedule.

P. F. LOUGHLIN, Minister for Lands.

Land District.	Division.	Reserve No.	Purpose.	Date of Notification.	County.	Parish.	Shire.	Area.	Part revoked.	Date from which revocation takes effect.
								a. r. p.		
Armidale ..	Eastern..	41,031	From sale for travelling stock and camping.	9 Jan., 1907	Inglis ..	Congi ..	Apsley ..	123 1 0	Part within portion 106. Plan I. 2,435-1,690. Sales 1925-11,670.	2 July, 1925
Mudgee ..	do ..	39A	From sale for village purposes.	10 Jan., 1881	Wellington.	Toolamanang.	Cudgegong	225 0 0 (about).	Part within portion 166 and intersecting roads. Plan W. 5,502-2,091. Sales 1925-14,850.	23 Feb., 1925
Do ..	do ..	18,944	From annual lease for village purposes.	7 Feb., 1894	do ..	do ..	do ..	225 0 0	do ..	23 ,, ,,
Taree ..	do ..	15,034	From sale for water supply.	9 Jan., 1892	Macquarie.	Wingham..	Manning ..	12 0 0	The whole; being portion 210. Plan M. 3,135-666 R. Sales 1925-12,071.	2 July, ,,

[1461] Sydney, 11th September, 1925.

REVOCATION OF AREAS SET APART FOR CROWN-LEASES, &c.

IT is hereby notified that, in pursuance of the provisions of the Crown Lands Consolidation Act, 1913, the areas set apart for Crown-leases, &c., particularised hereunder, is hereby revoked.

P. F. LOUGHLIN, Minister for Lands.

Land District.	Division.	Class of Holding for which Land was set apart.	Date of Notification.	County.	Parish.	Shire, &c.	Area.	Part revoked.	Papers No.
							a. r. p.		
Port Macquarie	Eastern..	Crown-lease Area No. 3,176.	25 Jan., 1918	Macquarie	Queen's Lake	Hastings Shire ..	390 0 0	The whole. Plan M. 6,003-666.	Mis. 1925-7,998.
Deniliquin ..	Central..	Settlement Lease Area No. 285.	30 Mar., 1898	Townsend..	Gonawarra ..	Windouran Shire	18 3 0 (about).	Part within T.S.R. 58,283, notified this day.	Mis. 1925-6,237.
Gloucester	Eastern..	Crown-lease Area No. 4,266.	15 May, 1925	Gloucester	Craven ..	Gloucester Shire	575 2 0	The whole. Plan G. 4,598-1,497.	Leases 1925-16,303.

[1464] Sydney, 11th September, 1925.

REVOCATION OF RESERVES FROM SALE, LEASE, &c.

IT is hereby notified, for public information, that under the provisions of section 30 of the Crown Lands Consolidation Act, 1913, the reserves from sale, lease, &c., hereunder described, are hereby revoked, but such revocation shall not take effect until after the expiration of sixty days from the above date.

P. F. LOUGHLIN, Minister for Lands.

Land District.	Division.	Reserve No.	Purpose.	Date of Notification.	County.	Parish.	Shire, &c.	Area.	Part revoked.	Papers No.
Corowa	Central	....	Temporary common at Howlong.	27 Oct., 1884	Hume	Quat-Quatta.	Hume Shire	a. r. p. 8 2 37	Part bounded by portion 37, parish of Howlong, portion 95, parish of Quat-Quatta, the southerly prolongation of the west boundary of the latter portion, and the westerly prolongation of the south boundary of the first mentioned portion.	Leases 1925–15,285.
Dubbo	do	1,055	From sale for travelling stock.	24 Nov., 1879	Lincoln	Beni	Talbragar Shire	65 0 0 (about).	The part bounded by portions 206, 91, 196, Talbragar River, and the road from Mendooran to Dubbo.	Leases 1925–13,135.
Do	do	16,478	From lease and license for water supply and camping.	8 Oct., 1892	do	do	do	do	do	do
NOTE.—Within approved Special Lease 1924–88.										
Gundagai	Eastern	15,725	From lease for camping.	28 May, 1892	Wynyard	Mundarlo	Gundagai Shire	40 0 0 (about).	The part bounded by portions 239, 215, 8, and a line north-westerly from a point on the west boundary of portion 8 about 13 chains north from its south-west corner, to a point on the east boundary of portion 239 about 29 chains north from its south-east corner.	Leases 1925–13,983.
NOTE.—Included within approved Special Lease 1925–11.										
Gundagai	Eastern	2,534	From sale for public buildings, public recreation, &c.	20 Feb., 1882	Clarendon (Village of Wantabadgery).	Wantabadgery.	Illabo Shire (Wantabadgery).	2 0 0	The whole; allotments 1, 2, 9, and 10, section 13.	Sales 1925–20,067.
Hay	Central	10,144	From sale for travelling stock and camping.	16 Nov., 1889	do	Coonoon	Waradgery Shire.	140 0 0 (about).	That part within reserve for classification notified this day.	Ms. 1925–8,225.
Do	do	10,158	do	16 ,, ,,	do	do	do	460 0 0 (about).	do	do
Do	do	....	Reserve from sale or lease, section 228.	.....	do	do	do	617 0 0 (about).	The whole	do
Do	do	34,908	From sale or lease other than improvement lease.	6 Aug., 1902	do	do	do	617 0 0 (about).	That part within the parish.	do
Molong	Eastern	46,824	From lease generally.	26 July, 1911	Ashburnham.	Trajere	Boree Shire	60 0 0 (about).	Part east of the railway line.	Leases 1925–12,063.
Temora Central.	Central	43,917	From sale for travelling stock and camping.	19 May, 1909	Bourke	Mandamah.	Narrabura Shire.	3 2 0 (about).	The part south-west of a line from the north-eastern corner of portion 161 to a point bearing south 35 degrees, west 3 chains from the south-eastern corner of portion 154. Plan T. 50, sheet 1 R.	Leases 1925–12505.
Do	do	43,918	From license and lease generally.							
Urana	do	55,700	From sale for cemetery.	6 Oct., 1922	Urana	Ross	Lockhart Shire	4 0 0	The whole; portion 13a. Plans U. 3,647–1,881, Ms. 1,727 Wga.	Sales 1925–12,807.
Do	do	55,701	From lease generally for cemetery.	6 ,, ,,	do	do	do	4 0 0	do	do
Do	do	58,276	From sale and lease for cemetery under section 197.	11 Sept., 1925	do	do	do	6 0 0	The whole. Plans Ms. 1,669, 1,727 Wga.	do
Warialda	do	....	From sale or lease under section 228.	30 Nov., 1924	Burnett	Stack	Yallaroi Shire	3,800 0 0 (about).	Part within H.S. 24-4 (part portion 1). Plan B. 1,823–1,951 R.	Ms. 1925–8,767.
Do	do	....	do	30 ,, ,,	do	do	do	4,250 0 0 (about).	Part within H.S. 24-12 (part portion 2). Plan B. 1,823–1,951 R.	do
Do	do	....	do	24 Dec., ,,	do	Boyanga	do	4,060 0 0 (about).	Part within H.S. 24-3 (portion 3 and part portion 1). Plans B. 1,825-R, 2,675-R–1,951.	do
Do	do	....	do	22 ,, ,,	Arrawatta	Barden	Ashford Shire	2,417 0 0	The whole; portion 13. Plan A. 1,574–1,847 R.	do
Newcastle	Eastern	....	From sale or lease under section 206.	17 July, 1925	Gloucester	Sutton	Port Stephens Shire.	400 0 0	Within portions 32 and 33. Plans C. 1,702 1,703–1,497.	Sales 1925–14,004.
Penrith	do	38	For public purposes.	22 Aug., 1876	Cook	Woodford	Blue Mountains Shire.	50 0 0 (about).	The whole. Plan C. 14–2,062.	Ms. 1925–8,913.
Yass	do	....	From sale or lease under section 228.	15 Oct., 1924	Cowley	Narrangullen.	Goodradigbee Shire.	53 1 0	The whole; being part of portion 27. Plan C. 1,361–1793.	Leases 1925–10,173.
Newcastle	do	56,146	From sale and lease generally.	11 May, 1923	Northumberland.	Awaba	Lake Macquarie Shire.	0 0 4 1/10	Part within Sp. P. 23–11. Plan Ms. 3,035 Md.	Sales 1925–18,883.
Bingara	Central	647	From sale for travelling stock	29 May, 1877	Murchison	Moiroy	Gwydir Shire	40 0 0 (about).	Part within portion 13. Plan M. 2,432–1,789.	Leases 1925–13,024.
Do	do	....	From sale or lease under section 228.	1 Jan., 1925	do	do	do	55 0 0 (about).	The whole; being that part of portion 13 within T.S. and C.R. 37,817. Plan M. 2,432–1,789.	do

REVOCATION OF RESERVES FROM SALE, LEASE, &c.—*continued.*

Land District.	Division.	Reserve No.	Purpose.	Date of Notification.	County.	Parish.	Shire, &c.	Area.	Part revoked.	Papers No.
								a. r. p.		
Bathurst ..	Eastern..	....	From sale and lease under section 206.	12 June, 1925	Roxburgh..	Falnash ..	Blaxland Shire.	9 2 31	The whole, being forfeited Sp. L. 22-18. Plan Ms. 1,840 Oc.	Leases 1925-15,372.
Nyngan ..	Central..	1,764	From sale for town extension.	18 Dec., 1882	Oxley .. (Village of	Nyngan .. Nyngan)	Nyngan Municipality	17 0 0 (about).	That part within R. 58,284 for aviation purposes, notified this day.	Leases 1925-6,589.
Do ..	do ..	1,756	From sale for public recreation.	18 ,, ,,	do .. (Village of	do .. Nyngan).	do ..	10 2 0 (about).	do ..	do
Do ..	do ..	52,168	From sale for travelling stock and camping.	29 April, 1917	do ..	do ..	Bogan Shire ..	10 0 0 (about).	do ..	do
Do ..	do ..	52,169	From lease generally.	20 ,, ,,	do ..	do ..	do	10 0 0	do ..	do
Do ..	do ..	1,758	From sale for public recreation.	18 Dec., 1882	do .. (Village of	do .. Nyngan).	Nyngan Municipality.	0 2 0	The whole.	do
Rylstone ..	Eastern..	57,904	From sale and lease generally.	3 April, 1925	Roxburgh..	Airly ..	Blaxland Shire.	350 0 0	Part within portion 149. Plan R. 4,143-1,496.	Leases 1925-15,093.
Nyngan ..	Central..	26,832	From sale, license, and lease other than improvement lease.	23 Oct., 1897	Canbelego..	Willeroon..	Bogan Shire ..	4,947 0 0	Part within portion 17. Plan Ms. 355 Do. R.	Mis. 1925-9,023.
Queanbeyan	Eastern..	425	From sale for camping.	7 April, 1879	Cowley ..	Urayarra ..	Yarrowlumla Shire.	300 0 0 (about.)	The whole	Ms. 1225-9,107.
Do ..	do ..	3,005	From sale for travelling stock ..	29 Jan., 1887	do ..	do ..	do ..	90 0 0 (about.)	Part within parish of Urayarra.	do
Do ..	do ..	43,246	From sale and lease other than annual lease.	28 Oct., 1908	do ..	do ..	do ..	.....	do ..	do
Do ..	do ..	43,439	do ..	6 Jan., 1909	do ..	do ..	do ..	.....	do ..	do
Do ..	do ..	44,641	From sale and lease generally.	17 Nov., ,,	do ..	do ..	do ..	.....	do ..	do
Do ..	do ..	46,363	From sale, license, and lease generally.	1 Mar., 1911	do ..	do ..	do ..	.....	do ..	do
Do ..	do ..	....	From sale or lease under section 206.	30 May, 1924	do ..	do ..	do ..	149 0 0	That part of portion 177 within Commonwealth Territory. Plan C. 1,186-1,793.	do

[1463] Sydney, 11th September, 1925.

REVOCATION OF NOTIFICATION OF TRACTS OR AREAS PREVIOUSLY NOTIFIED AS NOT AVAILABLE FOR SETTLEMENT UNTIL FURTHER NOTIFICATION.

IT is hereby notified, for public information, that, under the provisions of the Crown Lands Consolidation Act, 1913, the notification that the tracts or areas hereunder described are not available for settlement until further notification, are hereby revoked.

P. F. LOUGHLIN, Minister for Lands.

Land District.	Division.	Date of Notification.	County.	Parish.	Shire, &c.	Area.	Part revoked.	Papers No.
						a. r. p.		
Bellingen ..	Eastern ..	5 Aug., 1908	Raleigh ..	South Bellingen.	Bellingen Shire..	7 1 0	The part within portion 551. Plan R. 3,559-1,714.	Leases 1925-14,796.
Do ..	do ..	29 July, 1905	Fitzroy ..	Ucombe ..	Dorrigo Shire ..	10 0 0	The part within portion 75. Plan F. 3,454-1,810.	Leases 1925-14,481.
Cooma	do ..	4 June, 1920	Beresford ..	Binjura ..	Monaro Shire ..	64 0 0	Part within measured portions 202 and 203. Plans B. 4,403 and 4,404-1,765.	Sales 1925-17,727.
Molong	do ..	2 Nov., 1923 ..	Ashburnham	Trajere ..	Boree Shire ..	60 0 0 (about).	The whole..	Leases 1925-12,063.
Do ..	do ..	8 May, 1925 ..	do ..	Nyrang ..	do ..	56 0 0 (about).	do	Leases 1925-12,680.
Parkes	Central ..	7 Oct., 1921 ..	do ..	Bindogandri..	Goobang Shire ..	286 2 0	Within portion 38. Plan A. 8,087-1,776.	Leases 1925-14,285.
Temora Central.	do ..	26 Nov., 1920 ..	Bourke ..	Mandamah ..	Narraburra Shire	21 0 0 (about.)	Commencing at the eastern corner of T.S. and C.R. 58,277, notified this day, and bounded thence by the south-eastern boundary of that reserve and its prolongation southwesterly, by the north-eastern boundary of portion 161 northwesterly, by the eastern boundary of portion 164 northerly to its north-eastern corner, by a line to the western corner of T.S. and C.R. 58,277 aforesaid, and the north-eastern boundary of that reserve, south-easterly to the point of commencement.	Leases 1925-12,505.
Dubbo	do ..	20 Mar., 1925 ..	Murrumbidgerie.	Lincoln ..	Talbragar Shire..	150 0 0 (about).	The whole..	Ms. 1925-5,403.

PROCLAMATION.

DECLARATION OF CROWN LANDS.

IN pursuance of the provisions of the Crown Lands Acts, I, Sir Dudley Rawson Stratford de Chair, Admiral in the Royal Navy, Knight Commander of the Most Honourable Order of the Bath, Member of The Royal Victorian Order, Governor of the State of New South Wales and its Dependencies, in the Commonwealth of Australia, with the advice of the Executive Council, do hereby proclaim the following surrendered area of land to be Crown Land for the purposes of the Crown Lands Acts:—

EASTERN DIVISION.

Land District of Goulburn, and Mulwaree Shire.

County of Argyle, parish of Kerrawary, containing an area of 72 acres 2 roods, and being the land within portion 116. Plan A. 4,366-2,121.
[Sales 1925-14,706]

Signed and sealed at Sydney, this twenty-eighth day of August, 1925.

D. R. S. de CHAIR,
Governor.

By His Excellency's Command,
P. F. LOUGHLIN, Minister for Lands.

[903] GOD SAVE THE KING!

[1469] Sydney, 11th September, 1925.

RESERVES FROM SALE AND LEASE GENERALLY.

IT is hereby notified that, in pursuance of the provisions of the 28th and 29th sections of the Crown Lands Consolidation Act, 1913, the Crown Lands hereunder described shall be reserved from sale for the public purposes hereinafter respectively specified, and reserved and exempted from lease generally, and they are hereby reserved and exempted accordingly.

P. F. LOUGHLIN, Minister for Lands.

EASTERN DIVISION.

For Public Recreation.

Land District of Parramatta, and Hornsby Shire.

No. 58,272 from sale (58,273 from lease generally). County of Cumberland, parish of South Colah, containing an area of 4 acres 2 roods 38 perches. The Crown Lands within the boundaries of measured portion 177, shown upon a plan catalogued C. 1887-2,030.
[Ms. 1925-9,377]

For Camping and Public Recreation.

Land District of Taree, and Stroud Shire.

No. 58,268 from sale (58,269 from lease generally). County of Gloucester, parish of Forster, containing an area of about 11 acres. The Crown Lands within the following boundaries: Commencing at the south-west corner of portion 48; and bounded thence east by part of the southern boundary of that portion; thence south by part of the western boundary of portion 234 to the landward boundary of R. 115 (150 links above high-water mark of Wallis Lake), notified 13th September, 1882; thence by that boundary generally northerly, to the point of commencement.
[Leases 1925-13,800]

For Public Recreation.

No. 58,270 from sale (58,271 from lease generally). County of Gloucester, parish of Forster, containing an area of about 6 acres. The Crown Lands within the following boundaries: Commencing at the north-eastern corner of portion 234; and bounded thence east by part of the southern boundary of portion 48 and a line to the high-water mark of the South Pacific Ocean; thence south by the western boundary of R. 50,488 for Public Recreation, notified 28th January, 1915; thence generally westerly by the northern side of road 100 links wide, to the eastern boundary of portion 234 aforesaid; thence generally northerly by part of the eastern boundary of that portion, to the point of commencement.
[Leases 1925-13,800]

CENTRAL DIVISION.

For Cemetery.

Land District of Urana, and Lockhart Shire.

No. 58,274 from sale (58,275 from lease generally). County of Urana, parish of Ross, containing an area of 10 acres. The Crown Lands bounded by portions 48, 21 Rem., sold road, and the road from Brookong to Urangeline Railway Station. Plan Ms. 1,727 Wga.

Note.—The included R. 55,700 from sale (55,701 from lease generally), for cemetery, notified 5th October, 1922, and R. 58,276 from sale and lease for cemetery, notified this day, are revoked this day.
[Sales 1925-12,807]

For Public Recreation.

EASTERN DIVISION.

Land District of Penrith; Blue Mountains Shire.

No. 58,281 from sale (58,282 from lease generally). County of Cook, parish of Woodford, containing an area of about 50 acres, ex. road. The Crown Lands within the following boundaries: Commencing at a point on a north-western side of the Great Western Railway Line at a point about 1 chain east of the south-east corner of portion 15 of 50 acres; thence by a line forming in part the south boundary of that portion bearing west 30 chains; by a line south 20 chains; by a line forming in part the north boundary of portion 20 bearing east about 20 chains to the railway line beforementioned; and by that railway line north-easterly, to the point of commencement. Plan C. 14-2,062.

Note.—Identical with R. 38, notified 22nd August, 1876, revoked this day.
[Ms. 1925-8,913]

[1466] Sydney, 11th September, 1925.

RESERVES FROM SALE.

IT is hereby notified that, in pursuance of the provisions of the 28th section of the Crown Lands Consolidation Act, 1913, the Crown Lands hereunder described shall be reserved from sale for the public purposes hereinatter specified, and they are hereby reserved accordingly.

P. F. LOUGHLIN, Minister for Lands.

For Travelling Stock and Camping.

CENTRAL DIVISION.

Land District of Temora Central, and Narraburra Shire.

No. 58,277. County of Bourke, parish of Mandamah, containing an area of about 3 acres 2 roods. The Crown Lands within the following boundaries: Commencing at a point bearing south 35 degrees west 3 chains from the south-eastern corner of portion 154; and bounded thence south-easterly by part of a line joining that point to the north-eastern corner of portion 161 to its intersection with a north-western boundary of T.S.R. 43,917; by that boundary north-easterly to the south-western boundary of portion 77, and by a line north-westerly, to the point of commencement.
[Leases 1925-12,505]

For Aviation Purposes.

CENTRAL DIVISION.

Land District of Nyngan, Nyngan Municipality, and Bogan Shire.

Partly within the boundaries of the village of Nyngan.

No. 58,284. County of Oxley, parish of Nyngan, containing an area of about 74 acres. The Crown Lands within the following boundaries: Commencing at the most western corner of section 17; and bounded thence by the south-western boundary of that section, its continuation across Mudal-street, the south-western boundary of section 18, and its continuation south-easterly to the north-western side of Dandaloo-street; thence by that side of that street and its continuation north-easterly to a point distant 2 chains rectangularly from the southern boundary of portion 41, parish of Bergo, county of Gregory; thence by a line west to the north-eastern corner of portion 1; thence by the eastern and part of the southern boundaries of that portion southerly and westerly to the eastern side of the public road, shown on plan R. 11,440-1,603; thence by a line south-westerly, to the point of commencement,—exclusive of allotment 5 of section 18 and the parts of lane and Terangion-street fronting same.
[Leases 1925-6,589]

For Travelling Stock and Camping.

EASTERN DIVISION.

Land District of Goulburn, and Mulwaree Shire.

No. 58,285. County of Argyle, parish Kerrawary, containing an area of 72 acres 2 roods. The Crown Lands within the boundaries of portion 116. Plan A. 4,366-2,121.
[Sales 1925-14.706]

For Travelling Stock.

CENTRAL DIVISION.

Land District of Deniliquin, and Windouran Shire.

No. 58,283. County of Townsend, parish of Gonawarra, containing an area of about 18¾ acres. The Crown Lands bounded by the public road 3 chains wide from Hay to Deniliquin,—as shown on plan R. 10,169-1,603, and T.S. and C.R. 18,933, notified 4th November, 1893.
[Ms. 1925-6,237]

[1465] Sydney, 11th September, 1925.

RESERVE FROM SALE AND LEASE FOR CEMETERY.

Notice of Acquisition by the Crown of land, under section 197 of the Crown Lands Consolidation Act, 1913; the reservation from Sale and Lease of such land; and the granting of other land in exchange.

HIS Excellency the Governor, with the advice of the Executive Council, directs it to be notified that, under the provisions of section 197 of the Crown Lands Consolidation Act, 1913, the portion of land specified in the First Schedule hereunder has been acquired in exchange for the land specified in the Second Schedule; and that the land so acquired has, in accordance with the provisions of that section, become reserved from Sale and Lease for Cemetery, for which purpose the exchange was made.

The reserve will be noted as No. 58,276 from Sale and Lease.

P. F. LOUGHLIN, Minister for Lands.

CENTRAL DIVISION.

Land District of Urana, and Lockhart Shire.

First Schedule.

Surrender Land.

County of Urana, parish of Ross, portion broad-arrow (part of freehold portion 21), 6 acres. Plan Ms. 1,669 Wga.

Second Schedule.

Exchange Land.

County of Urana, parish of Ross, closed road separating portion 49 from portion 21 (Rem.) and portion broad-arrow, 6 acres. Plans U. 386 R., 587-1,881, and Ms. 1,727 Wga.
[Sales 1925-12,807]

[1468] Sydney, 11th September, 1925.

CROWN LANDS NOT AVAILABLE FOR SETTLEMENT UNTIL FURTHER NOTIFICATION.

IN pursuance of the provisions of section 84 of the Crown Lands Consolidation Act, 1913, it is hereby notified that the Crown Lands comprised within the tracts or areas hereunder described shall not be available for the purposes of any application until a further notification has been published in the Gazette.

P. F. LOUGHLIN, Minister for Lands.

CENTRAL DIVISION.

Land District of Hay, and Waradgery Shire.

Within Canoon Point Preferential Occupation License No. 256a.

County of Waradgery, parish of Coonoon, containing an area of about 600 acres. The Crown Lands bounded by portions 32, 41, 42, and the part of portion 22 (rem.) north of a road 10 chains wide from Hay to Maude, and by the northern side of that road.

Note.—Within parts of T.S. and C.Rs. 10,144 and 10,158, notified 16th November, 1889, revoked this day.
[Ms. 1925-8,225]

EASTERN DIVISION.

Land District of Port Macquarie, and Hastings Shire.

County of Macquarie, parish of Queen's Lake, containing an area of 390 acres. The Crown Lands within the boundaries of measured portion 64. Plan M. 6,003-666.
[Ms. 1925-7,993]

CENTRAL DIVISION.

Land District of Warialda, and Ashford Shire.

Within Tucka Tucka Preferential Occupation License No. 560a.

County of Arrawatta, parish of Barden, containing an area of about 2,417 acres.

The Crown Lands within the boundaries of portion 13. Plan A. 1,574-1,847 R.

Land District of Warialda, and Yallaroi Shire.

County of Burnett, parish of Stack, containing an area of about 3,800 acres. The Crown Lands within the boundaries of H.S. 24-4 (part portion 1). Plan B. 1,823-1,951R.

County of Burnett, parish of Stack, containing an area of about 4,250 acres. The Crown Lands within the boundaries of H.S. 24-12 (part portion 2). Plan B 1,823-1,951 R.

County of Burnett, parish of Boyanga, containing an area of about 4,000 acres. The Crown Lands within the boundaries of H.S. 24-3 (portion 3 and part portion). Plans B. 1,825, 2,675-1,951 Rolls.
[Ms. 1925-8,767]

EASTERN DIVISION.

Land District of Port Macquarie, and Hastings Shire.

County of Macquarie, parish of Macquarie, containing an area of 23 acres. The Crown Lands within the boundaries of portion 244. Plan M. 2,720-666.
[Ms. 1925-9,863]

[1490] Sydney, 11th September, 1925.

NOTIFICATION SETTING APART CROWN LANDS FOR ADDITIONAL CONDITIONAL PURCHASES, CONDITIONAL LEASES, ADDITIONAL CONDITIONAL PURCHASE LEASES, ADDITIONAL HOMESTEAD SELECTIONS, ADDITIONAL HOMESTEAD FARMS, ADDITIONAL SETTLEMENT LEASES, OR ADDITIONAL CROWN-LEASES.

IT is hereby notified that, in pursuance of the provisions of section 85 of the Crown Lands Consolidation Act, 1913, the Crown Lands comprised within the areas hereunder described are hereby set apart for additional conditional purchases or conditional leases (not being conditional leases taken up in virtue of and at the same time as original conditional purchases within the same area), additional conditional purchase leases, additional homestead selections, additional homestead farms, additional settlement leases or additional Crown-leases, and shall become and be available therefor on and after the 19th October, 1925. It is further notified that the price of the land for additional conditional purchase, or the capital value upon which provisional rentals (where required) shall be lodged, shall be as hereunder specified, except that the provisional rental to be lodged with an application for a conditional lease or an additional settlement lease shall be 2d. per acre. Any additional holding acquired shall be subject to the same conditions (if any and where applicable) which attach to the particular original holding in virtue of which the additional holding was applied for.

Note.—All information may be obtained from, and all forms of application will be filled in by, the Crown Lands Agent, free of cost, if so desired by the applicant.

P. F. LOUGHLIN, Minister for Lands.

EASTERN DIVISION.

Land District of Taree, and Stroud Shire.

Price and capital value, 15s. per acre.

County of Gloucester, parish of Wallingat, containing an area of about 270 acres. The Crown Lands bounded on the north by portion 57, on the east by portion 30, on the south by portions 34 and 35, and on the west by portion 58.

Note.—Classification Reserve, notified 13th February, 1925, covering the above, is hereby revoked.
[Ms. 1925-7,268]

CENTRAL DIVISION.

LAND DISTRICT OF DUBBO, AND TALBRAGAR SHIRE.

Partly within Murrungundy Preferential Occupation License No. 680A.

Price and capital value, 15s. per acre.

County of Lincoln, parish of Ballimore, containing an area of 1,633 acres. The Crown Lands within the boundaries of measured portion 14, as shown on plan catalogued L. 3,217-1,566 Roll.

NOTE.—The included reserve from sale and lease generally under section 206, notified 5th June, 1925, and part of Homestead Farm Area No. 566, notified 23rd June, 1916, are hereby revoked.

[Ms. 1925-7,972]

[1467] Sydney, 11th September, 1925.

WITHDRAWAL OF TRAVELLING STOCK AND CAMPING RESERVES FROM THE CONTROL OF PASTURES PROTECTION BOARDS.

IT is hereby notified that, in pursuance of the provisions of the Pastures Protection Act, 1912, as amended by Act No. 49, 1918, and Act No. 25, 1920, the parts of travelling stock and camping reserves particularised hereunder shall be and the same are hereby withdrawn from the control of the Pastures Protection Boards of the districts mentioned.

P. F. LOUGHLIN, Minister for Lands.

LAND BOARD DISTRICT OF DUBBO, AND PASTURES PROTECTION DISTRICT OF DUBBO.

County of Lincoln, parish of Beni, Travelling Stock Reserve No. 1,055, and Water and Camping Reserve No. 16,478. Part withdrawn, about 65 acres bounded by portions 206, 21, 196, Talbragar River, and the road from Mendooran to Dubbo.

[Leases 1925-13,135]

LAND BOARD DISTRICT OF FORBES; PASTURES PROTECTION DISTRICT OF WAGGA WAGGA.

County of Bourke, parish of Mandamah, Reserve 43,917 from Sale for Travelling Stock and Camping. Part withdrawn, about 3 acres 2 roods, being that part south-west of a line from the north-eastern corner of portion 161 to a point bearing south 35 degrees west 3 chains from the south-eastern corner of portion 154.

[Leases 1925-12,505]

LAND BOARD DISTRICT OF DUBBO; PASTURES PROTECTION DISTRICT OF CANONBAR.

County of Oxley, parish of Nyngan, R. 52,168 for travelling stock and camping. Part withdrawn—about 10 acres within R. 58,284 for aviation purposes, notified this day.

[Leases 1925-6,589]

[1477] Sydney, 11th September, 1925.

PROPOSAL UNDER SECTION 25, CROWN LANDS CONSOLIDATION ACT, 1913, IN RESPECT OF SCHOOL OF ARTS SITE AT OBERON.

WHEREAS I am of opinion it is expedient in the public interests to resume an area of 1 rood of land at Oberon, dedicated 8th June, 1888, for School of Arts Site, and described in the Schedule hereto: Now, therefore, notice is hereby given in accordance with the provisions of the 25th section of the Crown Lands Consolidation Act, 1913, that it is proposed to deal with the said land in the manner following, that is to say,—to revoke the dedication thereof heretofore made.

[Ms. 1925-9,544]

P. F. LOUGHLIN, Minister for Lands.

SCHEDULE.

Description of an area of 1 rood at Oberon, dedicated for School of Arts Site, 8th June, 1888, the dedication of which it is intended to revoke.

EASTERN DIVISION.

LAND DISTRICT OF BATHURST, AND OBERON SHIRE.

All that piece or parcel of land situate at Oberon, parish of Oberon, county of Westmoreland, and State of New South Wales, containing an area of 1 rood, being allotment 10, section 13. Plan O. 27-1,889.

Private Advertisements.

NOTICE UNDER REAL PROPERTY ACT.

INTENDED ISSUE OF PROVISIONAL CERTIFICATE OF TITLE.

Vol. 920, Fol. 223. Registered proprietor: Francis James Lane. Land: lot 8, d.p. 2,165, at Five Dock.

A provisional Certificate of Title will be issued for the lands above described after twenty-one days from the date hereof.

INTENDED REGISTRATION OF DISCHARGES OF MORTGAGES WITHOUT PRODUCTION OF THE DUPLICATES OF THE MORTGAGES.

In the matter of mortgages dated 14th September, 1911, and 30th November, 1911, Nos. 624,048 and 638,082, Isaac Lazer to the Bank of North Queensland Limited (since vested in the Bank of Queensland Ltd.), over the whole of the land comprised in Crown Grants, Vol. 450, Fol. 1, Vol. 448, Fol. 230, Vol. 1,613, Fol. 151, and Vol. 1,242, Fol. 110, and Certificate of Title, Vol. 2,104, Fol. 38, as to the firstly mentioned mortgage, and over the whole comprised in the Crown Grant, Vol. 449, Fol. 23, as to that, secondly mentioned. Land: allots. 9 and 10, sec. 23, town and psh. Glen Innes, part allot. 2, sec. 1, allots 1 and 9, sec. 1, village Glencoe, psh. Llangothlin, co. Gough, and allot. 8, sec. 23, town and psh. Glen Innes, co. Gough, respectively.

DISCHARGES of the abovementioned mortgages will be registered after twenty-one days from the date hereof without production of the duplicates of the mortgages.

INTENDED REGISTRATION OF TRANSFER OF MORTGAGE WITHOUT PRODUCTION OF THE DUPLICATE OF THE MORTGAGE.

In the matter of the mortgage dated the 2nd May, 1924, No. B. 85,390, William James Hatch to Frank William Spicer over the whole of the land comprised in Certificate of Title, Vol. 3,480, Fol. 70, being allot. 2A of sec. 42, at Parkes.

IT is my intention to register a transfer of the abovementioned mortgage to William Martin Toohey, after twenty-one days from the date hereof, without production of the duplicate of the mortgage.

W. G. H-WILLIAMS,
Registrar-General.

11th September, 1925.
1063 £2 11s.

NOTICE OF RESUMPTION OF LAND BY THE MUNICIPAL COUNCIL OF SYDNEY IN THE STATE OF NEW SOUTH WALES.

WHEREAS the Municipal Council of Sydney (hereinafter called the said Council) is empowered with the approval of the Governor in pursuance of the provisions of the Sydney Corporation Amendment Act 1905 and any Act or Acts amending the same without further or other authority than the said Acts to purchase or resume all lands required for any of the purposes in the said Acts mentioned And whereas the land described in the Schedule hereto which is part of Mansion-lane a public way in the City of Sydney is required by the said Council for the purpose of closing such part as an unnecessary part of a public way And whereas on the fourteenth day of July one thousand nine hundred and twenty-five His Excellency the Governor with the advice of the Executive Council approved of the resumption of the land described in the said Schedule for such lastmentioned purpose and also

approved of the said Council causing this notice of the resumption of the land mentioned in the said Schedule together with the description of the said land in the said Schedule contained to be published in the New South Wales Government Gazette and four of the Sydney daily newspapers And whereas on the first day of August one thousand nine hundred and twenty-five the said Council resolved to resume the land described in the said Schedule for such lastmentioned purpose Now therefore the said Council with the approval of His Excellency the Governor with the advice of the Executive Council as aforesaid doth hereby give notice that the land described in the Schedule hereto is hereby resumed by the said Council under the provisions of the Sydney Corporation Amendment Act 1905 aforesaid And the said Council doth hereby also give notice that a plan of such land has been deposited with the City Surveyor at the Town Hall Sydney and with the Chief Surveyor at the Department of Lands Sydney which plans are open for public inspection And the said Council doth hereby also give notice that upon the publication of this notice and the description in the Schedule hereto the land therein described becomes for the purposes and subject to the provisions of the said Acts vested in the said Council for an estate in fee-simple in possession freed and discharged from all trusts obligations estates interests contracts charges rates rights of way or easements whatsoever.

In witness whereof the Common Seal of the Municipal Council of Sydney has been hereunto affixed this seventh day of September one thousand nine hundred and twenty-five.

The Common Seal of the Municipal Council of Sydney was hereunto affixed by me, Roy Hendy, Acting Town Clerk of the City of Sydney, the day and year above written.

(L.S.) ROY HENDY,
Acting Town Clerk.

THE SCHEDULE.

All that piece or parcel of land situate lying and being in the City of Sydney parish of Alexandria county of Cumberland and State of New South Wales and containing by admeasurement five and one-quarter (5¼) perches or thereabouts and being part of Mansion-lane Commencing at a point on the southern building-line of Mansion-lane said point being the boundary between premises known as No. 26 and No. 28 Bayswater-road and bounded thence on the south by the southern building-line of Mansion-lane aforesaid being a line bearing two hundred and sixty-nine (269) degrees forty-two (42) minutes distant seventy-four (74) feet nine and one-half (9½) inches to the western termination of the aforesaid Mansion-lane thence on the west by the western termination of Mansion-lane aforesaid being a line bearing three hundred and sixty (360) degrees distant nineteen (19) feet nine and one-half (9½) inches to the northern building-line of Mansion-lane thence on the north by the northern building-line of Mansion-lane aforesaid being a line bearing eighty-nine (89) degrees thirty-six (36) minutes distant seventy-four (74) feet eight and one-quarter (8¼) inches thence on the east by a line bearing one hundred and seventy-nine (179) degrees forty-two (42) minutes distant nineteen (19) feet eleven (11) inches to the point of commencement be the said several dimension all a little more or less.

865 £4 9s.

NOTICE OF DISSOLUTION OF PARTNERSHIP.

NOTICE is hereby given that the partnership heretofore subsisting between Vincent Gabriel Dunn and Charles Hart Vaughn, carrying on business as electrical engineers, at 412 High-street, West Maitland, under the name of "Dunn & Vaughn," has been dissolved as from the thirty-first day of August, 1925. All debts due and owing by the said late firm will be received and paid by the said Vincent Gabriel Dunn, who will continue to carry on the business at the same place in his own name.

Dated at West Maitland, the second day of September, 1925.

VINCENT G. DUNN.

Witness,—H. T. Skilton, Solicitor,
West Maitland.

852 16s.

NOTICE is hereby given that the partnership heretofore subsisting between Leigh Shepherd Pemell and Arthur Edward Lamb, carrying on business as Commission Agents at Quay-street, Sydney, under the name of Pemell & Son, has been dissolved by mutual consent as from the eighth day of September, one thousand nine hundred and twenty-five. The said Leigh Shepherd Pemell will continue to carry on the business at the same place and under the same name.

Dated the eighth day of September, 1925.

LEIGH S. PEMELL.
ARTHUR E. LAMB.

1002 14s.

NOTICE is hereby given that the partnership heretofore subsisting between William Robert Dwyer and John Joseph Kennedy Dwyer, trading as Dwyer Bros., and Majestic Laundry, at 268 Oxford-street, Paddington, has been dissolved by mutual consent, from 25th July, 1925, J. J. K. Dwyer retiring from the firm, W. R. Dwyer will continue to trade as Majestic Laundry, at the same address, and will be responsible for all accounts of the late firm.

Dated this 9th day of September, 1925.

W. R. DWYER.
JOHN J. K. DWYER,

1016 13s.

NOTICE is hereby given that the partnership heretofore subsisting between Ernest John Collins, John Thomas Jones, and John Earle, carrying on business as fibrous plaster manufacturers at Five Dock and elsewhere, in the State of New South Wales, under the style or firm of Garfield Fibrous Plaster Co., has been dissolved by mutual consent as from the 7th day of August, 1925. All debts due to and owing by the said late firm will be received and paid respectively by Ernest John Collins, who will continue to carry on the said business under the style or firm of Garfield Fibrous Plaster Co.

ERNEST JOHN COLLINS.
JOHN THOMAS JONES.
JOHN EARLE.

Witness to signatures,—
Albert G. Kench, Solicitor,
157 King-street, Sydney.

1078 17s.

NOTICE is hereby given that the partnership heretofore subsisting between John Thompson and John Herbert Thompson, carrying on business as produce and fuel merchants and general carriers, at Kogarah, under the style of J. Thompson and Son, has been dissolved by mutual consent as from the first day of September, 1925. All debts due to and owing by the said late firm will be received and paid respectively by John Thompson, who will continue to carry on the said business under the style or firm of J. Thompson.

As witness our hands, this eighth day of September, 1925.

JOHN THOMPSON.
J. H. THOMPSON.

Witness,—
J. O. Batchelor, J.P.

1080 17s.

FERRY & COMPANY LIMITED.

EXTRAORDINARY RESOLUTION.

Passed, 12th August, 1925.

AT an Extraordinary General Meeting of the Members of Ferry & Company Limited, duly convened and held on the twelfth day of August, 1925, the subjoined Extraordinary Resolution was duly passed:—

RESOLUTION.

That it has been proved to the satisfaction of the Meeting that the Company cannot, by reason of its liabilities, continue its business, and that it is advisable to wind up the same, and accordingly, that the Company be wound up voluntarily, and that Mr. Edgar T. Booth, Accountant, of 40 King-street, Sydney, be, and is hereby appointed Liquidator for the purpose of winding-up the Company.

J. C. FERRY,
Chairman of Meeting.

E. MORRISON,
Secretary to Company.

Dated at Sydney, this thirty-first day of August, 1925.

864 £1

IN THE MATTER OF THE COMPANIES ACTS, 1899-1918, AND IN THE MATTER OF GREATER PARAMOUNT THEATRES LIMITED.

AT an Extraordinary General Meeting of the Shareholders of Greater Paramount Theatres Limited, duly convened and held at the Registered Office of the Company, 302 Pitt-street, Sydney, in the State of New South Wales, on the thirty-first day of August, one thousand nine hundred and twenty-five, the subjoined Resolution was duly passed as an Extraordinary Resolution, namely:—

That it has been proved to the satisfaction of the Meeting that the Company cannot, by reason of its liabilities, continue its business, and that it is advisable to wind up the same, and accordingly that the Company be wound up voluntarily and that James Ainsworth Sixsmith, of Sydney, be and he is hereby appointed Liquidator for the purpose of such winding-up.

Dated at Sydney, this third day of September, one thousand nine hundred and twenty-five.

JNO. W. HICKS, Junr.,
Chairman of Meeting.

862 £1

IN THE MATTER OF THE COMPANIES ACT, AND IN THE MATTER OF THE NEWCASTLE FERRIES COMPANY LTD.

NOTICE is hereby given that the creditors of the above-named Company are required, on or before Friday, 25th day of September, 1925, to send their names and addresses and the particulars of their debts or claims to the undersigned, Liquidator of the said Company, and if so required by notice in writing from the said Liquidator, to come in and prove their said debts or claims at such time and place as shall be specified in such notice, or in default thereof they will be excluded from the benefit of any distribution made before such debts are proved.

Dated this eleventh day of September, 1925.

ROY C. VIDAL,
Liquidator.

Care of Messrs. Thomas Davis, Sheedy and Co.,
Public Accountants,
Tyrrell Buildings,
Telford-street, Newcastle.

1048 £1 2s.

THE SHOALHAVEN STEAMSHIP CO. LTD. (In Liquidation).

Notice of Meeting.

NOTICE is hereby given that an Extraordinary General Meeting of shareholders in the above Company, will be held at the office of Mr. Alan L. Davis, 17 Castlereagh-street, Sydney, on Monday, 12th October, 1925, at 4 p.m.:—

Business.

To receive Liquidator's account.
To pass Resolution in respect of disposal of the books of the Company.

TREV. N. WILLIAMS,
Liquidator.

17 Castlereagh-street, Sydney,
9th September, 1925.

1042 12s.

MEMORANDUM FOR REGISTRATION OF OMATA (TARANAKI) OIL SYNDICATE (No-Liability).

1. The name of the Company is to be Omata (Taranaki) Oil Syndicate No-Liability.
2. The first place of operations (or intended operations) is near Taranaki, in the Dominion of New Zealand.
3. The first registered office of the Company will be situated at 42 Hunter-street, Sydney.
4. The value of the Company's intended property, including the plant and machinery, is two thousand five hundred pounds (£2,500).
5. The amount of money at the credit of the Company, or any person on its behalf, is three hundred and fifty pounds, and the total liabilities of the Company or which the Company is intended to assume or undertake is three thousand five hundred pounds.
6. The nominal capital of the Company is six thousand pounds in two hundred and forty shares of twenty-five pounds each, of which one hundred shares are to be issued as paid-up to twenty-five pounds, and one hundred and forty shares are to be issued as contributing shares.
7. The number of contributing shares subscribed for is one hundred.
8. The names of the provisional (or first) managers are Cooper and Oertel.
9. Ten per centum of the contributing capital has been duly paid up in cash.
10. The only contracts entered into on behalf of this Company are as follows:—
    (1) Agreement dated 25th June, 1925, between Edward Walter Arthur Hughes and Thomas Vincent Simons of the one part and John Hunter of the other part.
    (2) Agreement dated the 10th day of July, 1925, between John Hunter of the one part and John Sydney Richardson, as agent for the Company, of the other part.

Dated the 8th day of September, 1925.

We, the persons whose names and addresses are subscribed hereto apply to register Omata (Taranaki) Oil Syndicate No-Liability, as a No-Liability Company.

Signatures, Addresses, and Occupations of Intending Subscribers.

Albert Austin, 11 Castlereagh-street, Sydney, company manager.
J. A. Cooper, retired bank official, 26 Muston-street, Mosman.
W. S. Penty, sheepfarmer, 70 Upper Pitt street, Kirribilli, Sydney.
J. T. Beckett, journalist, Versailles, Lavender Bay Steps.
A. G. H. Gardner, solicitor, 4-6 Castlereagh-street, Sydney.
J. S. Richardson, solicitor, 62 Hunter-street, Sydney.
Fred. Oertel, company manager, 42 Hunter-street, Sydney.

Witness to all signatures—C. A. Cooper,
42 Hunter-street, Sydney,
Company manager.

Declaration Verifying Memorandum for Registration.

I, Clive Ashley Cooper, of Sydney, in the State of New South Wales, company manager, hereby solemnly declare and affirm that—

1. I am one of the managers (or provisional managers) of the said intended Company.
2. The above statements are to the best of my belief and knowledge true in every particular.

And I make this solemn declaration as to the matters aforesaid according to the law in this behalf made and subject to the punishment by law provided for any wilfully false statement in any such declaration.

C. A. COOPER,
Manager (or Provisional Manager).

Declared at Sydney, this 8th day of September, A.D. 1925, before me,—

L. T. Burnett, J.P.

1046 £4

THE NEWCASTLE FERRIES COMPANY LTD.

Extraordinary Resolutions.

Passed, 11th August, 1925; confirmed, 28th August, 1925.

NOTICE is hereby given that, at an Extraordinary General Meeting of Shareholders of The Newcastle Ferries Co. Ltd., duly convened and held at the Council Room, Tyrrell House, Telford-street, Newcastle, on Tuesday, 11th August, 1925, at 8 p.m., the following subjoined Extraordinary Resolutions were submitted and passed, and at a second Extraordinary General Meeting, held on Friday, 28th August, 1925, at the same time and place, the said Resolutions were duly confirmed:—

1. That it is desirable to reconstruct the Company, and accordingly, for that purpose, the Company be wound up voluntarily.
2. That Mr. Noel Roy Carter Vidal, of Newcastle, Public Accountant, be appointed Liquidator of this Company.
3. That the said Liquidator be, and he is hereby authorised to consent to the registration of a new Company to be named the same name as this Company, with a Memorandum and Articles of Association to be prepared with the privity and approval of the Directors of this Company.
4. That the draft Agreement submitted to this meeting and expressed to be made between this Company and its Liquidator of the one part, and the Newcastle Ferries Co. Ltd., the new Company, of the other part,

be and the same is hereby approved, and that the said Liquidator be and he is hereby authorised, pursuant to sections 261 and 262 of the Companies Act of 1899 to enter into an Agreement with such new Company when incorporated in the terms of the said draft, and to carry the same into effect, with such, if any, modifications as he thinks fit, which draft Agreement has, for the purpose of identification, been signed by William Sparke, a solicitor of the Supreme Court of New South Wales.

5. That the Liquidator be authorised to sell the whole or any part of this Company's business or property to the new Company, and to receive, in compensation or part compensation for such transfer or sale, shares in the new Company.

6. That the said Liquidator be and he is hereby authorised to execute the said Agreement, and to take all such steps and do all such things as he shall deem necessary or expedient to complete the transfer of the business of the Company, upon the terms contained in the said Agreement, if thought desirable, or upon such other or modified terms as the said Liquidator shall, in his discretion think fit.

Dated the 28th day of August, 1925.

E. E. ROBBINS,
Chairman of Confirmatory Meeting.

R. C. VIDAL, Secretary.

1047 £2 17s.

IN THE MATTER OF THE COMPANIES ACT, 1899, AND IN THE MATTER OF THE FORUM PUBLISHING COMPANY LIMITED (IN LIQUIDATION).

NOTICE is hereby given that an Extraordinary General Meeting of the Company will be held at the office of the Liquidator, 16 O'Connell-street, Sydney, on Wednesday, the twenty-first day of October, 1925, at a quarter past four o'clock in the afternoon.

Business—To consider Liquidator's final accounts and disposal of books and documents.

Dated at Sydney, this eleventh day of September, 1925.

F. N. YARWOOD,
Liquidator.

1073 16s.

BUCK & CO. LIMITED (IN LIQUIDATION).

NOTICE is hereby given in pursuance of section 141 of the Companies Act, 1899, that a General Meeting of the Members of the abovenamed Company will be held at Metropolitan Building, 56 Hunter-street, Sydney, on Monday, the twelfth day of October, 1925, at three o'clock in the afternoon, for the purpose of having an account laid before them showing the manner in which the winding-up has been conducted and the property of the Company disposed of, and of hearing any explanation that may be given by the Liquidator, and also of determining by Extraordinary Resolution the manner in which the books, accounts and documents of the Company and of the Liquidator thereof shall be disposed of.

ROY E. COX,
Liquidator.

Sydney, 4th September, 1925.

1007 18s.

THE COMPANIES ACTS, 1899-1918.

THE BERRIMA DISTRICT FARM AND DAIRY COMPANY LIMITED.

SPECIAL RESOLUTION.

Passed, 29th July, 1925; confirmed, 19th August, 1925.

AT an Extraordinary General Meeting of The Berrima District Farm and Dairy Company Limited, duly convened and held at the School of Arts, Bowral, on the 29th day of July, 1925, the subjoined Resolution was duly passed; and at a subsequent Extraordinary General Meeting of the said Company, also duly convened and held at the same place on the 19th day of August, 1925, the subjoined Resolution was duly confirmed as a Special Resolution:—

RESOLUTION.

(a) That it is expedient to effect an Amalgamation of this Company with The Coastal Farmers' Co-operative Society Limited, and with the new Company hereinafter mentioned and that with a view thereto this Company be wound up voluntarily, and that Mr. Thomas Anderson be and he is hereby appointed Liquidator for the purpose of such winding-up.

(b) That pursuant to the powers in that behalf conferred by section 261 of the Companies Act, 1899, the business and all or any of the properties, assets and liabilities of this Company be sold and transferred to the new Company, to be formed for the purpose of acquiring the same, and that the consideration for such sale and transfer shall be paid and satisfied in the manner mentioned in the draft Agreement referred to in Clause (d) hereof.

(c) That accordingly a new Company be formed and registered under the Companies Acts, 1899-1918, to be named The Producers' Distributing Society Limited, with a nominal capital of £250,000 divided into 250,000 shares of £1 each.

(d) That the draft Agreement submitted to this Meeting (and which for the purpose of identification has been signed by the Chairman thereof) be and the same is hereby approved, and that the said Liquidator be and he is hereby authorised to enter into an Agreement with the said The Coastal Farmers' Co-operative Society Limited and with the new Company in terms of the said draft, and to carry the same into effect with such modifications (if any) as may be thought expedient.

Dated this third day of September, 1925.

W. R. HINDMARSH,
Chairman of Confirmatory Meeting.

J. H. CAUNTER,
Secretary.

1075 £2 15s.

THE COASTAL FARMERS' CO-OPERATIVE SOCIETY LIMITED, SYDNEY.

SPECIAL RESOLUTION.

Passed, 18th August, 1925; confirmed, 2nd September, 1925.

AT an Extraordinary General Meeting of the members of The Coastal Farmers' Co-operative Society Limited, duly convened and held on the 18th day of August, 1925, the subjoined Special Resolution was duly passed; and at a subsequent Extraordinary General Meeting of the members of the said Company, also duly convened and held on the 2nd day of September, 1925, the subjoined Special Resolution was duly confirmed:—

RESOLUTION.

(a) That it is expedient to effect an amalgamation of this Company with The Berrima District Farm and Dairy Company Limited, and with the new Company hereinafter mentioned, and that with a view thereto this Company be wound up voluntarily, and that Mr. Joseph Alexander Spencer be and he is hereby appointed Liquidator for the purpose of such winding-up.

(b) That pursuant to the powers in that behalf conferred by section 261 of the Companies Act, 1899, the business and all or any of the properties, assets, and liabilities of this Company be sold and transferred to the new Company to be formed for the purpose of acquiring the same, and that the consideration for such sale and transfer shall be paid and satisfied in the manner mentioned in the draft agreement referred to in clause (d) hereof.

(c) That accordingly a new Company be formed and registered under the Companies Acts, 1899-1918, to be named "The Producers Distributing Society Limited," with a nominal capital of £250,000, divided into 250,000 shares of £1 each.

(d) That the draft agreement submitted to this meeting (and which for the purpose of identification has been signed by the Chairman thereof) be and the same is hereby approved, and that the said Liquidator be and is hereby authorised to enter into an agreement with the said The Berrima District Farm and Dairy Company Limited, and with the new Company in terms of the said draft, and to carry the same into effect with such modifications (if any) as may be thought expedient.

W. WATTS,
Chairman of Confirmatory Meeting.

R. BLACKET,
Secretary to Company.

Dated at Sydney, this fourth day of September, 1925.

1074 £2 15s.

IN THE MATTER OF THE COMPANIES ACT, 1899, AND IN THE MATTER OF THE COMMERCIAL DISCOUNT FINANCE & INVESTMENT COMPANY OF AUSTRALIA LIMITED (In Liquidation).

NOTICE is hereby given that an Extraordinary General Meeting of the Company will be held at the office of the Liquidator, Cathcart House, 11c Castlereagh-street, Sydney, on Monday, the 12th October, 1925, at 10 a.m., for the purpose of having an account laid before it, and of hearing any explanation which may be given by the Liquidator, and also of determining by Extraordinary Resolution how the books and documents of the Company shall be disposed of.

Dated at Sydney, this third day of September, 1925.

HARRY ROACH,
Liquidator.

1000 18s.

SHIRE OF GLOUCESTER.

Barrington-street, between Hume and Phillip streets, Gloucester—Permanent Levels.

NOTICE is hereby given that it is the intention of the Council of the Shire of Gloucester to fix Permanent Levels of Barrington-street, between Hume-street and Phillip-street, Gloucester, in accordance with the plans on exhibition at the Shire Engineer's Office, Shire Hall, Gloucester. All persons interested in the levels are required to set forth in writing, addressed to the undersigned, within one month from date of this notice, any objection thereto and any claim for provision of reasonable means of access to the property in which they are interested, as affected by the levels.

E. H. J. O'HALLORAN,
Shire Clerk.

Shire Office, Gloucester.
8th September, 1925.

871 £1 1s.

IN THE MATTER OF THE COMPANIES ACT, 1899, IN THE MATTER OF PHILLIPS AND JOSEPH LIMITED (In Vol. Liquidation.)

Notice to Creditors.

NOTICE is hereby given that all persons having any claims against the above Company, are required on or before the nineteenth day of October, 1925, to send their names and addresses and particulars of their debts or claims to Thomas Donaghy Hadley, the Liquidator of the said Company at his office, Australia House, Wynyard-square, Sydney, and if so required by notice in writing from the said Liquidator, are personally or by their solicitors to come in and prove their said debts or claims at such time and place as shall be specified in such notice; or in default thereof they shall be excluded from the benefit of any distribution made before such debts or claims are so lodged or proved.

Dated at Sydney, this twenty-eighth day of August, 1925.

THOMAS DONAGHY HADLEY,
Liquidator.

868 £1

IN THE MATTER OF THE COMPANIES ACT, 1899, IN THE MATTER OF PHILLIPS AND JOSEPH LIMITED.

Extraordinary Resolution.

NOTICE is hereby given that at an Extraordinary General Meeting of the above Company, held at Sydney, on the twenty-seventh day of August, one thousand nine hundred and twenty-five, the following Extraordinary Resolution was passed:—

That it has been proved to the satisfaction of this Meeting that the Company, cannot by reason of its liabilities continue its business, and that it is advsable to wind up the same, and that Thomas Donaghy Hadley be, and he is hereby appointed Liquidator for the purpose of such winding-up at a fee exclusive of all disbursements of fifty guineas.

Dated at Sydney, this fourth day of September, 1925.

GERALD STANISLAUS BRENNAN,
Chairman.

HORACE JOSEPH,
Secretary.

869 £1

IN THE MATTER OF THE COMPANIES ACT, 1899, AND IN THE MATTER OF THE BATLOW CO-OPERATIVE SOCIETY LIMITED (In Liquidation).

NOTICE is hereby given that an Extraordinary General Meeting of the Society will be held at the Literary Institute, Batlow, on Saturday, the 24th of October, 1925, at 3 o'clock in the afternoon, for the purpose of having an account laid before it, and of hearing any explanation which may given by the Liquidator, and also of determining by Extraordinary Resolution how the books and documents of the Society shall be disposed of.

Dated at Batlow, this first day of September, 1925.

C. S. GREGORY,
Liquidator.

867 15s.

IN THE MATTER OF THE COMPANIES ACT, 1899, AND IN THE MATTER OF SCONE PICTURES LIMITED.

AT an Extraordinary General Meeting of the above Company, duly convened and held at Scone, N.S.W., on the 4th September, 1925, the following Resolution was passed as an Extraordinary Resolution:—

That it has been proved to the satisfaction of this Meeting that the Company cannot, by reason of its liabilities, continue its business and that it is advisable to wind up the same, and accordingly that the Company be wound up voluntarily, and that William James Moxham, of Scone, Public Accountant, be, and he is hereby appointed Liquidator for the purpose of such winding-up.

Dated at Scone, this 8th day of September, 1925.

WILLIAM LUNDIE,
Chairman of abovementioned Meeting.

1053 18s.

IN THE MATTER OF THE COMPANIES ACT, 1899, AND IN THE MATTER OF SCONE PICTURES LTD. (In Liquidation).

Notice to Creditors.

NOTICE is hereby given that all persons having any claims against the above Company are required on or before the 25th October, 1925, to send their names and addresses and particulars of their claims to William James Moxham, the Liquidator of the said Company, at his office at Scone, and if so required by notice in writing from the said Liqudator are personally or by their solicitors to come in and prove their said debts or claims at such time and place as shall be specified in such notice; or in default thereof they will be excluded from the benefit of any distribution made before such debts or claims are so lodged or proved.

Dated at Scone, this 8th September, 1925.

WILLIAM JAMES MOXHAM,
Liquidator.

1052 18s.

NOLAN, SMITH & CO. LIMITED.

NOTICE is hereby given, in pursuance of section 141 subsection (1), of the Companies Act of 1899, that a General Meeting of the Members of the abovenamed Company will be held at Foster House, Foster-street, Sydney, on Monday, the twenty-sixth day of October, 1925, at 5 o'clock in the afternoon, for the purpose of having an account laid before them showing the manner in which the winding-up has been conducted and the property of the Company disposed of, and of hearing any explanation that may be given by the Liquidator, and also determining by Extraordinary Resolution the manner in which the books, accounts, and documents of the Company and of the Liquidator thereof shall be disposed of.

Dated the eighth day of September, 1925.

W. K. FULLERTON, B.Ec., A.I.C.A.,
Liquidator.

1051 £1

ONYIK & LEE LIMITED (In Liquidation).

NOTICE is hereby given, in pursuance of section 141 of the Companies Act, 1899, that a General Meeting of the Members of the abovenamed Company will be held at Kembla Building, 60 Margaret-street, Sydney, on Thursday, 15th October, 1925, at 2.15 p.m., for the purpose of having an account laid before them showing the manner in which the winding-up has been

conducted and the property of the Company disposed of, and of hearing any explanation that may be given by the Liquidator, and also of determining by Extraordinary Resolution the manner in which the books, accounts and documents of the Company, and of the Liquidator thereof, shall be disposed of.

Dated this 9th day of September, 1925.

CHARLES V. WITT,
Liquidator.

1069 £1

MUNICIPALITY OF DUNDAS.

ALTERATION OF STREET NAMES.

THE following alterations of street names have been duly approved by the Minister, and will take effect from this day:—

Present Names.	New Names.
Station-street and Elizabeth-street, Epping.	Baronia-avenue.
Sonter-street, Railway-street and Norman-street, Epping.	Wyralla-avenue.
Eric-street, Eastwood	Cocos-avenue.

THOS. CARSON,
Town Clerk, Dundas.

Town Hall, Dundas,
9th September, 1925.

1060 19s.

MUNICIPALITY OF NORTH SYDNEY.

LEVELS.

NOTICE is hereby given that the levels of Iredale-avenue from Murdoch-street easterly to bend, and Palmer-street between Abbott-street and the boundary, shown on plans and sections exhibited at the Council's office, and duly notified in the Government Gazette No. 100, and dated 24th July, 1925, and the *North Shore Times*, dated 25th July and 1st August, 1925, have been approved by the Council. The levels are now fixed and will take effect from the date of publication of this notice.

H. E. PERRY,
Town Clerk.

Town Hall, North Sydney,
9th September, 1925.

1056 17s.

MUNICIPALITY OF NORTH SYDNEY.

LEVELS OF ROADS.

NOTICE is hereby given that the Council of the Municipality of North Sydney propose to fix the levels of:—

Angelo-street, between McLaren and Berry streets.

Plans and sections showing the levels proposed to be adopted may be inspected at the Town Hall, Alfred-street, Milson's Point, during office hours. All persons interested are required to set forth in writing, addressed to the undersigned, within one month from the date of this notice, particulars of any objection to the proposal, and also any claim for the provision of reasonable means of access to the property in which they are interested.

H. E. PERRY,
Town Clerk.

Town Hall, North Sydney,
9th September, 1925.

1057 £1

MUNICIPALITY OF WAVERLEY.

LIVERPOOL-STREET LEVELS.

NOTICE is hereby given that it is the intention of the Council of the abovenamed area, under the provisions of the Local Government Act, 1919, to fix the levels of Liverpool-street, from Military-road to Old South Head rd. Plan and sections of the proposed levels can be inspected during office hours at the Council Chambers, Bondi-road, Waverley. Persons interested are required to set forth in writing, addressed to the undersigned within one month from date hereof, particulars of any objections to the proposal or any claim for the provision of reasonable means of access to the property in which they are interested.

L. W. BEAGLEY,
Town Clerk.

Council Chambers, Waverley,
4th September, 1925.

859 £1 1s.

MUNICIPALITY OF NARRANDERA.

NOTICE is hereby given that George Moloney, of Narrandera, has been appointed, by the Council of the Municipality of Narrandera, Poundkeeper of the Narrandera Public Pound in the place of W. P. Coates, resigned.

W. R. TALBOT,
Town Clerk.

Council Chambers, Narrandera,
5th September, 1925.

1012* 12s.

OVERDUE RATES.

MUNICIPALITY OF HAY.

Land to be sold for default.

THE following persons are required to take notice, that the Council of the Municipality of Hay has applied to the Public Trustee to sell the lands specified below against their names of which they appear to be the owners or appear to be interested, for overdue rates amounting to the sums mentioned in each case; and that in default of earlier payment to the Public Trustee of the said rates and all interest charges and expenses in connection with the said applications and proceedings by the Public Trustee, the said lands will be offered for sale by the Public Trustee at public auction:—

Eliza Duffy and The London Bank of Australia Limited; overdue rates, £59 2s. 4d.; land, lot 1, section 3, cnr. Murray and Pine streets, Hay.

Margaret Darchy, of Wilcannia, and George Hunter Doake, of Wilcannia; overdue rates, £41 12s. 7d.; land, part portions 106, 107, Simpson-street, Hay.

Michael Gleeson, of Hay; overdue rates, £95 6s. 4d.; land, lot 8, section 16, Lachlan and Cadell streets, Hay.

Elizabeth Edwards, of Hay, and William J. Norris; overdue rates, £34 10s. 4d.; land, lot 10, section 9, Church and Hope streets, Hay.

Henry Lill Lindsay, of Hay, and Wm. Turnbull, of Hay, and G. Swift; overdue rates, £18 10s. 9d.; land, pt. lt. 6, sec. 14, cnr. Edward and Cadell streets, Hay.

John Morgan, of Melbourne, and John McIntosh, of Echuca, Victoria, and the Australasian Building and Investment Society Ltd., of Melbourne, and Liquidators Mercantile Bank; overdue rates, £208 18s. 2d.; land, lot 8 and part 7, Cadell-street, Hay.

ERNEST JOHNS PAYNE,
Public Trustee.

67 Castlereagh-street, Sydney.

1054 £2 1s.

OVERDUE RATES.

MUNICIPALITY OF WENTWORTH.

Land to be sold for default.

To Mary Brooks, of Wentworth.

TAKE NOTICE that the Council of the Municipality of Wentworth has applied to the Public Trustee to sell the undermentioned land of which you appear by search to be the owner, for overdue rates amounting to £40 2s. 3d., and in default of earlier payment to the undersigned of the said rates and all interest charges and expenses in connection with the said application and of the proceedings by the Public Trustee, the said land will be offered for sale by the Public Trustee at public auction:—

Land, lot 6, section 28, Darling-street, Wentworth,

Dated at Sydney, this ninth day of September, 1925.

ERNEST JOHNS PAYNE,
Public Trustee.

67 Castlereagh-street, Sydney.

1055 £1 3s.

SHIRE OF BARRABA.

PUBLIC GATE

IN accordance with Ordinance No. 59, clause 7, it is hereby notified that the Barraba Shire Council has granted permission to Alexander Thomas Lewis, of Upper Horton, to erect a Public Gate, No. '25-3, at a point on the Currangandi-road, within portion 63, approximately south from the south-eastern corner of portion 9, parish of Horton, county of Murchison.

C. D. COOK,
Shire Clerk.

Shire Chambers, Barraba,
2nd September, 1925.

855 15s.

WAKOOL SHIRE COUNCIL.

NOTIFICATION OF CLOSING OF PUBLIC POUND AT MOULAMEIN.

THE Public Pound at Moulamein, by order of the Council, will be closed as from the tenth day of October, 1925, until further notice.

H. A. EDWARDS,
Shire Clerk.

Shire Chambers, Moulamein,
4th September, 1925.
1013 13s.

TALBRAGAR SHIRE No. 85.

NOTICE is hereby given that Sergeant 1st Class Alexander Allan Dyce has been appointed Inspector of Slaughter-houses for Talbragar Shire under the Cattle Slaughtering and Diseased Animals and Meat Act, 1902.

E. J. STEVENS,
Shire Clerk.

1059 9s.

PUBLIC GATES ACT, 1901.

IT is hereby notified that, in accordance with the Public Gates Act, 1901, permission has been granted A. Ferguson, of Breeza, to erect a Public Gate on the Breeza-Goran Lake road at the north-west corner of portion 78, parish of Clift.

Date of preliminary notice, 17th July, 1925.

H. J. SCHUBACK,
Shire Clerk.

Gunnedah, 9th September, 1925
1058 12s.

PAMBULA TEMPORARY COMMON.

IT is hereby notified that at a Meeting of Commoners, held at Pambula, on the 5th September, 1925, Henry Norman Hart was elected a Trustee, in lieu of Joseph Plowright, resigned.

J. A. MACDONALD,
Secretary.

Pambula, 7th September, 1925.
1049 8s.

PORT MACQUARIE PASTURES PROTECTION BOARD.

PASTURES PROTECTION FUND.

STATEMENT of RECEIPTS and EXPENDITURE for Year ended 31st December, 1924

RECEIPTS.	£ s. d.	£ s. d.
To Balance at Government Savings Bank, 31st December, 1923 ...	....	1 3 5
Credit Balance at Commercial Bank on 31st December, 1923	297 15 9	
Less unpresented cheques ...	6 18 0	
		290 17 9
Cash on hand on 31st December, 1923	.....	5 8 8
Assessment—		
Amount due as levy for year ended 31st December, 1924— 157,888 large stock at 2d. per head £ s. d. 1,315 14 8; 1,816 sheep at 2d. per 8 head ... 2 3 6		
Assessments for previous years— 10 at 1¾d. and 17 at 2d. 0 4 4		
Total assessment levied	1,318 2 6	
Arrears brought forward from previous years	112 6 7	
Total	1,430 9 1	
Less rates written off ... £ s. d. 45 0 3; ,, arrears owing ... 58 11 7	103 11 10	
	1,326 17 3	
Amount received on account of assessment (previous years overpayments applied) ...	2 16 10	
		1,324 0 5
Assessment overpaid	2 12 11	
Less amount refunded ...	0 6 6	
		2 6 5
Fees for sheep brands and marks	0 13 0	
Less Gazette fees collected ...	0 3 0	
		0 10 0
Costs allowed by Court		0 8 0
Exchange added to cheques		13 11 0
Other receipts in detail—		
Administrative expenses		24 7 6
Government Savings Bank deposits withdrawn and placed to credit of current account		300 0 0
Interest on Government Savings Bank deposit		0 14 0
		£1,963 7 2

EXPENDITURE.	£ s. d.	£ s. d.
By Administrative expenses—		
(a) Salaries and allowances—		
Secretary, from 1st January, 1924, to 31st December, 1924, at £200 per annum	200 0 0	
Stock Inspector's salary from 1st January, 1924, to 31st December, 1924, at £425 per annum	425 0 0	
Stock Inspector's equipment allowance from 1st January, 1924, to 31st December, 1924	98 2 5	
Rabbit Inspector's salary for four days, at £1 per day ...	4 0 0	
Directors' travelling expenses	20 17 0	
		747 19 5
(b) Office expenses—		
Advertising, printing, and stationery	58 5 3	
Audit fee	3 6 8	
Postage	46 4 10	
Rent	29 18 6	
Telephone	0 9 2	
		138 4 5
(c) Bank fee, cheque books, and exchange...		11 19 6
Contribution to Consolidated Revenue (3 per cent. on £1,552 15s. 7d.) for year ended 31st December, 1923		46 11 8
Contribution, P.P. Boards' Council of Advice		10 10 0
Insurance: Workmen's Compensation Act (Board Staff only)	£ s. d. 1 16 0	
Insurance: Fidelity guarantee...	1 13 9	
		3 9 9
Certificates issued and paid for skins and scalps, &c.—	£ s. d.	
Native dogs, at 15s. ...	2 5 0	
do at 12s. 6d. ...	223 2 6	
do pups, at 6s. 3d.	18 8 9	
Crows, at 1s.	28 19 0	
Magpies, at 3d.	22 3 6	
		294 18 9
Other expenditure in detail—		
Deposits withdrawn		300 0 0
Office furniture, £6 6s.; P.O. box, £1; repairs to furniture, £1 10s.		8 16 0
Furniture insurance, 5s. 4d.; cartage, 4s.; removal expenses, £1 10s.		1 19 4
Sundries		0 1 9
Cash in hand		3 9 4
	£ s. d.	
Balance in bank	103 7 1	
Less unpresented cheques ...	9 17 3	
		93 9 10
Balance at Government Savings Bank ...		301 17 5
		£1,963 7 2

Dated at Kempsey, this 16th day of January, 1925.

H. C. HENDERSON, Chairman.
S. R. PAINE, Secretary.

I certify that all the books and vouchers in the possession of the Board have been duly audited by me and found to be correct,

A. S. LLOYD, A.F.I.A., Auditor.
£4 15s.

PORT MACQUARIE PASTURES PROTECTION BOARD.—*continued.*

RESERVES IMPROVEMENT FUND.

STATEMENT of RECEIPTS and EXPENDITURE for Year ended 31st December, 1924.

RECEIPTS.	£ s. d.	£ s. d.
Credit balance at 31st Dec., 1923		106 18 1
Cash on hand at 31st Dec., 1923		1 15 10
Exchange		0 4 6
Travelling rate collected in Port Macquarie P.P. District		158 11 10
Travelling rate received from other P.P. Boards—		
Gloucester...	1 4 0	
Tweed-Lismore	0 9 2	
Grafton	10 17 6	
Armidale	1 0 10	
Bourke	0 1 0	
Cumberland	0 11 10	
Maitland	0 0 6	
		14 4 10
Grazing permits		4 0 0
Fines		5 5 0
Other receipts in detail—		
Stamps returned by permit inspectors ...		0 19 3
		£291 19 4

EXPENDITURE.	£ s. d.	£ s. d.
Travelling rate—Refunded to other P.P. Boards—		
Armidale	10 16 2	
Gloucester	19 11 2	
Tamworth	8 12 3	
Cumberland	0 5 0	
Tweed Lismore	0 0 7	
Casino	0 2 7	
Grafton	1 6 6	
Jerilderie	1 10 0	
Albury	0 11 7	
Maitland	0 0 9	
	42 16 7	
Travelling rate refunded to stock owners...	6 13 1	
		49 9 8
Reserves improvement—		
Miscellaneous		58 17 6
Administrative expenses—		
(*a*) Salaries and allowances—		
Secretary, from 1st Jan., 1924, to 31st Dec., 1924, at £15 per annum (paid to General Fund)		15 0 0
Commission to Permit Inspectors		1 5 0
(*b*) Office expenses—		
Advertising, printing, and stationery ...		5 14 6
Postage...		8 9 9
(*c*) Cheque-books		0 10 0
Exchange		0 14 0
Legal expenses—		
Witnesses' expenses		2 0 0
Contribution to Consolidated Revenue (3 per cent. on £140 2s. 9d.) for year ended 31st Dec., 1923		4 4 1
	£ s. d.	
Cash on hand at 31st Dec., 1924 ...	1 6 1	
Credit balance at 31st Dec., 1924 ...	144 8 9	
		145 14 10
		£291 19 4

Dated at Kempsey, this 16th day of January, 1925.

[H. C. HENDERSON, Chairman.
S. R. PAINE, Secretary.

I certify that all the books and vouchers in the possession of the Board have been duly audited by me and found to be correct.

A. S. LLOYD, A.F.I.A., Auditor.

847 £3 5s.

TWEED-LISMORE PASTURES PROTECTION BOARD.

RESERVES IMPROVEMENT FUND.

STATEMENT of RECEIPTS and EXPENDITURE for Year ended 31st December, 1924.

RECEIPTS.	£ s. d.	£ s. d.
To Credit balance at 31st December, 1923 ...		28 11 6
Exchange		0 0 6
Travelling rate collected in Tweed-Lismore P.P. District		73 1 11
Travelling rate received from other P.P. Boards—	£ s. d.	
Casino	6 9 10	
Tenterfield	0 14 2	
Grafton	0 7 8	
Cumberland	0 1 4	
Port Macquarie	0 0 7	
Berrima..	0 0 5	
		7 14 0
Other receipts in detail—Over-charges received		0 15 0
		£110 2 11

EXPENDITURE.	£ s. d.	£ s. d.
By Travelling rate—Refunded to other Boards—		
Casino	26 10 0	
Cumberland	3 0 10	
Grafton	0 9 4	
Tenterfield	0 7 2	
Port Macquarie	0 1 9	
Kiama	0 0 11	
		30 10 0
Administrative expenses—		
(*a*) Salaries and allowances—		
Secretary, from 1st January, 1924, to 31st December, 1924, at £10 per annum...		10 0 0
(*b*) Office expenses—		
Advertising...		3 9 6
Audit fee		7 7 0
Postage		3 13 11
Stationery		5 8 0
Telephone		5 16 4
(*c*) Bank fee		0 10 0
Exchange		0 2 0
Contribution to consolidated revenue (3 per cent. on £41 16s. 1d.) for year ended 31st December, 1923		1 5 1
Additional contribution to consolidated revenue, 1921		0 8 10
Other expenditure in detail—Over-charges refunded		0 15 0
Credit balance at 31st December, 1924 ...		40 17 3
		£110 2 11

Dated at Lismore, this twelfth day of January, 1925.

SPENCER M. COTTEE, Chairman.
R. J. SPINKS, Secretary.

I certify that all the books and vouchers in the possession of the Board have been duly audited by me and found to be correct.

E. D. ARMSTRONG, Auditor.

979 £3

TWEED-LISMORE PASTURES PROTECTION BOARD—*continued.*

PASTURES PROTECTION FUND.

STATEMENT of RECEIPTS and EXPENDITURE for Year ended 31st December, 1924.

RECEIPTS.

	£	s.	d.
To Credit balance at Bank of New South Wales on 31st December, 1923	334	15	9
Fixed deposit withdrawn and placed to credit of current account	1,200	0	0
Withdrawals from Government Savings Bank	1,000	0	0
Interest on fixed deposit, £1,200 at 4½ per cent. per annum from 15th October, 1923, to 15th October, 1924	54	0	0
Interest on deposit in Government Savings Bank, £1,000, at 2 per cent.	27	2	3
Assessment—Arrears of assessment received	1	3	3
Fines (net)	52	19	2
	£2,670	0	5

EXPENDITURE.

	£	s.	d.	£	s.	d.
By Administrative Expenses—						
(*a*) Salaries and allowances—						
Secretary from 1st January, 1924, to 31st December, 1924, at £315 per annum	315	0	0			
Stock Inspector's salary from 1st January, 1924, to 31st December, 1924, at £450 per annum ...	451	14	4			
Stock Inspector's equipment allowance from 1st January, 1924 to 31st December, 1924, at £200 per annum	200	0	0			
Stock Inspector's subsistence allowance	42	0	0			
Chairman's fees	5	5	0			
Directors' travelling expenses ...	37	2	0			
				1,951	1	4
(*b*) Office expenses—						
Advertising	8	14	0			
Audit fee	26	5	0			
Cleaning...	26	0	0			
Letter-box fee	1	0	0			
Lighting	3	12	0			
Petty cash	2	9	6			
Postage	17	8	2			
Printing	14	18	6			
Rent	104	0	0			
Stationery	5	6	7			
Subscription to Government Gazette	1	15	6			
Telephone	6	5	5			
				217	14	8
(*c*) Bank Fee	.....			0	10	0
Conference expenses— P.P. Board's convention ...	.....			25	0	0
Legal expenses—Solicitors' fees ...	.....			2	2	0
Contribution to consolidated revenue (3 per cent. on £3,518 19s. 1d.) for year ended 31st December, 1923...				105	13	11
Contribution, P.P. Board's Council of Advice...				5	5	6
Insurance—Workman's Compensation Act (Board staff only)				0	8	9
Fidelity guarantee				0	9	0
Expenditure under special Ministerial approval—Clerical assistance				15	0	0
Other expenditure in detail—Veterinary instruments				1	7	6
Fixed deposit at Bank of New South Wales, at 4 per cent. per annum on 31st December, 1924				700	0	0
Balance in Bank				545	7	9
				£2,670	0	5

Dated at Lismore, this twelfth day of January, 1925.

SPENCER M. COTTEE, Chairman.
R. J. SPINKS, Secretary.

I certify that all the books and vouchers in the possession of the Board have been duly audited by me and found to be correct.

E. D. ARMSTRONG, A.F.I.A., Auditor.

978 £4 10s.

ROWENA BORE WATER TRUST.

IT is hereby notified, in accordance with the Regulations under the Water Act, 1912, that an election of two Trustees in respect of the Rowena Bore Water Trust was held at the Trust's Office, Collarenebri, on the 2nd day of September, 1925, and at such election Frederick H. Grace, of Roslyn, and Hedley W. Phelps, of Glenidyle, were duly re-elected unopposed.

RICHARD BLACK,
Returning Officer.

Collarenebri, 2nd September, 1925.

856 12s.

COLLYMONGLE BORE WATER TRUST.

IT is hereby notified, in accordance with the Regulations under the Water Act, 1912, that an election of two Trustees in respect of the Collymongle Bore Water Trust was held at the Trust's Office, Collarenebri, on the 2nd day of September, 1925, and at such election John A. Sinclair, of Collymongle, and Thomas Johnston, of Wenna, were duly elected unopposed.

RICHARD BLACK,
Returning Officer.

Collarenebri, 2nd September, 1925.

857 12s.

OREEL No. 1 BORE WATER TRUST.

IT is hereby notified, in accordance with the Regulations under the Water Act, 1912, that an election of two Trustees in respect of the Oreel No. 1 Bore Water Trust was held at the Trust's Office, Collarenebri, on the 2nd day of September, 1925, and at such election Charles H. Kemp, of Franxton, and Harold E. C. Fuller, of Braeside, were duly elected unopposed.

RICHARD BLACK,
Returning Officer.

Collarenebri, 2nd September, 1925.

858 12s.

ALBURY PASTURES PROTECTION BOARD.

PASTURES PROTECTION FUND.

STATEMENT of RECEIPTS and EXPENDITURE for Year ended 31st December, 1924.

Receipts.	£	s.	d.	£	s.	d.
To Credit balance at Rural Bank on 31st December, 1923	354	18	8			
Less unpresented cheques ...	3	14	2			
				351	4	6
Interest on current account in Government Savings Bank ...	.....			6	7	7
Assessment :—						
Arrears of assessment received	.....			0	8	8
Amount due as levy for year ended 31st December, 1924 :—						
29,574 large stock at 3d. per head ...	£ 369	s. 13	d. 6			
374,174 sheep at 3s. per 100 head ...	561	6	0			
Partly stocked land—						
Other land at appraised value ...	158	19	3			
Total assessment levied... ...				1,089	18	9
Arrears brought forward from previous years				23	14	6
Total				1,113	13	3
Less deductions for rabbit proof fence ...	196	11	2			
Arrears owing current year	19	11	6			
Arrears owing previous years	23	14	6			
				239	17	2
				873	16	1
Assessment overpaid				0	6	9
Fees for sheep brands and marks				29	7	9
Gazette fees collected... ...				6	5	6
				35	12	3
Fines (net)...				13	18	6
Costs allowed by Court				22	15	6
Sale of forms				0	5	0
Exchange added to cheques				6	5	3
Other receipts in detail—						
Reserves Improvement Fund—Temporary loan				300	0	0
Reserves Improvement Fund—Refund sundries				11	14	11
				£1,622	16	0

Expenditure.	£	s.	d.	£	s.	d.
By Administrative Expenses :—						
(a) Salaries and Allowances :—						
Secretary, from 2nd Dec., 1923, to 1st Dec., 1924, at £175 p.a.	175	0	0			
Stock Inspector's salary from 1st Jan., to 31st Dec., ...	297	10	0			
Stock Inspector's equipment allowance from 1st Jan., ...	100	0	0			
Stock Inspector's subsistence allowance	18	10	0			
Rabbit Inspector's salary, from 2nd Dec., 1923, to 1st Dec., 1924, at £365 p.a.	365	0	0			
Chairman's fees	14	10	0			
Directors' travelling expenses ...	54	17	0			
				1,020	7	0
(b) Office expenses :—						
Advertising	20	7	4			
Audit fee	8	8	0			
Cleaning	36	12	4			
Petty cash	5	9	7			
Postage	25	18	6			
Printing	7	4	0			
Rent	20	1	0			
Stamp duty	1	15	0			
Stationery...	9	3	4			
Telephone	6	3	8			
				141	2	9
(c) Bank fee	0	10	0			
Cheque-books	2	0	0			
Exchange	5	15	8			
				8	5	8
Conference expenses :—						
P.P. Board's convention ...				15	15	0
Legal expenses :—						
Solicitors' fees				12	1	0
Contribution to Consolidated Revenue (3 per cent on £947) for year ended 31st December, 1923.				28	8	3
Contribution, P.P. Boards' Council of Advice				5	5	0
Insurance, Workers Compensation Act (Board Staff only) fidelity guarantee				1	12	6
Gazette fees remitted to Goverment Printer for sheep brands and marks				5	5	6
Expenditure under special Ministerial approval :—						
Stock Inspector's Assistant salary, 1st Jan., to 31st Dec..				78	0	0
Other expenditure in detail :—						
Reserves Improvement Fund, sundries				3	13	5
Balance in Bank	303	12	5			
Less unpresented cheques ...	1	12	6			
				301	19	11
				£1,622	16	0

Dated at Albury, this 20th day of February, 1925.

S. G. MACLURE, Chairman.
G. H. ROXBURGH, F.C.P.A., Secretary.

I certify that all the books and vouchers in the possession of the Board have been duly audited by me, and found to be correct.

J. H. BRIAN, Auditor.

872 £4 10s.

WIRE-NETTING ACCOUNT.

STATEMENT of RECEIPTS and EXPENDITURE for Year ended 31st December, 1924.

Receipts.	£	s.	d.
To Credit balance on 31st December, 1923 ...	1	16	3
Amount received as interest	231	1	9
Amount received as fines re wire netting instalments	0	6	8
Other items in detail—			
Rural bank interest, current account ...	0	8	8
Exchange	0	0	11
	£233	14	3

Expenditure.	£	s.	d.
By Minister for Lands	228	13	4
Other items in detail—			
Rural bank charges	0	10	0
Secretary keeping accounts	4	0	0
Credit balance, 31st December, 1924	0	10	11
	£233	14	3

Dated at Albury, this 20th day of February, 1925.

S. G. MACLURE, Chairman.
G. H. ROXBURGH, F.C.P.A., Secretary.

I certify that all the books and vouchers in the possession of the Board have been duly audited by me, and found to be correct.

J. H. BRIAN, Auditor.

874 £1 10s.

ALBURY PASTURES PROTECTION BOARD—*continued.*

RESERVES IMPROVEMENT FUND.

STATEMENT of RECEIPTS and EXPENDITURE for Year ended 31st December, 1924.

RECEIPTS.

	£ s. d.	£ s. d.
To Credit balance at 31st December, 1923		893 9 3
Interest		34 2 5
Exchange		0 1 6
Travelling rate collected in Albury P.P. District		822 16 7
Travelling rate received from other P.P. Boards :—		
Corowa	23 11 1	
Hume	144 7 10	
Urana	103 19 1	
Wagga Wagga	83 4 10	
Deniliquin...	14 15 2	
Jerilderie	11 3 4	
Young	1 4 2	
Gundagai	11 15 5	
Narandera	11 17 10	
Maitland	0 14 8	
Goulburn	1 7 10	
Coonamble	1 18 3	
Tamworth...	0 8 10	
Port Macquarie	0 11 7	
Parramatta	0 11 0	
Moulamein	5 3 4	
Forbes	1 16 8	
		418 10 11
Grazing permits		28 5 10
Contributions to reserves improvement ...		2 0 0
Deposits on contracts		10 17 0
Other receipts in detail—		
Stock Inspector, repayments of advance re car...		48 0 0
Stock Inspector, interest on advance re car		7 11 11
Legal expenses refunded by P.P. Fund ...		9 19 0
		£2,275 14 5

EXPENDITURE.

	£ s. d.	£ s. d.
By Travelling Rate—Refunded to other P.P. Boards :—		
Corowa	38 6 11	
Hume	48 4 4	
Urana	31 15 11	
Wagga Wagga	27 6 5	
Hay	1 3 7	
Condobolin	1 17 5	
Deniliquin	2 8 6	
Jerilderie	1 11 1	
Young	0 16 1	
Gundagai	12 19 5	
Cooma	8 14 2	
Narrandera	8 3 7	
Travelling rate refunded to stock owners	4 17 4	
		188 4 9
Reserves improvement—		
Ringbarking	105 1 2	
Suckering	43 11 0	
Destruction of rabbit harbour...	243 5 2	
Digging out rabbits	21 0 0	
Poisoning...	33 14 10	
Briar and burr cutting	230 15 0	
Destruction of noxious weeds ...	189 2 11	
Miscellaneous	9 17 6	
		876 7 7
Material and equipment—		
Poisons	16 6 4	
Poison carts	14 0 3	
Tools	2 10 0	
Repairs and maintenance ...	0 9 2	
		33 5 9
Administrative expenses—		
(*a*) Salaries and allowances—		
Secretary, from 1st Jan., 1924, to 31st Dec., 1924, at £50 p.a.		50 0 0
Stock Inspector's salary, at £127 10s. p.a.		127 10 0
Stock Inspector's equipment allowance, 1st Jan. to 31st Dec., at £100 p.a. ...		100 0 0
Stock Inspector's travelling expenses ...		15 1 10
Rabbit Inspector's salary, 1st Jan., to 31st Dec., at £40 p.a.		40 0 0
Running expenses		7 9 10
(*b*) Office expenses—		
Advertising		4 2 6
Audit fee		4 4 0
Cleaning		5 7 6
Postage		18 2 9
Printing		21 0 6
Stamp duty		36 6 2
Subscription to Government Gazette ...		5 1 11
Telephone		0 10 0
(*c*) Bank fee		2 5 0
Cheque books		0 1 0
Legal expenses—		
Solicitor's fees...		25 4 6
Fines transferred to P.P. fund		10 17 0
Contribution to Consolidated Revenue (3 per cent. on £1,388) for year ended 31st Dec., 1923		41 13 1
Expenditure under special Ministerial approval—		
Stock Inspector's assistant, salary from 1st Jan. to 31st Dec.		25 0 0
Other expenditure in detail—	£ s. d.	
P.P. Fund, Temporary loan ...	300 0 0	
" " Refund sundries for 1923	11 14 11	
Delegates expenses—deputation to Minister	15 15 0	
Subscription to Council of Advice	5 5 6	
		332 15 5
Credit balance at 31st Dec., 1924 (less unpaid cheques, £9 6s. 8d.)		305 12 4
		£2,275 14 5

Dated at Albury, this 20th day of February, 1925.

S. G. MACLURE, Chairman.
G. H. ROXBURGH, F.C.P.A., Secretary.

I certify that all the books and vouchers in the possession of the Board have been duly audited by me, and found to be correct.

J. H. BRIAN, Auditor.

YASS PASTURES PROTECTION BOARD.

PASTURES PROTECTION FUND.

STATEMENT of RECEIPTS and EXPENDITURE for Year ended 31st December, 1924.

Receipts.	£	s.	d.	£	s.	d.
To Credit balance at bank on 31st Dec., 1923 ...				338	18	8
Interest on deposit in Government Savings Bank				11	19	5
Assessment—						
Amount due as levy for year ended 31st December, 1924—						
20,000 large stock at 3d. per head	250	1	0			
765,722 sheep at ½d. per head ...	1,596	15	7			
Unstocked land—						
Other land at appraised value ...	20	6	11			
	£	s.	d.			
Total Assessment levied ...	1,867	3	6			
Arrears brought forward from previous years...	7	15	6			
Total...	1,874	19	0			
Less deductions for rabbit-proof fence	£ 283	s. 7	d. 6			
Arrears owing current year ...	5	2	6			
Arrears owing previous years ...	3	9	0			
	291	19	0			
Amount received on account of assessment				1,583	0	0
Assessment overpaid				3	1	6
Fees for sheep brands and marks, Gazette fees collected				70	18	3
Wire netting—Deposits on applications ...				11	5	0
Fines (net)...				5	15	0
Costs allowed by Court				14	10	0
Witnesses' expenses				15	16	0
Exchange added to cheques				5	16	7
Other receipts in detail—						
Queanbeyan Board account, Turner's retirement				61	1	3
Stock Branch account, Turner's retirement				106	4	10
Dishonored cheque				1	10	0
Reserves Improvement Fund account (cheques drawn wrong account)				23	3	2
Refund O.P. w.n. account				0	19	0
Cheque not presented (written back) ...				0	10	6
				£2,254	9	2

Expenditure.	£	s.	d.	£	s.	d.
By Administrative expenses—						
(a) Salaries and allowances—						
Secretary, from 1st Jan. to 31st Dec., at £260 p.a.	260	0	0			
Stock Inspector's salary, from 1st Feb. to 31st Dec., at £425 p.a.	389	11	8			
Stock Inspector's equipment allowance, from 1st Feb. to 31st Dec., at £100 p.a.	91	13	4			
Stock Inspector (Turner) ...	433	6	8			
Rabbit Inspector's salary, from 1st Jan. to 31st Dec., at £365 p.a.	365	0	0			
Chairman's fees	12	12	0			
Directors' travelling expenses ...	60	15	0			
				1,612	18	8
(b) Office expenses—						
Advertising and printing ...	55	4	7			
Audit fee	10	10	0			
Fuel	2	5	0			
Furniture	38	12	10			
Lighting	2	2	0			
Maps	0	18	0			
Post-office box	1	0	0			
Postage	35	4	0			
Repairs to chairs	0	11	0			
Rent...	51	2	0			
Stamp duty	1	5	0			
Stationery	16	15	4			
Subscription to Government Gazette	1	15	0			
Telephone	9	16	4			
				227	1	1
(c) Bank fee	1	0	0			
Cheque-books	1	13	4			
Exchange	3	17	0			
				6	10	4
Legal expenses—						
Solicitors' fees	12	12	0			
Cost of summons	1	18	0			
Witnesses' expenses	15	16	0			
				30	6	0
Contribution to Consolidated Revenue for year				48	18	6
Insurance—Workmen's Compensation Act (Board staff only) ...	3	6	0			
Fidelity guarantee	2	8	8			
				5	14	3
Gazette fees remitted to Government Printer for sheep brands and marks				7	2	[illegible]
Card system for brands and marks				15	16	[illegible]
Cheques drawn on wrong account...				23	3	[illegible]
Certificates issued and paid for skins, scalps, &c.—						
1,739 crows, at 6d. per scalp ...	43	9	6			
26 eagle-hawks, at 2s. per scalp	2	12	0			
3 native dogs, at £2 ,,	6	0	0			
5 ,, at £1 ,,	5	0	0			
				57	1	6
Other expenditure in detail—						
Inspector Furness, removal expenses				32	19	4
Refund w.n. account, overpayment, £1 7s. 8d.; typewriter, £24				25	7	8
Removing office, £1 15s.; dishonoured cheque, £1 10s.				3	5	0
Fixed deposit at Government Savings Bank, on 31st Dec., 1924				150	0	0
	£	s.	d.			
Balance in Bank	9	3	9			
Less unpresented cheques ...	0	19	0			
				8	4	9
				£2,254	9	2

Dated at Yass, this 13th day of February, 1924.

J. CONNELL, Chairman.
E. A. HICKEY, Secretary.

We certify that all the books and vouchers in the possession of the Board have been duly audited by us, and found to correct.

Jno. W. W. Yeo, } Auditors.
A. J. Poignand, }

YASS PASTURES PROTECTION BOARD—*continued.*

RESERVES IMPROVEMENT FUND.

STATEMENT of RECEIPTS and EXPENDITURE for Year ended 31st December, 1924.

Receipts.	£ s. d.	£ s. d.
Credit balance at 31st December, 1923		239 9 9
Interest		6 8 0
Exchange		0 3 0
Travelling rate collected in Yass P.P. District ...		399 18 2
Travelling rate received from other P.P. Boards—	£ s. d.	
Braidwood P.P. Board... ...	4 19 4	
Queanbeyan ,, ...	15 19 10	
Condobolin ,, ...	0 13 5	
Goulburn ,, ...	62 2 9	
Young ,, ...	54 15 2	
Berrima ,, ...	0 15 10	
Carcoar ,, ...	0 0 7	
Canonba ,, ...	1 5 1	
Gundagai ,, ...	11 12 6	
Wagga ,, ...	6 16 11	
Narrandera ,, ...	0 10 0	
Molong ,, ...	9 8 3	
Bathurst ,, ...	2 12 11	
Jerilderie ,, ...	0 15 0	
Tamworth ,, ...	2 1 5	
Hume ,, ...	0 3 0	
Forbes ,, ...	28 10 10	
Cumberland ,, ...	3 0 1	
Denman ,, ...	2 9 9	
		208 2 8
Other receipts in detail—		
Dishonoured cheque		1 10 0
Overpayment		0 0 10
Amount overbanked		0 0 4
		£855 12 9

Expenditure.	£ s. d.	£ s. d.
Travelling rate—Refunded to other Boards:—		
Goulburn P.P. Board	9 14 3	
Carcoar ,, ...	6 14 1	
Hume ,, ...	0 10 0	
Queanbeyan ,, ...	11 5 5	
Young ,, ...	35 19 1	
Molong ,, ...	1 18 2	
Cooma ,, ...	4 19 11	
Bathurst ,, ...	5 9 8	
Coonamble ,, ...	1 1 11	
Forbes ,, ...	3 10 6	
Gundagai ,, ...	5 12 9	
Braidwood ,, ...	3 9 6	
Molong ,, ...	3 5 0	
Pilliga ,, ...	0 17 11	
Dubbo ,, ...	3 13 7	
Wagga ,, ...	0 7 6	
Canonba ,, ...	2 8 3	
		100 17 6
Travelling rate refunded to stock owners ...		2 13 4
Reserves improvement—Digging out rabbits ...		364 11 8
Material and equipment :—		
Tools		1 7 6
Repairs barrier gate		0 7 6
Administrative expenses—		
Salaries and allowances—		
Secretary, from 1st January to 31st December, at £40 per annum		40 0 0
Commission to Permit Inspectors		7 19 9
Office expenses—Audit fee		8 8 0
Bank fee—Cheque-books		3 6 6
Insurance, Workmen's Compensation Act (workmen only)		5 11 0
Contribution to Consolidated Revenue (3 per cent.) for year ended 31st December, 1924		15 5 3
	£ s. d.	
Cash on hand at 31st December, 1924	3 17 4	
Credit balance at 31st December, 1924	319 7 5	
		323 4 9
		£855 12 9

Dated at Yass, this 17th day of February, 1924.

J. CONNELL, Chairman.
E. A. HICKEY, Secretary.

We certify that all the books and vouchers in the possession of the Board have been duly audited by us and found to be correct.

JNO. W. W. YEO, A. J. POIGNAND, } Auditors.

3501 £3 15s.

YASS PASTURES PROTECTION BOARD.

WIRE-NETTING ACCOUNT.

STATEMENT of RECEIPTS and EXPENDITURE for Year ended 31st December, 1924.

Receipts.	£ s. d.	Expenditure.	£ s. d.
To Amount received as principal	905 17 11	By Minister for Lands	1,210 17 1
Amount received as interest	301 3 8	Exchange	0 9 0
Amount received as fines	2 16 6		
Exchanges	0 9 0		
Overpayments	0 19 0		
	£1,211 6 1		£1,211 6 1

JOS. CONNELL, Chairman.
E. A. HICKEY, Secretary.

JNO. W. W. YEO, A. J. POIGNAND. } Auditors.

3502 £1 5s.

CURRUMBAH BORE WATER TRUST.

THE Trustees of the Trust District of the Currumbah Bore Water Trust have caused to be made an assessment of all ratable property within the abovenamed Trust, with the names of the owners and occupiers as far as is known. Particulars of the assessment are open for inspection at the office of the Trustees, Frome-street, Moree, and within twenty-one days from publication of this notice in the Gazette, appeals may be lodged under the Water Act, 1912, and Regulations.

JOS. CAMERON,
Secretary.

Moree, 7th September, 1925.
1050 14s.

BALANCE SHEET—ALNWICK DRAINAGE UNION.

Half-year ending 30th June, 1925.

DR., 1925.

	£	s.	d.
Cleaning drains	3	15	0
Purchase of flood gates	5	19	0
Printing Balance-sheet	2	0	6
Current account fee	0	5	0
Balance 30th June, 1925	33	3	8
	£45	3	2

CR., 1925.

	£	s.	d.
By Rates	9	12	0
Balance 31st December, 1924	35	11	2
	£45	3	2

W. DWYER,
Chairman.

R. L. HUGHES, } Auditors.
T. A. HUGHES, }
24th August, 1925.

790—2 £2 12s.

Re Andrew McInness, late of Wymah, in the State of New South Wales, grazier and farmer, deceased.

PURSUANT to the Wills, Probate and Administration Act, 1898, and the Testator's Family Maintenance and Guardianship of Infants Act, 1916: Notice is hereby given that every person having any claim against the estate of the abovenamed, Andrew McInness, late of Wymah, in the State of New South Wales, grazier and farmer, who died on or about the 1st day of June, 1925, probate of whose will was, on the 7th day of August, 1925, granted by the Supreme Court of New South Wales to Maria McInness, the executrix, and Andrew Charles McInness, one of the executors named in the will of the said deceased, the other executor Allan Leslie McInness, named therein, having predeceased the testator, is hereby required to send particulars in writing of such claim to the said executrix and executor, in care of the undersigned, at their office at Albury, in the said State, on or before the 31st day of October, 1925, at the expiration of which time the said executrix and executor will proceed to distribute the assets of the said deceased amongst the persons entitled thereto, having regard only to the claims of which they then have notice; and the said executrix and executor will not be liable, for the assets or any part thereof so distributed, to any person of whose claim they shall not have had notice at the time of such distribution. —Dated this 4th day of September, 1925.

TIETYENS, McLACHLAN AND GAVAN DUFFY,
Dean-street, Albury,
and at
Cathcart House,
11c Castlereagh-street, Sydney,
Proctors for the said Executrix and Executor.

860 £1 12s.

In the Supreme Court of New South Wales.
PROBATE JURISDICTION.

In the estate of Patrick Joseph Clancy, late of Wagga Wagga, in the State of New South Wales, farmer, deceased.

PURSUANT to the Wills, Probate and Administration Act, 1898, and the Testator's Family Maintenance and Guardianship of Infants Act, 1916: Notice is hereby given that every creditor or other person having any claim or demand against the estate of the abovenamed deceased, who died at Wagga Wagga on the 27th day of June, 1924, and probate of whose will was granted by the Supreme Court of New South Wales, on the 19th day of August, 1925, to John Clancy, of Henty, in the State of New South Wales, farmer, the executor named in the said will, are hereby required to send full particulars in writing of their claims or demands to the said executor on or before the 24th day of October next, at the expiration of which time the said executor will proceed to distribute the assets of the said deceased among the persons entitled thereto, having regard only to the debts, claims and demands of which he shall then have notice; and the said executor will not be liable, for the assets or any part thereof so distributed, to any person of whose debt or claim he shall not have had notice at the time of such distribution.—Dated this 7th day of September, 1925.

TREVOR, JONES, AND LAPPIN,
Solicitors,
Fitzmaurice-street, Wagga Wagga.

1068 £1 12s.

In the Supreme Court of New South Wales.
PROBATE JURISDICTION.

In the will of Charles Marriott, late of Chatswood, Sydney, in the State of New South Wales, gentleman, deceased.

PURSUANT to the Wills, Probate and Administration Act, 1898, and the Testator's Family Maintenance and Guardianship of Infants Act, 1916: Notice is hereby given that every creditor and any other person having any claim against the estate of Charles Marriott, the abovenamed, who died on or about the 15th day of January, 1923, and probate of whose will was granted by the Supreme Court of New South Wales, in its Probate Jurisdiction, on the 27th day of April, 1923, to Thomas Marriott, Henry Nelson Marriott and Selina Marriott, the executors of the will, are hereby required to send particulars in writing of such claim to the said Thomas Marriott and Henry Nelson Marriott, as the surviving executors, to the care of the undersigned, at their office hereunder mentioned, on or before the 21st day of October, 1925, at the expiration of which time the said Thomas Marriott and Henry Nelson Marriott will proceed to distribute the assets of the said deceased amongst the persons entitled thereto, having regard only to the claims of which they have had notice; and notice is hereby further given that the said Thomas Marriott and Henry Nelson Marriott will not be liable, for the assets or any part thereof so distributed, to any person of whose claim they shall not have had notice at the time of such distribution.

MARRIOTT AND OLIVER,
Proctors for the Executors,
Nowra.

By their Agents,—
PERKINS, STEVENSON AND CO.,
122 Pitt-street, Sydney.

1067 £1 12s.

In the Supreme Court of New South Wales.
PROBATE JURISDICTION.

In the will of Archibald Baxter, the elder, late of Glengarry Farm, near Temora, in the State of New South Wales, farmer, deceased.

PURSUANT to the Wills, Probate and Administration Act, 1898, and the Testator's Family Maintenance and Guardianship of Infants Act, 1916: Notice is hereby given that every creditor or other person having any claim against the estate of Archibald Baxter, the elder, the abovenamed deceased, who died on the 18th day of December, 1924, and probate of whose will was, on the 11th day of February, 1925, granted by the Supreme Court of New South Wales, in its Probate Jurisdiction, to Duncan Baxter, the executor of the said will named, is hereby required to send in particulars of such claims to the executor, care of the undersigned, on or before the 8th day of November, 1925, at the expiration of which time the said executor will proceed to distribute the assets of the said deceased among the persons entitled thereto, having regard only to the claims of which he shall have notice; and notice is hereby given that the said executor will not be liable, for the assets or any part thereof distributed, to any person of whose claim he shall not have had notice at the time of such distribution.—Dated this 8th day of September, 1925.

JOHN JAMIESON,
Proctor for the Executor,
Hoskins-street, Temora.

1045 £1 12s.

In the Supreme Court of New South Wales.

PROBATE JURISDICTION.

In the will and codicil of Frank Edwin Brown, late of 78 Lang-road, Centennial Park, near Sydney, in the State of New South Wales, investor, deceased.

PURSUANT to the Wills, Probate and Administration Act, 1898, and pursuant to Testator's Family Maintenance and Guardianship of Infants Act, 1916: Notice is hereby given that all creditors and other persons having any claims or demands against or upon the estate of the abovenamed deceased, who died at Sydney, on 22nd July, 1925, are hereby required to send, on or before the 24th day of October next, full particulars of their claims and demands upon the said estate to Perpetual Trustee Company Limited, 33-39 Hunter-street, Sydney, and William Herbert Brown, The Astor, 123 Macquarie-street, Sydney, the executors of the will of the said deceased, to whom probate was granted by the Supreme Court of New South Wales, on 28th August, 1925, in default whereof the said Perpetual Trustee Company Limited and William Herbert Brown will, after the lastmentioned date, proceed to administer the estate and distribute the assets among the parties entitled thereto, having regard only to the claims and demands of which they shall then have notice; and the said Company and William Herbert Brown will not be liable, for the assets or any part thereof so distributed, to any person of whose claim they shall not have had notice at the time of such distribution.—Dated this 7th day of September, 1925.

For Perpetual Trustee Company Limited,

R. COPLAND LETHBRIDGE,
Manager.

G. S. MacKellar, Proctor.

1010 £1 12s.

In the Supreme Court of New South Wales.

PROBATE JURISDICTION.

In the estate of Michael Hegerty, late of Bourke-street, Waverley, near Sydney, in the State of New South Wales, retired tramway employee, deceased, intestate.

PURSUANT to the Wills, Probate and Administration Act, 1898, and the Testator's Family Maintenance and Guardianship of Infants Act, 1916: Notice is hereby given that every creditor or other person having any debt or demand or claim upon or affecting the estate of the abovenamed deceased, who died on or about the 22nd day of May, 1925, and letters of administration of whose estate were, on the 17th day of August, 1925, granted by the Supreme Court of New South Wales, in its Probate Jurisdiction, to John Francis Hegerty, of Mosman, near Sydney, aforesaid, retired estate agent, a brother of the abovenamed deceased, is hereby required to send particulars in writing of her or his debt, demand, or claim, to the said John Francis Hegerty, care of the undersigned proctors, Royal Chambers, Hunter and Castlereagh streets, Sydney, on or before the 24th day of October, 1925, at the expiration of which time the said administrator will proceed to distribute the assets of the said deceased among the persons entitled thereto, having regard to the debts, demands, or claims only of which he then has notice; and notice is hereby given that the said administrator will not be liable, for the assets or any part thereof so distributed, to any person of whose debt, demand, or claim, he shall not have had notice at the time of such distribution.

JONES AND JONES,
Proctors for the Administrator,
Royal Chambers,
Hunter and Castlereagh streets, Sydney.

1076 £1 12s.

In the Supreme Court of New South Wales.

PROBATE JURISDICTION.

In the will of Mary Barlow, late of 15 Cook-road, Centennial Park, Sydney, in the State of New South Wales, spinster, deceased.

PURSUANT to the Wills, Probate and Administration Act, 1898, and the Testator's Family Maintenance and Guardianship of Infants Act, 1916: Notice is hereby given that every creditor or other person having any claim against the estate of Mary Barlow, the abovenamed deceased, who died on or about the 12th day of June, 1925, and probate of whose will was, on the 15th day of July, 1925, granted by the Supreme Court of New South Wales, to Thomas Hughes Barlow, of 16 Bridge-street, Sydney aforesaid, the surviving executor in the said will named, is hereby required to send particulars in writing of such claim to the said Thomas Hughes Barlow, in care of the undersigned, Hughes and Hughes, at their office hereunder mentioned, on or before the 11th day of October next, at the expiration of which time the said Thomas Hughes Barlow will proceed to distribute the assets of the deceased amongst the persons entitled thereto, having regard only to the claims of which he then has notice; and notice is hereby further given that the said Thomas Hughes Barlow will not be liable, for the assets or any part thereof so distributed, to any person of whose claim he shall not have had notice at the time of such distribution.—Dated this 10th day of September, 1925.

HUGHES AND HUGHES,
Proctors for the Executor,
26 Hunter-street, Sydney.

1077 £1 12s.

Re Jane Gorman, late of Albury, in the State of New South Wales, widow, deceased.

PURSUANT to the Wills, Probate and Administration Act, 1898, and the Testator's Family Maintenance and Guardianship of Infants Act, 1916: Notice is hereby given that every person having any claim against the estate of the abovenamed, Jane Gorman, late of Albury, in the State of New South Wales, widow, who died on or about the 13th day of May, 1925, and probate of whose will was, on the 18th day of August, 1925, granted by the Supreme Court of New South Wales to Mary Galvin and Elizabeth Jane Bolger, the executrices named in the will of the said deceased, is hereby required to send particulars in writing of such claim to the said executrices, in care of the undersigned, at their office at Albury, aforesaid, on or before the 31st day of October, 1925, at the expiration of which time the said executrices will proceed to distribute the assets of the said deceased amongst the persons entitled thereto, having regard only to the claims of which they then have notice; and the said executrices will not be liable, for the assets or any part thereof so distributed, to any person of whose claim they shall not have had notice at the time of such distribution.—Dated this 31st day of August, 1925.

TIETYENS, McLACHLAN AND GAVAN DUFFY,
Dean-street, Albury,
and at
Cathcart House,
11c Castlereagh-street, Sydney,
Proctors for the said Executrices.

861 £1 12s.

In the Supreme Court of New South Wales.

PROBATE JURISDICTION.

In the will of Thomas Jeremiah Houlahan, late of Mudgee, in the State of New South Wales, hotel-keeper, deceased.

PURSUANT to the Wills, Probate and Administration Act, 1898, and the Testator's Family Maintenance and Guardianship of Infants Act, 1916: Notice is hereby given that every creditor or other person having any debts, claims or demands of what kind soever upon or affecting the estate of the abovenamed deceased, who died on or about the 15th day of July, 1919, and probate of whose will was granted by the Supreme Court of New South Wales, in its Probate Jurisdiction, on the 5th day of August, 1920, to Alfred Thomas Fitzgerald and James Fitzgerald, the executors in the said will named, are hereby required to send in particulars of such debts, claims and demands to the said executors, in care of the undersigned, George Davidson, at his office hereunder mentioned, on or before the 15th day of November, 1925, at the expiration of which time the said executors will proceed to distribute the assets of the said deceased among the persons entitled thereto, having regard to the debts, claims and demands only of which they shall then have had notice; and the said executors will not be liable, for the assets so distributed, to any person of whose debt, claim or demand they shall not have had notice at the time of such distribution.—Dated this 8th day of September, 1925.

GEORGE DAVIDSON,
Proctor for the Executors,
Market-street, Mudgee.

870 £1 12s.

In the Supreme Court of New South Wales.

PROBATE JURISDICTION.

In the will and codicil of Emily Redfern, late of Marrickville, near Sydney, in the State of New South Wales, married woman, deceased.

PURSUANT to the Wills, Probate and Administration Act, 1898, and the Testator's Family Maintenance and Guardianship of Infants Act, 1916: Notice is hereby given that all creditors and other persons having any debts, claims or demands of what kind soever upon or affecting the estate of the abovenamed deceased, who died at Marrickville, near Sydney, on the 31st day of May, 1925, and probate of whose will and codicil was granted by the Supreme Court of New South Wales, in its Probate Jurisdiction, on the 31st day of July, 1925, to Charles Arundel Pennington, the sole executor of the said will and codicil, are hereby required to send in particulars of such debts, claims and demands to Charles Arundel Pennington, the said executor, or on or before the 24th day of October next, at the expiration of which time the executor will proceed to distribute the assets of the said deceased among the persons entitled thereto, having regard to the debts, claims and demands only of which he shall then have had notice, and the said executor will not be liable, for the assets so distributed, to any person of whose debt, claim or demand he shall not have had notice at the time of such distribution.—Dated this 7th day of September, 1925.

C. W. B. HALLIDAY,
Proctor for the Executor.
19 Bligh-street, Sydney.

1001 £1 12s.

In the Supreme Court of New South Wales.

PROBATE JURISDICTION.

In the will of Joseph Croft, late of Tighe's Hill, in the State of New South Wales, colliery manager, deceased.

PURSUANT to the Wills, Probate and Administration Act, 1898, and the Testator's Family Maintenance and Guardianship of Infants Act, 1916: Notice is hereby given that every creditor or other person having any claims against the estate of Joseph Croft, the abovenamed deceased, who died on or about the 23rd day of October, 1914; and letters of administration, de bonis non cum testamento annexo, of the said estate were, on the 9th day of November, 1923, granted by the Supreme Court of New South Wales to Ethel Laura Elizabeth Asher, of Stockton, in the said State, married woman, and Doris Nathalie Sylvia Owen, of Tighe's Hill, aforesaid, married woman, the administratrices, is hereby required to send particulars in writing of such claim to the said Ethel Laura Elizabeth Asher and Doris Nathalie Sylvia Owen, care of the undersigned, Messieurs Braye, Cohen and Cragg, at their office hereunder mentioned, on or before the 3rd day of October, 1925, at the expiration of which time the said Ethel Laura Elizabeth Asher and Doris Nathalie Sylvia Owen will proceed to distribute the assets of the said deceased amongst the persons entitled thereto, having regard only to the claims of which they then have notice; and notice is hereby further given that the said Ethel Laura Elizabeth Asher and Doris Nathalie Sylvia Owen will not be liable, for the assets or any part thereof so distributed, to any person of whose claim they shall not have had notice at the time of such distribution.—Dated this 3rd day of September, 1925.

BRAYE, COHEN AND CRAGG.
Proctors for the said Administratrices,
Newcastle.

By their Sydney Agent,—
G. W. Wynn,
154 Castlereagh-street, Sydney.

1005 £1 12s.

In the Supreme Court of New South Wales.

PROBATE JURISDICTION.

In the will and codicil of Lawrence MacBrair, late of Lawson, in the State of New South Wales, merchant, deceased.

PURSUANT to the Wills, Probate and Administration Act, 1898, and pursuant to Testator's Family Maintenance and Guardianship of Infants Act, 1916: Notice is hereby given that all creditors and other persons having any claims or demands against or upon the estate of the abovenamed deceased, who died at Artarmon, on 17th July, 1925, are hereby required to send, on or before the 23rd day of October next, full particulars of their claims and demands upon the said estate to Perpetual Trustee Company Limited, 33-39 Hunter-street, Sydney, the executor of the estate of the said deceased, to whom probate was granted by the Supreme Court of New South Wales, on 3rd September, 1925 (leave being reserved to Laura Alexandra Bolton MacBrair, the executrix named in the will of the deceased, to come in and prove), in default whereof the said Perpetual Trustee Company Limited will, after the lastmentioned date, proceed to administer the estate and distribute the assets among the parties entitled thereto, having regard only to the claims and demands of which they shall then have notice; and the said Company will not be liable, for the assets or any part thereof so distributed, to any person of whose claim they shall not have had notice at the time of such distribution.—Dated this 7th day of September, 1925.

For Perpetual Trustee Company Limited,

R. COPLAND LETHBRIDGE,
Manager.

Dawson, Waldron, Edwards and Nicholls, Proctors.

1061 £1 12s.

In the Supreme Court of New South Wales.

PROBATE JURISDICTION.

In the will of Elizabeth Philips Holmes, late of Allandale, in the State of New South Wales, spinster, deceased.

PURSUANT to the Wills, Probate and Administration Act, 1898: Notice is hereby given that all creditors and other persons having any claims or demands against or upon the estate of the abovenamed deceased, who died at Allandale on 16th May, 1925, are hereby required to send, on or before the 24th day of October next, full particulars of their claims and demands upon the said estate to Perpetual Trustee Company Limited, 33-39 Hunter-street, Sydney, the executor of the will of the said deceased, to whom probate was granted by the Supreme Court of New South Wales, on 2nd September, 1925, in default whereof the said Perpetual Trustee Company Limited, will, after the lastmentioned date, proceed to administer the estate and distribute the assets among the parties entitled thereto, having regard only to the claims and demands of which they shall then have notice; and the said Company will not be liable, for the assets or any part thereof so distributed, to any person of whose claim they shall not have had notice at the time of such distribution.—Dated this 7th day of September, 1925.

For Perpetual Trustee Company Limited.

R. COPLAND LETHBRIDGE,
Manager.

W. S. Gray and Perkins, Proctors,
375 George-street, Sydney.

1081 £1 14s. 6d.

In the Supreme Court of New South Wales.

PROBATE JURISDICTION.

In the will of Mary Clancy, late of Neutral Bay, in the State aforesaid, widow, deceased.

PURSUANT to the Wills, Probate and Administration Act, 1898, and the Testator's Family Maintenance and Guardianship of Infants Act, 1916: Notice is hereby given that all creditors and other persons having claims upon, or being otherwise interested in the estate of the abovenamed deceased, who died at Neutral Bay, on the 20th day of July, 1925, are hereby required to send in full particulars of their claims to the undersigned, the proctors for the executor of the will of the said deceased, before the last day of November next, after which date the said executor will proceed to distribute the assets of the said deceased amongst the parties entitled thereto, having regard only to the claims of which he shall then have had notice; and the said executor shall not be liable, for the assets or any part thereof so distributed, to any person of whose claim he shall not have notice at the time of such distribution.—Dated this 9th day of September, 1925.

COLLINS AND MULHOLLAND,
Proctors for Executor.
Record Chambers,
77 Castlereagh-street, Sydney.

1071 £1 12s.

In the Supreme Court of New South Wales.

PROBATE JURISDICTION.

In the will of Emily Lancaster Ebsworth, late of Marrickville, near Sydney, in the State of New South Wales, widow, deceased.

PURSUANT to the Wills, Probate and Administration Act, 1898, and the Testator's Family Maintenance and Guardianship of Infants Act, 1916: Notice is hereby given that every creditor or other person having any debt or claim upon or affecting the estate of the abovenamed deceased, who died on or about the 22nd day of June, 1925, and probate of whose will was, on the 26th day of August, 1925, granted by the Supreme Court of New South Wales, in its Probate Jurisdiction, to the Public Trustee, is hereby required to send in particulars in writing of their debt or claim to the said Public Trustee at Culwulla Chambers, 67 Castlereagh-street, Sydney, on or before the 23rd day of October, 1925, at the expiration of which time the said Public Trustee will proceed to distribute the assets of the said deceased amongst the persons entitled thereto, having regard to the debts or claims only of which he then has notice; and notice is hereby further given that the said Public Trustee will not be liable, for the assets or any part thereof so distributed, to any person of whose debt or claim he shall not have had notice at the time of such distribution.—Dated this 4th day of September, 1925.

COPE AND CO.,
Proctors for the Public Trustee,
10 Bligh-street, Sydney.

1008 £1 12s.

In the Supreme Court of New South Wales.

PROBATE JURISDICTION.

In the will and two codicils of Caroline Sophia Bettington, late of Oatlands, Parramatta, near Sydney, in the State of New South Wales, widow, deceased.

PURSUANT to the Wills Probate and Administration Act, 1898, and the Testator's Family Maintenance and Guardianship of Infants Act, 1916: Notice is hereby given that every creditor or other person having any debt or claim upon or affecting the estate of the abovenamed deceased, who died on or about the 12th day of December, 1923, and probate of whose will and two codicils was, on the 21st day of February, 1924, granted by the Supreme Court of New South Wales, in its Probate Jurisdiction, to William Cope and Cecil Alban White, the executors of the said will and two codicils, is hereby required to send in particulars in writing of their debt or claim to the undersigned on or before the 23rd day of October, 1925, at the expiration of which time the said executors will proceed to distribute the assets of the said deceased amongst the persons entitled thereto, having regard to the debts or claims only of which they then have notice; and notice is hereby further given that the said executors will not be liable, for the assets or any part thereof so distributed, to any person of whose debt or claim they shall not have had notice at the time of such distribution.—Dated this 8th day of September, 1925.

COPE AND CO.,
Proctors for the Executors,
10 Bligh-street, Sydney.

1009 £1 12s.

In the Supreme Court of New South Wales.

PROBATE JURISDICTION.

In the will of Mary Ellen Clifford, late of Wentworth Falls, in the State of New South Wales, spinster, deceased.

PURSUANT to the Wills, Probate and Administration Act, 1898, and the Testator's Family Maintenance and Guardianship of Infants Act, 1916: Notice is hereby given that all creditors and other persons having any debts, claims or demands of what kind soever upon or affecting the estate of the abovenamed deceased, who died on or about the 22nd day of April, 1925, and probate of whose will was granted by the Supreme Court of New South Wales, in its Probate Jurisdiction, on the 25th day of August, 1925, to the Permanent Trustee Company of New South Wales Limited, one of the executors named in the said will, leave being reserved to John Square Harnett to come in and prove, are hereby required to send in particulars of such debts, claims and demands to the said executors, on or before the 12th day of October next, at the expiration of which time the said executors will proceed to distribute the assets of the said deceased among the persons entitled thereto, having regard to the debts, claims and demands only of which it shall then have had notice; and the said executors will not be liable, for the assets so distributed, to any person of whose debt, claim or demand it shall not have had notice at the time of such distribution.—Dated this 4th day of September, 1925.

For the Permanent Trustee Company of New South Wales Limited,

J. W. BARNES,
Manager.

Dawson, Waldron, Edwards and Nicholls,
Proctors, 109 Pitt-street, Sydney.

866 £1 12s.

NOTICE OF ELECTION.

In the Supreme Court of New South Wales.

PROBATE JURISDICTION.

TAKE NOTICE that the Public Trustee has this day filed in the Registry of this Honourable Court his elections to administer the estates of the following deceased persons:—

Patrick Brennan, late of Christo-road, Waratah, in the State of New South Wales, miner, who died 13th January, 1891, intestate.

Recarda Jane Chaseling, late of Ashby, near Maclean, in the State of New South Wales, widow, who died 17th July, 1925. (Will dated 24th July, 1918.)

Jack Norman Davis, late of Millthorpe, in the State of New South Wales, and of the Royal Australian Navy (minor), who died 30th May, 1925, intestate.

Mary Ann East, late of Balgownie, in the State of New South Wales, married woman, who died 18th July, 1925. (Will dated 6th November, 1918.)

Ann Friend, late of 10 Rumsay-street, Rozelle, in the State of New South Wales, widow, who died 22nd July, 1925. (Will dated 29th July, 1913.)

John Gaffney, late of 13 Griffith-street, East Sydney, in the State of New South Wales, seaman, who died 9th June, 1925, intestate.

William Henry Garde, late of Auburn Vale, Inverell, in the State of New South Wales, dairyman, who died 4th July, 1925, intestate.

Frederick Charles Hazelwood, late of Irrigation Area, Hay, in the State of New South Wales, farmer, who died 27th March, 1921. (Will dated 8th July, 1920.)

John Henry, late of Mental Hospital, Rydalmere, in the State of New South Wales, who died 27th May, 1921, intestate.

Albert Llewellyn Knight, late of Narrandera, in the State of New South Wales, and of the Australian Imperial Forces on Active Service, who died 19th May, 1918, intestate.

Ellen Mitchell, late of Braidwood, in the State of New South Wales, married woman, who died 26th April, 1914. (Will dated 1st September, 1913.)

Jeanette Alice McIntosh, also known as MacIntosh, late of 60 Glenmore-road, Paddington, in the State of New South Wales, married woman, who died 20th June, 1925, intestate.

William Nicholl, late of Westdale, near Tamworth, in the State of New South Wales, drover, who died 30th March, 1925. (Will dated 23rd October, 1923.)

Thomas Tinsley Teece, also known as Thomas Ernest Teece, late of Bankstown, and formerly of Kogarah, in the State of New South Wales, civil servant, who died 26th July, 1925. (Will dated 8th December, 1921.)

And all persons having claims against any of the said estates must render the same in detail to the undersigned on or before the 16th day of October, 1925.

Dated this 9th day of September, 1925.

E. J. PAYNE,
Public Trustee.

Culwulla Chambers,
Castlereagh-street, Sydney.

1064 £3 5s.

[Notice of Application for a Certificate of Discharge.]

In the Supreme Court of New South Wales. (24,008)

IN BANKRUPTCY.

Re Edward James O'Connor, of Clarendon Park, Richmond.

To the Official Assignee and Creditors.

TAKE NOTICE that I, Edward James O'Connor, intend to apply to the Court, Supreme Court Building, Elizabeth-street, Sydney, on Wednesday, the 30th day of September, 1925, at 10 a.m., or as soon afterwards as the course of business will admit, that a Certificate of Discharge be granted to me, under and according to the provisions of the Bankruptcy Act, 1898.—Dated this 3rd day of September, 1925.

EDWARD JAMES O'CONNOR.

849 £1

[Notice of Application for a Certificate of Discharge.]

In the Supreme Court of New South Wales. (22,946)

IN BANKRUPTCY.

Re Leah Huet, wife of Frederick Alexander Huet, of 2 Alt-street, Ashfield.

To the Official Assignee and Creditors.

TAKE NOTICE that I, Leah Huet, intend to apply to the Court, Supreme Court Building, Elizabeth-street, Sydney, on Wednesday, the 30th day of September, 1925, at 10 a.m., or as soon afterwards as the course of business will admit, that a Certificate of Discharge be granted to me, under and according to the provisions of the Bankruptcy Act, 1898.—Dated this 3rd day of September, 1925.

LEAH HUET.

850 £1

[Notice of Application for a Certificate of Discharge.]

In the Supreme Court of New South Wales. (22,425)

IN BANKRUPTCY.

Re Frank Heness Barden, of Gilgandra, farmer.

To the Official Assignee and Creditors.

TAKE NOTICE that Frank Heness Barden intends to apply to the Court, Supreme Court Building, Elizabeth-street, Sydney, on Wednesday, the 30th day of September next, at 10 a.m., or as soon afterwards as the course of business will admit, that a Certificate of Discharge be granted to him under and according to the provisions of the Bankruptcy Act, 1898.—Dated this 27th day of August, 1925.

BEVERIDGE AND SERISIER,
Gilgandra.

By Clayton, Utz and Company,
280 Castlereagh-street, Sydney.

1003 £1

[Notice under Section 11 of the Bankruptcy Act, 1898.]

In the Supreme Court of New South Wales. (25,122)

IN BANKRUPTCY.

Re John Arthur Moran, of 8 Northcott-street, Haberfield, sheetmetal worker at Darling Harbour.

NOTICE is hereby given that a Sequestration Order has this day been made against the abovenamed bankrupt on the petition of the debtor, and Mr. C. F. W. Lloyd appointed to be the Official Assignee.—Dated at Sydney, this 2nd day of September, 1925.

N. C. LOCKHART,
Registrar in Bankruptcy.

[1439] Free.

[Notice under Section 11 of the Bankruptcy Act, 1898.]

In the Supreme Court of New South Wales. (25,123)

IN BANKRUPTCY.

Re Joseph Wynne Scalby, of Georgetown-road, Georgetown, motor driver.

NOTICE is hereby given that a Sequestration Order has this day been made against the abovenamed Bankrupt, on the petition of the debtor, and Mr. W. H. Palmer appointed to be the Official Assignee.—Dated at Sydney, this 2nd day of September, 1925.

N. C. LOCKHART,
Registrar in Bankruptcy.

1017 10s.

[Notice under Section 11 of the Bankruptcy Act, 1898.]

In the Supreme Court of New South Wales. (25,124)

IN BANKRUPTCY.

Re Edward John Neale, of George-street, Cessnock, miner.

NOTICE is hereby given that a Sequestration Order has this day been made against the abovenamed Bankrupt, on the petition of the debtor, and Mr. C. F. W. Lloyd appointed to be the Official Assignee.—Dated at Sydney, this 2nd day of September, 1925.

N. C. LOCKHART,
Registrar in Bankruptcy.

1018 10s.

[Notice under Section 11 of the Bankruptcy Act, 1898.]

In the Supreme Court of New South Wales. (25,125)

IN BANKRUPTCY.

Re Donald Myles McLennan, of Dalley-street, Lismore, and formerly of Limpinwood, near Tyalgum, grocer's assistant.

NOTICE is hereby given that a Sequestration Order has this day been made against the abovenamed Bankrupt, on the petition of the debtor, and Mr. W. H. Palmer appointed to be the Official Assignee.—Dated at Sydney, this 2nd day of September, 1925.

N. C. LOCKHART,
Registrar in Bankruptcy.

1019 10s.

[Notice under Section 11 of the Bankruptcy Act, 1898.]

In the Supreme Court of New South Wales. (25,126)

IN BANKRUPTCY.

Re Ernest William May, of 10 Tupper-street, Marrickville, taxi driver.

NOTICE is hereby given that a Sequestration Order has this day been made against the abovenamed Bankrupt, on the petition of the debtor, and Mr. C. F. W. Lloyd appointed to be the Official Assignee.—Dated at Sydney, this 2nd day of September, 1925.

N. C. LOCKHART,
Registrar in Bankruptcy.

1020 10s.

[Notice under Section 11 of the Bankruptcy Act, 1898.]

In the Supreme Court of New South Wales. (25,128)

IN BANKRUPTCY.

Re Patrick Alston Grant, of Mariposa, Morton-street, Randwick; and carried on business in conjunction with Charles Henry Sorlie and William James Brennan as haulage contractors, at the same address.

NOTICE is hereby given that a Sequestration Order has this day been made against the abovenamed Bankrupt, on the petition of the debtor, and Mr. W. H. Palmer appointed to be the Official Assignee.—Dated at Sydney, this 3rd day of September, 1925.

N. C. LOCKHART,
Registrar in Bankruptcy.

1021 10s.

[Notice under Section 11 of the Bankruptcy Act, 1898.]

In the Supreme Court of New South Wales. (25,130)

IN BANKRUPTCY.

Re Victor Herbert Linke, of Leura, via Dubbo, share-farmer.

NOTICE is hereby given that a Sequestration Order has this day been made against the abovenamed Bankrupt, on the petition of the debtor, and Mr. C. F. W. Lloyd appointed to be the Official Assignee.—Dated at Sydney, this 4th day of September, 1925.

N. C. LOCKHART,
Registrar in Bankruptcy.

1022 10s.

[Notice under Section 11 of the Bankruptcy Act, 1898.]

In the Supreme Court of New South Wales. (25,131)

IN BANKRUPTCY.

Re William Wilcock, of Macquarie-street, Parramatta, and carried on business at Macquarie Garage, Macquarie-street, Parramatta.

NOTICE is hereby given that a Sequestration Order has this day been made against the abovenamed Bankrupt, on the petition of the debtor, and Mr. W. H. Palmer appointed to be the Official Assignee.—Dated at Sydney, this 4th day of September, 1925.

N. C. LOCKHART,
Registrar in Bankruptcy.

1023 10s.

[Notice under Section 11 of the Bankruptcy Act, 1898.]

In the Supreme Court of New South Wales. (25,133)

IN BANKRUPTCY.

Re Allan David Robertson, of Murwillumbah, motor garage proprietor, and carried on business at Broadway Motor Garage, Murwillumbah.

NOTICE is hereby given that a Sequestration Order has this day been made against the abovenamed Bankrupt, on the petition of the debtor, and Mr. C. F. W. Lloyd appointed to be the Official Assignee.—Dated at Sydney, this 7th day of September, 1925.

N. C. LOCKHART,
Registrar in Bankruptcy.

1024 10s.

[Notice under Section 11 of the Bankruptcy Act, 1898.]

In the Supreme Court of New South Wales. (25,134)

IN BANKRUPTCY.

Re George Frederick Sim, of Bibby-street, Hamilton, labourer.

NOTICE is hereby given that a Sequestration Order has this day been made against the abovenamed Bankrupt, on the petition of the debtor, and Mr. W. H. Palmer appointed to be the Official Assignee.—Dated at Sydney, this 7th day of September, 1925.

N. C. LOCKHART,
Registrar in Bankruptcy.

1025 10s.

[Notice under Section 11 of the Bankruptcy Act, 1898.]

In the Supreme Court of New South Wales. (25,135)

IN BANKRUPTCY.

Re Roy Windsor Cobcroft, of 10 Hazelbank-road, North Sydney, clerk.

NOTICE is hereby given that a Sequestration Order has this day been made against the abovenamed Bankrupt, on the petition of the debtor, and Mr. C. F. W. Lloyd appointed to be the Official Assignee.—Dated at Sydney, this 8th day of September, 1925.

N. C. LOCKHART,
Registrar in Bankruptcy.

1026 10s.

[Notice under Section 11 of the Bankruptcy Act, 1898.]

In the Supreme Court of New South Wales. (25,054)

IN BANKRUPTCY.

Re Alfred James Farrell, trading as Farrell Bros., of 9 Linden Court, 100A Market-street, Sydney.

NOTICE is hereby given that a Sequestration Order has this day been made against the abovenamed Bankrupt, on the petition of Paul & Walch Ltd. and Dunlop Rubber Co. of A'sia Ltd., and Mr. C. F. W. Lloyd appointed to be the Official Assignee.—Dated at Sydney, this 7th day of September, 1925.

N. C. LOCKHART,
Registrar in Bankruptcy.

1027 10s.

[Notice under Section 11 of the Bankruptcy Act, 1898.]

In the Supreme Court of New South Wales. (25,091)

IN BANKRUPTCY.

Re Berthe Tourres, of North Bondi and of 147A Kingstreet, Sydney.

NOTICE is hereby given that a Sequestration Order has this day been made against the abovenamed Bankrupt, on the petition of William Mathias Westphal, and Mr. W. H. Palmer appointed to be the Official Assignee.—Dated at Sydney, this 4th day of September, 1925.

N. C. LOCKHART,
Registrar in Bankruptcy.

1028 10s.

[Notice under Section 11 of the Bankruptcy Act, 1898.]

In the Supreme Court of New South Wales. (25,107)

IN BANKRUPTCY.

Re Charles Dickason, of 304 Miller-street, North Sydney, builder. Consolidated with Joseph Preshner. (24,904.)

NOTICE is hereby given that a Sequestration Order has this day been made against the abovenamed Bankrupt, on the petition of Kenneth Urry, and Mr. W. H. Palmer appointed to be the Official Assignee.—Dated at Sydney, this 4th day of September, 1925.

N. C. LOCKHART,
Registrar in Bankruptcy.

1029 10s.

[Notice under Section 11 of the Bankruptcy Act, 1898.]

In the Supreme Court of New South Wales. (25,110)

IN BANKRUPTCY.

Re Patrick Paine, of Edgehill-avenue, Botany.

NOTICE is hereby given that a Sequestration Order has this day been made against the abovenamed bankrupt, on the petition of Walter Pye, and Mr. C. F. W. Lloyd appointed to be the Official Assignee.—Dated at Sydney, this 4th day of September, 1925.

N. C. LOCKHART,
Registrar in Bankruptcy.

1030 10s.

[Notice under Section 11 of the Bankruptcy Act, 1898.]

In the Supreme Court of New South Wales. (25,114)

IN BANKRUPTCY.

Re John Anthony Baxter, of Katoomba, labourer.

NOTICE is hereby given that a Sequestration Order has this day been made against the abovenamed bankrupt, on the petition of Lewis George Bogus, and Mr. W. H. Palmer appointed to be the Official Assignee.—Dated at Sydney, this 7th day of September, 1925.

N. C. LOCKHART,
Registrar in Bankruptcy.

1031 10s.

In the Supreme Court of New South Wales.

IN BANKRUPTCY.

NOTICE is hereby given that the Single Meeting of creditors in the following matter will be held at the Court, Supreme Court Building, Elizabeth-street, Sydney, on the 30th day of September, 1925, at 10 a.m., or as soon after as the course of business will permit. To entitle a creditor to vote thereat, his proof must be lodged with the Registrar in Bankruptcy, not later than the 28th day of September, 1925:—

Re Thomas Frederick Wright (No. 25,063), of Dalby, Dilga.

N. C. LOCKHART,
Registrar in Bankruptcy.

Official Assignee—William Harrington Palmer.

[1440] Free

In the Supreme Court of New South Wales. (24,889)

IN BANKRUPTCY.

Re Thomas Elisha Cook Pullen Judd, of Tichbourne, near Parkes, farmer.

NOTICE is hereby given that the Single Meeting of Creditors in the above matter will be held at the Court-house, Parkes, before the District Registrar in Bankruptcy, on the 23rd day of September, 1925, at 10 a.m., or as soon after as the course of business will permit. To entitle a creditor to vote thereat, his proof must be lodged with the Registrar in Bankruptcy, Elizabeth-street, Sydney, not later than the 19th day of September, 1925.

N. C. LOCKHART,
Registrar in Bankruptcy.

Official Assignee—Charles Fairfax Waterloo Lloyd.

1032 14s.

In the Supreme Court of New South Wales. (25,056)

IN BANKRUPTCY.

Re Harry Haines Mann, of Chatswood, electrical contractor.

NOTICE is hereby given that the First Meeting of creditors in the above matter will be held at the Office of the Official Assignee, 47 Elizabeth-street, Sydney, on the 28th day of September, 1925, at 10 a.m., or as soon after as the course of business will permit. To entitle a creditor to vote thereat, his proof must be lodged with the Registrar in Bankruptcy, Elizabeth-street, Sydney, not later than the 25th day of September, 1925.

N. C. LOCKHART,
Registrar in Bankruptcy.

Official Assignee—William Harrington Palmer.

1033 14s.

In the Supreme Court of New South Wales. (25,096)

IN BANKRUPTCY.

Re Herbert Roy Wood, of Tichborne, near Forbes, labourer.

NOTICE is hereby given that the Single Meeting of creditors in the above matter will be held at the Court-house, Forbes, before the District Registrar in Bankruptcy, on the 22nd day of September, 1925, at 10 a.m., or as soon after as the course of business will permit. To entitle a creditor to vote thereat, his proof must be lodged with the Registrar in Bankruptcy, Elizabeth-street, Sydney, not later than the 17th day of September, 1925.

N. C. LOCKHART,
Registrar in Bankruptcy.

Official Assignee—WILLIAM HARRINGTON PALMER.
1034 14s.

In the Supreme Court of New South Wales. (25,097)

IN BANKRUPTCY.

Re Frederick Manning Holden, of Coopernook, labourer.

NOTICE is hereby given that the Single Meeting of creditors in the above matter will be held at the Court-house, Taree, before the District Registrar in Bankruptcy, on the 21st day of September, 1925, at 10 a.m., or as soon after as the course of business will permit. To entitle a creditor to vote thereat, his proof must be lodged with the Registrar in Bankruptcy, Elizabeth-street, Sydney, not later than the 16th day of September 1925.

N. C. LOCKHART,
Registrar in Bankruptcy.

Official Assignee—CHARLES FAIRFAX WATERLOO LLOYD.
1035 14s.

In the Supreme Court of New South Wales. (25,109)

IN BANKRUPTCY.

Re Henry Allen Manning, of Lithgow, labourer.

NOTICE is hereby given that the Single Meeting of creditors in the above matter will be held at the Court-house, Lithgow, before the District Registrar in Bankruptcy, on the 8th day of October, 1925, at 10 a.m., or as soon after as the course of business will permit. To entitle a creditor to vote thereat, his proof must be lodged with the Registrar in Bankruptcy, Elizabeth-street, Sydney, not later than the 2nd day of October, 1925.

N. C. LOCKHART,
Registrar in Bankruptcy.

Official Assignee—WILLIAM HARRINGTON PALMER.
1036 14s.

In the Supreme Court of New South Wales. (25,117)

IN BANKRUPTCY.

Re William John Lambert, of Wickham, labourer.

NOTICE is hereby given that the Single Meeting of creditors in the above matter will be held at the Court-house, Newcastle, before the District Registrar in Bankruptcy, on the 24th day of September, 1925, at 10 a.m., or as soon after as the course of business will permit. To entitle a creditor to vote thereat, his proof must be lodged with the Registrar in Bankruptcy, Elizabeth-street, Sydney, not later than the 21st day of September, 1925.

N. C. LOCKHART,
Registrar in Bankruptcy.

Official Assignee—WILLIAM HARRINGTON PALMER.
1037 14s.

In the Supreme Court of New South Wales. (25,123)

IN BANKRUPTCY.

Re Joseph Wynne Sealby, of Georgetown, motor driver.

NOTICE is hereby given that the Single Meeting of creditors in the above matter will be held at the Court-house, Newcastle, before the District Registrar in Bankruptcy, on the 24th day of September, 1925, at 10 a.m., or as soon after as the course of business will permit. To entitle a creditor to vote thereat, his proof must be lodged with the Registrar in Bankruptcy, Elizabeth-street, Sydney, not later than the 21st day of September, 1925.

N. C. LOCKHART,
Registrar in Bankruptcy.

Official Assignee—WILLIAM HARRINGTON PALMER.
1038 14s.

In the Supreme Court of New South Wales.

IN BANKRUPTCY.

NOTICE is hereby given that the Single Meeting of creditors in the following matters will be held at the Court, Supreme Court Building, Elizabeth-street, Sydney, on the 20th day of September, 1925, at 10 a.m., or as soon after as the course of business will permit. To entitle a creditor to vote thereat, his proof must be lodged with the Registrar in Bankruptcy, not later than the 28th day of September, 1925:—

Re Patrick Alston Grant (No. 25,128), of Randwick, haulage contractor.
Re Frederick James Lewis (No. 24,957), of 74 Bridge-road, Camperdown.
Re Joseph Little (No. 25,085), of the s.s. *Mayflower*, Double Bay.

N. C. LOCKHART,
Registrar in Bankruptcy.

Official Assignee—WILLIAM HARRINGTON PALMER.
1039 £2 2s.

In the Supreme Court of New South Wales.

IN BANKRUPTCY.

NOTICE is hereby given that the Single Meeting of creditors in the following matters will be held at the Court, Supreme Court Building, Elizabeth-street, Sydney, on the 29th day of September, 1925, at 10 a.m., or as soon after as the course of business will permit. To entitle a creditor to vote thereat, his proof must be lodged with the Registrar in Bankruptcy, not later than the 28th day of September, 1925:—

Re Andrew George Herkes (No. 25,083), of West-street, North Sydney.
Re Walter Morris (No. 25,048), of Dulwich Hill, traveller.
Re James Callas (No. 25,115), of 72 Oxford-street, Sydney, restaurant keeper.

N. C. LOCKHART,
Registrar in Bankruptcy.

Official Assignee—CHARLES FAIRFAX WATERLOO LLOYD.
1040 £2 2s.

In the Supreme Court of New South Wales.

IN EQUITY.

No. 2,190 of 1925.

In the matter of the Companies Acts, and in the matter of Webb's Limited.

By an order made by Mr Justice Long Innes, a Judge of the Supreme Court of New South Wales sitting in Equity in the above matter, dated the eighteenth day of August, one thousand nine hundred and twenty-five, on the petition of W. & A. McArthur Limited; it was ordered that the abovenamed, Webb's Limited, be wound up by the Court under the provisions of the Companies Acts in force in that behalf; and that Mr. William Harrington Palmer, of Sydney, be appointed Official Liquidator of the said Company.

Dated this seventh day of September, one thousand nine hundred and twenty-five.

ALLEN, ALLEN AND HEMSLEY,
Solicitors for the Petitioner,
Wigram House,
19 Castlereagh-street, Sydney.

1062 £1

In the Supreme Court of New South Wales.

IN BANKRUPTCY.

NOTICE TO CREDITORS.

ACCOUNTS with plans of distribution in the undermentioned estates, showing dividends as specified, are now filed in the Office of the Registrar in Bankruptcy, Supreme Court Building, Elizabeth-street, Sydney, for the inspection of persons interested; and notice is hereby given that such accounts and plans will be submitted to the Court for confirmation on Monday, the 28th September, 1925, at 10 a.m. if not previously objected to:—

James Gellatly, of Alice-street, Granville, and carried on business at Moore-street, Sydney (No. 7,950), a second account and first plan of distribution showing payment of a dividend of twenty shillings in the £ on one preferential claim, and a dividend of one shilling and one penny seven-eighths of a penny in the £ on all proved concurrent claims.

Edward Thomas Hanson, of 36 City-road, Darlington, labourer (No. 25,000), a first account and plan of distribution showing payment of a dividend of two shillings and eight pence in the £ on all proved concurrent claims.

Also accounts current only in the undermentioned estates:—

No. 24,331. Herbert Godfrey Bourne, of 38-44 Bridge-street, Drummoyne, motor engineer.
No. 24,941. Patrick Ryan and James Ryan, both of Forbes, shearing contractors.
No. 24,941. Separate estate of Patrick Ryan, of Forbes, shearing contractor.
No. 24,941. Separate estate of James Ryan, of Forbes, shearing contractor.
No. 24,979. Charles Henry Morton, of Kiama, motor garage proprietor.
No. 24,988. Assigned estate of Lachlan McLean, of Concord, garage proprietor and estate agent.
No. 24,993. Peter John Pezet, of Mullumbimby, carpenter.
No. 24,998. John Bernard Bugden, of South Lismore, labourer.

WILLIAM HARRINGTON PALMER,
Official Assignee.

47 Elizabeth-street, Sydney,
9th September, 1925.

1070 £2 5s.

In the Supreme Court of New South Wales.
IN BANKRUPTCY.
NOTICE TO CREDITORS.

ACCOUNTS and plans of distribution in the undermentioned estates, showing dividends as specified hereunder, are now filed in the Office of the Registrar in Bankruptcy, Supreme Court Building, Elizabeth-street, Sydney, for the inspection of persons interested; and notice is hereby given that such accounts and plans will be submitted to the Court for confirmation on Monday, the 28th September, 1925, at 10 a.m., if not previously objected to:—

James Andrew O'Mara, trading as Finney's, of Finney's Chambers, Newcastle, draper (No. 23,335), a second account and first plan of distribution, showing payment of a first dividend of five shillings and sixpence in the £ on all proved concurrent claims.

Ronald Peter Morgan, of Ooma Soldiers' Settlement, Forbes (No. 23,384), a second account and first plan of distribution, showing payment of a dividend of ten pence in the £ on three proved Crown claims only.

Hugh Lamley Davie, of Waratah-street, Mayfield, Newcastle, plumber (No. 24,685), a first account current, showing payment of the fees, charges and expenses, and a balance of £9 5s. carried forward to the credit of the estate.

David William Simpson, late of Murwillumbah, general storekeeper (No. 24,970), a first account and plan of distribution, showing payment of a dividend of seven shillings and sixpence in the £ on all proved concurrent claims, and a balance of £78 16s. 9d. carried forward to the credit of the estate.

Accounts current only in the following estates:—

No. 24,909. Frederick Bradshaw, of 23 Stuart-street, Carrington, shunter.
No. 24,910. James Thomas Lee, of Wollongong, labourer.

C. F. W. LLOYD,
Official Assignee.

182 Phillip-street, Sydney.
10th September, 1925.

1072 £2 5s.

In the District Court of the Metropolitan District, holden at Sydney.

No. of Plaint, 1,563 of 1925.
No. of Writ, 619 of 1925.

Between Alick John Charles Mills and Ernest Henry Whitford Mills, plaintiffs, and Eliza Gertrude Cook, wife of James Henry Cook, defendant.

On Saturday, the seventeenth day of October, one thousand nine hundred and twenty-five, at eleven o'clock in the forenoon, unless the writ of fieri facias issued herein is previously satisfied, the Registrar will sell by auction at the Court-house, Queen's-square, Sydney, all the right, title, and interest (if any) of the abovenamed defendant subject to the limitation contained in such writ, of, and in,—

All that piece or parcel of land situated in the Municipality of Lane Cove, parish of Willoughby, county of Cumberland, containing nineteen and one-quarter perches or thereabouts, being part of lots twenty-five and twenty-six of section 2, deposited plan 3,044; and also part of lot twenty-four of section 2 of the St. Leonards Park Estate, having a frontage of forty-five feet or thereabouts to Park-road, Greenwich, by a depth of one hundred and seventeen feet six inches or thereabouts, being the whole of the land comprised in Certificate of Title, dated the twenty-eighth day of May, one thousand nine hundred and twenty-five, registered volume 3,734, folio 73; and also, all that piece or parcel of land situated as aforesaid, containing twenty-four perches or thereabouts, being part lots twenty-five and twenty-six of section 2, deposited plan 3,044, having a frontage to River-road, Greenwich, of seventy-seven feet six inches or thereabouts, by a depth of eighty-five feet or thereabouts, being the whole of the land comprised in Certificate of Title, dated the twenty-ninth day of May, one thousand nine hundred and twenty-five, registered volume 3,734, folio 42; and also, all that piece or parcel of land situated as aforesaid, containing twelve and one-quarter perches or thereabouts, being part of lot twenty-four of section 2 of the St. Leonards Park Estate, having a frontage to River-road, Greenwich, of forty feet or thereabouts, by a depth along Park-road, Greenwich, of eighty-five feet, and being the whole of the land comprised in Certificate of Title dated the twenty-eighth day of May, one thousand nine hundred and twenty-five, registered volume 3,734, folio 72.

The land firstly above described is subject to Memoranda of Mortgage B22469, B49293 and B215182.

The land secondly and lastly above described is subject to Memorandum of Mortgage B215182.

The seventh day of September, 1925.

Terms, Cash.

J. M. A. BONTHORNE.
Registrar of the Court.

GEORGE A. RAVES AND POOLE,
Solicitors for Plaintiffs,
113 Pitt-street, Sydney,

1044 £2 17s.

In the District Court of the Metropolitan District, holden at Sydney.

No. of Plaint, 2,170 of 1925.
No. of Writ, 572 of 1925.

Between John O'Hara, plaintiff, and J. C. Morrison (a male), defendant.

ON Saturday, the seventeenth day of October, one thousand nine hundred and twenty-five, at ten minutes past eleven o'clock in the forenoon, unless the writ of fieri facias issued herein is previously satisfied, the Registrar will sell by public auction at the Court-house, Queen's-square, Sydney, all the right, title and interest (if any) of the abovenamed defendant, of, in, or, to,—

All that piece or parcel of land situated in Wolli-street at Kingsgrove, in the municipality of Bexley, parish of St. George, county of Cumberland, containing twenty-five and one-half perches or thereabouts, and being lot 16 of section E on deposited plan No. 3,393, and the whole of the land in Certificate of Title, volume 3,623, folio 182.

Terms, Cash.

Dated this eighth day of September, 1925.

J. M. A. BONTHORNE.
Registrar of the Court.

FAITHFULL, MADDOCKS AND CAKES,
Plaintiff's Solicitors,
25 O'Connell-street, Sydney.

1079 £1 5s.

LOST, from Earlwood, 2nd September, 1925—One bay mare, black points, aged, barb-wire marked, small star on forehead branded ⋗C on near shoulder.

E. F. MILLER,
82 Yule-street,
Petersham.

Phone 195 City.

1014 8s.

LOST, from Yanco,—Brown thoroughbred gelding, star on forehead, hind coronet white, 2 years old, branded •C• near shoulder.

Mrs. C. BYRNE,
Yanco.

1015 8s.

LOST, from Fairfield, 20th August, 1925,—One yellow-bay mare, black points, small star on forehead, scar on off fore foot (inside), 6 years, 14½ hands, blotched brand like U near shoulder.

C. J. SHEIL,
Camden-street,
Fairfield.

872 8s.

LOST from Kogarah, 2nd September, 1925,—One bay mare, 4 or 5 years, star on forehead, white hind fetlock near side, 15·2 hands, scar on ribs, 2 brand on near side shoulder.

J. MYLCHREEST,
71 Rocky Point road,
Kogarah.

1006 8s.

LOST from Abermain, on 26th August, 1925,—One piebald pony sulky mare, aged, about 13·2 hands high, hogged mane, branded FG near shoulder.

CHARLES HAWKINS,
Dubbo-street, Abermain.

854 8s.

Impoundings.

**** Poundkeepers are reminded that Advertisements of Impounded Stock are charged for at the rate of* ONE SHILLING FOR EACH ANIMAL DESCRIBED; *and no such Advertisement will be inserted in the Gazette unless accompanied by a remittance sufficient to cover the cost of insertion.*

BRAIDWOOD.—Impounded at Braidwood on the 29th August, 1925, from Braidwood, by order of M. J. McGrath; sum due at date of notice, 12s 6d.:—

Comeback wether, like Ω (blotched) off rump.

If not released, will be sold at this Pound at noon on the 17th September, 1925.

1043—1s. M. McGRATH, Poundkeeper.

COPMANHURST.—Impounded at Copmanhurst, on the 1st September, 1925, off his property, Whiteman Creek, by D. J. Ford, Upper Copmanhurst; sum due at date of notice, 12s. 6d.:—

Brindle and white cow, (R) near rump.

If not released, will be sold according to Impounding Act.

863—1s. J. HACKETT, Poundkeeper.

HORNSBY.—Impounded at Hornsby, on the 25th August, 1925, by the impounding officer, Pennant Hills:—

Bay gelding, white face, illegible brand, near fore foot and both hind feet white, 7 years, 16 hands.

Creamy filly, black mane and tail, illegible brand, 2 years, 13 hands.

If not released, will be sold according to Impounding Act.

851—2s. J. McINTYRE, Poundkeeper.

JAMBEROO.—Impounded at Jamberoo, on the 26th August, 1925, from Main-road, Jamberoo, by P. J. Stewart; sum due at date of notice, £1 3s. 6d.:—

Brown mare, white stripe on face, LY near shoulder, aged, 14 hands.

If not released, will be sold at this Pound at noon on the 19th September, 1925.

853—1s. P. STEWART, Poundkeeper.

LEETON.—Impounded at Leeton, on the 31st August, 1925, from Ladysmith Paddock, by W.C. and I.C. Rangers; sum due at date of notice set after each animal:—

Creamy draught gelding, G over ═ near shoulder, black points, aged, 15 hands; £2 15s. 6d.

Brown mare, (light), no brands visible, aged, 14 hands; £2 11s. 10d.

Chestnut gelding, no brands visible, off hind coronet white, aged, 14 hands; £2 11s. 10d.

If not released, will be sold at this Pound at noon on the 17th September, 1925.

1066—3s. D. MURRAY, Poundkeeper.

QUIRINDI.—Impounded at Quirindi, on the 4th September, 1925, from Warrah Creek, by R. R. Schofield; sum due at date of notice, 17s.:—

Brown mare, like VF ⊃ over 662 near shoulder, baldy face, near hind foot white, aged, 16 hands.

If not released, will be sold at this Pound at noon on the 17th September, 1925.

1004—1s. W. NOLAN, Poundkeeper.

RAYMOND TERRACE.—Impounded at Raymond Terrace on the 4th September, 1925, from Miller's Forest, by J. A. Hill; sum due at date of notice, £1 10s. 6d.:—

Black pony mare, (S) near shoulder, aged, 11½ hands.

If not released, will be sold at this Pound at noon on the 17th September, 1925.

1065—1s. A. OSBORN, Poundkeeper.

WHITTON.—Impounded at Whitton, on the 5th September, 1925, from streets; sum due at date of notice, 9s. 6d. each:—

Brown draught filly, white stripe face, hind fetlocks white, E2 near shoulder, yearling.

Brown draught filly, star, near feet white, E2 near shoulder, yearling.

Bay draught gelding, white feet, white stripe face, E2 near shoulder, yearling.

If not released will be sold at this Pound at noon on 24th September, 1925.

1011—3s. C. McGRATH, Poundkeeper.

WINDSOR.—Impounded at Windsor, by the Wilberforce Shire Council, from Freeman's Reach roads:—

Grey gelding, like —M over ⊃ near shoulder, aged.

If not released, will be sold at this Pound at noon on the 24th September, 1925.

1041—1s. W. PENDERGAST, Poundkeeper.

[Notice of Application for a Certificate of Discharge.]

In the Supreme Court of New South Wales. (19,803)

IN BANKRUPTCY.

Re Ernest Sydney Maunder, of Bective, in the State of New South Wales.

To the Official Assignee and Creditors.

TAKE NOTICE that I, Ernest Sydney Maunder, intend to apply to the Court, Supreme Court Building, Elizabeth-street, Sydney, on Wednesday, the 30th day of September, 1925, at 10 a.m., or as soon afterwards as the course of business will admit, that a Certificate of Discharge be granted to me, under and according to the provisions of the Bankruptcy Act, 1898.—Dated this 9th day of September, 1925.

E. S. MAUNDER.

1082 £1

CONTENTS.

	PAGE.
Proclamations	3895
Local Government Notices	3896
Appointments, &c.	3898
Government Notices	3899
Main Roads Board of New South Wales—Notice under	3904
Co-operation, Community Settlement, and Credit Act, 1923—Notice under	3904
Notice under Real Property Act	3904
Ministers of Religion—Notice respecting	3904
Companies (Death Duties) Act, 1901—Notice under	3905
Water Conservation and Irrigation Commission—Notices under	3905
Water Act, 1912—Notices under	3905
Legally Qualified Medical Practitioners	3906
Oyster Culture Leases	3906
Industrial Notice	3906
New South Wales Government Railways and Tramways—Notices under	3907
New South Wales Government Railways—Notice	3907
New South Wales Government Railways—Application for Positions	3907
Court Notice	3908
Metropolitan Water, Sewerage, and Drainage Board—Notices respecting	3908
Tenders	3910
General Abstracts and Average Amount of Liabilities and Assets of Companies	3912
Mines Department Notices	3919
Lands Department Notices	3923
Private Advertisements	3947, 3968
Impoundings	3968

SYDNEY:
Printed and Published by ALFRED JAMES KENT,
Government Printer, 11th September, 1925.

[3969]



SUPPLEMENT

TO THE

Government Gazette

OF THE STATE OF

NEW SOUTH WALES.

PUBLISHED BY AUTHORITY.

[REGISTERED AT THE GENERAL POST OFFICE, SYDNEY, FOR TRANSMISSION BY POST AS A NEWSPAPER.]

No. 122.] FRIDAY, 11 SEPTEMBER. [1925.

SPECIAL GAZETTE UNDER THE "PUBLIC SERVICE ACT, 1902."

APPOINTMENTS.

HIS Excellency the Governor, with the advice of the Executive Council, and upon the recommendation of the Public Service Board, has approved of the following appointments:—

Colonial Treasurer's Department.

James Lindsay Mathieson to be Leading Compositor, Government Printing Office,—as from the 14th July, 1925, vice Mr. C. Thornton, retired.

Chief Secretary's Department.

Mr. Stanley William Matherson Stilling, Clerk, to be Manager, Jenolan Caves House, New South Wales Government Tourist Bureau,—from 20th October, 1924.

Mr. Douglas Gordon McIntosh to be Junior Clerk, Police Department (confirmation).

Mr. Esmond Edward Charles Qudeh, Junior Clerk, Department of Public Works, to be Junior Clerk, Department of Audit, vice Mr. Warburton, transferred, —from date of commencing duty.

Department of Public Health.

Dr. Emanuel Sydney Morris to be Senior Medical Officer of Health, Office of the Director-General of Public Health (confirmation).

Mr. Alfred James Stanley Baker to be Dispenser, Liverpool State Hospital and Asylum, Office of the Director-General of Public Health (confirmation).

Department of the Attorney-General and of Justice.

Mr. Arthur Ernest Capp, Clerk of Petty Sessions, Tingha, to be Clerk of Petty Sessions, Milton, vice Mr. A. R. Raschke, transferred,—from 3rd September, 1925; also to be Assistant Registrar of Births, Deaths and Marriages for the District of Moruya at Milton,—from the date of commencing duty.

Mr. Frank Edward Hansen, Assistant Clerk of Petty Sessions, Lithgow, to be Clerk, Petty Sessions Branch,—from 3rd September, 1925.

Mr. Albert Record Raschke, Clerk of Petty Sessions, Milton, to be Assistant Clerk of Petty Sessions, Lithgow, vice Mr. F. E. Hansen,—from 3rd September, 1925.

Mr. Lawrence Adrian Whitfeld, B.A., LL.B., Clerk, Crown Solicitor's Office, to be a Conveyancing Clerk, Public Trust Office,—from the date of commencing duty.

Mr. Charles William Marriott, Junior Clerk, Petty Sessions Branch (confirmation).

Mr. Frederick Witten Berne, Clerk, Crown Solicitor's Office (confirmation).

Miss Mary Honora Finn, on probation for six months, to be Shorthand-writer and Typist, Public Trust Office,—from 25th May, 1925.

Department of Labour and Industry.

Miss Veronica Mary Lane to be Shorthand-writer and Typist on probation for a period of six months,—as from 6th July, 1925.

Department of Public Works.

Mr. Keith Albin Betterridge to be Junior Clerk, Department of Public Works, on probation for twelve months,—to take effect from 1st July, 1925.

Department of Education.

Mr. Ernest Stanley Davies, B.A., to be Acting Inspector of Secondary Schools under this Department,—such appointment to take effect as from the 2nd July, 1925.

Department of Mines.

Mr. Victor Buyers Collins, Head Teacher of Coal Mining and Mine Surveying, Newcastle, Technical Education Branch, Department of Public Instruction, to be Inspector of Collieries, Department of Mines,—as from the date of commencing duty. (Ms. 1925-8,177).

Department of Agriculture.

Mr. Gerald William Beverley to be Fruit Instructor, on probation for six months,—to take effect from 1st August, 1925.

Mr. Hugh Hamilton Brodie to be Registrar, Cowra Experiment Farm,—to take effect from 16th July, 1925.

Mr. Geoffrey Warwick Bruce Coleman to be Clerk,—to take effect from 10th August, 1925.

Mr. Aubrey Kenneth Cantrill to be Assistant Sheep and Wool Instructor,—to take effect from 1st August, 1925 (confirmation).

Miss Zena Helena Aubrey, Shorthand-writer and Typist (confirmation).

[S.B. 1924-318]

Main Roads Board.

Mr. Ernest Frederick Crouch to be Inspecting Engineer, Main Roads Board,—as from 13th July, 1925.

Mr. Albert Colin Morris to be Assistant Engineer, Main Roads Board,—as from 15th June, 1925.

Miss Mary Mercedes Geraldine Bourke to be Shorthand-writer and Typist, Main Roads Board, on probation for six months,—as from 1st July, 1925.

Department of Lands.

Mr. Frank George Borchers, Cadet Draftsman, Forestry Commission, to be Field Assistant, Department of Lands,—from 15th June, 1925 (Insp. 1925-4,340).

Mr. Vernet Cecil Duncan to be Messenger, Caretaker and Cleaner, Department of Lands,—from 1st November, 1924 (confirmation) (Insp. 1925-4,341).

HIS Excellency the Governor, with the advice of the Executive Council, and upon the recommendation of the Public Service Board, has been pleased to approve of the appointment on probation, for a period of six months, of

Mr. William Cecil Frederick Hoare to be Messenger, Department of Lands,—from 1st July, 1925 (Insp. 1925-4,342).

HIS Excellency the Governor, with the advice of the Executive Council, and upon the recommendation of the Public Service Board, has been pleased to approve of the following appointments in the Premier's Department, viz.:—

Premier's Department.

Mr. Harold Raymond McCauley to be Publicity Officer, on probation, Premier's Department.

Mr. Wattie Rudolph Bayliss to be Research Officer, Premier's Department.

Mr. Sydney Carter Acton to be Accountant, Agent-General's Office, London, Premier's Department.

JOHN T. LANG, Premier.

ANNULMENT OF APPOINTMENTS.

HIS Excellency the Governor, with the advice of the Executive Council, and upon the recommendation of the Public Service Board, has approved of the annulment of appointments of

Department of the Attorney-General and of Justice.

Mr. James Wallace Brownlow McCahon, Clerk, Public Trust Office, on probation.

Department of Education.

Mr. Sydney Roy McKenzie as Teacher under this Department [last day of service, 30th April, 1925].

JOHN T. LANG, Premier.

RESIGNATIONS.

THE following resignations from the Public Service are hereby notified, the last day of service being indicated within brackets:—

Department of the Attorney-General and of Justice.

Miss Muriel Adeline Muddle, Shorthand-writer and Typist, Registrar-General's Department [4th September, 1925, at 12.30 p.m.].

Department of Lands.

Francis John Crowe, Clerk, Department of Lands [7th August, 1925] (Insp. 1925-4,241).

Miss Eva Annie McLean, Shorthand-writer and Typist, Department of Lands [mid-day 31st August, 1925] (Insp. 1925-4,240).

Miss Clarice McGregor, Shorthand-writer and Typist, Department of Lands [mid-day 19th October, 1925] (Insp. 1925-4,339).

Department of Education.

Miss Dorothy Drew Cartwright, Teacher of Dressmaking, Broken Hill Technical College [29th August, 1925].

Department of Labour and Industry.

Miss Eleanor Edith Penfold, Shorthand-writer and Typist [12th October, 1925].

JOHN T. LANG, Premier.

RETIREMENT.

Department of Agriculture.

THE following retirement from the Public Service is hereby notified, the section of the Public Service Act, 1902, under which the retirement was effected, and the last day of service being indicated within brackets:—

Mr. Lachlan MacDonald, from the position of Emergency Accountant and Examiner [8th September, 1925, noon.

JOHN T. LANG, Premier.

PUBLIC SERVICE BOARD NOTICE.

THE Public Service Board hereby notify that, concurrently with the Intermediate Certificate Examination, a Competitive Examination of candidates for admission to the Clerical Division of the Public Service will be held in Sydney and at various country centres, which will be fixed as far as possible to suit the convenience of candidates, on the 18th November, 1925, and following days.

Candidates must be not more than 18 years of age on the first day of examination; provided that successful candidates will be ineligible for permanent appointment until they have reached 16 years of age. They must be of good character and in sound health.

The subjects in which candidates will be examined are prescribed in Regulation No. 105, and the standard will be that of the Intermediate Certificate.

Application to attend the examination must be made on a form for the purpose, which can be obtained at the Office of the Board, 39 Hunter-street, Sydney, and must reach the undersigned, not later than the 16th October, 1925.

Successful candidates will be appointed on probation as vacancies occur at a commencing salary of £88 to £112 per annum, according to age. At the expiration of twelve months, if satisfactory, they will be confirmed in their appointments, and thereafter will be eligible to receive annual increments in accordance with the Regulations, subject to (*a*) satisfactory service (*b*) satisfying grade test requirements, and (*c*) the necessary funds being voted by Parliament. Successful candidates already employed in the General Division of the Service, who may be in receipt of higher salaries than those provided for Clerical Division officers of their age, will be appointed at such salaries as the Board may determine. On attaining the age of 21 years officers will be entitled to the minimum wage for adults.

Candidates who are attending a school registered under the Department of Public Instruction will be required to pay a fee of 5s. to attend this examination. Candidates who are not attending a school so registered will be required to pay a fee of £1 1s. to attend the Intermediate Certificate examination, which will be inclusive of the fee of 5s. to attend the Public Service examination. The fee must be lodged with a Clerk of Petty Sessions or the Treasury, and the receipt therefor forwarded to the Secretary to the Board with the form of application.

The Regulations regarding the examination, and copies of the papers set at previous examinations, can be obtained at the Government Printing Office, and the principal booksellers.

T. S. CHAMPION, Secretary.

PUBLIC SERVICE BOARD NOTICE.

THE Public Service Board hereby notify that, concurrently with the Leaving Certificate Examination, Competitive Examinations of candidates for admission to the Public Service of the State as Cadet Draftsmen (Professional Division) and as Junior Clerks (Clerical Division) will be held in Sydney, and at various country centres on the 9th November, 1925, and following days.

Candidates must not be more than 19 years of age on the first day of examination; provided that successful candidates will be ineligible for permanent appointment until they reach the age of 16 years. They must be of good character and sound health.

The subjects in which candidates will be examined are prescribed in Regulations Nos. 105 (c) and 106 and the standard will be that of the Leaving Certificate. Candidates who have obtained satisfactory passes in the optional subjects at a Leaving Certificate Examination held in a previous year need only be examined in the compulsory Public Service subjects, viz., English (Composition, Précis Writing, &c.), Dictation and Handwriting and, in the case of candidates for appointment as Cadet Draftsmen, Drawing.

Applications to attend the examinations must be made on forms for the purpose, which can be obtained at the Office of the Board, 39 Hunter-street, Sydney, and must reach the undersigned not later than the 9th October, 1925.

Candidates who are successful in the competition will be appointed on probation as vacancies occur at a commencing salary as follows:—Cadet Draftsmen £97 to £132 per annum, and Junior Clerks £96 to £131 per annum, according to age. At the expiration of twelve months, if satisfactory, they will be confirmed in their appointments and thereafter will be eligible to receive increments in accordance with the Regulations, subject to (a) satisfactory service (b) satisfying grade test requirements and (c) the necessary funds being voted by Parliament.

On attaining the age of 21 years officers will be entitled to receive the minimum wage for adults.

Candidates, who are either attending a school registered under the Department of Public Instruction, or are taking the compulsory Public Service subjects only, will be required to pay a fee of 5s. to attend the examination. Candidates who are not attending a school so registered and are candidates at the Leaving Certificate examination, will be required to pay a fee of £1 1s. 0d. to attend such lastmentioned examination, which will be inclusive of the fee of 5s. to attend the Public Service examination. The fee must be lodged with a Clerk of Petty Sessions or the Treasury, and the receipt therefor forwarded to the Secretary of the Board with the form of application.

The Regulations regarding the examination, and copies of the papers set at previous examinations, can be obtained at the Government Printing Office, and the principal booksellers.

T. S. CHAMPION, Secretary.

PUBLIC SERVICE BOARD NOTICE.

THE Public Service Board invite applications from officers already employed in the Public Service for the undermentioned positions. Application should be made on a form (No. 59) for the purpose obtainable at the Office of the Board, 39 Hunter-street, Sydney, or at the Government Printing Office, and be forwarded through the Permanent Head of the Department in which the officer is employed, in time to reach the Board not later than the date specified. Notice of the filling of these positions will appear in this column at a later date:—

23rd September, 1925.

Inspector, Bureau of Statistics and Registry of Friendly Societies and Trade Unions, The Treasury. (Clerical Division). Salary £500 per annum. Applicants must have a wide knowledge of, and experience in accounting and auditing, including the operations of loan accounts and the examination of securities.

Clerk, £450 per annum. Applicants should be Solicitors of this State with a large experience in Conveyancing and General legal duties, and also with experience in conducting proceedings in the Inferior Courts.

Clerk, £450 per annum. Applicants should be Solicitors of this State with a large experience in Common Law work, particularly in conducting proceedings in the Bankruptcy and District Courts, and also in general legal duties.

Clerk, £398 per annum. Applicants should have a thorough knowledge of the practice in Conveyancing and should have had a large experience in carrying through to completion all kinds of Conveyancing matters.

T. S. CHAMPION, Secretary.

PUBLIC SERVICE BOARD NOTICE.

THE Public Service Board invite applications for the following positions. Application should be made on a form for the purpose, obtainable at the Office of the Board, 39 Hunter-street, Sydney, or from Clerks of Petty Sessions in country districts, and should reach the undersigned not later than the dates specified. In terms of the Public Service Act, suitable applicants already permanently employed in the Public Service will receive first consideration in the filling of permanent positions. Salaries, other than those at weekly daily, or hourly rates, will be subject to the deductions provided by the Superannuation Act, 1916. Notice of the filling of these positions will appear in this column at a later date:—

14th September, 1925.

*Laboratory Attendant, Chemistry Department, Teachers' College, Department of Public Instruction.

Pay in accordance with the following scale:—
If 16 years of age, 30s. per week.
If 17 years of age, 40s. per week.
If 18 years of age, 50s. per week.
If 19 years of age, 60s. per week.
If 20 years of age, 71s. per week.

Applicants should hold one of the following certificates (or their equivalent):—Leaving Certificate, Intermediate Certificate, or Junior Technical Certificate (three years' course).

At the end of three (3) years' service a suitable person will be deemed eligible for a course of training as a Teacher. Preference will be given to candidates possessing qualifications fitting them ultimately for teaching.

*Employment will be in terms of section 44 of the Public Service Act, 1902, and section 3 of the Amending Act, 1903.

Electrical Inspector of Collieries, Department of Mines (Professional Division). Salary, £550 per annum. Qualifications: Applicants must hold a first-class Colliery Manager's Certificate; also a Mine Electrician's Certificate (or be a candidate at the undermentioned examination), and must not be more than 40 years of age.

Note.—An examination for Mine Electricians' Certificates under the Coal Mines Regulation Act will be held at the Technical College, Newcastle, on 13th October, 1925, and ample notice will be published in the Press calling for applications to attend such examination.

14th September, 1925.

Head Teacher of Patternmaking, Sydney Technical College. (Educational Division). Salary, £403 per annum. Applicants must have served apprenticeship to the trade, and received technical training and possess wide experience of the various branches of the trade. Experience as a Foreman is also desirable.

T. S. CHAMPION, Secretary.

SYDNEY:
Printed and Published by Alfred James Kent, Government Printer, 11th September, 1925.

SUPPLEMENT

TO THE

Government Gazette

OF THE STATE OF

NEW SOUTH WALES.

PUBLISHED BY AUTHORITY.

[REGISTERED AT THE GENERAL POST OFFICE, SYDNEY, FOR TRANSMISSION BY POST AS A NEWSPAPER.]

No. 123.] MONDAY, 14 SEPTEMBER. [1925

Chief Secretary's Department,
Sydney, 14th September, 1925.

NEW SOUTH WALES MEAT INDUSTRY ENCOURAGEMENT ACT, 1924—REGULATION.

HIS Excellency the Governor, with the advice of the Executive Council, and upon the recommendation of the State Meat Advisory Board, has been pleased to make the subjoined Regulation under the provisions of the New South Wales Meat Industry Encouragement Act, 1924.

C. C. LAZZARINI.

---

(1) Assessment under section 4 of the Act shall be made by notice in or to the effect of Form 1 under the hand of the Secretary, Stock and Brands Branch, Department of Agriculture, and forwarded to the person assessed by letter addressed to him at his last-known or usual place of abode or business, or at the address given in any return of stock made under subsection 1 of section 5 of the Act or declared to be a return in accordance with subsection 3 of that section.

Form 1.

NEW SOUTH WALES MEAT INDUSTRY ENCOURAGEMENT ACT, 1924.

Notice of Assessment.

Assessment No.

.....

Date of Issue.

....., 192 .

To Mr. .....

Holding .....

Post Town .....

Number of Stock owned at 31st December, 192 .	Assessment.		
	Rate per head.	Due.	Total.
	d.		
Cattle			
Sheep			

Take notice that you have been assessed at the above amount, and that such assessment will become due and payable at the Treasury in Sydney within thirty days from the above date. If not so paid, legal proceedings will be taken for recovery of the amount, with costs, and you will, in addition, be liable to a penalty not exceeding twenty-five pounds.

Secretary,
Stock and Brands Branch.

SYDNEY:

Printed and Published by Alfred James Kent, Government Printer, Phillip-street, 14th September, 1925.

[*Price, 6d.*]

[3975]

SUPPLEMENT

TO THE

Government Gazette

OF THE STATE OF

NEW SOUTH WALES.

PUBLISHED BY AUTHORITY.

[REGISTERED AT THE GENERAL POST OFFICE, SYDNEY, FOR TRANSMISSION BY POST AS A NEWSPAPER.]

No. 124.] TUESDAY, 15 SEPTEMBER. [1925.

BANKS AND BANK HOLIDAYS ACT, 1912.

PROCLAMATION.

(L.S.)

D. R. S. DE CHAIR,
Governor.

THE following days and dates are hereby appointed to be observed as Public Holidays in the localities hereunder:—

Date.	Locality.
Wednesday, 23rd September, 1925	Wellington and Macquarie Shire.
Wednesday, 30th September, 1925	Narromine Municipality.
Thursday, 1st October, 1925	Eugowra and Henty Districts.
Saturday, 3rd October, 1925	Coreen Shire.
Monday, 5th October, 1925	Bowral, Bourke, Camden, Central Illawarra, and North Illawarra Municipalities, Ivanhoe District.
Wednesday, 7th October, 1925	Mirrool Irrigation Area.
Thursday, 8th October, 1925	Bourke Municipality.
Friday, 9th October, 1925	Katoomba Municipality.
Saturday, 10th October, 1925	South Grafton, Ulmarra and Maclean Municipalities, Copmanhurst, Nymboida and Orara Shires, Mulwala and Savernake Districts.
Wednesday, 14th October, 1925	Boggabri District.
Monday, 26th October, 1925	Armidale Municipality.
Saturday, 31st October, 1925	Coraki Municipality.

Signed and sealed at Sydney, this fourteenth day of September, 1925.

By His Excellency's Command,
C. C. LAZZARINI.

GOD SAVE THE KING!

SYDNEY:
Printed and Published by ALFRED JAMES KENT, Government Printer, Phillip-street, 15th September, 1925.

Government Gazette

OF THE STATE OF

NEW SOUTH WALES.

PUBLISHED BY AUTHORITY.

[REGISTERED AT THE GENERAL POST OFFICE, SYDNEY, FOR TRANSMISSION BY POST AS A NEWSPAPER.]

No. 125.] FRIDAY, 18 SEPTEMBER. [1925.

PROCLAMATION.

(L.S.)

D. R. S. DE CHAIR,

Governor. 15th September, 1925.

WHEREAS by a Proclamation heretofore made in that behalf, Courts of Quarter Sessions were appointed to be held

At Armidale, on Monday, the 26th October, 1925, and

At Tamworth, on Wednesday, the 28th October, 1925;

and whereas it is expedient to alter the same: Now, therefore, I, Sir DUDLEY RAWSON STRATFORD DE CHAIR, the Governor of the State of New South Wales and its Dependencies in the Commonwealth of Australia, with the advice of the Executive Council, and in pursuance of the power and authority in that behalf in me vested, do, by this my Proclamation, hereby appoint Courts of Quarter Sessions to be held

At Armidale, on Tuesday, the 27th October, 1925, and

At Tamworth, on Thursday, the 29th October, 1925,

in lieu of the days fixed by the aforesaid Proclamation, of which all persons concerned are hereby required to take notice.

By His Excellency's Command,

EDWARD A. McTIERNAN.

[1522] GOD SAVE THE KING!

MAIN ROADS ACT, 1924.

PROCLAMATION.

(L.S.)

D. R. S. DE CHAIR,

Governor.

I, Sir DUDLEY RAWSON STRATFORD DE CHAIR, Governor of the State of New South Wales, with the advice of the Executive Council, and in pursuance of section 28 of the Main Roads Act, 1924, do hereby proclaim the road described in the Schedule hereto as a Developmental Road.

Signed and sealed at Sydney, this thirty-first day of August, 1925.

By His Excellency's Command,

GEORGE CANN.

GOD SAVE THE KING!

SCHEDULE.

Name of Road.	Description.
Lake Macquarie Shire Developmental Road No. 1.	From the main Newcastle to Sydney road near Charlestown; thence via Warner's Bay and Speer's Point to Cockle Creek Railway Station.

[1567]

PROCLAMATION—FORESTRY ACT, 1916.

(L.S.)

D. R. S. DE CHAIR,
Governor.

I, Sir Dudley Rawson Stratford de Chair, the Governor of the State of New South Wales and its Dependencies in the Commonwealth of Australia, in pursuance of the provisions of the Forestry Act, 1916, and with the advice of the Executive Council, by this my Proclamation, declare that the lands described in the Schedule hereto are dedicated as State forests.

The Schedule.

EASTERN DIVISION.

Land District of Glen Innes; Severn Shire; Forestry District of Glen Innes.

Curramore State Forest No. 763 (No. 2 Extension).

All that area or tract of country comprising part of the parish of Binny, county of Clive, in the State of New South Wales, embracing an area of 400 acres more or less, being the Crown Lands within the following boundaries: Commencing at the confluence of Black Hole Creek and Rocky River, being the easternmost corner of Curramore State Forest No. 763; and bounded thence by Black Hole Creek and boundaries of Curramore State Forest generally north-westerly, north-easterly, north-westerly and north-easterly to the summit of a spur, bearing about 75 degrees from a tree marked broad-arrow over Z; by the summit of that ridge and a line generally south-easterly to the left bank of the Rocky River; and by that bank of that river downwards, to the point of commencement,—and being the same area shown by blue hatching on tracing catalogued A. 763 in the Forestry Commission.
[F. 1925-3,045]

EASTERN DIVISION.

Land District of Tumbarumba; Tumbarumba Shire; Forestry District of Tumut.

Bago State Forest No. 560 (No. 12 Extension).

All that area or tract of country comprising part of the parish of King, county of Selwyn in the State of New South Wales embracing an area of 21 acres more or less, being the whole of measured portion 49 and the included road, and shown on plan catalogued S. 2,021-1,522 in the Department of Lands.
[F. 1925-3,557]

Signed and sealed at Sydney, this tenth day of September, 1925.

By His Excellency's Command,
P. F. LOUGHLIN.

[1042] GOD SAVE THE KING!

REVOCATION OF DEDICATIONS—FORESTRY ACT, 1916.

(L.S.)

D. R. S. DE CHAIR,
Governor.

WHEREAS in pursuance of the provisions of section 19 of the Forestry Act, 1916, resolutions have been passed by both Houses of Parliament that the proposal to revoke the dedication of the hereinafter described lands as a State forest be carried out: Now, I, Sir Dudley Rawson Stratford de Chair, Governor of the State of New South Wales and its Dependencies, in the Commonwealth of Australia, in pursuance of the provisions of the said Act, and with the advice of the Executive Council, do hereby revoke the said dedication.

The Schedule.

CENTRAL DIVISION.

Land District of Wyalong; Bland Shire; Forestry District of Forbes.

The part of Narriah State Forest No. 261, dedicated 17th November, 1916, parish of Brolga, county of Gipps, embracing an area of about 11 acres included with the road shown on plan catalogued R. 15,842-1,603, in the Department of Lands.
[F. 1925-2,942]

Signed and sealed at Sydney, this twenty-eighth day of August, 1925.

By His Excellency's Command,
P. F. LOUGHLIN.

[634] GOD SAVE THE KING!

LOCAL GOVERNMENT ACT, 1919.

PROCLAMATION.

(L.S.)

D. R. S. DE CHAIR,
Governor. 7th September, 1925.

I, Sir Dudley Rawson Stratford de Chair, Governor of the State of New South Wales, with the advice of the Executive Council, in pursuance of the Local Government Act, 1919, do hereby declare the part of Tintenbar Shire, with boundaries as described in the Schedule hereto, to be an urban area under the name of "Wardell Urban Area."
[L.G. 1925-4-333-277]

By His Excellency's Command,
GEORGE CANN.

GOD SAVE THE KING!

Schedule.

Commencing at a point on the north bank of the Richmond River at the intersection of the northern boundary of the town of Wardell; thence following that boundary westerly to the intersection of the Wardell-Ballina road; thence south-westerly along the middle of that road to its junction with Pine-street; thence westerly along the middle of Pine-street to the intersection of Bath-street; thence north-westerly and westerly along the middle of Bath-street to its junction with the western boundary of the town of Wardell; thence southerly to the intersection with Bingal Creek; thence easterly along the northern bank of that creek and the northern bank of the Richmond River, to the point of commencement. [128]

LOCAL GOVERNMENT ACT, 1919.

PROCLAMATION.

(L.S.)

D. R. S. DE CHAIR,
Governor. 7th September, 1925.

CLAUSE 43 of Ordinance No. 70, respecting "Building," is hereby applied to the Municipality of Coonamble.
[L.G. 1925-184-254-106]

By His Excellency's Command,
GEORGE CANN.

[761] GOD SAVE THE KING!

LOCAL GOVERNMENT ACT, 1919.

PROCLAMATION.

(L.S.)

D. R. S. DE CHAIR,
Governor. 7th September, 1925.

I, Sir Dudley Rawson Stratford de Chair, Governor of the State of New South Wales, with the advice of the Executive Council, in pursuance of the Local Government Act, 1919, do hereby declare the part of Coonabarabran Shire, with boundaries as described in the Schedule hereto, to be an urban area under the name of "Baradine Urban Area."
[L.G. 1925-51-476-101]

By His Excellency's Command,
GEORGE CANN.

GOD SAVE THE KING!

Schedule.

County of Baradine, parish of Baradine, containing an area of about 1,110 acres: Commencing at a point on the eastern boundary of portion 89, being the intersection of the easterly prolongation of the northern boundary of the suburban area of the town of Baradine; and bounded thence by that prolongation and that boundary westerly to its north-western corner; thence south to the south-western corner of portion 29; thence east to the south-eastern corner of portion 6; thence northerly and north-westerly along the Bugaldi Creek to the north-western corner of portion 33; thence east for about 8 chains to a point being the southerly prolongation of the eastern boundary of portion 101; and thence north along the eastern boundaries of portions 101, 96, 92, and part of 89, to the point of commencement. [1290]

BIRDS AND ANIMALS PROTECTION ACT, 1918.

CANCELLATION OF APPOINTMENT OF HONORARY RANGER.

THE appointment of Mr. A. Wallace, late Forest Overseer, Moema State Forest, Edgeroi, as an Honorary Ranger under the Birds and Animals Protection Act, 1918, has been revoked and cancelled, as his present address is unknown.

C. C. LAZZARINI,
Chief Secretary.

[1558]

REMOVAL.

Chief Secretary's Department.

THE Governor-in-Council has approved of the removal of the name of

Audley Henry Gillman, late of the Government Savings Bank of New South Wales, Homebush,

from the Commission of the Peace for the State of New South Wales.

C. C. LAZZARINI.

APPOINTMENTS.

Department of the Attorney-General and of Justice.

HIS Excellency the Governor, with the advice of the Executive Council, has approved of the following appointments:—

Mr. Harold Alfred Rich, Chief Clerk, Bankruptcy Office, to act as Registrar in Bankruptcy during the absence of Mr. N. C. Lockhart, on other duty,—from the 18th to 26th September, 1925.

Mr. Thomas William Cohen, Relieving Police Magistrate, to act as District Registrar in Bankruptcy at all Courts at which the Police Magistrate, Penrith, ordinarily presides, and Visiting Justice to Emu Plains Prison Farm during the absence of Mr. H. H. S. Chippindall, on leave,—from the 21st September, 1925.

Mr. Stanley Allerding Thornton, Deposition Clerk, Central Police Office, Sydney, to act as Clerk of Petty Sessions, Picton, vice Mr. H. Hawkins, and pending permanent arrangements,—from the 11th September, 1925; also to be District Registrar in Bankruptcy at Picton (to act only at such times as the Police Magistrate is unable to perform the duty), and Assistant Registrar of Births, Deaths and Marriages for the Districts of Camden and Bowral at Picton,—from the same date.

Mr. John Richmond Thompson, Relieving Clerk of Petty Sessions, to act as Clerk of Petty Sessions, Cootamundra, vice Mr. D. F. Parker, promoted, and pending the arrival of the permanent officer, —from the 14th September, 1925; also to act as District Registrar in Bankruptcy at Cootamundra (to act only at such times as the Police Magistrate is unable to perform the duty), Assistant Registrar of Births, Deaths and Marriages for the District of Gundagai at Cootamundra, Registrar of the District Court, Cootamundra, and Registrar of the Court of Review at that place under the Land and Income Tax Assessment Act, 1895, and Regulations thereunder,—from the same date.

Mr. Howard Cecil Nolan, Relieving Assistant Clerk of Petty Sessions, to act as Clerk of Petty Sessions at Macksville and Bowraville, during the absence of Mr. W. Finlay, on leave,—from the 9th September, 1925; also to act as Assistant Registrar of Births, Deaths and Marriages for the District of Raleigh at Macksville and Bowraville, —from the same date.

Mr. Bryan Leo Baxter, Clerk, Petty Sessions Branch, to act as Clerk of Petty Sessions, Brewarrina, vice Mr. C. J. Rooney, and pending permanent arrangements,—from the 14th September, 1925; also to be Assistant Registrar of Births, Deaths and Marriages for the District of The Barwon at Brewarrina,—from the same date.

The undermentioned members of the Police Force to exercise within the Licensing Districts preceding their names, the authority conferred by section 63 (1) of the Liquor Act, 1912, from the dates specified:—

Grafton—Constable Limington Keatley Ulrick,—from the 17th August, 1925.

Albury—Constable William John Holt,—from the 1st September, 1925.

Sergeant James Patrick Morrissey to act as District Registrar of Births, Deaths and Marriages for the District of Bowral at Bowral, during the absence of Sergeant Frederick Augustus Gordon, on leave, —from the 1st to 27th September, 1925.

JOHN T. LANG, Premier.

[1649] Department of Labour and Industry,
Sydney, 15th September, 1925.

SHEARERS' ACCOMMODATION ACT, 1901.

HIS Excellency the Governor, with the advice of the Executive Council, has been pleased to appoint the undermentioned members of the Police Force to be Inspectors to carry out the provisions of the Shearers' Accommodation Act in the districts specified in connection with their respective names.

J. M. BADDELEY.

Constable 1st Class William Charles Johnson McDougall; Station—Walla Walla; Police District—Albury.

Constable George Ernest Frankish; Station—Sofala; Police District—Bathurst.

Constable Ernest Randall; Station—Mount McDonald; Police District—Carcoar.

[1525] Department of Agriculture,
Stock and Brands Branch,
Sydney, 18th September, 1925.

COMMONS REGULATION ACT, 1898.

HIS Excellency the Governor, with the advice of the Executive Council, has been pleased to approve of the appointment of the undermentioned persons as Trustees of the Commons stated, to hold office until 31st December, 1927, in accordance with the provisions of the Commons Regulation Act, 1898:—

Tokolbin—John Younnie Tulloch, Edward George Young Tyrell, George Phillips, Audrey Harold Wilkinson, John Henry Drayton
[Commons 1925-367-1]

Mount Drysdale—George Albert Wilkie, John Bodkin, Joseph Harvey, Richard John Joseph Harvey, Patrick Bodkin.
[Commons 1925-314-4]

W. F. DUNN,
Minister for Agriculture.

APPOINTMENTS.

Department of Agriculture.

I HEREBY appoint the undermentioned persons to be Permit Inspectors under section 14A of the Pastures Protection Act:—

ARMIDALE.

Mr. L. P. Dew, Ebor.
[S.B. 1924-483]

COROWA.

Messrs. Arthur Samuel Hicks, Glenara, Lowesdale; Robert Norman Kinnear, Lochton, Coreen.
[S.B. 1924-483]

W. F. DUNN.

DAIRY INDUSTRY ACT, 1915.

HIS Excellency the Governor has reappointed the undermentioned Inspectors under section 8 of the Dairy Industry Act, 1915, for a period of three months, from the 1st September, 1925:—

A. C. Small.
E. O. Dalgleish.
R. Warne.

W. F. DUNN,
Minister for Agriculture.

(In lieu of notice inserted in Government Gazette No. 121, dated 11th September, 1925, page 3899).

[1644] Premier's Department,
Sydney, 18th September, 1925.

HIS Excellency the Governor directs it to be notified that he has received a despatch from the Secretary of State for the Colonies intimating that His Majesty the King has been pleased to approve of the award of the Imperial Service Medal to the following retired officers:—

N.S.W. Fire Service: T. Gorman.

Police Force: J. Blanchfield, J. A. Fowler, D. A. Wilson, A. G. Winter, D. W. Smith, H. W. A. Hind, A. E. Lacey, P. A. Whitfield, J. Bond, J. Young, J. McAtamney, T. H. Lillie.

Railway Department: J. Peed.

Prisons Department: J. Thompson, C. McArthur, H. Pollard, R. Schoe, T. Cole, J. Hanley, M. E. Bleasel, R. W. Gass.

JOHN T. LANG, Premier.

[1570] Department of Labour and Industry,
Sydney, 18th September, 1925.

HIS Excellency the Governor, with the advice of the Executive Council, has approved that, in pursuance of the provisions of section 81 of the Industrial Arbitration Act, 1912, as amended, and following upon the further determination and direction relating to the conditions of apprenticeship in the furniture-making, piano and musical instrument making trades, made on the 11th day of August, 1925, by the New South Wales Board of Trade, in exercise of the powers and functions conferred upon it by section 80 of the said Act, the following Regulations be made, incorporating the said further determination and direction, and matters necessary or convenient to be prescribed for carrying such determination and direction into effect.

J. M. BADDELEY.

REGULATIONS GOVERNING THE CONDITIONS OF APPRENTICESHIP IN THE FURNITURE-MAKING, PIANO AND MUSICAL INSTRUMENT MAKING TRADES.

THE Regulations governing the conditions of apprenticeship in the furniture-making, piano and musical instrument making trades, published in Government Gazette No. 163 of the 24th December, 1924, shall be amended by adding at the end of clause 1, Part I, of the said Regulations the following items:—

(*l*) Loose cover cutting and furnishing drapery.
(*m*) Carpet cutting and planning.

NOTIFICATION OF RESUMPTION OF LAND UNDER THE PUBLIC WORKS ACT, 1912.

SO much of the land hereunder described as is Crown Land has been appropriated, and so much thereof as is private property has been resumed for a certain authorised work, viz., the works in connection with the Poon Boon Water Trust, constituted under the Water Act, 1912, and is vested in the Water Conservation and Irrigation Commission as Constructing Authority for the purposes of the Public Works Act, 1912.

Dated this fourteenth day of September, 1925.

D. R. S. DE CHAIR,
Governor.

By His Excellency's Command,
W. F. DUNN,
Minister for Agriculture.

DESCRIPTION OF THE LAND REFERRED TO.

All that piece or parcel of land situated in the parish of Bungunyah, county of Wakool, and State of New South Wales: Commencing at a point bearing 295 degrees 12 minutes 20 seconds and distant 7,683 links from the south-eastern corner of portion 25 of said parish; and bounded thence on the south-east by a line bearing 234 degrees 40 minutes 300 links; thence on the south-west by a line bearing 324 degrees 40 minutes 200 links; thence on the north-west by a line bearing 54 degrees 40 minutes 300 links; and thence on the north-east by a line bearing 144 degrees 40 minutes 200 links, to the point of commencement,—containing an area of 0 acres 2 roods 16 perches or thereabouts, and said to be in the possession of the Crown.

Also, all that piece or parcel of land situated in the parish of Bungunyah, county of Wakool, and State of New South Wales, being part of Water Reserve 30,958, notified 9th June, 1900: Commencing at a point bearing 125 degrees 52 minutes and distant 1,236 links from the north-western corner of portion 22 of said parish; and bounded thence on the north-east by a line bearing 104 degrees 17 minutes 300 links; thence on the south-east by a line bearing 194 degrees 17 minutes 200 links; thence on the south-west by a line bearing 284 degrees 17 minutes 300 links; and thence on the north-west by a line bearing 14 degrees 17 minutes 200 links, to the point of commencement,—containing an area of 0 acres 2 roods 16 perches or thereabouts, and said to be in the possession of the Crown.

And also, all that piece or parcel of land situated in the parish of Genoe, county of Wakool, and State of New South Wales, being part of the land comprised in Certificate of Title, registered volume 2,793, folios 82 and 83, and part of portion 10: Commencing at a point bearing 287 degrees 12 minutes and distant 2,597 links from the easternmost south-eastern corner of portion 10 aforesaid; and bounded thence on the south by a line bearing 267 degrees 2 minutes 30 seconds 300 links; thence on the west by a line bearing 357 degrees 2 minutes 30 seconds 200 links; thence on the north by a line bearing 87 degrees 2 minutes 30 seconds 300 links; and thence on the east by a line bearing 177 degrees 2 minutes 30 seconds 200 links, to the point of commencement,—containing an area of 0 acres 2 roods 16 perches or thereabouts, and said to be in the possession of William John Pearce, Athol Pearce and Henry Pearce.

[W.C. & I.C. 1925-10,253] [1130]

[1559] Department of Agriculture,
Stock and Brands Branch,
Sydney, 18th September, 1925.

STOCK DISEASES ACT, 1923.

I, WILLIAM FRASER DUNN, Minister for Agriculture in the State of New South Wales, by virtue of the powers conferred on me by the Stock Diseases Act, 1923, do hereby cancel the notification appearing in Government Gazette No. 100 of 24th July, 1925, declaring the undermentioned land to be a quarantine area on account of the presence of anthrax.

[Papers D. 1925-842]

W. F. DUNN,
Minister for Agriculture.

County Rous, parish Blakebrook, being portion 82; parish of Tunstall, being portions 169 and 161.

[1592] Forestry Commission,
Sydney, 18th September, 1925.

IT is hereby notified, for public information, that Corobimilla State Forest No. 399, and Colombo-Morundah State Forest No. 156, will be known as Buckingbong State Forest No. 156 as from this day.

[F. 1925-1,524]

P. F. LOUGHLIN, Minister for Forests.

[1529] Sydney, 18th September, 1925.

FISHERIES ACTS.—SURRENDER OF LEASE.

APPROVAL has been given for the acceptance of the surrender, as from the 31st December, 1925, of Mr. Charles Adrastus Humbley's Oyster Culture Lease No. 11,612, of 200 yards, at Port Hacking, on the ground that oyster culture cannot be carried on upon the leased area with any reasonable hope of success.

C. C. LAZZARINI,

[1561] Sydney, 31st August, 1925.

NOTIFICATION OF GRANTING OF OYSTER CULTURE LEASES.

IT is hereby notified that leases, for the purpose of oyster culture of the lands leased in the Schedule hereunder have been granted to the undermentioned persons.

The leases are subject to the Fisheries Acts and the Regulations thereunder, and to the special conditions set out at the foot of the Schedule.

C. C. LAZZARINI.

SCHEDULE.

No. 13,211 (average lands), to Alexander David Brasington, of Panbula, situated at Panbula River, frontage 124 yards (plan. cat. No. P. 233-98), fifteen years from 1st September, 1924; annual rental, £1 13s.—under section 12 (33), Fisheries (Amendment) Act, 1910 (Fisheries Act, 1902).

No. 13,324 (average lands), to Ernest Arthur George, of South Panbula, situated at Panbula River, frontage 100 yards (plan. cat. No. P. 237-98), fifteen years from 1st March, 1925; annual rental, £1—under section 12 (33), Fisheries (Amendment) Act, 1910 (Fisheries Act, 1902).

No. 13,248 (inferior lands), to Paul Bartholomew Bettini and John Ferguson Bettini, of Clovelly, Narooma, situated at Wagonga River, frontage 400 yards (plan cat. No. W. 90-81), five years from 31st August, 1925; annual rental, £3—under section 12 (33B), Fisheries (Amendment) Act, 1910 (Fisheries Act, 1902).

No. 13,410 (inferior lands), to Antonio Sciacca and Vincent Sciacca, of Tuncurry, situated at Wallis Lake, about 2 a. 2 r. 7 p. (plan cat. No. W. 235-33), five years from 31st August, 1925; annual rental, £2 11s.—under section 12 (33B), Fisheries (Amendment) Act, 1910 (Fisheries Act, 1902).

Special Conditions.

1. It is a condition of these leases that under Regulation 63 made under the abovementioned Acts, the whole or any part of the land comprised therein may be resumed at any time without compensation for any public purpose, or for the granting thereover of a Special Lease under the Crown Lands Acts.

2. No oyster may be removed from Oyster Leases Nos. 13,248 and 13,410 during the first year of their term. If either lease be renewed for a second term of five years, it shall be subject to redetermination of rental during the ninth or any later year for a further (third) term of five years.

[1560] Sydney, 31st August, 1925.

NOTIFICATION OF GRANTING OF AN OYSTER CULTURE LEASE.

IT is hereby notified that a lease, for the purpose of oyster culture, of the lands specified in the Schedule hereunder has been granted to the undermentioned person.

The lease is subject to the Fisheries Acts and the Regulations thereunder, and to the special conditions set out at the foot of the Schedule.

C. C. LAZZARINI.

SCHEDULE.

No. 13,335 (average lands), to Francis Norman Christian, of Urunga, situated at Bellinger River, frontage 200 yards (plan cat. No. B. 122-21), six years from 31st August, 1925; annual rental, £2—under section 12 (33), Fisheries (Amendment) Act, 1910 (Fisheries Act, 1902).

Special Conditions.

1. It is a condition of this lease that under Regulation 63 made under the abovementioned Acts, the whole or any part of the land comprised therein may be resumed at any time without compensation for any public purpose or for the granting thereover of a Special Lease under the Crown Lands Acts.

2. The stones in the training wall are not to be removed, disturbed or injured in any way, and only oysters on the outside of the exterior stones shall be removed.

3. Should the District Engineer of the Public Works Department consider that the stability of the training wall within the leased area has been impaired in any way by the lessee, he shall direct the local Inspector of Fisheries to order the immediate forfeiture of the lease as well as any rent which may have been paid in advance.

4. The leased area is to be properly marked on the wall at each end by notice-boards erected at the expense of the lessee.

5. Should it be found necessary to add stones to, or take stones away from, the leased area of wall for public purposes, notice of one month will be given the lessee, but no compensation will be paid for such interference with his lease other than a reduction of rental.

6. Should it be found necessary to dredge near or deposit dredgings on or in the vicinity of the leased area, no compensation will be paid for any injury caused thereby other than a remission of such proportion of the rental as may be deemed equitable by the Minister.

NOTE.—This notification is in substitution for that part of the notification dated 21st July, 1925 (published in the Government Gazette of 7th August, 1925), which relates to the abovementioned lease.

BIRDS AND ANIMALS PROTECTION ACT, 1918.

OPEN SEASONS.

OPEN seasons, in pursuance of the Birds and Animals Protection Act, 1918, have been declared as under, viz.:—

Until 31st December, 1925, inclusive, in respect of kangaroos for the parish of Bourke, in the county of Cooper, within the Pastures Protection District of Narandera, exclusive of any State Forest which may be situate within such parish.

Until 31st December, 1925, inclusive, in respect of kangaroos for the county of Nicholson, within the Pastures Protection District of Hay, with the exception of any State Forest which may be situate within such county.

C. C. LAZZARINI,
Chief Secretary.

[1569]

[1574] Chief Secretary's Department,
Sydney, 18th September, 1925.

HIS Excellency the Governor, with the advice of the Executive Council, has been pleased, in pursuance of the provisions of the Sydney Corporation Amendment Act, 1905, as amended by subsequent Acts, to grant authority for the resumption by the Municipal Council of certain land which is required for the purpose of widening Little Albion street, a public way within the City of Sydney, and for the purpose of carrying out improvements in and remodelling that portion of the City of Sydney in the vicinity of that public way.

C. C. LAZZARINI.

NOTIFICATION OF RESUMPTION OF LAND UNDER THE LOCAL GOVERNMENT ACT, 1919.

IN pursuance of section 536 (4) of the Local Government Act, 1919, and under Division 1, Part V of the Public Works Act, 1912, I notify that so much of the land hereunder described as is Crown land is hereby appropriated, and so much thereof as is private property is hereby resumed for the purpose of a road of access, and I further notify that the said land is hereby vested in the Council of the Municipality of Ingleburn.

Dated this twenty-seventh day of August, 1925.

M. M. FLANNERY,
Minister for Public Works.

DESCRIPTION OF LAND REFERRED TO.

All that piece or parcel of land situate in the parish of Minto, county of Cumberland, and State of New South Wales, being the whole of lot 49, section 5 of deposited plan 1,362: Commencing on the northern side of Victoria-road at the most easterly corner of the said lot 49; and bounded thence on the south by part of that northern side of that road bearing 269 degrees 35 minutes 110 feet 1 inch to the south-eastern corner of lot 48; thence on the north-west by the south-eastern boundary of that lot bearing 34 degrees 2 minutes 30 seconds 62 feet 3 inches to the south-western side of a road 66 feet wide; thence on the north-east by part of that side of that road bearing 124 degrees 2 minutes 30 seconds 90 feet 9 inches, to the point of commencement,—having an area of 10¼ perches or thereabouts, and said to be in the possession of Frederick William Childs.

[Misc. 1925-3,674]. [1102]

NOTIFICATION OF RESUMPTION OF LAND UNDER THE PUBLIC WORKS ACT, 1912.

SO much of the land hereunder described as is Crown Land is hereby appropriated, and so much thereof as is private property is hereby resumed for a certain authorised work, namely, the provision of public offices at Bondi for the Commissioners of the Government Savings Bank of New South Wales, and is vested in the Minister for Public Works as Constructing Authority.

Dated this seventh day of September, 1925.

D. R. S. DE CHAIR,
Governor.

By His Excellency's Command,

M. M. FLANNERY,
Minister for Public Works.

DESCRIPTION OF LAND REFERRED TO.

All that piece or parcel of land containing 1 rood situated in the Municipality of Waverley, parish of Alexandria, county of Cumberland, and State of New South Wales, being part of lot 3, section 2, of S. P. Slade's subdivision: Commencing at a point on the northern alignment of Bondi-road distant 132 feet easterly from the eastern alignment of Penkivil-street; and bounded thence on the west by the remainder of lot 3, being a line bearing 44 minutes for 167 feet 6½ inches; on the north by part of the southern side of lot 7, being a line bearing 91 degrees 13 minutes for 65 feet 4½ inches; on the east by lines in part along a fence bearing 180 degrees 37 minutes 30 seconds for 96 feet 9 inches along the western face of a wall bearing 181 degrees 12 minutes for 17 feet 7¼ inches; and again along a fence bearing 180 degrees 6 minutes for 53 feet and ¼ inch to the northern alignment of Bondi-road aforesaid; and thence on the south by that alignment being a line bearing 271 degrees 5 minutes for 66 feet, to the point of commencement,—be the several dimensions mentioned herein, all a little more or less.

[Misc. 1925-4,098] [1144]

NOTIFICATION OF RESUMPTION OF LAND UNDER THE PUBLIC WORKS ACT, 1912.

SO much of the land hereunder described as is Crown Land is hereby appropriated and so much thereof as is private property is hereby resumed for a certain authorised work, namely, the construction of a system of sewerage for the Canterbury, Campsie, Belmore and Bankstown districts, and is vested in the Minister for Public Works as Constructing Authority for the purposes of the Canterbury, Campsie, Belmore and Bankstown Sewerage Act, 1918.

Dated this thirty-first day of August, 1925.

D. R. S. DE CHAIR,
Governor.

By His Excellency's Command,

M. M. FLANNERY,
Minister for Public Works.

DESCRIPTIONS OF LAND REFERRED TO.

All that piece or parcel of land situate in the Municipality of Canterbury, parish of St. George, county of Cumberland, and State of New South Wales, being lots 10, 10A and 11 of deposited plan 12,596: Commencing on the north-western side of Waterside-crescent at the easternmost corner of lot 6; and bounded thence on the south-west by the north-eastern boundary of that lot, and lots 1, 8 and 9 bearing 284 degrees 11 minutes 30 seconds 206 feet 1½ inches; thence on the west by the western boundary of the said lots 10, 10A and 11, bearing 10 degrees 50 minutes 128 feet 4⅞ inches; thence on the north-east by the south-western boundary of lot 12, bearing 113 degrees 14 minutes 215 feet 7 inches to the north-western side of Waterside-crescent aforesaid; and thence on the south-east by part of that side of that street bearing 193 degrees 46 minutes 86 feet 10⅞ inches, to the point of commencement,—having an area of 2 roods 5 perches or thereabouts, and said to be in the possession of the Sydney Permanent Freehold Land & Building Co. Ltd.

Also all that piece or parcel of land situate as aforesaid, being lots 56 to 62 inclusive, and lot 78A of deposited plan 12,596: Commencing on the northern side of Permanent-avenue at the south-eastern corner of lot 55; and bounded thence on the north-west by the south-eastern boundary of that lot bearing 13 degrees 46 minutes 135 feet 10⅞ inches; thence on the south-west by the north-eastern boundary of the said lot 55 and lot 54 bearing 289 degrees 38 minutes 85 feet 10⅝ inches; thence again on the north-west by part of the south-eastern side of Waterside-crescent, bearing 13 degrees 46 minutes 8 feet 0¼ inch; thence on the north-east by the south-western boundary of lots 78 and 77 bearing 109 degrees 38 minutes 85 feet 10⅝ inches; thence again on the north-west by part of the south-eastern boundary of lot 77 bearing 13 degrees 46 minutes 15 feet 3 inches; thence on the north by the southern boundary of lots 76 to 72 inclusive, and part of the southern boundary of lot 71 bearing 87 degrees 32 minutes 256 feet; thence on the north-east by the south-western boundary of lot 63, bearing 160 degrees 54 minutes 136 feet 3¼ inches to the northern side of Permanent-avenue aforesaid; and thence on the south by part of that side of that street bearing 267 degrees 32 minutes 333 feet, to the point of commencement,—having an area of 1 acre 0 roods 2¼ perches or thereabouts, and said to be in the possession of the Sydney Permanent Land & Building Co. Ltd.

NOTE.—All bearings to trigonometrical meridian.

[S. 1925-1,008] [1017]

NOTIFICATION OF RESUMPTION OF LAND UNDER THE LOCAL GOVERNMENT ACT, 1919.

IN pursuance of section 536 (4) of the Local Government Act, 1919, and under Division 1, Part V of the Public Works Act, 1912, I notify that so much of the land hereunder described as is Crown Land is hereby appropriated and so much thereof as is private property is hereby resumed for drainage purposes, and I further notify that the said land is hereby vested in the Council of the Municipality of Canterbury.

Dated this sixteenth day of September, 1925.

M. M. FLANNERY,
Minister for Public Works.

DESCRIPTION OF LAND REFERRED TO.

All that piece or parcel of land containing by admeasurement 101 square feet more or less, situate and lying in the Municipality of Canterbury, parish of St. George, county of Cumberland, State of New South Wales, and being part of lot 8 of a plan deposited at the Registrar-General's Department, Sydney, and numbered 11,001, be the hereinafter mentioned dimensions all a little more or less: Commencing at the most southerly corner of lot 7 of deposited plan No. 11,001 distant 291 feet 9⅞ inches south-easterly from the south-eastern building line of Punchbowl-road; and bounded on the south-east by part of lot 71 of deposited plan No. 3,247; and also by part of lot 12 of deposited plan No. 11,001, being a line bearing 234 degrees 20 minutes 18 feet; thence on the north-west by the south-eastern side of a drainage easement 15 feet wide bearing 18 degrees 35 minutes 22 feet 2 inches; thence on the north-east by part of lot 7 of deposited plan 11,001 bearing 144 degrees 20 minutes 12 feet 11⅛ inches, to the point of commencement,—and said to be in the possession of Alfred Watt.

[Misc. 1925-3,720] [999]

NOTIFICATION OF RESUMPTION OF LAND UNDER THE LOCAL GOVERNMENT ACT, 1919.

IN pursuance of section 536 (4) of the Local Government Act, 1919, and under Division 1, Part V of the Public Works Act, 1912, I notify that so much of the land hereunder described as is Crown Land is hereby appropriated, and so much thereof as is private property is hereby resumed for street-extension purposes, and I further notify that the said land is hereby vested in the Council of the Municipality of Hurstville.

Dated this seventh day of September, 1925.

M. M. FLANNERY,
Minister for Public Works.

DESCRIPTION OF LAND REFERRED TO.

All that piece or parcel of land situate in the parish of St. George, county of Cumberland, and State of New South Wales, being the land comprised within deed registered book 1,334, No. 251: Commencing at the intersection of the southern side of Clarendon-road with the western side of Belmore-road; and bounded thence on the east by part of that side of the latter road bearing 179 degrees 27 minutes 43 feet 6 inches to the northern side of a lane

of variable width; thence on the south by that side of that lane bearing 270 degrees 1 minute 17 seconds 2,480 feet 1½ inches to the north-eastern boundary of a 100-feet reservation; thence on the south-west by that boundary of that reservation bearing 311 degrees 45 minutes 62 feet ½ inch to the southern side of Clarendon-road aforesaid; and thence by that side of that road bearing 89 degrees 58 minutes 2,526 feet, to the point of commencement,—having an area of 2 acres 1 rood 29¾ perches or thereabouts, and said to be in the possession of Harold Snodgrass.
[Misc. 1925-3,719] [1159]

NOTIFICATION OF RESUMPTION OF LAND UNDER THE LOCAL GOVERNMENT ACT, 1919.

IN pursuance of section 536 (4) of the Local Government Act, 1919, and under Division 1, Part V of the Public Works Act, 1912, I notify that so much of the land hereunder described as is Crown Land is hereby appropriated and so much thereof as is private property is hereby resumed for the widening of Brunswick-lane, East Maitland; and I further notify that the said land is hereby vested in the Council of the Municipality of East Maitland.

Dated this sixteenth day of September, 1925.

M. M. FLANNERY,
Minister for Public Works.

DESCRIPTION OF LAND REFERRED TO.

All that piece or parcel of land situate in the parish of Maitland, county of Northumberland, and State of New South Wales, being part of lot 19, section 39, of the town of East Maitland, comprised in Certificate of Title, registered volume 553, folio 14: Commencing at the intersection of the north-eastern side of Newcastle-street with the south-eastern side of Brunswick-lane; and bounded thence on the north-west by part of that side of that lane bearing 44 degrees 178 feet 2¼ inches; thence on the north-east by part of the south-western side of a lane 20 feet wide bearing 134 degrees 30 feet; thence on the south-east by a line bearing 224 degrees 178 feet 2¼ inches to the north-eastern side of Newcastle-street aforesaid; and thence on the south-west by part of that side of that street bearing 314 degrees 30 feet, to the point of commencement,—having an area of 19½ perches or thereabouts, and said to be in the possession of Austin Fitzpatrick.
[Misc. 1925-3,498] [1040]

NOTIFICATION OF APPROPRIATION AND RESUMPTION OF LAND FOR RAILWAY PURPOSES UNDER THE PUBLIC WORKS ACT, 1912.

WHEREAS the Railway Commissioners for New South Wales are desirous of acquiring the land referred to in the Schedule hereto for the purpose of maintaining the traffic on the existing line of railway betwen Sydney and Bourke by augmenting the water supply at Wallerawang, which work appears to the Commissioners necessary, and is such work as the Commissioners are authorised to carry out pursuant to the Government Railways Act, 1912, as subsequently amended, and it is estimated that the cost of completing such work will not exceed the sum of £20,000: And whereas the said land is, in my opinion, required for carrying out the said work: Now, therefore I, the Governor, with the advice of the Executive Council, in pursuance of the Public Works Act, 1912, do hereby direct that the said work shall be carried out under the Public Works Act, 1912, by the said Commissioners, who, in respect of the said work, I hereby declare shall be deemed to be the Constructing Authority; and in further pursuance of the provisions of the said Act, I do hereby direct that the said land may be acquired and taken for the purposes aforesaid under the provisions contained in Division 1 of Part V of the said Act, and I do declare by this notification to be published in the Government Gazette and in one or more newspapers published or circulated in the Police District wherein the said land is situated, that the Crown and private lands comprised within the descriptions set forth in the Schedule hereto have been respectively appropriated and resumed for the public purpose hereinbefore expressed, and I declare that the following is the Schedule of land hereinbefore referred to:—

SCHEDULE.

All that piece of land situate in the parish of Lidsdale county of Cook and State of New South Wales being part of portion 96 of 100 acres Commencing at the south-eastern corner of that portion thence bounded on the south by part of the southern boundary of portion 96 aforesaid bearing west 75 9/10 links thence on the north-west by a line bearing north 11 degrees 14 minutes east 1076 7/10 links thence bounded on the east by part of the eastern boundary of portion 96 aforesaid bearing south 1 degree 17 minutes west 637 links and thence on the south-east by the south-eastern boundary of portion 96 aforesaid bearing south 16 degrees 4 minutes west 212 links and south 15 degrees 46 minutes west 224 links to the point of commencement and containing about 3 roods.

Also all that piece of land situate as aforesaid being part of portion 115 of 40 acres Commencing at the south-eastern corner of portion 96 thence bounded on the south-east by part of the south-eastern boundary of portion 115 aforesaid bearing south 8 degrees 51 minutes west 405½ links and south 34 degrees 43 minutes west 81 7/10 links thence on the south-west by a line bearing north 72 degrees 47 minutes west 58½ links thence on the north-west by a line bearing north 11 degrees 10 minutes east 459 2/10 links and thence on the north by part of the northern boundary of portion 115 aforesaid bearing east 75 9/10 links to the point of commencement and containing about 1 rood 21¼ perches the above two described pieces of land said to be the property of Robert Marjoram.

Also all that piece of land situate in the parish of Lidsdale county of Cook and State of New South Wales being portion of road 1 chain wide between portion 96 parish of Lidsdale and portion 4 parish of Marangaroo and part of Marangaroo Creek Commencing at the south-eastern corner of portion 96 parish of Lidsdale aforesaid thence bounded on the north-west by part of the south-eastern boundary of portion 96 aforesaid bearing north 15 degrees 46 minutes east 224 links north 16 degrees 4 minutes east 212 links thence on the west by part of the western side of road 1 chain wide aforesaid bearing north 1 degree 17 minutes east 389 8/10 links thence on the north-east by part of the south-western boundary of land acquired for Railway purposes by notification in Government Gazette No. 216 of the 24th December 1920 bearing south 82 degrees 44 minutes east 100¼ links thence on the east by part of the eastern side of road 1 chain wide aforesaid bearing south 1 degree 17 minutes west 483½ links thence on the south-east by part of the north-western boundary of portion 100A parish of Marangaroo bearing south 22 degrees 43 minutes west 694 7/10 links and thence on the north-west by part of the south-eastern boundary of portion 115 parish of Lidsdale bearing north 8 degrees 51 minutes east 331 8/10 links to the point of commencement and containing about 3 roods 37 perches.

Also all that piece of land situate in the parish of Marangaroo county and State aforesaid being part of portion 4 Commencing at the south-western corner of portion 4 aforesaid thence bounded on the west by part of the western boundary of portion 4 aforesaid bearing north 1 degree 17 minutes east 818 links thence on the north-east by part of the south-western boundary of land acquired for railway purposes by notification in Government Gazette No. 216 of the 24th December 1920 bearing south 82 degrees 44 minutes west 59 links and thence on the south-east by a line bearing south 5 degrees 25 minutes west 814 links to the point of commencement and containing about 38¼ perches.

Also all that piece of land situate in the parish of Marangaroo county and State aforesaid being part of portion 100A Commencing at the south-western corner of portion 4 parish of Marangaroo thence bounded on the south by part of the northern boundary of portion 100A aforesaid bearing west 50 links thence on the south-east by a line bearing south 9 degrees 6 minutes west 511 1/10 links thence on the south-west by a line bearing north 72 degrees 47 minutes west 196 8/10 links thence on the north-west by part of the north-western boundary of portion 100A aforesaid bearing north 34 degrees 43 minutes east 81 7/10 links north 8 degrees 51 minutes east 73 7/10 links and north 22 degrees 43 minutes east 694 7/10 links and thence on the east by part of the eastern boundary of portion 100A bearing south 1 degree 17 minutes west 334½ links to the point of commencement and containing 3 roods 22¾ perches the above two described pieces of land said to be the property of Isaac Hankins.

Signed at Sydney, this eighteenth day of August, 1925.

D. R. S. DE CHAIR,
Governor.

By His Excellency's Command,

M. M. FLANNERY.

[1538] GOD SAVE THE KING!

NOTIFICATION OF APPROPRIATION AND RESUMPTION OF LAND FOR RAILWAY PURPOSES UNDER THE PUBLIC WORKS ACT, 1912.

WHEREAS the Railway Commissioners for New South Wales are desirous of acquiring the land referred to in the Schedule hereto for the purpose of maintaining the traffic on the existing line of railway between Glenreagh and Dorrigo by the provision of Station facilities and widening of road at Moleton, which work appears to the Commissioners necessary, and is such work as the Commissioners are authorised to carry out pursuant to the Government Railways Act, 1912, as subsequently amended, and it is estimated that the cost of completing such work will not exceed the sum of £20,000; And whereas the said land is, in my opinion, required for carrying out the said work: Now, therefore, I, the Governor, with the advice of the Executive Council, in pursuance of the Public Works Act, 1912, do hereby direct that the said work shall be carried out under the Public Works Act, 1912, by the said Commissioners, who, in respect of the said work, I hereby declare shall be deemed to be the Constructing Authority; and in further pursuance of the provisions of the said Act, I do hereby direct that the said land may be acquired and taken for the purposes aforesaid under the provisions contained in Division 1 of Part V of the said Act, and I do declare by this notification to be published in the Government Gazette and in one or more newspapers published or circulated in the Police District wherein the said land is situated, that the Crown and private lands comprised within the descriptions set forth in the Schedule hereto have been respectively appropriated and resumed for the public purpose hereinbefore expressed, and I declare that the following is the Schedule of land hereinbefore referred to:—

SCHEDULE.

All that piece or parcel of land situate in the parish of Gundar county of Fitzroy and State of New South Wales being part of portion 23 and part of the land comprised in Conditional Purchase 21-14 Land District of Bellingen Commencing at a point on the eastern boundary of the Glenreagh to Dorrigo Railway bearing north 35 degrees 57½ minutes east and distant 7 chains 14·3 links from an angle on the southern side of a reserved road through portion 23 formed by traverse lines 68 and 69 on plan R. 10,241-1,603 at the Lands Department and bounded by part of the eastern boundary of the aforesaid railway by lines as follow north 18 degrees 25 minutes east 91·18 links north 21 degrees 40½ minutes east 7·35 links north 18 degrees 17½ minutes east 3 chains 9·1 links thence on the east by lines as follow south 7 degrees 7½ minutes east 1 chain 16·5 links south 18 degrees 17½ minutes west 2 chains 5·35 links south 45 degrees 50¾ minutes west 1 chain 9·45 links to the point of commencement be the said several dimensions all a little more or less containing an area of 24½ perches or thereabouts numbered 42B on the plan of the aforesaid railway and said to be in the possession of Joseph Reid Limited.

Also all that piece or parcel of land situate in the parish county and State aforesaid being part of portion 23 and part of the land comprised in the aforesaid Conditional Purchase Commencing at the intersection of the western boundary of the aforesaid railway with a north-eastern side of the aforesaid road bearing north 88 degrees 51 minutes east and distant 1 chain 21·69 links from the road angle formed by traverse lines 68 and 69 mentioned in the preceding description and bounded by part of the north-eastern side of the aforesaid road bearing north 35 degrees 53 minutes west 37·93 links thence on the west by lines as follow 2 chains 74·92 links of the arc of a circle of 13 chains 50·09 links radius the centre of which lies south-east of a chord bearing north 6 degrees 6¾ minutes east 2 chains 74·45 links north 18 degrees 16¾ minutes east 4 chains 23·76 links north 21 degrees 40½ minutes east 7·39 links north 18 degrees 25¾ minutes east 3 chains 77·58 links 2 chains 56·9 links of the arc of a circle of 10 chains 40·91 links radius the centre of which lies north-west of a chord bearing north 4 degrees 33½ minutes east 2 chains 56·25 links north 24 degrees 27½ minutes east 1 chain 1·88 links thence by part of the western boundary of the aforesaid railway by lines as follow 3 chains 63·20 links of the arc of a circle of 10 chains 90·91 links radius the centre of which lies north-west of a chord bearing south 2 degrees 15 minutes west 3 chains 61·52 links south 18 degrees 25¾ minutes west 3 chains 81·88 links south 21 degrees 40½ minutes west 7·35 links south 18 degrees 16¾ minutes west 4 chains 19·47 links 3 chains 33·03 links of the arc of a circle of 13 chains 09·09 links radius the centre of which lines south-east of a chord bearing south 4 degrees 30 minutes west 3 chains 32·12 links to the point of commencement be the said several dimensions all a little more or less containing an area of 2 roods 33¾ perches or thereabouts numbered 42C on the plan of the Glenreagh to Dorrigo Railway and said to be in the possession of Joseph Reid Limited.

Also all that piece or parcel of land situate in the parish of Gundar county of Fitzroy Shire of Dorrigo and State of New South Wales being part of portion 23 and part of the land comprised in Conditional Purchase 21-14 Land District of Bellingen Commencing at an angle on the south-western side of a reserved road through portion 23 formed by traverse lines 67 and 68 on plan R. 10,241-1,603 at the Lands Department and bounded by a south-western side of the aforesaid road bearing south 8 degrees 10 minutes east 3 chains 41 links thence on the south-west by lines as follow north 54 degrees 49 minutes west 7·91 links north 12 degrees 15¾ minutes west 4 chains 2·24 links thence by part of a south-western side of the aforesaid road bearing south 35 degrees 53 minutes east 74·14 links to the point of commencement be the said several dimensions all a little more or less containing an area of 11 perches or thereabouts numbered 42D on the plan of the Glenreagh to Dorrigo railway and said to be in the possession of Joseph Reid Limited.

Signed at Sydney, this eighteenth day of August, 1925.

D. R. S. DE CHAIR,
Governor.

By His Excellency's Command,

M. M. FLANNERY,

[1540] GOD SAVE THE KING!

NOTIFICATION OF RESUMPTION OF LAND FOR RAILWAY PURPOSES UNDER THE PUBLIC WORKS ACT, 1912.

WHEREAS the Railway Commissioners for New South Wales are desirous of acquiring the land referred to in the Schedule hereto for the purpose of an authorised line of railway from Wardell-road to Darling Island Deviation (Rozelle Bay to Pyrmont), which work appears to the Commissioners necessary, and is such work as the Commissioners are authorised to carry out pursuant to the Government Railways Act, 1912, as subsequently amended, and it is estimated that the cost of completing such work will not exceed the sum of £20,000: And whereas the said land is in my opinion, required for carrying out the said work: Now, therefore, I, the Governor, with the advice of the Executive Council, in pursuance of the Public Works Act, 1912, do hereby direct that the said work shall be carried out under the Public Works Act, 1912, by the said Commissioners, who, in respect of the said work, I hereby declare shall be deemed to be the Constructing Authority; and in further pursuance of the provisions of the said Act, I do hereby direct that the said land may be acquired and taken for the purposes aforesaid under the provisions contained in Division 1 of Part V of the said Act, and I do declare by this notification to be published in the Government Gazette and in one or more newspapers published or circulated in the Police District wherein the said land is situated, that the private lands comprised within the descriptions set forth in the Schedule hereto have been resumed for the public purpose hereinbefore expressed, and I declare that the following is the Schedule of land hereinbefore referred to:—

SCHEDULE.

All that piece of land situate in the parish of Petersham county of Cumberland and State of New South Wales being the whole of the land comprised in Certificate of Title registered volume 1419 folio 134 containing 27¾ perches.

Also all that piece of land situate as aforesaid being the whole of the land comprised in Certificate of Title registered volume 3622 folio 161 containing 1½ perches.

Signed at Sydney, this fourteenth day of July, 1925.

D. R. S. DE CHAIR,
Governor.

By His Excellency's Command,

M. M. FLANNERY.

[1539] GOD SAVE THE KING!

NOTIFICATION OF RESUMPTION OF LAND FOR RAILWAY PURPOSES UNDER THE PUBLIC WORKS ACT, 1912.

WHEREAS the Railway Commissioners for New South Wales are desirous of acquiring the land referred to in the Schedule hereto for the purpose of the authorised line of Tramway between Curl Curl and Freshwater, which work appears to the Commissioners necessary, and is such work as the Commissioners are authorised to carry out pursuant to the Government Railways Act, 1912, as subsequently amended, and it is estimated that the cost of completing such work will not exceed the sum of £20,000; And whereas the said land is, in my opinion, required for carrying out the said work: Now, therefore, I, the Governor, with the advice of the Executive Council, in pursuance of the Public Works Act, 1912, do hereby direct that the said work shall be carried out under the Public Works Act, 1912, by the said Commissioners, who, in respect of the said work, I hereby declare shall be deemed to be the Constructing Authority; and in further pursuance of the provisions of the said Act, I do hereby direct that the said land may be acquired and taken for the purposes aforesaid under the provisions contained in Division 1 of Part V of the said Act, and I do declare by this notification to be published in the Government Gazette and in one or more newspapers published or circulated in the Police District wherein the said land is situated, that the private lands comprised within the descriptions set forth in the Schedule hereto have been resumed for the public purpose hereinbefore expressed, and I declare that the following is the Schedule of land hereinbefore referred to:—

SCHEDULE.

All that piece of land situate in the parish of Manly Cove county of Cumberland and State of New South Wales being the whole of lot 8 as shown on plan numbered 5222 deposited in the office of the Registrar-General Sydney containing about 22¾ perches and said to be the property of Elsie Beryl Little.

Signed at Sydney, this eighteenth day of August, 1925.

D. R. S. DE CHAIR
Governor.

By His Excellency's Command,
M. M. FLANNERY.

[1541] GOD SAVE THE KING!

[1642] Department of Public Works,
Sydney, 9th September, 1925.

NORTH-STREET DRAINAGE UNION.

IT is hereby notified that a General Meeting of the Members of the above Union, will be held in the Copmanhurst Shire Council Chambers, Grafton, at 7.30 p.m. on Wednesday, 30th September, 1925, for the purpose of electing Directors (not fewer in number than three, nor more than seven), and two Auditors, as required by section 81 of the Water Act, 1912.

M. M. FLANNERY,
Minister for Public Works.

NORTHERN DISTRICT.

ALTERATION IN TIMES FOR HOLDING THE DISTRICT COURTS AT ARMIDALE AND TAMWORTH.

WHEREAS District Courts were, in pursuance of the provisions of the District Courts Act, 1912, duly appointed to be held

At Armidale, on Monday, the 26th October, 1925;
At Tamworth, on Wednesday, the 28th October, 1925;

And whereas it is necessary to alter the dates upon which such District Courts shall be held; Now, I hereby, in pursuance of the provisions of the said Act, do appoint District Courts to be held—

At Armidale, on Tuesday, the 27th October, 1925;
At Tamworth, on Thursday, the 29th October, 1925;

in lieu of the days abovementioned.

W. H. MOCATTA,
Judge.

17th day of September, 1925. [1521]

[1549] Supreme Court,
Sydney, 14th September, 1925.

IT is hereby notified that, under the provisions of the Marriage Act, 1899, No. 15, the undermentioned gentlemen have been appointed by their Honors the Judges to give consent to the marriage of minors as hereunder mentioned:—

Albert Foster, Esquire, J.P., of Kiama, for the District of Kiama.
William Penn Blick Hungerford, Esquire, J.P., of Quirindi, for the District of Quirindi

By order of the Judges,

ARTHUR G. SADDINGTON,
Prothonotary.

NOTICE UNDER REAL PROPERTY ACT.

APPLICATIONS by the undermentioned have been made to bring the lands respectively described under the provisions of the Real Property Act. Caveats may be lodged on or before the respective dates mentioned:—

6TH NOVEMBER, 1925.

No. 21,002. Benjamin Walter Bradley, 2 r. 8¾ p., includ. Araluen, Hamnden-rd., Drummoyne.

19TH OCTOBER, 1925.

No. 23,396. John Harrington, 7½ per. includ., No. 386 George-st., Sydney.

23RD OCTOBER, 1925.

No. 26,204. James Kearney, Richard Andrew Phipps Waugh, Walter Sigismund Brown, George Thomas Erby and Peter Morgan, 22¾ per. and 18¾ per., in Church-st., Parramatta, adj. Royal Oak Hotel, and abt, 48 feet southerly from Phillip-st., respectively.

No. 26,216. G. S. Yuill & Company Limited, 1 a. 2 r. 16 p., lots 15 to 18 incl., and 21, sec. A, Tarrawanna Este., Bellambi-st., Corrimal.

No. 24,266. James Elliott Furneaux Mann, Eva Evcrill Augusta Moran and Frederick Farrell Mann, 26¾ per., includ. Nos. 326, 328 and 330, Moore Park rd., Paddington.

No. 26,339. William Ernest Sweet, 1 r. 24 p., lot 25, sec. 2, Canterbury Heights Este., Myers-st., Mun. Canterbury.

No. 26,467. Isabella Ann Wren, Mary Jane O'Neill, Kate Charlotte O'Neill, Sarah Margery O'Neill, Ann Maria Townsend Wren, and William Allan O'Neill, 2 roods. in Rutledge-st., allot. 3, sec. 23, Town Queanbeyan.

No. 26,494. Annie Forshall and William Albert Travers, 1 a. 3 r. 20 p., at cor. Durham and Surrey sts., Minto.

No. 25,664. Emily Eliza Neville, 20¾ per., includ. Nos. 34 and 36, Surrey-st., Marrickville.

No. 26,763. Imanuel Francis Pickering, 9 a. 2 r. 22¼ p., and 13 a. 2 r. 9 p., in Argyle, Gardyne, and Horbury sts., Sandringham-ave. and Rocky Point rd., Sandringham.

No. 26,779. David Vandermolen, 26¼ per., includ. No. 102 Dudley-st., Coogee.

No. 26,814. Henry Gadsby, 11 per., includ. Nos. 49 and 51 Commodore-st., Newtown.

No. 26,827. John Henry Deal, 1 r. 27 p., at cor. Wallendoon and Thompson sts., Cootamundra.

No. 26,847. Henry Thomas Toose, 17¼ per., includ. No. 322 Liverpool-rd., Ashfield.

No. 26,866. Joe Stevenson and Emily Stevenson, 20¼ per., includ. No. 168 Raglan-st., Mosman.

No. 26,878. Robert Howard Frankland, 30¼ per., lot 7, sec. 3, Bellevue Hill Este. No. 4, Warren-rd., Bellevue Hill.

No. 26,883. Mary Johnston, 2 a. 3 r. 38 p., in Arthur and Bates sts., Homebush.

No. 26,901. Charles Fry and Clement Christian Wrist Nielsen, 1 a. 3 r. 19¼ p., at cor. Brenan and Smithfield sts, Mun. Fairfield.

Diagrams delineating these lands may be inspected at the Land Titles Office, Sydney.

W. G. H-WILLIAMS,
Registrar-General.

18th September, 1925. [1641]

[1572] Water Conservation and Irrigation Commission, Sydney, 18th September, 1925.

WENTWORTH (CURLWAA) IRRIGATION AREA.

Lease of Irrigated Holding—Notice of Granting.

IT is hereby notified, for public information, that, in accordance with the provisions of the Wentworth Irrigation Act, and the Regulations and By-Laws made thereunder, a lease of irrigated holding, lot 13, section 12, of 17 acres 0 roods 39 perches, ex. reserved road, has been granted to Robert Thomas Cock and Victor Allan Mason, both of Curlwaa, for the term of thirty years, and under the conditions, provisions, covenants, restrictions and reservations notified in the Gazette No. 97 of 17th July, 1925, page 3225, setting the land apart for selection.

Date of commencement of lease, 18th September, 1925; date of expiration of lease, 17th September, 1955; annual rental, £17 5s.; annual water rate for time being, £17 5s.

H. H. DARE.
Commissioner.

[W.C. & I.C. 1925-13,606; W.I.A. 368]

[1571] Water Conservation and Irrigation Commission, Sydney, 16th September, 1925.

CLUMBIE BORE WATER TRUST.

Election of a Trustee.

THURSDAY, the 29th October, 1925, has been appointed the date for the election of a Trustee of the abovenamed Trust, and the Trust's Office at Walgett the polling-place.

H. H. DARE.
Commissioner.

[W.C. & I.C. 1925-9,780]

LOWER QUAMBONE BORE WATER TRUST.

Notification that the work is so far constructed as to be of use to the Trust.

IN pursuance of the provisions of section 38 of the Water Act, 1912, and of the provisions of the Irrigation Act, 1912, as amended by subsequent Acts and by virtue of the power in this behalf delegated to me by the Water Conservation and Irrigation Commission, I, Henry Harvey Dare, do hereby notify that the work in respect of which the Lower Quambone Bore Water Trust has been constituted is, in the opinion of the said Commission, so far constructed as to be of use to the said Trust, to the intent that upon notification hereof in the Gazette, the said Trust shall take over the same and the administration and management thereof, upon the terms and conditions prescribed, and shall exercise all the powers and discharge all the duties conferred and imposed by Part III of the Water Act, 1912, in respect of works completed and taken over by a Trust, except such powers as are conferred solely on the Minister.

Given under my hand at the Head Office of the Water Conservation and Irrigation Commission, Sydney, this tenth day of September, in the year one thousand nine hundred and twenty-five.

H. H. DARE.
Commissioner.

[W.C. & I.C. 1925-9,142] [1526]

WATER ACT, 1912 (PART II).

THE Water Conservation and Irrigation Commission has received the following applications for Licenses:—

Land District of Moree.

(1) W. B. Coward, pump, Barwon River, por. 24, psh. Bucknell, co. Benarba.

Land District of Condobolin.

(2) Lachlan Shire Council, dam, Kalingalungagai Creek, por. 5, psh. Bimbella, co. Cunningham.

The respective Local Land Boards will publicly inquire into the applications (1) at 10 a.m., on the 6th October, 1925, at the Court-house, Moree; and (2) at 10 a.m., on the 12th October, 1925, at the Court-house, Condobolin.

H. H. DARE,
Commissioner.

[W.C. & I.C. 1925-13,280; 1925-13,053] [1527]

WATER ACT, 1912 (PART II).

THE Water Conservation and Irrigation Commission has received the following application for License:—

Land District of Urana.

Urana Pastures Protection Board, dam, Urangeline Creek, por. 25, and T.S. and C.R. 27,670, psh. Ross, co. Urana.

The Local Land Board will publicly inquire into the application at 10 a.m., on the first day of October, 1925, at Court-house, Urana.

H. H. DARE,
Commissioner.

[W.C. & I.C. 1924-12,404] [1646]

WATER ACT, 1912.

Application No. 544, Tamworth Land Board District.

DECISION OF LOCAL LAND BOARD.

New South Wales, to wit.

WHEREAS on the 4th day of August, 1925, it became a matter for us to consider an application No. 544, by Joseph Henry Starr, for License under Part II of the Water Act, 1912, to erect a pump on Timbumburi Creek, portion 37, Parish of Murroon, county of Parry, Land District of Tamworth; and having inquired into the said matter, We hereby recommend that a License be granted in respect of a pump with a maximum capacity of 980 gallons per minute, to be situated on the said portion, in the position approximately shown by red cross on Litho: enclosed, subject to the six conditions set out on papers Ms. 25/6,938 enclosed. We further recommend that the License be for a term of five years.

Applicant not present.

Given under our Hands, at Board-room, at Tamworth, in the State of New South Wales, this 4th day of August, 1925.

F. S. MURRAY, Chairman.
H. C. DENNING, Member.

Conditions referred to.

(1) The Water Conservation and Irrigation Commission shall have the power to regulate or absolutely stop all pumping operations should it at any time think or deem it necessary to do so in the public interests.

(2) The total area watered by the pump shall not exceed 150 acres.

(3) A screen or rose with openings not more than one-quarter of an inch wide to be permanently fixed to the inlet end of the suction-pipe to the satisfaction of the Water Conservation and Irrigation Commission.

(4) The licensee shall furnish the Water Conservation and Irrigation Commission with returns, on forms to be provided by the said Commission, showing full particulars of the irrigation carried on by him during the quarters ending March, June, September, and December in each year. The said returns must be supplied within one month after the end of each respective quarter.

(5) The Water Conservation and Irrigation Commission may at any time, if it should think it necessary or desirable in the public interests, give six months' notice in writing to the holder of the license for the time being (which notice may be given by delivering the same to him, or by leaving the same at his last-known place of abode in New South Wales) of the cancellation and determination of this license, and at the expiration of six months next after the delivery or service of such notice as aforesaid, this license and all the rights conferred by it shall absolutely cease and determine, except as to any rights of action or other remedies then accrued for fees, charges for water, or otherwise.

(6) No compensation shall be payable by such Commission or the Crown in respect of such cancellation and determination to any person whomsoever.

[W.C. & I.C. 1924-12,422] [1008]

WATER ACT, 1912.

Application No. 1,436, Hay Land Board District.

DECISION OF LOCAL LAND BOARD.

New South Wales, to wit. } W.R. Appln. No. 1,436, Hay L.B.D.

WHEREAS on the 30th day of July, 1925, it became a matter for investigation before us whether an application made by Silas Clark and William J. McLean, for a license for a Levee Bank on Colligen Creek, Parish of Colimo and Tumudgery, County of Townsend, Land District of Deniliquin, should be recommended for granting or otherwise; and having taken evidence and inquired into the said matter, We find that applicants are the occupiers of the lands on which the work is situated. We recommend the issue of a license for such work for a period of 5 years, subject to the Conditions numbered 1 to 4 inclusive, on Exhibit A.

Mr. Mathews, Agent, for applicant.

Given under our Hands, at the Court-house, at Deniliquin, in the State of New South Wales, this 30th day of July, 1925.

T. W. IRISH, Chairman.
P. FAGAN, } Members.
JOHN MACKINTOSH, }

Conditions referred to.

(1) No alteration to be made in the position of the levees, as shown on maps in the Office of the Water Conservation and Irrigation Commission.
(2) The work to be constructed and maintained to the satisfaction of the Water Conservation and Irrigation Commission.
(3) The Water Conservation and Irrigation Commission may at any time, if it should think it necessary or desirable in the public interests, give six months' notice in writing to the holder of the license for the time being (which notice may be given by delivering the same to him, or by leaving the same at his last-known place of abode in New South Wales) of the cancellation and determination of this license, and at the expiration of six months next after the delivery or service of such notice as aforesaid, this license and all the rights conferred by it shall absolutely cease and determine, except as to any rights of action or other remedies then accrued for fees, charges for water or otherwise.
(4) No compensation shall be payable by such Commission or the Crown, in respect of such cancellation and determination, to any person whomsoever.

[W.C. & I.C. 1923-12,637] [1011]

WATER ACT, 1912.

Application No. 1,429. Hay Land Board District.

DECISION OF LOCAL LAND BOARD.

New South Wales, to wit. } W. R. Appln. No. 1,429, Hay L.B D.

WHEREAS on the 30th day of July, 1925, it became a matter for investigation before us whether an application made by James Patrick Doherty for a license for a Levee Bank on the Colligen Creek and Niemur River, Parishes of Werai, Yallakool and Cockran, Counties of Townsend and Wakool, Land District of Deniliquin, should be recommended for granting or otherwise; and having taken evidence and inquired into the said matter, We recommend the issue of a license for such work for a period of 5 years, subject to the Conditions numbered 1 to 4 on Exhibit A.

Applicant present.

Given under our Hands, at the Court-house, at Deniliquin, in the State of New South Wales, this 30th day of July, 1925.

T. W. IRISH, Chairman.
P. FAGAN. } Members.
JOHN MACKINTOSH, }

Conditions referred to.

(1) No alteration to be made in the location of the levee, as shown on maps in the Office of the Water Conservation and Irrigation Commission.
(2) The whole of the work to be constructed and maintained to the satisfaction of the Water Conservation and Irrigation Commission.
(3) The Water Conservation and Irrigation Commission may at any time, if it should think it necessary or desirable in the public interests, give six months' notice in writing to the holder of the license for the time being (which notice may be given by delivering the same to him, or by leaving the same at his last-known place of abode in New South Wales) of the cancellation and determination of this license; and at the expiration of six months next after the delivery or service of such notice as aforesaid, this license and all the rights conferred by it shall absolutely cease and determine, except as to any rights of action or other remedies then accrued for fees, charges for water or otherwise.
(4) No compensation shall be payable by such Commission or the Crown, in respect of such cancellation and determination to any person whomsoever.

[W.C. & I.C. 1923-12,788] [1010]

WATER ACT, 1912.

Application No. 518. Dubbo Land Board District.

DECISION OF LOCAL LAND BOARD.

New South Wales, to wit. } Quong Sang.

WHEREAS on the fourteenth day of August, 1925, it became a matter for investigation before us upon an appplication made by Quong Sang, pursuant to Section 10 of the Water Act, 1912, for a License for a pump installed on the left bank of the Macquarie River, on portion 24, parish Timbrebongie, county Narromine, Land District of Dubbo; and having taken evidence and inquired into the said matter, We recommend that the said application be granted for a term of five (5) years, subject to the conditions set forth on paper Misc. 24-10,022 (L.B. 24-2,314) enclosed.

Applicant appeared and deposed.

Given under our Hands, at the Court-house, at Trangie, in the State of New South Wales, this 14th day of August, 1925.

FRANK P. BROWN, Chairman.
J. ROBERTS, } Members.
J. H. RITTER, }

Conditions referred to.

(1) The Water Conservation and Irrigation Commission shall have the power to regulate or absolutely stop all pumping operations should it at any time think or deem it necessary to do so in the public interests.
(2) Subject to Condition (1)—When the discharge of the Macquarie River at Dubbo Gauge is less than 218 cubic feet per second (such discharge corresponding at the present time to a reading of 3 feet 0 inches above zero on the said gauge—Zero Reduced Level 813·00 feet Water Conservation Datum—or such reading as may be determined from time to time), pumping is to be limited to 20 days of 8 hours each per month.
(3) A screen or rose with openings not more than one quarter of an inch wide to be permanently fixed to the inlet end of the suction-pipe to the satisfaction of the Water Conservation and Irrigation Commission.
(4) The Water Conservation and Irrigation Commission may at any time, if it should think it necessary or desirable in the public interests, give six months' notice in writing to the holder of the license for the time being (which notice may be given by delivering the same to him, or by leaving the same at his last-known place of abode in New South Wales) of the cancellation and determination of this license, and at the expiration of six months next after the delivery or service of such notice as aforesaid, this license and all the rights conferred by it shall absolutely cease and determine, except as to any rights of action or other remedies then accrued for fees, charges for water, or otherwise.
(5) No compensation shall be payable by such Commission or the Crown, in respect of such cancellation and determination, to any person whomsoever.

[W.C. & I.C. 1924-12,555] [1276]

WATER ACT, 1912.

Application No. 609, Forbes Land Board District.

DECISION OF LOCAL LAND BOARD.

New South Wales, to wit:

WHEREAS on the twenty-seventh day of July, 1925, it became a matter for investigation before us to inquire into and report upon application No. 609, by Richard Wootton, for a license for a dam on the Kiargathur Creek, Parish of Kiargathur, County of Cunningham, Land District of Condobolin, under the provisions of the Water Act, 1912; and having taken evidence and inquired into the said matter, We recommend that the application be granted for a term of five years, subject to the conditions set forth on Misc. 25/3.634 (L.B. 25/687) enclosed.

Mr. Carruthers, Agent, for Applicant.

Given under our Hands, at Court-house, at Condobolin, in the State of New South Wales, this 27th day of July, 1925.

FRANK P. BROWN, Chairman.
GEORGE S. HATCH, P. J. MOONEY, } Members.

Conditions referred to.

(1) Level of crest of bywash to be fixed at 4·72 feet below a bench mark established on a box tree near the work, and particulars of which are in the Office of the Water Conservation and Irrigation Commission.
(2) The whole of the work to be maintained to the satisfaction of the Water Conservation and Irrigation Commission.
(3) The Water Conservation and Irrigation Commission may at any time, if it should think it necessary or desirable in the public interests, give six months' notice in writing to the holder of the license for the time being (which notice may be given by delivering the same to him, or by leaving the same at his last-known place of abode in New South Wales) of the cancellation and determination of this license, and at the expiration of six months next after the delivery or service of such notice as aforesaid, this license and all the rights conferred by it shall absolutely cease and determine, except as to any rights of action or other remedies then accrued for fees, charges for water, or otherwise.
(4) No compensation shall be payable by such Commission or the Crown in respect of such cancellation and determination to any person whomsoever.

[W.C. & I.C. 1925-12,783] [1009]

[1565] Industrial Registrar's Office, Sydney, 18th September, 1925.

THE following Awards of the Court, made in exercise of the powers conferred upon it by section 14 of the Industrial Arbitration Act, 1912, have this day been published as part of the Industrial Gazette for September, 1925, in accordance with the provisions of the Act and the Regulations thereunder.

Copies of the Awards are obtainable from the Government Printer, Sydney, at the price mentioned (postage added), upon request, quoting the particulars stated hereunder, and the date of publication.

A. M. WEBB,
Industrial Registrar.

Cast Iron Pipe Makers (other than Moulders) (State) Award (Variation), No. 4,494. 3d.
Loaders of Trollevs, &c. (Cumberland) Award (Variation), No. 4,495. 4d.
Carters, &c. (Cumberland) Award (Variation), No. 4,496. 4d.
Wood and Coal Motor Waggon Drivers (Cumberland) Award (Variation), No. 4,497. 3d.
Wood and Coal Carters (Cumberland) Award (Variation), No. 4,498. 4d.
Pottery Carters and Motor Waggon Drivers (Cumberland) Award (Variation), No. 4,499. 4d.
Laundry Carters (Cumberland) Award (Variation), No. 4,500. 3d.
Motor Bus Drivers and Conductors (Cumberland) Award (Variation), No. 4,501. 3d.
Motor Car Drivers, Private Hire (Cumberland) Award (Variation), No. 4,502. 3d.
Tip Carters (Cumberland) Award (Variation), No. 4,503. 4d.
Timber Carters (Cumberland) Award (Variation), No. 4,504. 4d.
Biscuit and Cake Makers (State) Award (Variation), No. 4,505. 4d.
Pastrycooks, &c. (State) Award (Variation), No. 4506. 4d.
Type Foundry Products (State) Award (Variation), No. 4,507. 4d.
Compositors, &c., Males (Cumberland and Newcastle) Award (Variation), No. 4,508. 4d.
Stereotypers and Electrotypers (Cumberland and Newcastle) Award (Variation), No. 4,509. 3d.
Printing Employees, Female (Cumberland and Newcastle) Award (Variation), No. 4,510. 4d.
Cardboard Box Makers (State) Award (Variation), No. 4,511. 4d.
Knitted Goods Workers (Cumberland) Award (Variation), No. 4,512. 3d.
Motor Waggon Drivers (Cumberland) Award (Variation), No. 4,513. 4d.
Confectioners (State) Award (Variation), No. 4,514. 4d.
Sheet Metal Workers and Canister Makers (State) Award (Variation), No. 4,515. 4d.
Brushmakers (State) Award (Variation), No. 4,516. 4d.
Slaters (State) Award (Variation), No. 4,517. 4d.
Sugar Workers (Colonial Sugar Refining Company Limited, Pyrmont), Award (Variation), No. 4,518. 4d.
Government Railways (Refreshment Rooms, Wages Staff), Award (Variation), No. 4,519. 4d.
Government Railways and Tramways (Ironworkers' Assistants, &c.), Award (Variation), No. 4,520. 4d.
Government Railways (Quarries) Award (Variation), No. 4,521. 4d.
Club Employees (Cumberland) Award (Variation), No. 4,522. 4d.
Metallic Bedstead Makers (Cumberland) Award (Variation), No. 4,523. 4d.
Ironworkers' Assistants, &c. (State) Award (Variation), No. 4,524. 4d.
Shipwrights, &c. (State) Award (Variation) (2), Nos. 4,525 and 4,526. 4d.
Plumbers, &c. (Newcastle) Award (Variation), No. 4,527. 4d.

CO-OPERATION, COMMUNITY SETTLEMENT, AND CREDIT ACT, 1923.

Northern Suburbs Starr-Bowkett Co-operative Society, No. 3 Limited.

IT is hereby notified that I have this day registered the abovenamed Society as a Building Society under the above Act, with limited liability, and have issued to it a certificate of incorporation.

The said Society was formerly registered under the Building and Co-operative Societies Act, 1901, under the name of the "Northern Suburbs Starr-Bowkett Society, No. 3."

Dated at Sydney, this tenth day of September, 1925.

(L.S.) T. WAITES,
Deputy Registrar of Co-operative Societies.
[1532]

CO-OPERATION, COMMUNITY SETTLEMENT, AND CREDIT ACT, 1923.

Northern Suburbs Starr-Bowkett Co-operative Society, No. 2 Limited.

IT is hereby notified that I have this day registered the abovenamed Society as a Building Society under the above Act, with limited liability, and have issued to it a certificate of incorporation.

The said Society was formerly registered under the Building and Co-operative Societies Act, 1901, under the name of the "Northern Suburbs Starr-Bowkett Society, No. 2."

Dated at Sydney, this tenth day of September, 1925.

(L.S.) T. WAITES,
Deputy Registrar of Co-operative Societies.
[1533]

CO-OPERATION, COMMUNITY SETTLEMENT, AND CREDIT ACT, 1923.

KURRI KURRI CO-OPERATIVE SOCIETY LIMITED.

IT is hereby notified that I have this day registered the abovenamed Society as a Trading Society under the above Act, with limited liability, and have issued to it a certificate of incorporation.

The said Society was formerly registered under the Building and Co-operative Societies Act, 1901, under the name of the "Kurri Kurri Co-operative Society Limited."

Dated at Sydney, this tenth day of September, 1925.

(L.S.) T. WAITES.
Deputy Registrar of Co-operative Societies.
[1530]

CO-OPERATION, COMMUNITY SETTLEMENT, AND CREDIT ACT, 1923.

THE WEST MAITLAND CO-OPERATIVE BAKING SOCIETY LIMITED.

IT is hereby notified that I have this day registered the abovenamed Society as a Trading Society under the above Act, with limited liability, and have issued to it a certificate of incorporation.

The said Society was formerly registered under the Building and Co-operative Societies Act, 1901, under the name of the "Co-operative Baking Society Limited."

Dated at Sydney, this tenth day of September, 1925.

(L.S.) T. WAITES.
Deputy Registrar of Co-operative Societies.
[1531]

[1566] Sydney, 18th September, 1925.

APPLICATIONS FOR LEASES FOR OYSTER CULTURE.

IT is hereby notified that the undermentioned persons have applied to lease for Oyster Culture the portions of land described hereunder opposite their respective names.

Objections may be lodged at the Fisheries Branch, Chief Secretary's Department, within thirty days of the date of this notice against the leasing of any of the portions. If interference with a hauling ground is alleged, a statutory declaration by a licensed fisherman must be submitted to the effect that the area has been hauled during the preceding twelve months.

E. B. HARKNESS,
Under-Secretary.

No. 13,515, by Patrick Twomey, situated at Watson Taylor's Lake, Camden Haven, offshore in two sections, section No. 1 about 462 yards easterly from south-east corner of portion No. 40, section No. 2 about 304 yards northerly from section No. 1 of subject application, parish of Camden Haven, county of Macquarie, area about 2 acres (in all).

No. 13,541, by Henry Hayward, situated at George's River, adjoining Oyster Leases Nos. 7,551, section No. 2, and 7,956, and being identical with Oyster Lease No. 6,442, expiring 30th September, 1925, parish of Sutherland, county of Cumberland, frontage 200 yards.

No. 13,504, by Charles Edwin Dick, situated at Hastings River, adjoining the eastern boundary of Oyster Lease No. 5,539, and being part of Oyster Lease No. 6,260, expiring 31st March, 1926, parish of Macquarie, county of Macquarie, frontage 147¾ yards.

No. 13,516, by Reuben Lambert Burgess, situated at Mooney Mooney Creek, Hawkesbury River, offshore, adjoining the eastern boundary of Oyster Lease No. 11,728, parish of Cowan, county of Northumberland, area about 2 roods.

No. 13,531, by Cyril Osman Edwards and Arthur George Hayes Bond, situated at Money Mooney Creek, Hawkesbury River, offshore adjoining part of the offshore boundary of Oyster Lease No. 12,106, parish of Patonga, county of Northumberland, area about 2 acres.

No. 13,542, by Walter Stanley Johnson and Archibald Sydney White, situated at Berowra Creek, Hawkesbury River, adjoining applied for Oyster Leases Nos. 13,489 and 13,530, section No. 1, and being identical with Oyster Lease No. 6,364, expiring 30th September, 1925, parish of Cowan, county of Cumberland, frontage 350 yards.

No. 13,510, by Sadie Fowler, situated at Sussex Haven, adjoining the northern end of Oyster Lease No. 10,310, parish of Bherwerre, county of St. Vincent, frontage 200 yards.

No. 13,511, by Sadie Fowler, situated at Sussex Haven, about 86 yards northerly from northern end of Oyster Lease No. 9,669, parish of Farnham, county of St. Vincent, frontage 300 yards.

Department of Agriculture, New South Wales.

Now at Press, to be available shortly.

POULTRY FARMING IN NEW SOUTH WALES.

FIFTH EDITION.

(Completing over 33,000 Copies.)

NEW **REVISED** **ENLARGED**

Royal 8vo. 204 Pages. Liberally Illustrated.

JAMES HADLINGTON,
Poultry Expert.

Its essentially practical outlook has made this Guide-book a standard of wide popularity. It summarises many years' experience in commercial poultry-raising, and is as valuable to the established poultry-farmer as the beginner.

For the present edition the whole of the matter has been carefully reviewed and rearranged, and new features have been added.

The poultry industry can only become fully profitable when established on sound lines, and when each stage, from the selection of the breeding stock to the final marketing of either egg or live bird, receives the closest consideration. It is to focus attention on all such essential points that the book has been written.

CLOTH BOUND.

Price, 4s.; Post Free, 4s. 3d.

Printed and Published by and Obtainable from

THE GOVERNMENT PRINTER, PHILLIP STREET, SYDNEY.

METROPOLITAN WATER, SEWERAGE AND DRAINAGE BOARD.

NOTICE TO CONNECT TO SEWERS.

NOTICE is hereby given that the sewers as described below have been completed and are now available for house connections. Connections to be made within sixty days of this publication:—

Ashfield: From existing dead-end in lane about 30 links north-west from Frederick-street and about 165 links westerly from Parramatta-road; thence south-easterly along lane across Frederick-street and through private property to a manhole about 155 links westerly from Parramatta-road, and about 285 links northerly from Alt-street 1,223 links (length). Contract No. 1,708.

Commencing at existing Board Contract 1,323-2,599 in private property at a point about 160 links northerly from Bay-street and about 223 links westerly from Hammond-street; thence through private property to a manhole westerly 55·3 links; thence through private property to a dead-end southerly 1·047 links (Contract 1,703, s/o 41,536).

Canterbury: From existing manhole in private property about 150 links north-westerly from Ettrick-street and about 230 links northerly from Roslyn-street; thence north-westerly through private property 338 links to a manhole about 215 links northerly from Roslyn-street and about 480 links north-westerly from Ettrick-street (Contract 1,703, s/o 41,558).

Manly: Commencing at existing manhole Board Contract 1,721, in lane about 265 links east of Birkley-road and about 365 links north of Raglan-street south-westerly for 78·7 links through private property to a dead-end (Contract 1,700, s/o 41,530)

Rockdale: Commencing from an existing manhole in Railway-parade 257 links north-easterly from Mitchell-street; thence 454 links south-westerly along Railway-parade and through private property; thence 151 links westerly through private properties facing Mitchell-street to a dead-end (Contract 1,702, s/o 41,506).

Woollahra: From existing dead-end Board Contract 1,474, s/o 40,040 in Balfour-road about 745 links north-west of Latimer-road to 178·5 links southerly along Balfour-road to a manhole (s/o 41,480).

THOMAS ROSEBY,
Secretary.

18th September, 1925. [1564]

HUNTER DISTRICT WATER SUPPLY AND SEWERAGE BOARD.

NOTICE TO LAY SERVICE PIPES.

NOTICE to the owner, occupier or mortgagee (as the case may be) of tenements and premises situated in—

Cessnock Shire (Abermain): Tamworth-street, from Goulburn-street to 30 yards easterly from Grafton-street; Grafton-street, from Tamworth-street to Lismore-street.

THE main pipe in the said streets having been laid down, the owner, occupier or mortgagee (as the case may be) of all tenements and premises situated as above is hereby required, on or before the 9th October, 1925, to cause a proper pipe and stop-cocks to be laid, so as to supply water from the main pipe to such tenements and premises.

ALFRED E. FRY,
Secretary.

Board's Offices, Newcastle,
26th August, 1925. [1157]

HUNTER DISTRICT WATER SUPPLY AND SEWERAGE BOARD.

NOTICE TO LAY SERVICE PIPES.

NOTICE to the owner, occupier or mortgagee (as the case may be) of tenements and premises situated in—

Waratah: Waratah-street, from Wilson-street to Fitzroy-street; John-street, from Edmund street to Woodstock-street.

THE main pipe in the said streets having been laid down, the owner, occupier or mortgagee (as the case may be) of all tenements and premises situated as above is hereby required, on or before the 9th October, 1925, to cause a proper pipe and stopcocks to be laid, so as to supply water from the main pipe to such tenements and premises.

ALFRED E. FRY,
Secretary.

Board's Offices, Newcastle,
20th August, 1925 [1121]

HUNTER DISTRICT WATER SUPPLY AND SEWERAGE BOARD.

NOTICE TO LAY SERVICE PIPES.

NOTICE to the owner, occupier or mortgagee (as the case may be) of tenements and premises situated in—

Newcastle: Parkway-avenue, from end of existing watermain to Memorial Drive; Memorial Drive, from Parkway-avenue to Bar Beach avenue; Bar Beach avenue, from Memorial Drive to Brooks-street.

THE main pipe in the said streets having been laid down, the owner, occupier or mortgagee (as the case may be) of all tenements and premises situated as above is hereby required, on or before the 23rd October, 1925, to cause a proper pipe and stopcocks to be laid, so as to supply water from the main pipe to such tenements and premises.

ALFRED E. FRY.
Secretary.

Board's Offices, Newcastle,
7th September, 1925. [1408]

HUNTER DISTRICT WATER AND SEWERAGE BOARD.

NOTICE TO LAY SERVICE PIPES.

NOTICE to the owner, occupier or mortgagee (as the case may be) of tenements and premises situated in—

Tarro Shire (Mayfield West): Frith-street, from end of existing watermain northerly to Gavey-street; Gavey-street, from Frith-street to Cadell-avenue.

THE main pipe in the said streets having been laid down, the owner, occupier or mortgagee (as the case may be) of all tenements and premises situated as above is hereby required, on or before the sixteenth October, 1925, to cause a proper pipe and stopcocks to be laid so as to supply water from the main pipe to such tenements and premises.

ALFRED E. FRY,
Secretary.

Board's Offices, Newcastle,
1st September, 1925. [1299]

HUNTER DISTRICT WATER SUPPLY AND SEWERAGE BOARD.

NOTICE TO LAY SERVICE PIPES.

NOTICE to the owner, occupier or mortgagee (as the case may be) of tenements and premises situated in—

Lake Macquarie Shire (Blackall's): Bayview-avenue, from end of existing watermain to Park-avenue; Park-avenue, from Bayview-avenue to North-avenue.

THE main pipe in the said streets having been laid down, the owner, occupier or mortgagee (as the case may be) of all tenements and premises situated as above is hereby required, on or before the 30th October, 1925, to cause a proper pipe and stopcocks to be laid so as to supply water from the main pipe to such

ALFRED E. FRY,
Secretary.

Board's Offices, Newcastle,
16th September, 1925. [1643]

HUNTER DISTRICT WATER SUPPLY AND SEWERAGE BOARD.

NOTICE TO LAY SERVICE PIPES.

NOTICE to the owner, occupier or mortgagee (as the case may be) of tenements and premises situated in—

Cessnock Shire (Cessnock): Boomerang-street, from Bent-street southerly 78 yards.

Cessnock Shire (South Cessnock): Sixth-street, from end of existing watermain southerly 44 yards.

Tarro Shire (Weston): Parker-street, from Government-road to Appleton-avenue; Appleton-avenue, from Parker-street northerly to Government-road.

New Lambton: Tocal-road, from end of existing watermain northerly 190 yards.

THE main pipe in the said streets having been laid down, the owner, occupier or mortgagee (as the case may be) of all tenements and premises situated as above is hereby required, on or before the 30th October, 1925, to cause a proper pipe and stopcocks to be laid, so as to supply water from the main pipe to such tenements and premises.

ALFRED E. FRY,
Secretary.

Board's Offices, Newcastle,
10th September, 1925. [1536]

HUNTER DISTRICT WATER SUPPLY AND SEWERAGE BOARD.

NOTICE TO LAY SERVICE PIPES.

NOTICE to the owner, occupier or mortgagee (as the case may be) of tenements and premises situated in—

Hamilton: National Park street, from end of existing watermain southerly to Hebburn-street; Hebburn-street, from National Park street to Stewart-avenue,; Bowser-street, from Boreas-road northerly to end of street.

THE main pipe in the said streets having been laid down, the owner, occupier or mortgagee (as the case may be) of all tenements and premises situated as above is hereby required, on or before the 2nd October, 1925, to cause a proper pipe and stopcocks to be laid, so as to supply water from the main pipe to such tenements and premises.

ALFRED E. FRY,
Secretary

Board's Offices, Newcastle.
14th August, 1925. [994]

HUNTER DISTRICT WATER SUPPLY AND SEWERAGE BOARD.

NOTICE TO LAY SERVICE PIPES.

NOTICE to the owner occupier or mortgagee (as the case may be) of tenements and premises situated in—

Tarro Shire (Hexham): Unnamed street (near Methodist Church), from Maitland-road to Great Northern Railway.

THE main pipe in the said streets having been laid down, the owner, occupier or mortgagee (as the case may be) of all tenements and premises situated as above is hereby required, on or before the 25th September, 1925, to cause a proper pipe and stopcocks to be laid, so as to supply water from the main pipe to such tenements and premises.

ALFRED E. FRY,
Secretary.

Board's Offices, Newcastle,
11th August, 1925. [953]

HUNTER DISTRICT WATER SUPPLY AND SEWERAGE BOARD.

NOTICE TO LAY SERVICE PIPES.

NOTICE to the owner occupier or mortgagee (as the case may be) of tenements and premises situated in—

Cessnock Shire (Bellbird): Cardew-street, from Sparke-street to Cambage-street; Cambage-street, from Cardew-street westerly 320 yards.

THE main pipe in the said streets having been laid down, the owner, occupier or mortgagee (as the case may be) of all tenements and premises situated as above is hereby required, on or before the 25th September, 1925, to cause a proper pipe and stopcocks to be laid, so as to supply water from the main pipe to such tenements and premises.

ALFRED E. FRY,
Secretary.

Board's Offices, Newcastle,
11th August, 1925. [954]

[1423] Sydney, 11th September, 1925.

APPLICATIONS FOR LEASES FOR OYSTER CULTURE.

IT is hereby notified that the undermentioned persons have applied to lease for oyster culture the portions of land described hereunder opposite their respective names.

Objections may be lodged at the Fisheries Branch, Chief Secretary's Department, within thirty days of the date of this notice against the leasing of any of the portions. If interference with a hauling ground is alleged, a statutory declaration by a licensed fisherman must be submitted, to the effect that the area has been hauled during the preceding twelve months.

E. B. HARKNESS,
Under Secretary.

No. 13,535, by Owen Lloyd Wild, situated at Dangar Island, Hawesbury River, adjoining the eastern end of Oyster Lease No. 11,220, and being identical with expired Oyster Lease No. 6,531, parish of Cowan, county of Cumberland, frontage about 400 yards.

No. 13,481, by William Barclay, situated at Macleay River, fronting part of portions Nos. 2 and 3, parish of Arakoon, county of Macquarie, frontage 700 yards.

No. 13,505, by John Elliot Warn and Edwin Elliot Warn, situated at Merrimbula Lake, offshore, adjoining the south-eastern corner of Oyster Lease No. 12,914, and lying southerly from that corner, parish of Panbula, county of Auckland, area about 2 acres.

No. 13,528, by John Verner Selim Tauler, situated at Port Stephens, adjoining the western end of Oyster Lease No. 13,408, and being identical in part with surrendered Oyster Lease No. 8,893, county of Gloucester, frontage about 400 yards.

[1287] Sydney, 4th September, 1925.

APPLICATIONS FOR LEASES FOR OYSTER CULTURE.

IT is hereby notified that the undermentioned persons have applied to lease for Oyster Culture the portions of land described hereunder opposite their respective names.

Objections may be lodged at the Fisheries Branch, Chief Secretary's Department, within thirty days of the date of this notice against the leasing of any of the portions. If interference with a hauling ground is alleged, a statutory declaration by a licensed fisherman must be submitted to the effect that the area has been hauled during the preceding twelve months.

E. B. HARKNESS,
Under Secretary.

No. 13,517, by George Leslie Warren, situated at Clyde River, offshore, adjoining part of the offshore boundary of Oyster Lease No. 6,893, parish of East Nelligen, county of St. Vincent, area about 2 acres.

No. 13,374, by Peter Thomas Johnson, situated at Mullet Creek, Hawkesbury River, adjoining Oyster Leases Nos. 12,092, section No. 1, and 7,232, section No. 1, and being identical with expired Oyster Lease No. 6,438, parish of Patonga, county of Northumberland, frontage 400 yards.

No. 13,375, by Peter Thomas Johnson, situated at Mooney Mooney Creek, Hawkesbury River, adjoining Oyster Leases No. 7,038 and 12,273, section No. 3, and being identical with expired Oyster Lease No. 6,439, parish of Cowan, county of Northumberland, frontage 200 yards.

No. 13,500, by Henry Thompson, situated at Mooney Mooney Creek, Hawkesbury River, offshore, lying about 110 yards westerly from the most westerly corner of Oyster Lease No. 12,576, parish of Cowan, county of Northumberland, area about 1 acre.

No. 13,533, by executrix and executors of the estate of late John Moriarty, situated at Manning River, offshore, adjoining the offshore boundaries of Oyster Leases Nos. 4,509, 5,628, and 5,629, parish of Oxley, county of Macquarie, area about 1 acre.

No. 13,529, by John Elliot Warn, junior, situated at Merrimbula Lake, offshore adjoining the south-eastern boundary of Oyster Lease No. 12,974, parish of Panbula, county of Auckland, area about 1 a. 3 r.

[1140] Sydney, 28th August, 1925.

APPLICATIONS FOR LEASES FOR OYSTER CULTURE.

IT is hereby notified that the undermentioned persons have applied to lease for Oyster Culture the portions of land described hereunder opposite their respective names.

Objections may be lodged at the Fisheries Branch, Chief Secretary's Department, within thirty days of the date of this notice against the leasing of any of the portions. If interference with a hauling ground is alleged, a statutory declaration by a licensed fisherman must be submitted to the effect that the area has been hauled during the preceding twelve months.

E. B. HARKNESS,
Under-Secretary.

No. 13,526, by Wilfred Hopper Young, situated at Luthrie Creek, Manning River, in 2 sections, section No. 1 adjoining the southern end of Oyster Lease No. 12,423, section No. 2 opposite the southern end of section No. 1 of subject application, parish of Oxley, county of Macquarie, frontage 600 yards (in all).

No. 13,527, by Wilfred Hopper Young, situated at Cabbage Tree Island, Manning River, adjoining the north-eastern end of Oyster Lease No. 7,700, parish of Oxley, county of Macquarie, frontage 400 yards.

No. 13,479, by (Mrs.) Louisa Edwards, situated at Little Shark Island, and a small Island lying between Little Shark Island and Whisky Island, Macleay River, in 2 sections, section No. 1 adjoining the north-western end of Oyster Lease No. 10,753, section No. 2 about 66 yards north from the north-west corner of section No. 1 of subject application, parish of Clybucca, county of Dudley, frontage 300 yards (in all).

No. 13,524, by Arthur Samuel Ellery, situated at Macleay River, adjoining the western end of Oyster Lease No. 11,411, section No. 1, and being identical with surrendered Oyster Leases Nos. 8,050 and 10,540, parish of Clybucca, county of Dudley, frontage 873 yards.

No. 13,338, by Harry Ewart Clibbett, situated at Salamander Bay, Port Stephens, adjoining the eastern end of Oyster Lease No. 11,122, parish of Tomaree, county of Gloucester, frontage 50 yards.

NOW AVAILABLE.

LARGE STOCK BRANDS DIRECTORY.

Being an Alphabetical List of All Brands, with the Names and Addresses of Owners, registered up to 31st December, 1923. Index at end.

Price, 10s.; Posted, 11s. 3d.

Apply Government Printer, Sydney.

DEPARTMENT OF PUBLIC WORKS—TENDERS FOR WORKS.

TENDERS will be received up to 2 p.m. on the dates specified for the undermentioned works. Envelopes containing tenders must be addressed to the President, Tender Board, Public Works Department, Sydney, and have legibly endosed upon the face thereof the name of the work for which tender is submitted. The Government does not bind itself to accept the lowest or any tender.

Specifications and plans of all works may be seen in Contractor's Room, Public Works Department, Sydney, in addition to the other places mentioned.

Plans will be supplied at the rate of 5s. for each sheet, and specifications at 5s. per copy. Payment to be made to Accountant of Department. For Architectural Works, plans only may be purchased.

21st September, 1925.

Barren Jack Hydro-electric Development—Supply and Delivery of Material and Apparatus for a complete Communication System.

Port Kembla Electricity Supply—Kiama-Nowra Transmission Line—Manufacture, Supply and Delivery of Insulators for a Pressure of 33,000 Volts.

Kiama-Nowra Transmission Line—Manufacture, Supply and Delivery of Switchgear for Pressure of 33,000 Volts and 6,600 Volts.

Coonamble District Hospital—Erection of Soldiers Memorial X-Ray Room. (Specification, &c., at Court-house, Coonamble; and District Works Office, Dubbo.)

The Creel, Kosciusko—Installation of Electric Light, including Generating Machinery and Storage Battery. (Fresh Tenders, amended Specification.)

28th September, 1925.

Coonabarabran Court-house and Lock-up Quarters—Repairs and Painting. (Specification, &c., at Court-house, Coonabarabran; and District Works Office, Tamworth.)

6th October, 1925.

Barren Jack Hydro-electric Development, Transmission Lines—Construction of Section "D" (Wooden Pole Construction).

Yass Water Supply—Manufacture, Supply, and Delivery of Transformers.

Sydney Water Supply, Nepean Dam—Manufacture, Supply, Delivery, and Erection of Switchgear.

Kiama-Nowra Transmission Line—Manufacture, Supply, and Delivery of Insulators for a Pressure of 6,600 volts.

Casino Police Buildings—Repairs, Painting, &c. (Fresh Tenders—Specification, &c., at Court-house, Casino; and District Works Office, Lismore.)

Moonan Flat Police Station—Erection of new Stable and Forage Shed, and Erection of new Bathroom and Laundry, &c. (Specification, &c., at Court-house, Moonan Flat; and District Works Office, Tamworth.)

Bathurst District Hospital—Taking down existing Boundary Fencing, and Erecting New Fencing and Gate. (Specification, &c., at District Works Office, Bathurst.)

Albury District Hospital—Installation of Boiler. (Specification, &c., at District Hospital, Albury.)

12th October, 1925.

Bridge over Murray River at Abbotsford (Contract No. 3)—Erection of Timber Beam Bridge and Approaches over Tucker's Creek. (Specification, &c., at Court-houses, Wentworth and Albury, and Mildura (Vic.); Department of Public Works, Melbourne; and Public Works Office, Newcastle.)

Bathurst District Hospital—Additions and Renovations. (Specification, &c., at District Works Office, Bathurst.)

Parramatta District Hospital—Alterations and Improvements to Administrative Block. (Fresh Tenders. Specification, &c., at Court-house, Parramatta.)

Northern Suburbs Ocean Outfall Sewer—Supply and Delivery of Forty Power Winches for 5th, 6th and 7th Sections. (Specification, &c., at Public Works Office, Newcastle.)

Cowra District Hospital—Alterations and Additions. (Specification, &c., at Court-house, Cowra; and District Works Office, Bathurst.)

Muswellbrook Police Station—Erection of Additions. (Specification, &c., at Court-house, Muswellbrook; and District Works Office, Tamworth.) (Bills of Quantities available.)

23rd November, 1925.

Taree and Wingham Water Supply—Construction of Pump Well, Staging for Suction Main, Settling Tanks, Service Reservoir, Suction, Rising, Gravitation, and Service Mains, and Reticulation. (Specification, &c., at Public Works Office, Newcastle.)

30th November, 1925.

Port Kembla Electricity Supply—Kiama-Nowra Transmission Line Substations—Manufacture, Supply and Delivery of Metering Equipment. (Time extended.)

Barren Jack Hydro-electric Development—Substations—Manufacture, Supply and Delivery of Metering Equipment. (Time extended.)

M. M. FLANNERY.

DEPARTMENT OF PUBLIC WORKS—TENDERS FOR LEASING.

TENDERS will be received up to 2 p.m. on the date specified for the undermentioned. Tenderers to state what rental they are prepared to offer, or the lowest sum for which they will work the Watering Place with the privelege of retaining the collections authorised by Regulation. Envelopes containing tenders must be addressed to the President, Tender Board, Public Works Department, Sydney, and have legibly endorsed upon the face thereof the name of the Public Watering Place for which tender is submitted. Tenders must be accompanied by a deposit of £5, and should specify the names and addresses of two proposed sureties. The Department does not bind itself to accept any tender.

The lease will be subject to the provisions of the Public Watering Places Act, 1900, and the Regulations thereunder. The lessee may cultivate the tenant's lease and any improvements which he may effect in the shape of clearing and burning-off timber may be considered in his favour should he tender for a new lease at the expiration of his term.

Copies of the Act, Regulations, conditions of lease, and agreement may be seen, and further information and form of tender may be obtained from the Local District Works Office, or from the Department of Public Works, Sydney.

12th October, 1925.

Wanaaring Bore, 640 acres, at Wanaaring, Bourke District.

Cattaburra Tank, 640 acres, road Wanaaring to Bourke, Bourke District.

Note.—Term of lease to be for three years, from 1st November, 1925, in both cases.

M. M. FLANNERY.

PUBLIC SCHOOL TENDERS.

TENDERS, plainly endorsed and addressed to the Under Secretary, Department of Education, Sydney, will be received up till 2 p.m. on the date mentioned for the works specified below. Full particulars on tender forms and those bound with the Specifications.

TOM MUTCH,
Minister for Education.

24th September, 1925.

Glenellen, via Jindera—New School Building. (Plans, &c., at Head Office; and Public Schools, Albury, Culcairn and Glenellen.)

The Rand—New School Building. (Plans, &c., at Head Office; and Public Schools, The Rock, Henty and Culcairn.)

1st October, 1925.

Alstonville (fresh)—Manual Training Room. (Plans, &c., at Head Office; District Works Office, Lismore; and Public Schools, Ballina and Alstonville.)

8th October, 1925.

Botany—Sewerage Connections, &c. (Plans, &c., at Head Office.)

Stroud—Additions, Alterations, &c. (Plans, &c., at Head Office; and Public Schools, West Maitland, Dungog and Stroud.)

Drummoyne—Additional Sanitary Accommodation. (Plans, &c., at Head Office.)

Maroubra Bay—Additions. (Plans, &c., at Head Office.)

Meadowbank—Additions. (Plans, &c., at Head Office.)

Mudgee—Additions and Alterations. (Plans, &c., at Head Office; and Public Schools, Mudgee, Gulgong and Rylstone.)

Sans Souci—Additions, &c. (Plans, Bills of Quantities, &c., at Head Office.)

Wingham—Additions. (Plans, &c., at Head Office; and Public Schools, Taree and Wingham.)

NEW SOUTH WALES GOVERNMENT RAILWAYS AND TRAMWAYS.

TENDERS will be received at the Office of the Railway Commissioners, Bridge-street, Sydney, until 12 noon on the dates shown for the services specified:—

23rd September, 1925.

For Supply of Four (4) Feed Water Meters for White Bay Power-house, to specification No. 718. Price 2s. 6d. each, from Chief Electrical Engineer, 61 Hunter-street, Sydney.

For Supply of Hand-Dressed Ironbark Poles delivered on trucks as under:—

300—45 ft. long, 15½ in. diam. at base, 7½ in. diam. at top.
200—45 ft. long 18 in. diam. at base, 9 in. diam. at top.
200—50 ft. long, 16 in. diam. at base, 7½ in. diam. at top.
100—50 ft. long, 18½ in. diam. at base, 9 in. diam. at top.
50—55 ft. long, 17 in. diam. at base, 7½ in. diam. at top.
50—55 ft. long, 19 in. diam. at base, 9 in. diam. at top.
50—60 ft. long, 18 in. diam. at base, 7½ in. diam. at top.
50—60 ft. long, 20 in. diam. at base, 9 in. diam. at top.
50—65 ft. long, 21 in. diam at base, 9 in. diam. at top.

Tender forms and drawings on application to Chief Electrical Engineer, 61 Hunter-street, Sydney.

For Manufacture and Supply of Fifty (50) All Steel Suburban Cars and Fifty (50) Electric Motor Bogies to specification No. 1,001. Copies of specifications and drawings from Chief Mechanical Engineer, Wilson-street, Redfern.

For Supply and Delivery of Drainage Pumps for the Sydney Yard Cable Tunnel. Tender forms from Engineer-in-Chief for Existing Lines, Bridge-street, Sydney.

For Purchase of Scrap Non-Ferrous Metals. Tender forms, &c., from Comptroller of Stores, Wilson-street, Newtown.

30th September, 1925.

For Purchase of Gas Producing Plant consisting of the following:—

Premier Gas Engine 558 h.p.
2 Mond Gas Producers 600 h.p. each.
1 Roots Blower electric-driven.
1 Roots Blower steam-driven.

also spare equipment at Carriage and Waggon shops, Eveleigh.

Tender forms and further particulars from Comptroller of Stores, Wilson-street, Newtown.

7th October, 1925.

For Supply of Fifteen (15) Small Single Phase Transformers to specification No. 731, price 2s. 6d.

For Supply and Erection of 20,000 K.W. Turbo Alternator for White Bay Power-house, to specification No. 719, from Chief Electrical Engineer, 61 Hunter-street, Sydney; price, £1 per copy.

21st October, 1925.

For Supply of one (1) Two-ton Industrial Electric Elevating Truck to Tramway Stores, Randwick, to Specification No. 723, price 2s. 6d. each, from Chief Electrical Engineer, 61 Hunter-street, Sydney.

For Supply and Erection of One (1) Five-ton Electric Overhead Travelling Crane for Gordon-avenue Workshops, Newcastle, to specification No. 714, price 5s. per copy, from Chief Electrical Engineer, 61 Hunter-street, Sydney.

For Purchase of Eleven (11) Class Z11 (old M) Engines on hand at Enfield and Port Waratah Loco. Depots. Tender forms, &c., from Comptroller of Stores, Wilson-street, Newtown.

21st October, 1925 (Extended from 9th September, 1925).

For Supply of Six (6) 3-Ton and Four (4) 5-Ton Electric Travelling Cranes. Tender forms and specifications from Comptroller of Stores, Wilson-street, Newtown.

11th November, 1925.

For Supply of One (1) five-ton 3-motor Electric Overhead Travelling Crane, span 56 feet 2 inches, for Iron and Steel Foundry, Eveleigh. Copies of specifications from Chief Mechanical Engineer, Wilson-street, Redfern, price 5s. first copy; subsequent copies 2s. 6d.

16th December, 1925.

For Ten (10) 1,800 K.V.A. Single-phase 50-cycle Transformers to specification No. 720, price 5s. from Chief Electrical Engineer, 61 Hunter-street, Sydney.

23rd December, 1925.

For Supply of One (1) Air Cooler to White Bay Power-house to specification No. 721; price, 5s., from Chief Electrical Engineer, 61 Hunter-street, Sydney.

13th January, 1926.

For Supply of Four (4) 3,000 k.w. Rotary Concerter Units to specification No. 728, price 7s. 6d. each, from Chief Electrical Engineer, 61 Hunter-street, Sydney.

20th January, 1926.

For 100—40 h.p. Traction Motors to Specification No. 735, price, 7s. 6d., from Chief Electrical Engineer, 61 Hunter-street, Sydney.

27th January, 1926.

For Supply of Two (2) 500 K.W. Converter Units for Summit Loop Substation, Wallsend, to specification No. 734; price 5s., from Chief Electrical Engineer, 61 Hunter-street, Sydney.

All tenders to be properly endorsed. No tender necessarily accepted. Make cheques payable "Railway Commissioners." Any tender unaccompanied by deposit, as provided in conditions of contract, will be rejected.

W. J. MORRIS, Secretary.

Department of Agriculture, Stock and Brands Branch,

Sydney, 18th September, 1925.

REGISTRATION OF STOCK BRANDS ACT, 1921.

NOTICE is hereby given in terms of the provisions of section 8 of the above Act, that the brands set opposite to the names and addresses of the persons mentioned have been duly registered by me for the month ended 31st July, 1925.

SYDNEY SMITH, Jr.,

Registrar of Brands.

Brand.	Name and Address.	No.
	Letters Only.	
A8...	Barnett Albert Edward, Elands P.O., via Wingham	57512
AHS...	Sinclair Albert Alexander Hilton, Glenallan, Dunedoo	57500
A S	Sheedy Arthur Jas., Thalia, Parkes	57569
BW...	Brown Hubert Ashburton, The Wattles, Henty	57430
BT...	Frost Benjamin Ernest, Morisset	57451
BO...	Burnside Presbyterian Orphanage Homes, Pennant Hills road, Parramatta	57518
BW...	Ward Bernard, Stannum, via Deep-water	57558
CD...	Dobell Charles Mark, Fair View, Kamarah	57559
CH...	Hargraves Charles, Dunleigh, Tonkley, via Wyong	57424
CJ...	Jones Cecil Albert Stanley, Mt. View, Cessnock	57426
CMJ...	Johnston Charles Murtee, Curragh, Bourke	57623
CR...	Moran Charles, Homeleigh, Black Springs	57605
DT...	Lancaster Donald Jas. Andrew Llewellyn, Johnston's Flat, South West Rocks, via Kempsey	57328
DW...	Worth Wm. Donald, Coolongolook	57490
EJH...	Brown Jas. Frederick, Old Koreelah. (Transferred from E. J. Hinks.)	57462
H N	Nicholson Edward Chambers, Jillamatong, Corowa	57550
E O	Ostler Edward Walter, Beechwood	57570
E P	Paech Edmund Alfred, Edlaine, Walla Walla	57361
T C	Corke (Frederic Huntly and Cyril Huntly), Gardenvale, Trundle	57396
FC...	Clarke Frederick John, Lake View, Dry Plain	57485
FO M	Mulligan Frederick Oliver, Gravesend	57575
HS...	Steel Francis Henry, York Estate, Penrith	57602
FW...	Semmler Frank Alexander, Barrigan, Gilgandra	57373
G O	Carey George, Mt. River, Middle Arm road, Goulburn	57498
GD...	Green Wm. Geo., Rosebank	57403
GP...	Paviour Geo., Rhondda, via Teralba	57482
GT...	Taylor Geo., Spring Creek, East Guyong, via Millthorpe	57492
HB...	Bray Minnie, Murwillumbah	57496
H W	Foley Norman, Tingha Common, Tingha	57502
HT...	Tyers Jas. Henry, Broken Creek, Springdale	57033
HZ...	Zadow Herbert, Mangovale, Mangoplah	57359
I F	Cook Eric Horace George, Little Cromer, Holbrook	57507
La...	Jones Alec, Pillar Valley, via Ulmarra	57622
EE...	Cameron John Evan, Golden Grove, Taree	57380
I Jm	Irwin Stephen John, Goobar-street, Narrabri West	57466
S	Morgan Albert John, Currajong Corner, Parkes	57534
LP...	Powick John Jas., Hickey's Creek, Macleay R.	57448
JJ...	Thomas John, Gwalia, Parkes-road, Wellington	57465
LG...	Cillett Leslie Jas., Coldstream, via Ulmarra	57472
M	Marteeni Leo, Cargo	57262
LW...	Ironbark Pastoral Co. Ltd., Ironbark, Barraba	57549
PW...	Wheaton Leonard Charles, Urunga, Bellingen R.	57463
MO...	Casey Michael, Delegate	57523
M...	Widdis Edith Alice, Emu Plains, Mathoura	57440
MC...	Coe Norris Charles, Share Dairy, Deniliquin	57483
NOC...	Australian Sheep Farms Limited, Dunlop, Toorale, and Nocoleche, Louth. (Transferred from Robinson & Vincent Ltd.)	57565
QN...	Coggan Albert Edward & Philip Cowden, Caulderwood, Muttama, (Transferred from P. Coggan.)	57429
QD...	Bull Amelia Georgina, Cossington, Leadville	57540
RB...	Reid (Ernest Henry & Joseph Horace), Mayville, Lincoln, via Wellington	57464
RJ...	Jackson Roy Menzies, Invermay, Crana	57525
RQ...	Maples Raymond, Tanja	57528
RW...	Shelley Thos. Roy, Freshwater, Kiah, via Eden	57536
RS...	Stibbard Arthur Sydney, Bexley, Tenterfield	57493
R x	Smith Harry, Curragh, Ford's Bridge	57394
SB T	Bartlett Samuel Bertie Roy, Dorrigo	57562
SF R	Roberts Stanley Ford, Colwyn, Victoria-street, Parramatta	57560
S R	Perrett Wm. Jas. Sidney, Frogmore Park, Gunnedah	57593
S R	Ryan Stephen, The Rest, Erigolia, via Barmedman	57273
t...	Tyson, Exors late A. P. E. (Raymont Albert Turnbull and John Tyson), Ulonga, Hay	56778
EO...	McCabe Thos. Chas., Bundagen, Repton, Bellinger R.	57457
TJ M	Marsh Thos. Joseph, Tatham	57582
LN...	Nicoll Thos., Oakfield, Richmond	57438
T q	Ptolemy Thos. William, Sherwood	57545
TX...	Holder Thos. Graham, Glenreagh	57504
WA N	Armstrong Wm. Victor, Tatham	57367

Brand.	Name and Address.	No.
W J	Watt Peter Hamilton, Monivae, Boggabri. (Transferred from P. M. Josephson and P. H. Watt.)	57508
w-R...	Watts Geo. Henry, Bogalo, Euabalong	57461
X X	Phillips Meta Isobel, Highfield, Muswellbrook	57608
Y l...	Curry John Mortimer, Ellenborough River, Elands P.O.	57603
Z L...	Woodworth Jas. Benjamin, Clifton Vale, Deepwater	57624
	Letters and Numerals.	
a5...	Clarke Albert John, Tullymorgan, Maclean	57550
B4...	Scott Claude Lionel Launcelot, Booral, Tenterfield	57608
7B...	Barns Henry Geo., Golden Valley, Bungowannah	57436
7E...	Ellis Gordon Jas., Coutts Crossing via S. Grafton	57459
F2...	Flanagan Bros. (Lindsay Ambrose and Tasman Thos.), Boree, Matong	57595
H2...	Thompson (Herbert Stanley) and Basche (Percival Chas.), Sunnyside, Bylong	57514
MS...	Murray Michael John, Gloaming, Hillston	57389
MS...	Mitton Donald Wm. Grenfell, Arkingarrie, Grenfell	57406
MD 7	Mudford Sidney, Mill Creek, Ward's River	57476
N3...	Cavanagh Jas., Cairnforth, Dyer's Crossing	57419
WF 8	Fernance Wilfred Joseph, Summer Hill, St. Albans	57352
	Conjoined Letters.	
AB...	Bowman Andrew Laing, Gyarran, Muswellbrook	57626
JVF...	Farrell John Matthew, Martindale Creek, Denman	57522
KH...	Horrigan Karl, Wongabong, Wongarbon	57580
TL...	Wenke Jas. Leslie, Fernsicht, Walla Walla	57544
WM...	Munro Wm. Francis, Bellview, Coolamon	57478
	Conjoined Letters and Letters.	
CM...	Müller Conrad Lawrence, Wallabadah	57600
RJD...	Hardy Wm. Roy, Avondale, Carina	57275
W2...	Snape Wm. Thos., Gunnedah	57489
	Conjoined Letters and Signs.	
Æ	Eyles Annie May, Kia Ora, Coolamon	57509
AH	Hogan Alice Lillian, Murrami	57266
AP	Patten Alfred Henry, Kamarah P.O.	57494
A	Wark Violet Gladys, Power's Ridge, Castle Doyle, Armidale	57574
B	Lucas Bland, Eureka Park, Walbundrie P.O.	57527
B	Drew Bros. (Robert Wm., Geo. Herbert, Frank Ernest, Harry Powell), Tryagain, Narromine	57470
E	Bromley Edward Arthur, Farm 1906, Griffith	57551
H	Hayes Francis Henry, Wattle Dale, Bega	56677
HB	Bocking Hubert, Loch Lomand, Lake Cargelligo	57414
HB	Brown Harry Ernest, Wilcannia	57520
HP	Parker Horace, Cedar Vale, Hobby's Yards	57468
HW	Wright Henry Geo. Wm., Cassell Range, Gunningbland	57532
A	Allen John Flynn, Naroola, Boomi	57225
	Beattie John Aitken, Billenbah, Narrandera.	57447
B	Jolly (John) and Bowman (John Leslie), Corio, Mathoura	57439
E	Ellis John Joseph, Binya	56885
H	Hogan John, Pranjip Park, Barellan	57441
JG	Grigg John, Colombo, Braidwood	57415
R	Riley Bros. (Ralph Alex and Francis), Bardeen, Parkes. (Transferred from Mrs. E. E. Riley.)	57588
R	Teague John Robert, Hillston	57474
B	Lollback Geo. Gerald, Phillip Swamp, Rappville	57384
H	Hogan Lawrence Jas., Farm 1067, Murrami	57265
R	Regal Louis, Bendlands, Grafton	57473
MP	Weaver Margaret, Gunagie, Hillston	57431
H	Payne Henry Benedict, Woodsome Lees, Tocumwal	57268
H	Hangan Peter, Weerona, Hillston	56363
T W	Whittaker Walter, Springvilla, Long Creek	57467
W H	Hatcher Wm. Henry, Block 128, Dirnaseer S.S. Temora	57598
W	Milner Wm. Jas., senior, Quirindi	57511
	Signs Only.	
	Sheaffe Wm. Frederic Earle, Euroka Station, Walgett. (Transferred from A. C. Reid.)	57548
	Simson (Allan Roy and Wm. Ogilvie), Moonderie, Ivanhoe	57270
	Lane Arthur Stephen, Highfield, Cowra	57533
	Hartigan Ernest Albert, Calluna, Bithramere	57515
Y	Williams Bros. (Walter Chas. and Herbert Alexander), Wilga Park, Leeton. (Transferred from F. A. S. Field.)	57443
◊(...	Higgins Francis Gerald, Euabalong	57469
	Baker Sydney, Casino	57568
	Bate Norman Seldon, Old Bodalla, Bodalla	57629
	Badgery Frank Ernest, Woodlands, Binya	57442
♡	Exton Luke, Glen Iris, Urana	57374
θ...	Gnalta Pastoral Co. Ltd., Gnalta Station, Wilcannia. (Transferred from Brougham Bros.)	57475
	Waters Cleve, Wa Wallon, Yarramalong	57546
	Wheelhouse Frederick Chas., Bourke	57487
	Letters and Signs.	
	McDonald Aubrey, Rose Hill, Koorawatha	57369
A	Anderson Edward King Sinclair, Newstead South, Elsmore	56263
aH	Hackney Arthur Ernest, Yarran Dale, Mendooran	57418
AL	Lockyer Ada May, Black Mountain	57517
an	Nadin Arthur Ernest, Dyraaba	57497
AN	Nowlan Albert Edward, Spring Grove, Casino	57541
AH	Pettiford Albert Richard, Munna Munna, Coonamble	57486
B	Bryant Roy Oscar, Inverbeln, Tullibigeal	57503
B	Browne Alfred Geo., Kalulah, Tomingley	57455

Brand.	Name and Address.	No.
	O'Brien Sylvester John Alexander, Narrawa, Hillston	57614
BC V	Brewer Charles Herbert, Block 37, Kunghur	57454
BP	Pilling Wm. Bernard, Inglebrae, Nimbin	57446
	Cavanagh Jane Mary, Deep Creek, Willawarrin, Macleay R.	57510
CC	Adamson Edmund, Collombatti, via Kempsey	57631
CC	Cruwys Clifford, Glen Brae, Somerton	57601
CH	Hunt Clarence Wm., Erina, Warialda	57196
CH	Smart (Frederick Rhodes and Leslie Rhodes), Round Hills, Tumut. (Transferred from F. W. Smart.)	57617
CJ	Lee Clarence Amos, Gillett's Ridge, Ulmarra	57620
CN	Newton Cecil Walter, Kantara, Canowindra	57491
DA	Black Hilda May, Wathagar, Moree. (Transferred from I. M. Dight.)	57628
	Davies John Leslie Hassall, Farm 958, Leefon	57397
	Medway Donald Charles, Graham, Frogmore	57513
	Davies Jessie, Panama, Girral	57427
DN	Nash Dorothy Mary, Cumborah	57613
DN	Dean William, Melee-street, Narrabri West	57553
DS	Stewart David, Fairview, Booyong	57425
EA	Alley Trevor Thos. Underwood, Bengalla, Falls Creek	57437
EL	Lobsey Edward, Sawyer's Gully, Barraba	57435
G	Guggerty (Owen and Dennis Joseph), Reedy Creek, Lagoon. (Transferred from Thos. Guggerty.)	57479
G	Kildey Geo. Harold, Teralba	57554
G•2	Maybury Geo., Bullahdelah	57615
GB	Belbin George Henry, Lonely Gum, Wamboota	57543
GE	George Earnest Edward, Wyrallah	57529
GE	Thompson Geo. Henry, Burrundulla, Mudgee	57556
H	Winbar Proprietary Limited, Winbar, Bourke. (Transferred from R. E. H. Hope.)	57531
H	Brownhill Gordon MacMillan, Beaudesire, Mudgee. (Transferred from R. H. Sefton.)	57449
HO	Hayes Oswald, 4 Mile, Armidale-road, South Grafton	57609
H	Byrnes Herbert Ernest, Barraba	57385
H 2	Hampton Mary, Durally, Ward's River	57484
HS	Severin Richard Adolph, St. Clair, Brocklesby. (Transferred from A. S. Severin and Sons.)	57445
IO	Yarnold Annie Catherine, Killabakh Creek, Wingham	57526
	Gill Elizabeth, Ulmarra. (Transferred from A. J. Gill.)	57596
JD	Donovan John Wm., Maneroo, Jerilderie	57251
J RB	Blake John Roland, Yarrawanga, Wamaring	57320
JS	Shearman Joseph, senior, Fullerton Cove, Stockton	57450
JS	Sharpe John Manly, Hunter-street, Lismore	57422
JZ	Cuthbert Jas. Patrick, Pendleview, Corowa	57428
M	Wilcox Herbert Geo., Spring Creek, Norway	57564
K	Keene Catherine, Bowraville	57619
K	King Stanley Franklin, Federal	57357
K M	Mitchelhill Douglas Keith, Willow Tree	57524
K+P	Parkman Exors. Estate late Robert (Fred H. Tout and John Parkman), Calabash, Marengo	57583
KY	Cross Cyril, Fine Grove, Bingara	57423
	Bryant Leonard Kali, Wirrangala, Wirrinya	57535
	Mill Lloyd William, Moolinguar, Gulargambone	57521
L	Lee Leonard Francis, Glenroy, Duri	57254
M	Millar Thos. Roberts, Rallima, Narromine	57539
ML	Paterson Wm., Nicholson Farm, North Codrington, Coraki	57627
MM	Moloney Michael, Shark Creek, via Maclean	57460
OB	O'Brien Michael, Killarney and Canarney, Jerilderie	57592
	Johns William Laurence, Grenfell (Transferred from P. Mylecharane.)	57452
	Pumpa Charles Edward, The Farm, Downside, Wagga	57477
F	Ferguson Janet Mill, Gulargambone and Rosedale, Gulargambone	56107
PJ	Lieschke (Phillip Jacob and Theodore Jacob), Wattle Grove, Henty. (Transferred from P. J. Lieschke.)	57542
PS	Swindle Peter John, Mandagery Farm, Manildra	57344
	Viant Reginald Roy, Valroona, Hillston	57434
Я	Ryall John Tracey, Ben Vale, Emmaville	57561
ЯH	Australian Sheep Farms Ltd., Ringorah, Warren. (Transferred from Buttabone Pastoral Co. Ltd.)	57538
RM	Rushton Emily Mary, South Kerribree, Ford's Bridge	57547
RW	Wilkinson Richard, Zara	57420
	Sharp Wm. Geo., Spring Hill	57458
	Bryant Stanley Selwyn, Gloucester-road, via Wingham	57453
	Stocks Wm. John, 21 High-street, Lithgow	57604
TR	Ryan Executors late T. (Hannah and Patrick Joseph), Northwood, Cowra	57345
U	Nombi Limited, Nombi, Mullaley. (Transferred from Exors. late E. H. Willsallen.)	57566
V	Reid Alexander Couchrian, Ewan's Plains, Bathurst; and Kirkconnel, Sunny Corner	57537
	Partridge William Stephen, Carinya, Yarrowitch, via Walcha	57516
	Warland Arthur Henry, Moonan Brook	57456
	Walker Walter Jas., Tingha	57501
WO	Hahne Wm. Alfred, Parkes	57413
Z	Quambone Pastoral Co. Ltd., Quambone Station, Quambone. (Transferred from W. W. Bucknell.)	57577

Numerals and Signs.

Brand.	Name and Address.	No.
3	Evans Robert John, Ardmore, Nimmitabel. (Transferred from F. H. Smith.)	57530
7	Hawkins John, Primrose Park, Ariah Park	57336
7	Richards Geo. Edward, Sunshine Park, Grong Grong	57411

DEPARTMENT OF EDUCATION.

Architects Act, No. 8, 1924, Architects (Amendment) Act, No. 29, 1924.

Statement of Receipts and Expenditure from 1st July, 1924, to 30th June, 1925.

Receipts.

	£ s. d.	£ s. d.
By Registration fees	69 6 0	
Roll fees	1,394 8 0	
Examination fees	136 10 0	
Gazette	0 10 6	
Roll addresses	2 2 0	
		1,602 16 0
Travelling scholarship allowances, item No. 274, Public Instruction Vote, 1924–1925		280 0 0
		£1,882 16 6

Expenditure.

	£ s. d.	£ s. d.
To Salaries	141 7 10	
Overtime	3 4 11	
Board fees	86 2 0	
Postages and petty cash ...	23 0 0	
Books, printing, and stationery	47 17 7	
Examination expenses	32 15 11	
Miscellaneous	12 4 10	
Refund registration fees ...	9 9 6	
		356 2 1
Travelling scholarship allowances, item No. 274, Public Instruction Vote, 1924–1925		280 0 0
Travelling scholarship allowances, special deposits account, Architects' Fund		180 0
Adjustment on account of overpayment to Architects' Fund		38 17 0
Balance, Architects' Fund, being excess of receipts over expenditure for the year		1,027 17 5
		£1,882 16 6

SUMMARY.

	Receipts. £ s. d.	Expenditure. £ s. d.	Balance. £ s. d.
1922–23	2,290 5 0	404 13 10	1,885 11 2
1923–24	1,504 13 0	536 7 0	968 6 0
Treasurer's Advance Account Travelling Scholarship allowance	158 0 0	158 0 0	
1924–25	1,602 16 6	574 19 1	1,027 17 5
Public Instruction Vote Travelling Scholarship allowances	280 0 0	280 0 0	
	£5,835 14 6	£1,953 19 11	3,881 14 7
		Less refunds	219 9 0
			£3,662 5 7 (2)

RECONCILIATION WITH TREASURY.

	Expenditure. £ s. d.	Balance. £ s. d.
Credit Balance, Treasury Accounts, Special Deposits Accounts, "Architects' Fund," 30th June, 1925	3,701 3 7	
Less adjustments to be passed by Treasury—(1) 1s., (2) £38 17s.	38 18 0	£3,662 5 7

(a) The Architects (Amendment) Act, No. 29, 1924, assented to on 3rd December, 1924, constituted the "Architects Fund" under the sole control of the Board of Architects of New South Wales. This fund became liable for all administrative expenses from 1st July, 1922, the date from which appropriations first became available, and was credited with all fees received. From 3rd December, 1924, all income is credited to this fund and it is charged with all expenditure.

E. WILLIAMS,
Registrar.

Board of Architects,
1st September, 1925.

I hereby certify that the above statement is correct.

P. J. Dunworth,
Inspector of Public Accounts.

In pursuance of the provisions of section 24, subsection (3) of the Architects Act, 1921, I hereby certify to the correctness of the above statements of receipts and expenditure.

7th September, 1925.

F. A. COGHLAN,
Auditor-General.

[1537]

Mines Department Notices.

[1573] Department of Mines,
Sydney, 18th September, 1925.

NOTICES TO APPLICANTS FOR LEASES FOR MINING AND FOR PURPOSES IN CONNECTION WITH MINING; TO THE LESSEES UNDER SUCH LEASES; AND TO WHOM IT MAY CONCERN.

NOTICE IS HEREBY GIVEN THAT—

HIS Excellency the Governor, with the advice of the Executive Council, has approved of the grant of leases of Crown Lands in satisfaction of the undermentioned applications:—

FOR A GOLD-MINING LEASE.

(1925-10,228 L.B.)

Cobar No. 361, Harry Gleig Scott, portion GL 65, county Robinson, parish Moquilamba, 5 acres, 14th April, 1925.

FOR MINERAL LEASES.

(1925-8-906; 10,229 L.B.)

*Broken Hill No. 600, William Arthur Kingsborough, portion ML 144, county Yancowinna, parishes Picton and Soudan, 32 a. 1 r. 23 p., 14th May, 1925.

†Capertee No. 99 (local 133), Ben Bullen Colliery Limited, portion ML 7, counties Roxburgh and Cook, parishes Ben Bullen and Goollooinboin, 640 acres, 4th April, 1924.

†Capertee No. 101 (local 135), Ben Bullen Colliery Limited, portion ML 6, counties Roxburgh and Cook, parishes Ben Bullen and Goollooinboin, 640 acres, 4th April, 1924.

†Capertee No. 102 (local 136), Ben Bullen Colliery Limited, portion ML 5, counties Roxburgh and Cook, parishes Ben Bullen and Goollooinboin, 640 acres, 4th April, 1924.

*Part of the surface excepted.
†The whole of the surface excepted.

J. M. BADDELEY, Minister for Mines.

HIS Excellency the Governor, with the advice of the Executive Council, has refused the undermentioned applications for Leases of Crown Lands:—

FOR A GOLD-MINING LEASE.

(1925-10,336 L.B.)

Stuart Town No. 151 (local 186), J. Rittmeester, county Wellington, parish Ironbarks, 5 acres, 27th November, 1924.

FOR A MINERAL LEASE.

(1925-9,726 L.B.)

Tingha No. 778, William Riley, county Gough, parish Clive, 4 acres, 28th February, 1925.

J. M. BADDELEY, Minister for Mines.

THE authority to prospect in terms of section 17, Mining Act, 1906, granted in satisfaction of the undermentioned application, has been cancelled:—

(1925-10,785 L.B.)

Fifield No. 171, Jeremiah Hartnett, Henry Edwards and Soren Sorenson Kjar, parish Murga, county Cunningham, 3 r. 5 p., dated 6th June, 1925.

J. M. BADDELEY, Minister for Mines.

HIS Excellency the Governor, with the advice of the Executive Council, has approved of the grant of leases in satisfaction of the undermentioned applications for Mining Leases of Private Lands:—

(1925-10,335; 10,334; 10,333 L.B.)

Rylstone No. 301, Hoskins Iron and Steel Co. Ltd., portion 97, county Phillip, parish Dungeree, 63 acres, surface right, 5 acres, dated 2nd June, 1925.

Rylstone No. 300, Hoskins Iron and Steel Co. Ltd., portion PML 20, part of portion 134, county Phillip, parish Dungeree, 20 acres, surface right 5 acres, dated 2nd June, 1925.

Oberon No. 193, Edgar Heane Harris, portion PGL 3, part of portion 130, county Westmoreland, parish Norway, 16 a. 3 r. 15 p., surface right 3 acres, dated 15th June, 1925.

J. M. BADDELEY, Minister for Mines.

HIS Excellency the Governor, with the advice of the Executive Council, has refused the undermentioned applications for Mining Leases of Private Lands:—

(1925-10,442 L.B.)

East Maitland No. 191 (local 435), Albert Andrew Holland, part of portion 72, county Northumberland, parish Quarrybylong, 2 a. 2 r., dated 5th July, 1924.

East Maitland No. 192 (local 436), Albert Andrew Holland, part of portion 72, county Northumberland, parish Quarrybylong, 2 a. 2 r., dated 5th July, 1924.

East Maitland No. 193 (local 437), Albert Andrew Holland, part of portion 72, county Northumberland, parish Quarrybylong, 2 a. 2 r., dated 5th July, 1924.

East Maitland No. 194 (local 438), Albert Andrew Holland, part of portion 69, county Northumberland, parish Quarrybylong, 2 a. 2 r., dated 5th July, 1924.

East Maitland No. 195 (local 439), Albert Andrew Holland, part of portion 69, county Northumberland, parish Quarrybylong, 2 a. 2 r., dated 5th July, 1924.

East Maitland No. 196 (local 440), Albert Andrew Holland, part of portion 69, county Northumberland, parish Quarrybylong, 2 a. 2 r., dated 5th July, 1924.

East Maitland No. 197 (local 441), Albert Andrew Holland, part of portion 69, county Northumberland, parish Quarrybylong, 2 a. 2 r., dated 5th July, 1924.

J. M. BADDELEY, Minister for Mines.

HIS Excellency the Governor, with the advice of the Executive Council, has refused the undermentioned application for a Mining Purposes Lease of Private Lands:—

(1925-10,337 L.B.)

Tingha No. 121 (local 769), James Symes, portion PML 11, county Hardinge parish Tinterden, 136 a. 1 r. 13 p., dated 28th November, 1924.

J. M. BADDELEY, Minister for Mines.

[1544] Sydney, 18th September, 1925.

IT is hereby notified, that His Excellency the Governor, with the advice of the Executive Council, has cancelled the undermentioned leases for failure to produce evidence that rent due thereon has been paid, and they are hereby declared cancelled:—
[1925-10,255 L.B.]

PRIVATE LANDS LEASES, MINING ACT, 1906.

No. 1,808, Arthur Francis Basset Hull, portion PML 2, county Camden, parish Murrimba, 34 a. 0 r. 3 p., application No. Moss Vale 27-58.

No. 1,809, Arthur Francis Basset Hull, portion PML 3, county Camden, parish Murrimba, 40 a. 2 r., application No. Moss Vale 30-61.

J. M. BADDELEY, Secretary for Mines.

[1545] Sydney, 18th September, 1925.

IT is hereby notified, that His Excellency the Governor, with the advice of the Executive Council, has cancelled the undermentioned leases for non-payment of the rent due thereon, and they are hereby declared cancelled:—
[1925-10,235; 10,380 L.B.]

GOLD LEASE, MINING ACT, 1906.

No. 2,702, Ray Hasenkam, Harold Clyde Hasenkam and Reuben Jarrett, portion GL 51, county Phillip, parish Guntawang, 10 acres, application No. Gulgong 60-132.

No. 2,369, Henry Glasson Hocking, portion GL 170, county Ashburnham, parish Parkes, 7 acres, application No. Parkes 127-154.

J. M. BADDELEY, Secretary for Mines.

[1546] Sydney, 18th September, 1925.

IT is hereby notified, that His Excellency the Governor, with the advice of the Executive Council, has cancelled the undermentioned leases for non-fulfilment of the labour conditions contained therein, and they are hereby cancelled:—
[1925-10,276 L.B.]

DREDGING LEASES, MINING ACT, 1906.

No. 461, Vallie Cox, portion ML 69, county Hardinge, parish Swinton, 14 a. 2 r. 26 p., application No. Tingha 189-655.

No. 502, Vallie Cox, portion ML 74, county Hardinge, parish Swinton, 3 a. 2 r. 28 p., application No. Tingha 214-734.

J. M. BADDELEY, Secretary for Mines.

[1547] Sydney, 18th September, 1925.

SUSPENSION OF LABOUR CONDITIONS ON CERTAIN AMALGAMATED MINERAL LEASES.

IN pursuance of the powers conferred upon me by the Mining Act, 1906, section 113, subsection 4 (b), I, JOHN MARCUS BADDELEY, Minister for Mines, after inquiry and report by the Warden, have granted suspension of the labour conditions on the undermentioned leases for the period specified.
[1925-10,956 L.B.]

J. M. BADDELEY, Minister for Mines.

Mineral Leases Nos. 10,281 and 10,609 (Mining Act, 1874), standing in the name of Edward Thomas McCabe and Harvey Gillett, for the period 23rd August, 1925, to 31st December, 1925.

[1548] Sydney, 18th September, 1925.

SUSPENSION OF LABOUR CONDITIONS ON A CERTAIN MINERAL LEASE.

IN pursuance of the powers conferred upon me by the Mining Act, 1906, section 113, subsection 4 (b), I, JOHN MARCUS BADDELEY, Minister for Mines, after inquiry and report by the Warden, have granted suspension of the labour conditions on the undermentioned lease for the period specified.
[1925-10,113 L.B.]

J. M. BADDELEY, Minister for Mines.

Mineral Lease No. 2,979 (Mining Acts, 1906 and 1918), standing in the names of J. McLeod and S. McLeod, for a period of six (6) months from the 19th August, 1925.

[1534] Department of Mines,
Sydney, 18th September, 1925.

RESERVE FROM ALIENATION FOR MINING OR MINING PURPOSES, PARISH OF ERROL, COUNTY OF BATHURST.

HIS Excellency the Governor, with the advice of the Executive Council, on the recommendation of the Minister, and with the concurrence of the Secretary for Lands, directs it to be notified that, in pursuance of the provisions of section 106 of the Mining Act, 1906, the Crown Lands hereunder described shall be exempted from alienation and reserved for mining or mining purposes, and they are hereby exempted from alienation and reserved accordingly.
[Misc. 1925-7,725]

J. M. BADDELEY, Secretary for Mines.

DESCRIPTION.

EASTERN DIVISION.

LAND DISTRICT OF CARCOAR; LYNDHURST SHIRE.

No. 1,756 M. County of Bathurst, parish of Errol, containing an area of 150 acres 2 roods. The Crown Lands embraced by measured portions 362 and 360, plans catalogued B. 5,012, 5,013, small number 2,009.
[Papers—1925-5,291 Misc.]

[1535] Department of Mines,
Sydney, 18th September, 1925.

REVOCATION OF PART OF RESERVE No. 1,667 (M) FROM ALIENATION FOR MINING OR MINING PURPOSES, NOTIFIED 15TH DECEMBER, 1922, PARISH OF WYALONG, COUNTY OF GIPPS.

HIS Excellency the Governor, with the advice of the Executive Council, on the recommendation of the Minister, and with the concurrence of the Secretary for Lands, directs it to be notified that, in pursuance of the provisions of section 106 of the Mining Act, 1906, part of Reserve No. 1,667 (M), notified 15th December, 1922, from alienation for mining or mining purposes hereunder described, shall be revoked, and it is hereby revoked accordingly.
[Misc. 1925-8,105]

J. M. BADDELEY, Minister for Lands.

DESCRIPTION.

CENTRAL DIVISION.

LAND DISTRICT WYALONG; BLAND SHIRE.

County Gipps, parish Wyalong, containing an area of 1 rood, being the land within measured portion 966. Plan G. 3,200-1,871.
[Misc. 1925-7,406 Mines]

[1550] Department of Mines,
Sydney, 18th September, 1925.

REVOCATION OF PART OF RESERVE No. 1,599 (M) FROM ALIENATION FOR MINING OR MINING PURPOSES, NOTIFIED 7TH JULY, 1922, PARISH OF ÆLLALONG, COUNTY OF NORTHUMBERLAND.

HIS Excellency the Governor, with the advice of the Executive Council, on the recommendation of the Minister, and with the concurrence of the Secretary for Lands, directs it to be notified that, in pursuance of the provisions of section 106 of the Mining Act, 1906, part of Reserve No. 1,599 (M), notified 7th July, 1922, from alienation for mining or mining purposes, hereunder described, shall be revoked, and it is hereby revoked accordingly.
[Misc. 1925-8,097]

J. M. BADDELEY, Minister for Mines.

DESCRIPTION

EASTERN DIVISION.

LAND DISTRICT OF MAITLAND, AND CESSNOCK SHIRE.

County of Northumberland, parish of Ællalong; part revoked, within portion 247 of 2 acres 0 roods 28 perches. Plan N. 6,214-2,111.

[1551] Department of Mines,
Sydney, 18th September, 1925.

REVOCATION OF PART OF RESERVE No. 28,144 FROM CONDITIONAL SALE (WITHIN THE WELLINGTON GOLD-FIELD), NOTIFIED 17TH SEPTEMBER, 1898, PARISH OF WARRATRA, COUNTY OF WELLINGTON.

HIS Excellency the Governor, with the advice of the Executive Council, on the recommendation of the Minister, and with the concurrence of the Secretary for Lands, directs it to be notified that, in pursuance of the provisions of section 106 of the Mining Act, 1906, part of Reserve No. 28,144 from conditional sale (within the Wellington Gold-field), notified 17th September, 1898, hereunder described, shall be revoked, and it is hereby revoked accordingly.
[Misc. 1925-8,103]

J. M. BADDELEY, Minister for Mines.

DESCRIPTION.

EASTERN DIVISION.

LAND DISTRICT OF MUDGEE, AND CUDGEGONG SHIRE.

County of Wellington, parish of Warratra, containing an area of about 170 acres, and being those parts within measured portions 97, 120, 136, 137, 175 and 229. Plans W. 3,850, 1,234, 3,876, 4,363, 4,763-2,091.

[1552] Department of Mines,
Sydney, 18th September, 1925.

REVOCATION OF PART OF RESERVE No. 29,574 FROM CONDITIONAL SALE (WITHIN THE WELLINGTON GOLD-FIELD), NOTIFIED 15TH JULY, 1899, PARISH OF WARRATRA, COUNTY OF WELLINGTON.

HIS Excellency the Governor, with the advice of the Executive Council, on the recommendation of the Minister, and with the concurrence of the Secretary for Lands, directs it to be notified that, in pursuance of the provisions of section 106 of the Mining Act, 1906, part of Reserve No. 29,574 from conditional sale (within the Wellington Gold-field), notified 15th July, 1899, hereunder described shall be revoked, and it is hereby revoked accordingly.
[Misc. 1925-8,104]

J. M. BADDELEY, Minister for Mines.

DESCRIPTION.

EASTERN DIVISION.

LAND DISTRICT OF MUDGEE, AND CUDGEGONG SHIRE.

Parish of Warratra, county of Wellington; part revoked—15 acres, within portion 259. Plan W. 5,477-2,091.

[1553] Department of Mines,
Sydney, 18th September, 1925.

REVOCATION OF PART OF RESERVE No. 24,101 FROM SALE FOR MINING PURPOSES, NOTIFIED 2ND MAY, 1896, PARISH OF GOONGAL, COUNTY OF ROXBURGH.

HIS Excellency the Governor, with the advice of the Executive Council, on the recommendation of the Minister, and with the concurrence of the Secretary for Lands, directs it to be notified that, in pursuance of the provisions of section 106 of the Mining Act, 1906, part of Reserve No. 24,101 from sale for mining purposes, notified 2nd May, 1896 hereunder described shall be revoked, and it is hereby revoked accordingly.
[Misc. 1925-8,012]

J. M. BADDELEY, Minister for Mines.

DESCRIPTION.

EASTERN DIVISION.

LAND DISTRICT OF RYLSTONE, AND RYLSTONE SHIRE.

County of Roxburgh, parish of Goongal, containing an area of about 325 acres, within the following boundaries: Commencing at the north-west corner of portion 90; and bounded thence by the northerly prolongation of the western boundary of aforesaid portion 90 to the Main Dividing Range which forms the boundary between the parishes of Ganguddy and Goongal; thence by that range generally easterly to a point due north of the north-west corner of portion 35; thence by a line from that point to the aforesaid north-west corner of portion 35; thence by portions 35, 8, 91 and 90, to the point of commencement.

[1554] Department of Mines,
Sydney, 18th September, 1925.

REVOCATION OF PART OF RESERVE No. 26,119 FROM CONDITIONAL SALE (WITHIN THE BINGARA GOLD-FIELD), NOTIFIED 12TH JUNE, 1897, PARISH OF MYALL, COUNTY OF MURCHISON.

HIS Excellency the Governor, with the advice of the Executive Council, on the recommendation of the Minister, and with the concurrence of the Secretary for Lands, directs it to be notified that, in pursuance of the provisions of section 106 of the Mining Act, 1906, part of Reserve No. 26,119 from conditional sale (within the Bingara Gold-field), notified 12th June, 1897, hereunder described, shall be revoked, and it is hereby revoked accordingly.
[Misc. 1925-8,087]

J. M. BADDELEY, Minister for Mines.

DESCRIPTION.

CENTRAL DIVISION.

LAND DISTRICT OF BINGARA, AND GWYDIR SHIRE.

County of Murchison, parish of Myall, containing an area of about 323¾ acres, being that part within the boundaries of measured portion 27, and intersecting roads. Plan M. 1,827-1,789.

[1555] Department of Mines,
Sydney, 18th September, 1925.

REVOCATION OF PART OF RESERVE No. 26,119 FROM CONDITIONAL SALE (WITHIN THE BINGARA GOLD-FIELD), NOTIFIED 12TH JUNE, 1897, PARISH OF GOURON, COUNTY OF MURCHISON.

HIS Excellency the Governor, with the advice of the Executive Council, on the recommendation of the Minister, and with the concurrence of the Secretary for Lands, directs it to be notified that, in pursuance of the provisions of section 106 of the Mining Act, 1906, part of Reserve No. 26,119 from conditional sale (within the Bingara Gold-field), notified 12th June, 1897, hereunder described, shall be revoked, and it is hereby revoked accordingly.
[Misc. 1925-8,099]

J. M. BADDELEY, Minister for Mines.

DESCRIPTION.

CENTRAL DIVISION.

LAND DISTRICT OF BINGARA, AND GWYDIR SHIRE.

County of Murchison, parish of Gouron, containing an area of 229 acres, being that part within the boundaries of measured portion 75. Plan M. 2,600-1,789.

[1556] Department of Mines,
Sydney, 18th September, 1925.

REVOCATION OF RESERVE No. 1,311 (M) FROM ALIENATION FOR MINING OR MINING PURPOSES, NOTIFIED 14TH JANUARY, 1914, PARISH OF NIRRANDA, COUNTY OF CANBELEGO.

HIS Excellency the Governor, with the advice of the Executive Council, on the recommendation of the Minister, and with the concurrence of the Secretary for Lands, directs it to be notified, that, in pursuance of the provisions of section 106 of the Mining Act, 1906, Reserve No. 1,311 (M), notified 14th January, 1914, from alienation for mining or mining purposes, hereunder described, shall be revoked, and it is hereby revoked accordingly.
[Misc. 1925-8,102]

J. M. BADDELEY, Minister for Mines.

DESCRIPTION.

CENTRAL DIVISION.

LAND DISTRICT OF NYNGAN; BOGAN SHIRE.

County of Canbelego, parish of Nirranda, containing an area of about 9,510 acres, being the whole.

[1557] Department of Mines,
Sydney, 18th September, 1925.

REVOCATION OF PART OF RESERVE No. 26,119 FROM CONDITIONAL SALE (WITHIN THE BINGARA GOLD-FIELD), NOTIFIED 12TH JUNE, 1897, PARISH OF MACINTYRE, COUNTY OF MURCHISON.

HIS Excellency the Governor, with the advice of the Executive Council, on the recommendation of the Minister, and with the concurrence of the Secretary for Lands, directs it to be notified, that, in pursuance of the provisions of section 106 of the Mining Act, 1906, part of Reserve No. 26,119 from conditional sale (within the Bingara Gold-field), notified 12th June, 1897, hereunder described, shall be revoked, and it is hereby revoked accordingly.
[Misc. 1925-8,101]

J. M. BADDELEY, Minister for Mines.

DESCRIPTION.

CENTRAL DIVISION.

LAND DISTRICT OF BINGARA, AND GWYDIR SHIRE.

County of Murchison, parish of Macintyre, containing an area of 320 acres, being that part within the boundaries of measured portion 31. Plan M. 2,517-1,789.

Lands Department Notices.

[1628] Sydney, 18th September, 1925.

IT is hereby notified, for public information, that, in accordance with the provisions of the 26th section of the Crown Lands Consolidation Act, 1913, the undermentioned gentlemen are hereby appointed as Trustees respectively of the portions of land hereinafter particularised, namely:—

Recreation Ground at Upper Tallewang, parish of Rouse, county of Bligh, dedicated 9th March, 1894:—

Messrs. John Edwin Hansell, Charles Lund (in lieu of Messrs. C. Wilson and S. H. Dowd, deceased).
[Misc. 1925-9002]

The portion of the General Cemetery at Whitton, dedicated 22nd March, 1883, set apart for Roman Catholic Burial Ground:—

Messrs. Emanuel Rhodes, James Vincent McInnes, John William James Weaver (in lieu of Right Reverend J. Gallagher, Reverend T. Gray, and J. J. Thompson, deceased).
[Misc. 1925-8,933]

The portion of the General Cemetery at Coff's Harbour, dedicated 4th June, 1892, set apart for Presbyterian Burial Ground:—

David Alexander Morrison, Esquire (in lieu of Mr. T. H. Cheetham, resigned).
[Misc. 1925-8,821]

P. F. LOUGHLIN, Minister for Lands.

[1629] Sydney, 18th September, 1925.

IT is hereby notified, for public information, that, in accordance with the provisions of the 26th section of the Crown Lands Consolidation Act, 1913, the undermentioned gentlemen, who have left the district, are hereby removed from their positions as Trustees of the portion of the General Cemetery at Whitton, dedicated 22nd March, 1883, set apart for Roman Catholic Burial Ground, viz.:—

Messrs. J. McIntyre, T. Compey.
[Misc. 1925-8,933]

P. F. LOUGHLIN, Minister for Lands.

[1202] Sydney, 18th September, 1925.

DECLARATION OF ROADS TO BE PUBLIC ROAD UNDER PROVISIONS OF SECTION 18, PUBLIC ROADS ACT, 1902.

I, Sir Dudley Rawson Stratford de Chair, Admiral in the Royal Navy, Knight Commander of the Most Honourable Order of the Bath, Member of the Royal Victorian Order, Governor of the State of New South Wales, and its Dependencies in the Commonwealth of Australia, with the advice of the Executive Council, do hereby notify that the roads hereunder described, in pursuance of the provisions of section 18, Public Roads Act, 1902, are hereby declared to be public roads, and dedicated to the public accordingly.

D. R. S. de CHAIR,
Governor.

P. F. LOUGHLIN, Minister for Lands.

Descriptions.

Road in use 1 chain wide within T.S.R. 22,073 (notified 9th February, 1895), extending from boundary between the Municipality of Forbes and Jemalong Shire, generally south-easterly to western boundary of Cumbijowa Well, P.W.P. 949; reserved road 1 chain wide within aforesaid P.W.P.; road in use 1 chain wide extending from north-eastern boundary of P.W.P. easterly through T.S.R. 22,073, and Cumbijowa State Forest No. 262 (dedicated 2nd March, 1917), to the public road at the north-eastern corner of portion 97, parish of Cumbijowa, county of Forbes, Jemalong Shire.
[Roads 1923-242-8]

Part of Reserve 53,994 from Sale (53,995 from Lease generally) for access, notified 11th June, 1920, within portion broad-arrow, shown on plan catalogued Ms. 2,362 Md.; part of the abovementioned reserve separating portions 287 and 286 from portion 288 and Brisbane Water; that part of Reserve 53,992 from Sale (53,993 from Lease generally) for Public Recreation (notified 11th June, 1920), separating portions 286 and 119 Rem. from Brisbane Water, south of the western prolongation of the southern boundary of portion broad-arrow, shown on plan catalogued Ms. 2,361 Md., parish of Kincumber, county of Northumberland, Erina Shire.
[Roads 1924-799-3]

Boundary road 2 chains wide separating portion 22, end of road, portions 24 and 23 from portion 32, end of road, and portions 43, 42 and 17; boundary road 2 chains wide separating portion 43 from portions 30, 31 and 32; boundary road 2 chains wide separating portion 17 from portion 4 (parish of Milpulling), parish of Bungey, county of Ewenmar; boundary road 1 chain wide west of portions 34 and 37, parish of Windurong, county of Gowen, Gilgandra Shire.
[Roads 1925-147-4]

Boundary road 3 chains wide separating portion 63 from portion 77; the continuation thereof being a road in use 3 chains wide through T.S.R. 857 (notified 9th September, 1878), adjoining the south-western boundaries of portion 63, end of road, portions 58 and 57; boundary road 2 chains wide separating portion 83 from portion 84, end of road, and portion 85, parish of Breelong county of Gowen, Gilgandra Shire.
[Roads 1925-260-4]

Boundary road separating portions 235, 234 and 233 from portions 227, 236, end of road, and 208; reserved road within portion 233; boundary road separating portions 48, 49, 50, end of road and 51, from portions 233 and 148; boundary road separating portion 50 from portion 51, south from public road R. 15,473-1,603, parish of Cooroobongatti, county of Dudley, Macleay Shire.
[Roads 1909-703-38]

The part of boundary road 2 chains wide separating portions 16 and 43, north from the reserved (public) road within those portions; the boundary road 2 chains wide separating portions 17, 23 and 24 from portions 42, 19, end of road, and portion 7; the part of boundary road 2 chains wide separating portion 3 from portions 7 and 6, south from the most southerly reserved (public) road within portion 3, parish of Windurong, county of Gowen, Gilgandra Shire.
[Roads 1925-291-3]

Boundary road 1 chain wide separating portions 74 and 89 from portions 73 and 90, parish of Mathoura, county of Cadell, Land District of Deniliquin, Murray Shire.
[Roads 1925-185-4]

[1205] Sydney, 18th September, 1925.

NOTIFICATION OF CLOSING OF UNNECESSARY ROADS.

I, Sir Dudley Rawson Stratford de Chair, Admiral in the Royal Navy, Knight Commander of the Most Honourable Order of the Bath, Member of the Royal Victorian Order, Governor of the State of New South Wales and its Dependencies in the Commonwealth of Australia, with the advice of the Executive Council, and in pursuance of the provisions of sectionj 20, Public Roads Act, 1902, hereby declare the roads hereunder described, which are now no longer required, to be closed, and that the lands comprised therein shall be freed and discharged from any right of the public or any person to the same as highways.

D. R. S. de CHAIR,
Governor.

P. F. LOUGHLIN, Minister for Lands.

Descriptions.

Part of public road R. 10,576-1,603, 250 links wide within portions 361 and 571 as now included in an area proposed to be reserved for Aviation, parish of Parkes, county of Ashburnham, Municipality of Parkes.
[Roads 1925-529-1]

The unnecessary part of boundary road 2 chains wide formerly separating portion 18 from portions 23 and 22 (parish of Ivanhoe), but now included in said portion 18, parish of Griffiths, county of Nicholson, Carrathool Shire, as shown on plan catalogued R. 15,817-1,603.
[Roads 1924-598-5]

[1203] Sydney, 18th September, 1925.

NOTIFICATION OF CLOSING OF ROADS AND APPROVAL OF THE SALE OF THE LANDS COMPRISED THEREIN UNDER ROAD PURCHASE APPLICATION.

I, Sir Dudley Rawson Stratford de Chair, Admiral in the Royal Navy, Knight Commander of the Most Honourable Order of the Bath, Member of the Royal Victorian Order, Governor of the State of New South Wales, and its Dependencies in the Commonwealth of Australia, do hereby notify that in pursuance of the provisions of the 20th section, Public Roads Act, 1902, the roads described hereunder are hereby closed and the lands comprised therein granted to the persons mentioned.

D. R. S. de CHAIR,
Governor.

P. F. LOUGHLIN, Minister for Lands.

Descriptions.

Road Purchase 1923-188, George William Merriman, 31 acres 1 rood. The unnecessary boundary road 100 links wide on west boundary of portion 74; boundary road 100 links wide separating portions 74 and 236 from portions 50, 49 and 46 (part), all in parish of Boambola; boundary road 100 links wide separating portion 233 (parish of Nanima) from portion 184 (part), parish of Boambolo, 112, 116 and 79, parish of Nanima; reserved roads 100 links wide within portion 116, parish of Nanima; boundary road 100 links wide on east boundaries of portions 19 and 20 (parish of Nanima), parishes Boambolo and Nanima, county of Murray, Land District of Yass, Gundurimba Shire.
[Roads 1923-804-14]

Road Purchase 1924-66, Charles William Macleod, junior, 7 perches (about). The unnecessary part of road (lane) 20 feet wide provided in private subdivision of portion 10A, east of lots 10 (part), 9 and 8, shown on Deposited Plan 4,325, parish of Alexandria, county of Cumberland Municipality of Woollahra.
[Roads 1924-259-14]

Road Purchase 1920-5, Charles Gordon Cupitt, 5 acres 1 rood 28 perches. Boundary road 1 chain wide separating portions 217 and 290 from portions 354 and 359 (part), parish of Bayly, county of Phillip, Land District of Mudgee, Cudgegong Shire.
[Roads 1919-767-14]

Road Purchase 1923-137, Albert George Chaffey, 5 acres 2 roods 3 perches. The unnecessary public road 100 links wide on the eastern boundaries of portions 6, 8 and 10, parish of Moolunmoola, county of Parry, Land District of Tamworth, Peel Shire.
[Roads 1923-430-14]

Road Purchase 1914-107, William Lancelot Walker, junior, Walter Walker and Cecil Everett Prosser (joint tenants), 2 acres 0 roods 20 perches. The unnecessary road (parts of Richmond-street) separating sections 22 and 23 from sections 25 and 24; unnecessary road (lane) on the north-eastern boundaries of allotments 3, 4 and 5, section 25, parish of East Gundurimba, county of Rous, Land District of Lismore, Gundurimba Shire.
[Roads 1914-498-16]

Road Purchase 1924-21, Charles Cadell, 11 acres. The unnecessary parts of boundary road 200 links wide on the south boundary of portion 25, east and west of the railway line from Coonamble to Dubbo, parish of Eumungerie, county Ewenmar, Land District of Dubbo, Talbragar Shire.
[Roads 1924-100-12]

[1204] Sydney, 18th September, 1925.

NOTIFICATION OF CLOSING OF ROADS AND THE ADDITION OF THE LANDS COMPRISED THEREIN TO ADJOINING HOLDING.

I, Sir Dudley Rawson Stratford de Chair, Admiral in the Royal Navy, Knight Commander of the Most Honourable Order of the Bath, Member of the Royal Victorian Order, and Governor of the State of New South Wales, and its Dependencies in the Commonwealth of Australia, do hereby notify that in pursuance of the provisions of section 20, Public Roads Act, 1902, the roads described hereunder are hereby closed, and the lands comprised therein added to the holdings mentioned.

D. R. S. de CHAIR,
Governor.

P. F. LOUGHLIN, Minister for Lands.

Descriptions.

Road Purchase 1922-135, Charlie Milton Wingfield, 5 acres 2 roods 8 perches at £10 per acre, for addition to Suburban Holding Purchase 1913-10. The unnecessary boundary road 150 links and variable in width, separating portions 24 and 23 from part of portion 92, extending westerly from the public road, parish of Coldstream, county of Clarence, Orara Shire, (within suburban boundaries of village of Tucabia).
[Roads 1922-644-16]

Road Purchase 1923-138, William Henry Wade, 4 acres 0 roods 20 perches, at £1 per acre, for addition to C.P. 24-16 (portion 144). Boundary road 1 chain wide west of portion 144, parish of Walibree, county of Macquarie, Land District of Port Macquarie, Hastings Shire.
[Roads 1923-508-9]

Road Purchase 1924-2, John Small, 24 acres, at £1 10s. per acre, for addition to C.P. 14-4. Boundary road 200 links wide north of portions 23, 43 and 25, parish of Bunna, county of Jamison, Land District of Narrabri, Namoi Shire.
[Roads 1924-40-11]

Road Purchase 1923-166, Commissioners of the Government Savings Bank of New South Wales, 10 acres 1 rood 23 perches, at £4 per acre, for addition to C.P. 96-36 (portion 4). The part of boundary road 100 links wide, west of portions 4 and 94, south of public road (R. 6.577-1.603) within portion 94; boundary road 200 links wide separating portion 4 and end of road from portion 59, and boundary road 100 links wide separating portion 147 from portion 4 and end of road, parish of Dowe, county of Darling, Land District of Tamworth, Mandowa Shire (John Sydney McDonald).
[Roads 1923-699-12]

Road Purchase 1922-194, Margaret Wooden, 6 acres, at £4 per acre, for addition to Settlement Purchase 07-161 (portion 190). The boundary road 100 links wide on a western boundary of portion 190, parish of Maror, county of Clarendon, Land District of Wagga Wagga, Illabo Shire.
[Roads 1922-830-16]

Road Purchase 1924-224, Robert Moor Richardson, 5 acres 2 roods 16 perches, at £1 15s. per acre, for addition to A.C.P. 07-15 (portion 25). The unnecessary boundary road 200 links wide separating portion 25 from portion 32, end of road, and portion 7, parish of Wallaroo, county of Lincoln, Land District of Dunedoo Central, Cobbora Shire (Waverley Richardson).
[Roads 1924-919-10]

Part Road Purchase 1924-50, John Ramsay Richardson, 11 acres 0 roods 20 perches, at £1 18s. per acre, for addition to C.P. 02-12 (portion 12). Reserved roads (two) 200 links wide within portion 12, parish of Taylor.

Part of Road Purchase 1924-50, William George Wilson, 36 acres 3 roods, at £1 18s. per acre, for addition to C.P. 18-15 (portion 10). Boundary road 200 links wide separating portion 12, parish of Taylor, from portion 10, parish of Wallaroo, parishes of Taylor and Wallaroo, count of Lincoln, Land District of Dunedoo Central, Cobbora Shire.
[Roads 1924-243-15]

[1238] Sydney, 18th September, 1925.

ALIGNMENT OF STREETS.

I, Sir Dudley Rawson Stratford de Chair, Admiral in the Royal Navy, Knight Commander of the Most Honourable Order of the Bath, Member of the Royal Victorian Order, Governor of the State of New South Wales and its Dependencies in the Commonwealth of Australia, with the advice of the Executive Council, do hereby notify that in accordance with the provisions of section 27, Public Roads Act, 1902, the alignment of the carriage and footways of the undermentioned streets as set out and defined according to the respective plans of such alignments shall for the purpose of the Local Government Act, and all Ordinances relating to the alignment of streets or public places, be set out and defined, and that consequently it will not be lawful for any person to erect any building within the said distances so set forth from the kerbstone or the exterior edge of the said footways as delineated on the plans catalogued K. 6-2,506 and

M. 29-2,193, which have been approved in conformity with the firstmentioned Act and which said plans are kept in the Department of Lands, Sydney, for inspection by the public.

D. R. S. DE CHAIR,
Governor.

P. F. LOUGHLIN, Minister for Lands.

DESCRIPTIONS.

MUNICIPALITY OF MANLY.

Buckingham-street from Addiscombe-street to Balgowlah-road, width of carriageway 42 feet, width of each footway, 12 feet, total width 66 feet. Fences encroach. Parish of Manly Cove, county of Cumberland,—as shown on plan catalogued M. 29-2,193.
[Roads 1924-590-7]

MUNICIPALITY OF KOGARAH.

Laycock's-road, from road (R. 13,178-1,603) along Illawarra Railway to south-east side of Railway-parade, width of carriageway 50 feet 8½ inches, and variable, width of each footway 12 feet, total width 74 feet 8½ inches and variable. Fences encroach. Laycock's-road, from south-east side of Railway-parade to Hurstville-road, width of carriageway 42 feet, width of each footway 12 feet, total width 66 feet. Fences encroach. Parish of St. George, county of Cumberland,—as shown on plan catalogued K. 6-2,506.
[Roads 1924-230-13]

[1610] Sydney, 18th September, 1925.

PROPOSED CLOSING OF UNNECESSARY ROADS, &c.

NOTICE is hereby given that the Minister for Lands is of opinion that it is expedient to close under the provisions of the 19th and 20th sections of the Public Roads Act, 1902, the roads, &c., hereunder described; and all persons interested are hereby called upon to set forth in writing, addressed to the Minister for Lands, within one month from date of this notice, any objections which may appear to them to exist to the closing of the same.

P. F. LOUGHLIN, Minister for Lands.

DESCRIPTIONS.

Roads known as Namoi, Arthur and Dewhurst streets; that part of road known as Russell-street, south-east of allotment 10, section 1; roads (lanes) within sections 3 and 2 and part of road (lane) within section 1, north-east of allotments 5 and 4 of that section; road separating portions 7 and 6 from portions 107 and 104; roads south-east of portions 110 and 109 and south of portion 138; also road separating portion 117 from portion 26 (part), within the village of Gulligal and suburban lands, parish of Gulligal, county of Pottinger, Liverpool Plains Shire.
[Roads 1925-693-1]

The unnecessary boundary road separating portion 6 (part) (parish of Mullah Back) from portion 26 (part) (parish of Goan), parish of Goan, county of Narromine, Timbrebongie Shire.
[Roads 1925-670-1]

The unnecessary part of road known as Kyeamba-street now included within an area approved to be reserved as a site for Memorial Gardens, village of Rosewood, parish of Craven, county of Selwyn, Tumbarumba Shire.
[Roads 1925-696-1]

The unnecessary parts of boundary road separating original portions 104, 67, 66, 98, 65 and 64, from original portions 60 (part) and 63; the unnecessary part of boundary road separating original portion 60 from original portion 105; the unnecessary parts of reserved road within original portions 60, 66, 98, 65 and 64, all now included within the new measurement of portion 59 of 1,883 acres, parish of Mumblebone, county of Gregory, Marthaguy Shire.
[Roads 1925-698-1]

The unnecessary part of boundary road separating original portion 105 from original portions 60 and 59, and the unnecessary parts of reserved road within original portions 105, 59 and 60, now included in the new measurement of portion 58 of 1,301 acres, parish of Mumblebone, county of Gregory, Marthaguy Shire.
[Roads 1925-699-1]

The unnecessary part of reserved road within portion 3 along the left bank of the Tweed River and adjoining the eastern end of Wollumbin-street approved to be set apart as a public reserve (Newell Park), village of Murwillumbah, parish of Murwillumbah, county of Rous, Land District of Murwillumbah, Municipality of Murwillumbah.
[Roads 1925-695-1]

Boundary road separating portion 359 (Rob Roy Public School) from portion 217, parish of Byron, county of Arrawatta, Bannockburn Shire.
[Roads 1925-686-1]

That part of public road (R. 12,877-1,603) 1 chain wide known as Military-road, within an area proposed to be leased to the Municipal Council of Sydney for Electricity Generating Station, parish of Botany, county of Cumberland, Metropolitan Land District, Municipality of Randwick.
[Roads 1925-748]

[1609] Sydney, 18th September, 1925.

APPLICATIONS FOR THE CLOSING AND PURCHASE OF ROADS, &c.

NOTICE is hereby given that application has been made under the Public Roads Act, 1902, for the closing and purchase of the roads, &c., described in the Schedule hereunder, and that it is intended to close same, unless valid objections are found to exist.

Any person desiring to lodge objections should forward the same in writing, addressed to the Minister for Lands, within one month from date of this notice.

P. F. LOUGHLIN, Minister for Lands.

SCHEDULE.

Road Purchase 1925-39, Right Reverend Dr. Carroll and others, 31 perches. Boundary road 50 links and variable in width separating portion 310 from portion 311, village and parish of Arakoon, county of Macquarie, Land District of Kempsey, Macleay Shire.
[Roads 1925-167-1]

Road Purchase 1925-42, J. F. Hyson, 1 a. 0 r. 30 p. The part of boundary road 100 links wide separating portion 5 from portion 33 south from public road R. 8,107-1,603, parish of Moonbi, county of Inglis, Land District of Tamworth, Cockburn Shire.
[Roads 1924-996-4]

Road Purchase 1925-74, David McClure, and George Llewellyn Dicks, area 3 a. 1 r. 23 p. Unalienated part of boundary road 1 chain wide south of portion 263; boundary (confirmed) road 1 chain wide shown on plan catalogued R. 1,371-1,603, separating portions 260, 257 and closed and sold road from portion 261, and closed and sold road, extending in all from the southern boundary of portion 263 southerly to the Wagga Wagga to Junee road, parish of North Wagga Wagga, county of Clarendon, Land District of Wagga Wagga, Mitchell Shire
[Roads 1924-768-16]

Department of Lands.
Sydney, 18th September, 1925.

APPROACHING LAND SALES.

CROWN LANDS have been advertised in the Government Gazette for sale at the undermentioned places and dates:—

	Gazette No.
BINGARA—Wednesday, 14th October, 1925 ...	121
FORBES—Wednesday, 28th October, 1925	121
HENTY—Saturday, 26th September, 1925	114
LISMORE—Thursday, 24th September, 1925	108
MUDGEE—Monday, 21st September, 1925.....	108
TALLIMBA—Wednesday, 23rd September, 1925	108
TENTERFIELD—Wednesday, 23rd September, 1925	111

P. F. LOUGHLIN, Minister for Lands.

APPLICATION FOR ERECTION OF RABBIT-PROOF FENCING.

ATTENTION is invited to the undermentioned application, under the Pastures Protection Act, 1912, for permission to carry rabbit-proof fencing across and erection of gates:—

Applicant, Villiers James Grafton See; site of fences, near the north-western corner of portion 254, and at a point about 20 chains from the south-western corner of portion 177 along the western boundary of that portion; parishes of Bannockburn and Burnett, counties of Arrawatta and Burnett. Plan exhibited at Crown Land Agent's Office at Inverell. Objections may be lodged with the District Surveyor at Armidale, not later than 9th October, 1925.

[1523] P. F. LOUGHLIN, Minister for Lands.

[1614] Sydney, 18th September, 1925.

ADDITION OF AREA TO A SPECIAL LEASE.

IT is hereby notified, for general information, that, in pursuance of the provisions of section 164 of the Crown Lands Consolidation Act, 1913, an area of 4 acres 0 roods 10 perches, being portion 536, parish North Gundagai, county Clarendon, Gundagai Shire, has been added to Special Lease 1919-9, Gundagai, and now forms part of such Special Lease, held by Edward Pickering True. The rent has been increased to £1 3s., from 1st April, 1925, but otherwise the lease shall continue to be subject to the same conditions, provisions, exceptions, reservations and covenants under which the granting of the lease was notified in the Government Gazette of the 17th December, 1920.

[Leases 1925-16,279]

P. F. LOUGHLIN, Minister for Lands.

[1615] Sydney, 18th September, 1925.

SURRENDER OF PART OF A SPECIAL LEASE.

IT is hereby notified, for general information, that the surrender to the Crown has been accepted of all the right, title, and interest of John Ellar Mackellar in and to that part of Special Lease No. 1906-16, described hereunder,—such surrender to take effect as on and from the 18th May, 1925.

P. F. LOUGHLIN, Minister for Lands.

SCHEDULE.

EASTERN DIVISION.

TALLAGANDA SHIRE.

County St. Vincent, parish Boyle, containing an area of about thirty (30) acres. The Crown Lands within Special Lease 1906-16, lying between portions 370, 13 and 14, and the road passing through portion 371 from the north-west corner of portion 361 to the south-west corner of portion 370.

[Leases 1925-16,284]

[1616] Sydney, 18th September, 1925.

ALTERATION OF PURPOSE AND CONDITIONS OF A SPECIAL LEASE.

IT is hereby notified, for general information, that the purpose of Special Lease 1923-15, Gosford, parish Tuggarah, county Northumberland, held by Violet Maclean, has been altered from "Accommodation house and vegetable garden" to "Accommodation house, vegetable garden and residence." The lease shall continue to be subject to the conditions, provisions, exceptions, covenants and reservations under which the granting of the lease was notified in the Government Gazette of 17th July, 1925, and also to the following special condition:—The lessee shall reside for the whole term of the lease on the land leased, or on the adjoining lands owned or legally occupied by her. "Residence" for the purpose of this condition shall be taken to mean continuous and bonafide living on any of the areas mentioned in the preceding sentence as the holder's usual home without any other habitual residence.

[Leases 1925-15,694]

P. F. LOUGHLIN, Minister for Lands.

[1618] Sydney, 18th September, 1925.

ADDITION OF AREAS TO CROWN-LEASES.

IT is hereby notified, for public information, that, in pursuance of the provisions of section 164 of the Crown Lands Consolidation Act, 1913, the areas shown below have been added to the Crown-leases mentioned, and now forms part of such Crown-leases, subject to the same conditions, provisions, exceptions, reservations and covenants contained in the original Crown-lease.

P. F. LOUGHLIN, Minister for Lands.

Crown-lease 1913-14, Carcoar, Shire Lyndhurst; area added 3 acres (about), being an area situated within portion 161, parish Belubula, county Bathurst, and formerly comprised in M.R. 29,905; existing area of lease, 165¾ acres; existing rent of lease, £5 3s. 8d.; annual rent of added area, 2s. 3d.; full area of lease, 168¾ acres (about); full annual rent of lease, £5 5s. 11d.; holder, Horatio Thomas Read; addition to date from 30th June, 1925.

[Sales 1925-16,772]

Crown-lease 1918-3, Moss Vale, Shire Wingecarribee; area added 5 acres (about), being an area formerly comprised within the boundaries of portion M.L. 1 and the road of access thereto; parish Wingello, county Camden; existing area of lease, 120 acres 3 roods; existing rent of lease, £3 0s. 5d.; annual rent of added area, 2s. 6d.; full area of lease, 125 acres 3 roods (about); full annual rent of lease, £3 2s. 11d.; holder, Michael Dignam; addition to date from 18th September, 1925.

[Leases 1925-10,004]

[1617] Sydney, 18th September, 1925.

VOIDANCE OF CROWN-LEASE APPLICATION.

IT is hereby notified, for general information, that the undermentioned Crown-lease application has become null and void under the provisions of section 161A, Crown Lands Consolidation Act, 1913.

P. F. LOUGHLIN, Minister for Lands.

LAND DISTRICT OF WALCHA; SHIRE APSLEY.

Parish Loch, county Vernon; Crown-lease 1923-8; area, 14,425 acres; holder, Joseph Fitzgerald; rent, £45 1s. 7d.; Crown-lease Area No. 4,018.

[Leases 1925-16,209]

APPLICATIONS FOR LEASES FOR SPECIAL PURPOSES AND FOR EXTENSIONS OF TERMS OF SPECIAL LEASES.

IT is hereby notified, for general information, that the undermentioned applications have been received for leases for special purposes and for extensions of terms of Special Leases, under the provisions of the 74th, 76th and 229th sections of the Crown Lands Consolidation Act, 1913, of the lands and for the purposes hereunder stated, and that it is the intention to grant leases, should no sufficient objection be found to exist, after inquiry by the Land Board and consideration by the Minister.

Any objections will receive due consideration, if lodged in writing with the District Surveyor for the Land Board District in which the land is situated on or before the date specified in each case hereunder.

P. F. LOUGHLIN, Minister for Lands.

Parish of Yarravel, county of Macquarie. Special Lease No. 25-10, Kempsey, for wharf. Land applied for, 50 feet by 10 feet below high-water mark, fronting the factory land at Central Kempsey, Macleay River. Applicant—The Macleay River Co-operative Dairying Company Ltd. Objections may be lodged at Land Board Office, Kempsey, on or before 5th October, 1925.

Application by Violet Baker for extension of term of Special Lease 15-4, Gosford, of 158 feet x 62 feet, in parish of Patonga, county Northumberland, below high-water mark on foreshores of Woy Woy Creek, fronting lots 21 and 22 of Station View Estate, for purpose of Bathing-place and Erection of Buildings. Objections, in writing, should be lodged with the District Surveyor, East Maitland, on or before 2nd October, 1925.

Parish of St. George, county of Cumberland. Special Lease No. 24-19 (Metropolitan) for bathing, jetty and boatslip. Land applied for—about 37½ perches, below high-water mark of Connell's Bay, Georges River, on the frontage of lot 6, deposited plan 3,362. Applicant—Charles Christian Paterson. Objections may be lodged at the Local Land Board Office, Sydney, up till 7th October, 1925.

Parish of Botany, county of Cumberland. Special Lease 1925-20, Metropolitan, for erection of buildings (power station). Land applied for—about 86 acres, at Botany Bay, partly below high-water mark. Applicants—The Municipal Council of Sydney. Objections may be lodged at the Land Board Office, Sydney, up to 16th October, 1925.

[932]

[1619] Sydney, 18th September, 1925.

REVERSAL OF FORFEITURE OF HOLDINGS.

IT is hereby notified, for general information, that, in pursuance of the provisions of the Crown Lands Consolidation Act, 1913, the forfeiture of the holdings hereunder particularised, which was published on dates hereunder mentioned, has been reversed subject to any conflicting interests.

P. F. LOUGHLIN, Minister for Lands.

LAND DISTRICT OF ARMIDALE; COCKBURN SHIRE.

Parish Bendemeer, county Inglis.
Special Lease 1913-20.
Area, 27 acres.
Holder, Henry George Peter Smith.
Rent, £2 14s.
Date of forfeiture—26th June, 1925.
[Leases 1925-13,648]

LAND DISTRICT OF CASINO; WOODBURN SHIRE.

Parish Ellangowan, county Richmond.
Special Lease 1921-23.
Area, 32 acres.
Holder, Donald Cameron.
Rent, £1 12s.
Date of forfeiture—26th June, 1925.
[Leases 1925-16,272]

LAND DISTRICT OF DUBBO; TALBRAGAR SHIRE.

Parish Dungary, county Narromine.
Crown-lease 1921-1.
Portion 50.
Area, 561 acres.
Holder, Christopher Alfred Ratkey.
Rent, £5 5s. 3d.
Date of forfeiture—14th August, 1925.
Crown-lease Area No. 3,744.
[Papers—Leases 1925-16,073]

LAND DISTRICT OF GUNDAGAI; ADJUNGBILLY SHIRE.

Parish Burra, county Harden.
Crown-lease 1922-1.
Portions 189, 190, 248.
Area, 1,099 acres 3 roods.
Holder, Beresford Oswald Howse.
Rent, £13 15s.
Date of forfeiture—14th August, 1925.
Crown-lease Area No. 3,789.

LAND DISTRICT OF KEMPSEY; MACLEAY SHIRE.

Parish Boonanghi, county Dudley.
Crown-lease 1919-7.
Portion 40.
Area, 377 acres.
Holder, Leonard Eugene Clarke.
Rent, £3 10s. 9d.
Date of forfeiture—28th November, 1924.
Crown-lease Area No. 2,939.
[Leases 1925-16,763]

[1620] Sydney, 18th September, 1925.

FORFEITED HOLDINGS.

IT is hereby notified, for general information, that in pursuance of the provisions of the Crown Lands Consolidation Act, 1913, the undermentioned holdings and all the rights attached to such holdings have become and are hereby forfeited for the reasons mentioned, but such forfeiture shall not take effect until the expiration of thirty clear days after this notification.

P. F. LOUGHLIN, Minister for Lands.

LAND DISTRICT OF BATHURST; TURON SHIRE.

Parish Cunningham, county Wellington.
Special Lease 1911-2.
Area, 307 acres 2 roods.
Holder, Timothy Brodie.
Rent, £10.
Reason for forfeiture—non-payment of rent.
[Leases 1925-5,276]

LAND DISTRICT OF BELLINGEN; BELLINGEN SHIRE.

Parish South Bellingen, county Raleigh, village Weekes.
Special Lease 1924-11.
Area, 3 acres 2 roods.
Holder, Margaret Eva Forbes.
Rent, £2 10s.
Reason for forfeiture—non-fulfilment of clearing condition.
[Leases 1925-15,048]

LAND DISTRICT OF NARRABRI; NAMOI SHIRE.

Parish Boorimah, county Baradine.
Crown-lease 1924-26.
Portion 13.
Area, 1,454 acres.
Holder, William James Underwood.
Rent, £12 2s. 4d.
Crown-lease Area 4,075.
Reason for forfeiture—non-payment of rent.
[Leases 1925-16,208]

[1575] Sydney, 18th September, 1925.

REVERSAL OF FORFEITURE OF HOLDING.

IT is hereby notified that the forfeiture of the undermentioned holding which was published in the Government Gazette on the date specified hereunder, has been reversed.

P. F. LOUGHLIN, Minister for Lands.

EASTERN DIVISION.

LAND DISTRICT OF PORT MACQUARIE; HASTINGS SHIRE.

Parish of Bellangry, county of Macquarie.
Homestead Farm 1920-22, of 4th September, 1920.
Portion 9.
Area, 315 acres.
Holder, His Majesty the King (Edward John Turner, mortgagor).
Date of gazettal of forfeiture—19th December, 1924.
Plan M. 5,651-666.
[Papers—Sales 1925-17,849]

[1576] Sydney, 18th September, 1925.

FORFEITED HOLDING.

NOTICE is hereby given that, in pursuance of the provisions of the Returned Soldiers Settlement Act, 1916, the undermentioned holding and all rights attached to such holding have become and are hereby forfeited for the reason mentioned, but such forfeiture shall not take effect until the expiration of thirty clear day after this notification.

P. F. LOUGHLIN, Minister for Lands.

CENTRAL DIVISION.

LAND DISTRICT OF TEMORA; NARRABURRA SHIRE.

Parish of Tara, county of Bourke.
Conditional Purchase 1921-2 of 21st January, 1921.
Portions 50 and 57.
Area, 687 acres 2 rods.
Holder, Minister for Lands (Ednott Burbank, mortgagor).
Reason for forfeiture—non-payment of arrears.
[Papers—Sales 1925-14,645]

[1578] Sydney, 18th September, 1925.

FORFEITED HOLDINGS.

NOTICE is hereby given that, in pursuance of the provisions of the Crown Lands Consolidation Act, 1913, the undermentioned holdings and all rights attached to such holdings have become and are hereby forfeited for the reason mentioned, but such forfeiture shall not take effect until the expiration of thirty clear days after this notification.

P. F. LOUGHLIN, Minister for Lands.

EASTERN DIVISION.

LAND DISTRICT OF LITHGOW; OBERON SHIRE.

Parish of Thurat, county of Westmoreland.
Conditional Purchase 1889-51 of 11th April, 1889.
Portion 2.
Area, 100 acres.
Holder, Siegfried Pfeffer (deceased).
Reason for forfeiture—non-payment of arrears.
Plan W. 2,619-1,502.
[Papers—Sales 1925-20,787]

LAND DISTRICT OF CARCOAR; CROOKWELL SHIRE.

Parish of Burridgee, county of Georgiana.
Conditional Lease 1918-9 of 6th November, 1918.
Portion 107.
Area, 300 acres.
Holder, Hugh Herbert Sharwood.
Reason for forfeiture—non-payment of arrears.
Plan G. 6,221-1,506.
[Papers—Sales 1925-19,852]

Land District of Gosford; Lake Macquarie Shire.

Parish of Dora, county of Northumberland.
Conditional Lease 1920-5 of 21st May, 1920.
Portion 137.
Area, 96 acres 1 rood.
Holder, Robert Patrick Sylvester.
Reason for forfeiture—non-fulfilment of conditions.
Plan N. 5,814-2,111.
[Papers—Sales 1925-19,688]

Land District of Bellingen; Dorrigo Shire.

Parish of Tyringham, county of Fitzroy.
Homestead Selection 1919-1 of 16th June, 1919.
Within Homestead Selection Area No. 1,386.
Portion 51.
Area, 455 acres 3 roods.
Annual rent, £5 14s.
Holder, Patrick Joseph Cavanagh.
Reason for forfeiture—non-payment of arrears.
Plan F. 2,526-1,810 R.
[Papers—Sales 1925-19,046]

Land District of Gosford; Erina Shire.

Parish of Kincumber, county of Northumberland.
Suburban Holding 1924-13 of 9th August, 1924.
Within Suburban Holding Area No. 467.
Portion 354.
Area, 3 acres 3 roods 34 perches.
Annual rent, 6s.
Holder, Harold Vivian Bridle.
Reason for forfeiture—non-fulfilment of conditions.
Plan N. 6,192-2,111.
[Papers—Sales 1925-19,699]

CENTRAL DIVISION.

Land District of Hillston; Bland Shire.

Parish of Blairgowerie, county of Dowling.
Homestead Farm 1923-95 of 8th December, 1923.
Within Homestead Farm Area No. 1,515.
Portion 8.
Area, 1,450 acres.
Annual rent, £58.
Holder, Cornelius Andrew Roe.
Reason for forfeiture—non-payment of arrears.
Plan D. 1,068-1,841.
[Papers—Sales 1925-20,227]

[1607] Sydney, 18th September, 1925.

LAND SALES.

In pursuance of the provisions of the Crown Lands Consolidation Act, 1913, I, the Minister for Lands, do hereby notify that the following Lots of Land will be offered for sale by public auction at the undermentioned places at the times and on the days specified, at the upset prices affixed thereto.

P. F. LOUGHLIN, Minister for Lands.

SALE AT THE LANDS OFFICE, KEMPSEY,

On Wednesday, the 28th day of October, 1925, at 12 o'clock noon.

Land District of Kempsey.

Within the town of West Kempsey, municipality Kempsey, parishes Beranghi and Yarravel, counties Macquarie and Dudley.

Terms:—Where the purchase price does not exceed £20, deposit 25 per cent., balance in twelve months, with interest at 5 per cent. Where the purchase price exceeds £20, deposit 10 per cent., balance in five equal annual instalments, with interest at 5 per cent. per annum.

Town Lots.

Allot.	Sec.	Area.			Upset price per Lot.			Allot.	Sec.	Area.			Upset price per Lot.		
		a.	r.	p.	£	s.	d.			a.	r.	p.	£	s.	d.
24	10A	0	0	29½	122	0	0	11	42A	0	1	32	95	0	0
25	,,	0	0	29½	114	0	0	1	50	0	0	39½	45	0	0
26	,,	0	0	33½	95	0	0	2	50	0	1	0	55	0	0
15	10	0	1	23½	13	0	0	3	50	0	1	0	60	0	0
16	10	0	1	21	13	0	0	4	50	0	1	0	66	0	0
17	10	0	1	22½	10	0	0	5	50	0	1	0	66	0	0
18	10	0	1	21½	10	0	0	17	50	0	1	24	40	0	0
15	41A	0	1	16½	66	0	0	18	50	0	1	6½	30	0	0
9	42A	0	1	32	95	0	0	19	50	0	1	6½	35	0	0
10	,,	0	1	32	95	0	0								

The owners of fencing on lots 15, section 41A; 24, 25, and 26, section 10A; 9, 10, and 11, section 42A; and 17, 18, and 19, section 50, will be allowed thirty days from date of sale within which to remove same.

Papers—Sales 1925-17,599; Plans—K. 40, 42, 49 to 54, 56 57, 60 to 62-1,593.

SALE AT ERIGOLIA,

On Monday, the 19th day of October, 1925, at 3.30 o'clock p.m.

Land District of Narrandera.

Within the village of Erigolia, parish Conapaira East, county Cooper, shire Carrathool.

Terms:—Deposit 25 per cent.; balance in three equal annual instalments with interest at 5 per cent. per annum.

Town Lots.

Allot.	Sec.	Area.			Upset Price per Lot.			Allot.	Sec.	Area.			Upset Price per Lot		
		a.	r.	p.	£	s.	d.			a.	r.	p.	£	s.	d.
1	13	0	1	2	18	0	0	8	14	0	1	8	26	0	0
2	,,	0	1	2	16	0	0	9	,,	0	1	8	24	0	0
5	,,	0	1	2	18	0	0	10	,,	0	1	7½	28	0	0
6	,,	0	1	2	23	0	0	13	,,	0	1	8	18	0	0
7	,,	0	1	8	18	0	0	14	,,	0	1	8	19	0	0
8	,,	0	1	8	16	0	0	1	16	0	1	2	18	0	0
9	,,	0	1	8	16	0	0	2	,,	0	1	2	16	0	0
10	,,	0	1	8	16	0	0	5	,,	0	1	2	13	0	0
15	,,	0	1	8	13	0	0	6	,,	0	1	2	15	0	0
16	,,	0	1	8	13	0	0	7	,,	0	1	8	12	0	0
17	,,	0	1	8	13	0	0	8	,,	0	1	8	11	0	0
18	,,	0	1	8	14	0	0	11	,,	0	1	8	11	0	0
1	14	0	1	2	28	0	0	12	,,	0	1	7½	13	0	0
2	,,	0	1	2	24	0	0	13	,,	0	1	7½	15	0	0
5	,,	0	1	2	28	0	0	14	,,	0	1	8	13	0	0
6	,,	0	1	2	113	0	0	17	,,	0	1	8	13	0	0
7	,,	0	1	8	28	0	0	18	,,	0	1	8	14	0	0

Upset price of lot 6, section 14, includes value of improvements, £80.

Papers—Sales 1925-4,284; Plans Erigolia 2, 3 and 4.

Within the village of Euratha, parish Euratha South, county Cooper, shire Bland.

1	15	0	1	2	19	0	0	1	16	0	1	2	20	0	0
2	,,	0	1	2	17	0	0	2	,,	0	1	2	18	0	0
3	,,	0	1	2	16	0	0	3	,,	0	1	2	15	0	0
4	,,	0	1	2	16	0	0	4	,,	0	1	2	15	0	0
5	,,	0	1	2	18	0	0	5	,,	0	1	2	16	0	0
6	,,	0	1	2	20	0	0	6	,,	0	1	2	18	0	0
7	,,	0	1	8	18	0	0	7	,,	0	1	8	13	0	0
8	,,	0	1	8	16	0	0	8	,,	0	1	8	12	0	0
9	,,	0	1	8	16	0	0	9	,,	0	1	8	12	0	0
10	,,	0	1	7½	18	0	0	10	,,	0	1	7½	14	0	0
11	,,	0	1	7½	15	0	0	11	,,	0	1	7½	18	0	0
12	,,	0	1	8	13	0	0	12	,,	0	1	8	16	0	0
13	,,	0	1	8	13	0	0	13	,,	0	1	8	16	0	0
14	,,	0	1	8	14	0	0	14	,,	0	1	8	18	0	0

Papers—Sales 1925-17,293; Plans Euratha 3 and 4.

SALE AT THE LANDS OFFICE, QUEANBEYAN,

On Thursday, the 22nd day of October, 1925, at 2 o'clock p.m.

Land District of Queanbeyan,

Within the town and municipality of Queanbeyan, parish Queanbeyan, county Murray.

Terms:—Deposit 10 per cent.; balance in three equal annual instalments, with interest at 5 per cent. per annum.

Town Lots.

Allot.	Sec.	Area.			Upset Price per Lot.			Allot.	Sec.	Area.			Upset Price per Lot.		
		a.	r.	p.	£	s.	d.			a.	r.	p.	£	s.	d.
7	17	0	2	0	10	0	0	9	47	0	0	38	8	0	0
1	37	0	1	13½	20	0	0	1	49	0	1	25	25	0	0
2	,,	0	1	14	20	0	0	2	,,	0	2	0	30	0	0
3	,,	0	1	24	20	0	0	3	,,	0	2	0	30	0	0
4	,,	0	1	33½	15	0	0	4	,,	0	1	19	30	0	0
5	,,	0	1	27½	15	0	0	5	,,	0	1	3	25	0	0
6	,,	0	1	19½	15	0	0	6	,,	0	2	0	40	0	0
1	47	0	2	0	25	0	0	7	,,	0	2	0	40	0	0
2	,,	0	2	0	25	0	0	8	,,	0	1	0	20	0	0
3	,,	0	2	0	25	0	0	10	,,	0	1	0	20	0	0
4	,,	0	1	4	10	0	0	11	,,	0	1	0	20	0	0
5	,,	0	1	29	20	0	0	7	50	0	2	0	35	0	0
6	,,	0	2	0	20	0	0	8	,,	0	2	0	40	0	0
7	,,	0	2	0	20	0	0	9	,,	0	2	0	40	0	0
8	,,	0	2	0	20	0	0	12	,,	0	1	26	45	0	0

Papers—Sales 1925-19,944; Plans Q. 43, 50, 51, 52, 55, 58-1,057.

SALE AT THE LANDS OFFICE, PORT MACQUARIE,

On Wednesday, the 21st day of October, 1925, at 12 o'clock noon.

LAND DISTRICT OF PORT MACQUARIE.

Within the town and municipality of Port Macquarie, parish Macquarie, county Macquarie.

TERMS :—Deposit, 10 per cent. ; balance in five equal annual instalments, with interest at 5 per cent. per annum.

TOWN LOT.

Allotment.	Section.	Area.	Upset Price per Lot.
		a. r. p.	£ s. d.
9	62	0 0 33¼	80 0 0

Fronting William and Joffre streets.

Papers—Sales 1925-17,689 ; Plan M. 57-706.

[1577] Sydney, 18th September, 1925.

REVERSAL OF LAPSING OF SALE BY AFTER-AUCTION OF CROWN LAND.

NOTICE is hereby given that the lapsing of the after-auction sale hereunder particularised, which was notified in the Government Gazette on the date hereunder specified, has been reversed.

P. F. LOUGHLIN, Minister for Lands.

EASTERN DIVISION.

LAND DISTRICT OF MAITLAND; TARRO SHIRE.

Town of Pelaw Main.
Allotment 15, section 9.
Area, 1 rood.
Applicant, Esther Ward.
Date of gazettal of lapsing—22nd August, 1924.
[Papers—Sales 1925-14,608]

[1367] Sydney, 4th September, 1925.

TENDERS FOR THE PURCHASE OF A HAY SHED, 76 FEET x 60 FEET, ERECTED ON PORTION 86, PARISH OF DURRISDEER, COUNTY OF NANDEWAR, LAND DISTRICT OF NARRABRI, HELD BY E. L. TURTON, SITUATED 7 MILES EAST OF BAAN BAA RAILWAY STATION.

HARPARARY SETTLEMENT PURCHASE AREA.

IT is hereby notified that tenders will be received at the Head Office of this Department not later than 12 noon on 3rd October, 1925, for the purchase of a hay shed, 76 feet x 60 feet, erected on portion 86, parish of Durrisdeer, county of Nandewar (Harparary Settlement Purchase Area).

Tenders should be addressed to the Under Secretary for Lands, and endorsed "Tender for the Purchase of hay shed on portion 86, parish of Durrisdeer, county of Nandewar," and they shall be made under and subject to the following provisions and conditions :—

1. The upset price shall be £120.
2. Tenders shall state the amount which the tenderer is prepared to pay for the said hay shed, and a deposit of 20 per cent. of such amount shall be lodged with the tender; balance to be paid prior to removal of shed, or within such further period, and upon such terms and conditions, as the Minister for Lands may in writing approve, before such removal.
3. The highest or any tender shall not necessarily be accepted.
4. The Minister for Lands reserves the right to accept or refuse any tender.
5. The hay shed shall be removed from the land within three (3) months) from the date of acceptance of tender, or deposit shall be liable to forfeiture.

P. F. LOUGHLIN, Minister for Lands.

[1228] Sydney, 28th August, 1925.

TENDERS FOR THE PURCHASE OF PORTION 208 OF 17 ACRES 2 ROODS, PARISH OF BAXTER, COUNTY OF MONTEAGLE, WITHIN MAIMARU ESTATE SETTLEMENT PURCHASE AREA.

EASTERN DIVISION.

LAND DISTRICT OF YOUNG, AND BURRANGONG SHIRE.

IT is hereby notified, that tenders will be received at this Department, not later than 12 noon, on Saturday 3rd October, 1925, for the purchase of portion 208 of 17 acres 2 roods, parish of Baxter, county of Monteagle, in accordance with the provisions of subsection (6) of section 21 of the Closer Settlement (Amendment) Act, 1909.

Tenders should be made on form 36, addressed to the Under Secretary for Lands, and endorsed "Tender for the purchase of portion 208, parish of Baxter, county of Monteagle," and they shall be made under and subject to the following provisions and conditions :—

1. The upset price shall be £550.
2. Tenders shall state the amount which the tenderer is prepared to pay for the said portion, and a deposit of 10 per cent. of such amount, accompanied by ad valorem stamp duty as prescribed, shall be lodged with the tender, balance to be paid in ten equal annual instalments, with interest at the rate of 5 per cent. per annum, payable half-yearly, but two or more instalments may be paid at the same time.
3. The Minister for Lands reserves the right to accept or refuse any tender.
4. The highest or any tender shall not necessarily be accepted.
5. The successful tenderer will be required to insure the buildings on the said portion for £350 with some Public Insurance Company in the name of the Secretary for Lands, and to deposit the policy with this Department until the purchase shall be completed.
6. The successful tenderer shall maintain all buildings and improvements on the land in good order and condition to the satisfaction of the Minister (fair wear and tear excepted) until the whole amount of the purchase-money and interest shall have been paid, and, until payment of the whole amount, shall not remove any building or improvement from the land without first having obtained the consent in writing of the Minister.

The portion comprises level and undulating country, loamy soil and the improvements consist of cottage, well and pump, shed, outhouse, fencing, clearing and ringing. Situated about 6 miles from Young, in the Maimaru Soldiers' Settlement.

The included part of Reserve 53,498 from sale or lease under section 197, Crown Lands Consolidation Act, 1913, notified 3rd October, 1919, is hereby revoked.

Heliographs showing the portion and improvements thereon may be seen at the Information Bureau, Lands Department, Sydney, and at the Offices of the District Surveyor, Wagga Wagga, Crown Land Agent, Young, and the District Officer, Returned Soldiers' Settlement, Young.
[Papers—Clo. Sett. 1925-3,125]

P. F. LOUGHLIN, Minister for Lands.

[1505] Sydney, 11th September, 1925.

TENDERS FOR THE PURCHASE OF PORTION 260 OF 9 ACRES, PARISH OF ST. MATTHEW, COUNTY OF CUMBERLAND, BEING BEMBRICK'S SETTLEMENT PURCHASE AREA, UNDER THE PROVISIONS OF THE CLOSER SETTLEMENT ACTS.

EASTERN DIVISION.

LAND DISTRICT OF WINDSOR; BLACKTOWN SHIRE.

IT is hereby notified, for general information, that tenders will be received at this Department, not later than 12 noon on Saturday, 3rd October, 1925, for the purchase of portion 260 of 9 acres, parish of St. Matthew, county of Cumberland, in accordance with the provisions of subsection 6 of section 21 of the Closer Settlement (Amendment) Act, 1909.

The upset price shall be £225.

Tenders should be made on Form 36, addressed to the Under Secretary for Lands, and endorsed "Tender for the purchase of portion 260, parish of St. Matthew, county of Cumberland," and they shall be made under and subject to the following provisions and conditions :—

1. Tenders shall state the amount which the tenderer is prepared to pay for the said portion, and a deposit of 10 per cent. of such amount, accompanied by ad valorem stamp-duty at the rate of fifteen shillings per £100 tendered, shall be lodged with the tender, and the balance shall be paid in ten equal annual instalments, with interest at the rate of 6 per cent. per annum, but two or more instalments may be paid at the same time.

2. The Minister for Lands reserves the right to accept or refuse any tender.
3. The highest or any tender shall not necessarily be accepted.
4. The successful tenderer will be required to insure and keep insured with some public insurance company in the name of the Secretary for Lands the buildings at present on the land against fire to the extent of £120, and to deposit the policy with the Secretary for Lands until the purchase shall be completed.
5. The successful tenderer shall maintain all buildings and improvements on the land in good order and condition to the satisfaction of the Minister (fair wear and tear excepted) until the whole amount of the purchase-money shall have been paid, and until payment of the whole amount, shall not remove any building or improvement from the land, without first having obtained the consent in writing of the Minister.

Heliographs showing the portion and improvements thereon may be seen at the Information Bureau, Lands Department, Sydney, and the office of the Crown Land Agent, Windsor.
[Papers—Clo. Sett. 7,107-26]

P. F. LOUGHLIN, Minister for Lands.

[1380] Sydney, 4th September, 1925.

TENDERS FOR THE PURCHASE OF PORTIONS 47, 48, 53 AND 54 OF 5 ACRES 3 ROODS 21 PERCHES, PARISH OF BERRIMA, COUNTY OF CAMDEN, WITHIN ROW'S SETTLEMENT PURCHASE AREA.

EASTERN DIVISION.

Land District of Moss Vale, and Wingecarribee Shire.

Within the suburban boundaries, town of Berrima.

IT is hereby notified, that tenders will be received at this Department, not later than 12 noon, on Saturday, 10th October, 1925, for the purchase of portions 47, 48, 53 and 54 of 5 acres 3 roods 21 perches, parish of Berrima, county of Camden, in accordance with the provisions of subsection (6) of section 21 of the Closer Settlement (Amendment) Act, 1909.

Tenders should be made on form 36, addressed to the Under Secretary for Lands, and endorsed "Tender for the purchase of portions 47, 48, 53 and 54, parish of Berrima, county of Camden," and they shall be made under and subject to the following provisions and conditions:—

1. The upset price shall be £450.
2. Tenders shall state the amount which the tenderer is prepared to pay for the said portion, and a deposit of 10 per cent. of such amount, accompanied by ad valorem stamp-duty as prescribed, shall be lodged with the tender, balance to be paid in ten equal annual instalments, with interest at the rate of 5 per cent per annum, but two or more instalments may be paid at the same time.
3. The Minister for Lands reserves the right to accept or refuse any tender.
4. The highest or any tender shall not necessarily be accepted.
5. The successful tenderer will be required to insure the buildings on the land for not less than £350 with some Public Insurance Company in the name of the Secretary for Lands, and to deposit the policy with this Department until the purchase shall be completed.
6. The successful tenderer shall maintain all buildings and improvements on the land in good order and condition to the satisfaction of the Minister (fair wear and tear excepted) until the whole amount of the purchase-money and interest shall have been paid, and, until payment of the whole amount, shall not remove any building or improvement from the land without first having obtained the consent in writing of the Minister.

The portion comprises level and sloping land, light sandy soil of sandstone formation, permanent water in a deep well. The improvements consist of house with kitchen and two tanks, feed room and tool house, fencing, stable, cart shed and bails, poultry buildings, drains, clearing and fruit trees. Situated at Berrima, about 6 miles from Moss Vale and Bowral.

Commission at 2½% will be allowed to a bona fide agent who introduces the successful tenderer.

Heliographs showing the portion and improvements thereon may be seen at the Information Bureau, Lands Department, Sydney, and at the offices of the District Surveyor, Goulburn, Crown Land Agent, Moss Vale.

Adjoining portions 49, 50, 51 and 52, comprising 6 acres 4 perches, suitable for working in conjunction with this land, will be offered for sale by tender on the same date at upset price of £300.
[Papers—Clo. Sett. 7,619-40]

P. F. LOUGHLIN, Minister for Lands.

[1633] Sydney, 18th September, 1925.

CONFIRMATION OF SOLDIERS' GROUP PURCHASE.

IT is hereby notified, for general information, that, in accordance with the provisions of section 48 of the Returned Soldiers Settlement Act, 1916, the undermentioned allotment of land as a Soldiers' Group Purchase has been confirmed.

P. F. LOUGHLIN, Minister for Lands.

EASTERN DIVISION.

Land District of Bathurst; Abercrombie Shire.

Montavella Soldiers Group Purchase Area No. 48.

County of Bathurst, parish of Bathurst; portions 204 and 205; area, 48 acres 1 rood 34 perches; holder, Harold Ernest Albert Sims; Soldiers' Group Purchase 1925-2. Date of confirmation—17th September, 1925.
[Papers—Clo. Sett. 11,473-15]

[1613] Sydney, 18th September, 1925.

HIS Excellency the Governor, with the advice of the Executive Council, has been pleased to approve of the following amended Form 122, in substitution for that in force bearing the same number, under the Crown Lands Consolidation Act, 1913 (Insp. 1925-3,616).

P. F. LOUGHLIN, Minister for Lands.

Form 122.

CROWN LANDS CONSOLIDATION ACT, 1913.

New Certificate for Portion of a Subdivided Conditional Purchase.

WHEREAS being the holder of Conditional Purchase No. , of acres roods perches, portion No. , parish of , county of in the Land District of , applied, under the provisions of section 257 of the Crown Lands Consolidation Act, 1913, for subdivision of the said Conditional Purchase into parts .

AND WHEREAS approval has been given for the subdivision of the said Conditional Purchase: These are, therefore, to certify that one part of the Subdivided Area containing acres roods perches, being portion No. , parish of , county of , is now held as a separate Conditional Purchase No. , Land District of , and that all conditions, except payment of the balance of instalments of purchase money and survey fee, attaching to the said Conditional Purchase No. have been duly complied with.

Under Secretary for Lands.

APPLICATION FOR CONVERSION OF A SPECIAL LEASE WITHIN A RESERVE.

IN accordance with the provisions of section 190 of the Crown Lands Consolidation Act, an inquiry will be held by the Local Land Board at the place, and on the date indicated, as to any objections to the granting of the application particularised hereunder.

P. F. LOUGHLIN, Minister for Lands.

Court-house, Cowra, 6th October, 1925, at 9.30 a.m.

Re W.R. 7,906, parish of Malongulli, county Bathurst. Application by George Frederick Hosie for conversion of Special Lease 24-25 into C.P. 25-2 of about 160 acres, Land District of Cowra.

[1621]

[1626] Water Conservation and Irrigation Commission, Sydney, 18th September, 1925.

FORFEITURE OF HOLDING WITHIN AN IRRIGATION AREA.

IT is hereby notified that the lease of the holding hereunder specified, within Mirrool No. 1 Irrigation Area, Land District of Yanco, Central Division, together with all improvements (if any) on the land, and all moneys paid in respect thereof, is declared forfeited in accordance with the provisions of the Crown Lands Consolidation Act, 1913, as amended by the Irrigation Holdings (Freehold) Act, 1924, for the reason of non-compliance with the condition of payment of rent, charges for water, interest thereon, instalments of survey fee, and interest thereon. The forfeiture will take effect at the expiration of thirty clear days from the above date.

Sealed with the Seal of the Water Conservation and Irrigation Commission, this seventeenth day of September, 1925.

(L.S.) H. H. DARE, Commissioner.

The Common Seal of the Water Conservation and Irrigation Commission was hereunto affixed by HENRY HARVEY DARE, a Commissioner appointed under the Irrigation Act, 1912-1924, in the presence of,—

H. BEVAN, Secretary.

Irrigation Farm Lease No. 960, portion 595, parish of Jondaryan, county of Cooper; area, 1 acre; annual rental, £4 10s.; holder, Maurice Fitzpatrick Clarke.
[M.O. 1925-F413; W.C. & I.C. 1925-7,517]

[1625] Water Conservation and Irrigation Commission, Sydney, 18th September, 1925.

FORFEITURE OF A HOLDING WITHIN AN IRRIGATION AREA.

IT is hereby notified that the Irrigation Farm Lease hereunder specified, with all improvements (if any) on the land, and all moneys paid in respect thereof, is declared forfeited in accordance with the provisions of the Returned Soldiers Settlement Act, 1916, as amended by the Returned Soldiers Settlement (Amendment) Act, 1919, for the reason that reasonably full use of the holding for the purpose for which it is best suited is not being made. Forfeiture will take effect at the expiration of thirty clear days from this date.

GEO. J. EVATT, Commissioner.

CENTRAL DIVISION.

LAND DISTRICT OF YANCO.

Mirrool No. 1 Irrigation Area.

Irrigation Farm Lease No. 591, portion 343, parish of Jondaryan, county of Cooper; area, 28 acres 0 roods 20 perches; annual rental, £16 17s. 6d.; holder, Bert Harold Combes (Water Conservation and Irrigation Commission, mortgagee).
[M.O. 1925-S81,030; W.C. & I.C. 1925-7,507]

ATTENTION is invited to the proposed Public Purpose Exchange, parish of Bukkulla, county of Arrawatta, to be considered at the next meeting of the Local Land Board, Inverell.

Heliographs are exhibited at the Offices of the Board at Armidale, and the Crown Land Agent, Inverell.

Objections in writing, should be forwarded to the District Surveyor, Armidale, not later than the 9th October, 1925.

E. J. H. BISHOP, District Surveyor.

[1524]

[1582] Local Land Board Office, East Maitland, 9th September, 1925.

ATTENTION is invited to a proposed Public Purpose Exchange for School Site of an area of 2 acres within portion 55, parish of Dungog, county of Durham, for an area of 2 acres within the same portion, on which the Sugarloaf School is erected, and now held under lease.

Heliographs illustrating the proposal are exhibited at the Land Board Office, East Maitland, and Crown Land Agent's Office, Dungog.

Objections, if any, should be in writing, and lodged with the District Surveyor, East Maitland, not later than 18th October, 1925.

F. N. HARRIS, District Surveyor.

[FORM 1.]

CROWN LANDS CONSOLIDATION ACT, 1913.

NOTICE OF PROCEEDING BEFORE LOCAL LAND BOARD.

New South Wales, to wit.

TAKE NOTICE that the Local Land Board for the Land District of Tamworth will sit at 10 o'clock in the forenoon of the 23rd day of September, 1925, in the Board-room at Tamworth, and that the matter stated at the foot hereof is set down for hearing at that time and place.

If you fail to appear, the Board, if it so see fit, will proceed in your absence.

Dated at Tamworth, this 5th day of September, 1925.

F. S. MURRAY, Chairman.

To Edward Charles Abra, of Attunga.

MATTER FOR INVESTIGATION.

Appraisement of annual rental of C.L. 27-986, Tamworth. [1451]

[1044] Local Land Board Office, Forbes, 14th August, 1925.

ATTENTION is invited to an application made by M. A. Dunn to surrender an area of about 21 acres, part of freehold portion 32, parish of Cumbijowa, county Forbes, in exchange for an area of about 85 acres, being part of travelling stock reserve 21,554, parish of Cumbijowa, county Forbes.

A heliograph illustrating the proposal is exhibited at the Offices of the Local Land Board, Forbes, and the Crown Land Agent, Forbes.

Objections (if any) should be in writing and should be forwarded to the District Surveyor, Forbes, not later than 21st September, 1925.

The proposal will be considered by the Local Land Board at Forbes, on a date to be notified.

J. S. M. BENSON, District Surveyor.

[1452] Local Land Board Office, Moree, 3rd September, 1925.

MERCADOOL EXCHANGE.

ATTENTION is invited to an application by Messrs. Field and Moses Bros., c/o. Mr. T. A. Field, 678 Harris-street, Ultimo, to surrender an area of about 17,540 acres comprising parts of Improvement Leases 1,134 and 1,135, which will expire on 8th April, 1931, in exchange for Special Leases over half the total surrendered area for a term that will be twice as long as the unexpired term of the Improvement Leases, parishes of Cabul, Thalaba and Cryon, county Denham, Land District of Walgett.

Heliographs illustrating the proposal are exhibited at the Offices of the Local Land Board at Moree, and the Crown Land Agent at Walgett.

Objections (if any) should be in writing, and should be forwarded to the District Surveyor at Moree, not later than the 3rd October, 1925.

The proposal will be considered by the Local Land Board at Walgett, on a date to be notified.

P. R. DRUMMOND, Acting District Surveyor.

[1586] Sydney, 18th September, 1925.

NOTIFICATION OF GRANTING OF SPECIAL LEASES.

IT is hereby notified, for general information, that Special Leases of the lands specified in the annexed Schedule have been granted to the undermentioned persons.

The leases are subject to the provisions of the Crown Lands Consolidation Act, 1913, and the Regulations thereunder, and to the special conditions, provisions, exceptions, covenants, and reservations set out at the foot of the Schedule.

Any amounts which have been paid in excess will be refunded upon application to the State Treasury.

Any amount required to complete payment of expenses and rent from the date of the commencement of lease to 31st December, 1925, must be paid by the lessee to the Crown Land Agent of the District or to the State Treasurer within one month from this date, otherwise the lease will be liable to forfeiture, and should forfeiture be declared all moneys lodged with the application will become forfeited to the Crown.

For the year 1926, and any subsequent year, the rentals must be paid during the month of December of the preceding year.

P. F. LOUGHLIN, Minister for Lands.

SCHEDULE.

Reg. No. of Papers.	No. of Application.	Name and Address of Lessee.	Situation and Area of Land.	Purpose of Lease.	Term of Lease.	Annual Rent.	Rent required to complete payment to 31st Dec., 1925.	Amount of expenses chargeable.	Amount already paid as Rent, Deposit, and Survey Fee.	Amount to credit of Lessee after deducting Costs and Rent to 31st Dec., 1925.	Amount required for payment of Costs and Rent to 31st Dec., 1925.	Shire or Municipality.
Leases.						£ s. d.	£ s. d.	£ s. d.	£ s. d.	£ s. d.	£ s. d.	
1925-16162	1924-1, Albury..	Strauss, Joseph George, of Lavington.	County Goulburn, parish Mungabarina, portion 168; G. 3,884-1,475. Area, 287 acres 2 roods (ex. M.L.).	Grazing and agriculture.	1 July, 1925, to 31 Dec., 1934.	10 15 8	5 7 10	14 14 10	13 13 4	.....	6 9 4	Hume.
1925-16188	1924-47, Armidale.	Roach, Robert Charles, of Rocky River, Uralla.	County Sandon, parish Uralla, portion 573; S. 4,581-1,660. Area, 21 acres 2 roods 30 perches.	Grazing ...	1 May, 1925, to 31 Dec., 1931.	1 18 0	1 5 4	7 1 4	8 6 8	.....	.....	Gostwyck.
1925-16187	1924-48, Armidale.	Roberts, Christina Jane, of Rocky River, Uralla.	County Sandon, parish Uralla, portion 574; S. 4,582-1,660. Area, 16 acres 3 roods 10 perches (inc. R. 9,838).	Grazing ...	1 May, 1925, to 31 Dec., 1931.	1 13 8	1 2 5	6 14 4	7 13 4	.....	0 3 5	Gostwyck.
1925-16244	1924-12, Braidwood.	Herbert, Alfred Ernest, of Araluen.	County St. Vincent, parishes Milo and Araluen, bounded by Araluen Creek road, portion 135, road, and portion 192 (ex. portion 131). Area, about 50 acres.	Grazing ..	1 Oct., 1925, to 31 Dec., 1939.	2 0 0	0 10 0	7 3 1	8 0 0	0 6 11	.....	Tallaganda.
1925-16283	1925-2, Braidwood.	Maddrell, Henry Onyx Coghill, of Braidwood.	County St. Vincent, parish Boyle, bounded by portions 370, 13 and 14, and road. Area, 32 acres.	Grazing ...	19 May, 1925, to 31 Dec., 1928.	3 4 0	1 19 10	5 6 8	8 0 0	0 13 6	.....	Tallaganda.
Misc. Leases. 1925-9190	1923-17, Carcoar.	Stapleton, Charles John Richard, of Springvale, Mount McDonald.	County Bathurst, parish Dunleary, portion 90; B. 4,973-2,009. Area, 3 acres 3 roods (ex. road).	Grazing and agriculture.	1 Jan., 1924, to 31 Dec., 1933.	1 0 0*	2 0 0	6 0 9	7 6 8	.....	0 14 1	Waugoola.
1925-16090	1924-54, Carcoar.	Symonds, Arthur John, of Abercrombie.	County Georgiana, parish Bombah, portion 34; G. 6,416-1,506. Area, 114 acres 2 roods.	Grazing ...	1 May, 1925, to 31 Dec., 1938.	2 0 11†	1 7 3	12 1 5	11 0 0	.....	2 8 8	Abercrombie.
1925-15680	1924-20, Cooma	Lawlis, Thomas, of Cooma.	County Beresford, parish Cooma, portion 295; B. 4,410-1,765. Area, 66 acres 2 roods.	Grazing ...	1 May, 1925, to 31 Dec., 1934.	9 2 11	6 1 11	6 18 6	11 0 0	.....	2 0 5	Monaro.
1925-11467	1925-2, Coonabarabran.	Knight, Geoffrey, of Tonnabar, Warkton.	County Gowen, parish Deringulla, portion 73; G. 1,249-1,797. Area, 295 acres (ex. roads).	Grazing and agriculture.	27 Nov., 1924, to 31 Dec., 1945.	11 1 3	12 2 6	3 10 2	3 0 0	.....	12 12 8	Coonabarabran.

NOTIFICATION OF GRANTING OF SPECIAL LEASES—*continued.*

Reg. No. Papers.	No. of Application.	Name and Address of Lessee.	Situation and Area of Land.	Purpose of Lease.	Term of Lease.	Annual Rent.	Rent required to complete payment to 31st Dec., 1925.	Amount of expenses chargeable.	Amount already paid as Rent, Deposit, and Survey Fee.	Amount to credit of Lessee after deducting Costs and Rent to 31st Dec., 1925.	Amount required for payment of Costs and Rent to 31st Dec., 1925.	Shire or Municipality.
						£ s. d.	£ s. d.	£ s. d.	£ s. d.	£ s. d.	£ s. d.	
Leases 1925-16163	1924-4, Corowa	The Trustees of Howlong Town Common.	County Hume, parish Howlong, portion 335; H. 3,928-1,668. Area, 19 acres 2 roods 30 perches.	Grazing ...	1 Nov., 1924, to 31 Dec., 1934.	4 0 0	4 13 4	6 7 7	7 13 4	.....	3 7 7	Hume.
1925-15285	1925-1, Corowa	Wilson, Leslie Hamilton, of Kismet, Howlong.	County Hume, parish Quat Quatta, between portions 64 and 95 (ex. road) Area, 8 acres 2 roods 37 perches.	Grazing and agriculture.	1 Oct., 1925, to 31 Dec., 1935.	2 12 4	0 13 1	6 0 11	7 6 8	0 12 8	.....	Hume.
1925-10897	1924-8, Deniliquin.	The Victorian Railway Commissioners of Spencer-street, Melbourne.	County Townsend, parish Yalama, portion 91 and track to railway line. Area, about 24 acres.	Access and to obtain gravel.	1 Jan., 1924, to 31 Dec., 1937.	4 16 0	9 12 0	1 17 0	8 0 0	.....	3 9 0	Murray.
1925-16287	1925-3, Deniliquin.	McCann, Robert Andrew, of Kerang, Victoria.	County Wakool, parish Nunnagoyt, part of portion 38; W. 2,563 and 2,564-1,917. Area, 320 acres.	Grazing ...	1 Oct., 1925, to 12 June, 1931.	20 0 0	5 0	19 18 4	17 13 4	1 17 2	.....	Wakool.
1925-16287	1925-4, Deniliquin.	McCann, Robert Andrew, of Kerang, Victoria.	County Wakool, parish Nunnagoyt, part of portion 38 and portion 39; W. 2,563 and 2,564-1,917. Area, 291 acres 3 roods.	Grazing ...	1 Oct., 1925, to 12 June, 1931.	18 4 8	4 1 2		13 13 4			
1925-15905	1923-24, Forbes	Anderson, Emanuel, of Eugowra.	County Ashburnham, parish Wise, portion 6; A. 8,040-1,770. Area, 301 acres 3 roods.	Grazing ...	1 Mar., 1925, to 31 Dec., 1934.	25 12 8‡	21 7 3	14 1 7	13 13 4	.....	21 15 6	Jemalong.
1925-15907	1923-42, Forbes	Welsh, William John, of Eugowra.	County Ashburnham, parish Wanera, portion 66; A 8,036-1,770. Area, 12 acres 3 roods (ex. road).	Grazing and agriculture.	1 Oct., 1924, to 31 Dec., 1934.	1 0 0	1 5 0	11 9 10	8 0 0	.....	4 14 10	Jemalong.
1925-15908	1923-44, Forbes	Green, Robert William Thomas, of Tyrone, Forbes.	County Forbes, parish Wongajong, portion 35; F. 4,097-1,787. Area, 2 acres 0 roods 6 perches.	Orchard ...	1 Jan., 1924, to 31 Dec., 1933.	1 0 0	2 0 0	5 1 0	7 6 8	0 5 8	.....	Municipality Forbes.
1935-14690	1923-10, Gosford.	Woodbury, Aloysius William, of Spencer, Hawkesbury River.	County Northumberland, parish Spencer, portion 144; N.6,240-2,111. Area, 44 acres 1 rood (ex. road).	Orchard and access to water.	1 Feb., 1925, to 31 Dec., 1931.	1 0 0	0 18 4	6 13 4	8 13 4	1 1 8	.....	Erina.
1925-15911	1924-12, Gosford	Scott, Frederick Clarence, of Erina.	County Northumberland, parish Tuggarah, portion 248; N. 6,245-2,111. Area, 95 acres 1 rood.	Grazing and agriculture.	1 Feb., 1925, to 31 Dec., 1934.	7 2 11	6 11 0	8 10 0	10 0 0	.....	5 1 0	Erina.
1925- 9073	1924-17, Grafton	The Tullymorgan Canegrowers' Association of Tullymorgan.	County Clarence, parish Ashby, a strip of land 20 feet wide passing through R. 45,086, along and immediately adjacent to south-western side of reserved road through portions 61, 62, 100, and 111, through Forestry depot, and along and immediately adjacent to the north-eastern side of reserved road through portion 66. Area, about 5 acres.	Tramway ...	1 Oct., 1925, to 31 Dec., 1935.	3 0 0	1 15 0§	10 15 5	7 6 8	.....	5 3 9	Harwood.
1925-15359	1924-7, Gunning	Hately, James Austin, of Jerrawa.	County King, parish Dalton, portion 354; K. 7,128-1,995. Area, 70 acres 2 roods.	Grazing ...	1 July, 1925, to 31 Dec. 1939	1 6 5	13 3	9 8 6	9 13 4	.....	0 8 5	Gunning.

NOTIFICATION OF GRANTING OF SPECIAL LEASES—*continued.*

Reg. No. of Papers.	No. of Application.	Name and Address of Lessee.	Situation and Area of Land.	Purpose of Lease.	Term of Lease.	Annual Rent.	Rent required to complete payment to 31st Dec., 1926.	Amount of expenses chargeable.	Amount already paid as Rent, Deposit, and Survey Fee.	Amount to credit of Lessee after deducting Costs and Rent to 31st Dec., 1926.	Amount required for payment of Costs and Rent to 31st Dec., 1926.	Shire or Municipality.
Leases.						£ s. d.	£ s. d.	£ s. d.	£ s. d.	£ s. d.	£ s. d.	
1925-10615	1925-12, Inverell.	Cameron, Donald, of 43 Burnie-street, Clovelly.	County Murchison, parish Gum Flat, portions 67, 68 and 130; M. 1,208, 1,209 and 1,564-1,789. Area, 187 acres 1 rood.	Grazing ...	21 Mar., 1923, to 31 Dec., 1929.	2 10 9	7 1 2	.....	9 1 6	2 0 4	.....	Bauneckburn.
1925-16008	1924-10, Kempsey.	Walker, Keith Lancaster, of Belmore River, Gladstone.	County Macquarie, parish Kinchela, portion 279; M. 7,613-666. Area, 50 acres.	Grazing ...	1 June, 1925, to 31 Dec., 1934.	3 0 0	1 15 0	8 8 4	8 13 4	.....	1 10 0	Macleay.
1925-11651	1925-6, Kempsey.	Whalen, Oscar Leslie, of Eungai.	County Raleigh, parish Unkya, portion 142; R. 2,600-1,714. Area, 10 acres 1 rood.	Grazing ...	1 Oct., 1925, to 31 Dec., 1935.	1 0 0	0 5 0	6 8 4	7 13 4	1 0 0	.....	Nambucca.
1925-16504	1923-15, Lithgow.	Miller, Daniel, of Jamieson-street, Portland.	County Roxburgh, parish Cullen Bullen, portion 98; R. 4,145-1,496. Area, 14 acres.	Grazing ...	1 July, 1924, to 31 Dec., 1934.	2 3 2‡	3 4 9	5 19 7	7 18 4	.....	1 11 0	Blaxland.
1925-16089	1924-2, Lithgow.	Pierce, Herbert Stanley, of Charles-street, Lawson.	County Cook, parish Wollangambe, portion 1; C. 2,385-1,507. Area, 40 acres (see Footnote).	Residence, agriculture and grazing.	1 April, 1924, to 31 Dec., 1933.	1 0 0	1 15 0	7 8 8	8 6 8	.....	0 17 0	Blaxland.
1925-15681	1923-11, Maitland.	Sutters, Thomas William, of Largs.	County Durham, parish Middlehope, portion 49; D. 4,706-2,083. Area, 4 acres 2 roods 6 perches.	Grazing ...	1 Jan., 1924, to 31 Dec., 1930.	3 5 0	6 10 0	6 12 8	7 6 8	.....	5 16 0	Bolwarra.
1925-12555	1925-6, Maitland.	Dykes, John, of Margaret-street, Cessnock.	County Northumberland, parish Cessnock, portion 134; N. 4,706-2,111. Area, 5 acres 1 rood 33 perches (see Footnote).	Residence and poultry farm.	1 Oct., 1925, to 31 Dec., 1932.	3 0 0	1 7 6**	5 0 5	7 6 8	0 18 9	.....	Cessnock.
1925-16410	1925-16, Metropolitan.	The Warringah Shire Council, of Brookvale.	County Cumberland, parish Manly Cove, portion 1,334; C. 3,659-2,030. Area, 12 acres 2 roods 23 perches.	Quarry ...	1 Oct., 1925, to 31 Dec., 1932.	12 10 0	3 2 6	6 14 6	7 6 8	.....	2 10 4	Warringah.
1925-13842	1925-6, Mudgee.	Price, James Joseph, of Pyramul.	County Wellington, parish Tunnabidgee, portion 217; W. 5,503-2,091. Area, 48 acres.	Grazing ...	1 Oct., 1925, to 31 Dec., 1935.	1 9 0††	0 7 3	7 15 4	8 13 4	0 10 9	.....	Cudgegong.

NOTE.—The lease is limited, in the case of 1924-2, Lithgow, to the surface and to a depth of 100 feet below the surface, and, in the case of Special Lease 1925-6, Maitland, to the surface and to a depth of 50 feet below the surface.

* Inclusive of 1s. 6d. for Crown improvements. † Inclusive of 7s. 6d. for Crown improvements. ‡ Inclusive of £3 for Crown improvements. § Inclusive of rent on permission to occupy from 1st June, 1925, at 5s. per month.
‖ Inclusive of excess rent and deposit on informal application for extension of term of C.L. 26,337. ¶ Inclusive of 3s. 2d. for Crown improvements. ** Inclusive of rent on permission to occupy from 15th July, 1925, at 5s. per month.
†† Inclusive of £1 1s. 1d. for Crown improvements.

FOR SPECIAL CONDITIONS, &c., SEE NEXT PAGE

NOTIFICATION OF GRANTING OF SPECIAL LEASES—*continued.*

Special Conditions, Provisions, Exceptions, Covenants, and Reservations.

Special Lease 1924-1, Albury. Joseph George Strauss.—The lease shall be subject to conditions 1, 2, 4 to 20, and 23 of Regulation No. 106 (notified 24th April, 1924), and to the following special conditions:—(*a*) The marks in connection with any trigonometrical station erected on the land shall not be interfered with, and the unrestricted right of access to such station by authorised persons, and also the right to clear sight lines to surrounding stations, is reserved at all times. (*b*) The lessee shall take all necessary precautions to preserve the trigonometrical station and the cairn, masts, and vanes which might be erected thereon. (*c*) No buildings shall be constructed nor shall any trees be planted on any part of the reserve as would make observations to and from surrrounding stations difficult to effect. (*d*) All persons duly authorised shall have full right to enter upon the land at any time within reasonable hours during the currency of the lease, for the purpose of obtaining stone and gravel, without interference by lessee, and lessee shall provide and maintain convenient gateways and openings where required for this purpose, or where directed by the Minister or by any officer authorised by the Minister in that behalf. (*e*) Agriculture shall be optional with lessee.

Special Leases 1924-47, 1924-48, Armidale. Robert Charles Beach and Christina Jane Roberts, respectively.—The leases shall be subject to conditions 1, 2, 4 to 17, and 19 to 23 of Regulation 106 (notified 24th April, 1924).

Special Lease 1924-12, Braidwood. Alfred Ernest Herbert.—The lease shall be subject to conditions 1, 2, 4 to 20, and 23 of Regulation No. 106 (notified 24th April, 1924), and to the following special condition:—The right is reserved to the public of free access along the bank of the watercourse adjoining the land.

Special Lease 1925-2, Braidwood. Henry Onyx Coghill Maddrell.—The lease shall be subject to conditions 1, 2, 4 to 17, and 19 to 23 of Regulation No. 106 (notified 24th April, 1924).

Special Lease 1925-2, Coonabarabran. Geoffrey Knight.—The lease shall be subject to conditions 1, 2, 4, 5, 7 to 20, and 23 of Regulation No. 106 (notified 24th April, 1924), and to the following special condition:—Subject to tenant-right (if any) held by the holder of conditional lease 27,586 in any improvements effected during the currency of that lease, all improvements on the land shall upon forfeiture, surrender, or expiration of the period of this lease become the property of the Crown, and no compensation shall be payable therefor; but upon application within one month after such forfeiture, surrender, or expiration the Minister may permit the former lessee to remove any movable improvements effected by him or at his expense. In all cases where such permission has beeen given, the improvements must be removed within three months after the date of forfeiture, surrender, or expiration.

Special Lease 1924-4, Corowa. The Trustees of Howlong Town Common.—The lease shall be subject to conditions 1, 4 to 20, and 23 of Regulation No. 106 (notified 24th April, 1924), and to the following special condition:—The right is reserved to the public of free access along the bank of the lagoon adjoining the land.

Special Lease 1925-1, Corowa. Leslie Hamilton Wilson.—The lease shall be subject to conditions 1, 2, 4 to 20, and 23 of Regulation No. 106 (notified 24th April, 1924), and to the following special condition:—Cultivation shall be optional with lessee.

Special Lease 1924-8, Deniliquin. The Victorian Railway Commissioners.—The lease shall be subject to conditions 1 to 13, 15, 16, 19, 20, and 23 of Regulation No. 106 (notified 24th April, 1924), and to the following special conditions:—(*a*) The lessees shall indemnify and keep indemnified the Crown from and against all actions, suits, claims, and demands of whatsoever nature, and all costs, charges, and expenses which may be brought against them or which they may incur in respect of any accident or injury to any person or property which may arise out of the construction, maintenance, or working of any pits, quarries, or workings now existing or to be made by the lessees within the boundaries of the lease or during its currency, notwithstanding that the conditions of the lease shall in all respects have been observed by the lessees or that any such accident or injury shall arise from any act or thing which they may be licensed or compelled to do hereunder. (*b*) The lessees shall, by means of substantial stock-proof fencing, safeguard all excavations or workings over 3 feet in depth, and shall immediately upon the expiration or other determination of the lease, either break down to a batter of not less than one in three the walls of all excavations or workings over 3 feet in depth, or fill up or leave securely fenced all such excavations or workings. (*c*) A current quarry license shall be held for each person employed in digging for or removing material from the land leased.

Special Leases 1925-3, 1925-4, Deniliquin. Robert A[illegible] McCann.—The leases shall be subject to conditions 1, 2, 4 to 20, and 23 of Regulation No. 106 (notified 24th April, 1924), and to the following special condition:—The special lease shall not be transferred separately from the lessee's interest in improvement lease 1,202, and expiration, forfeiture, or other determination of that lease will involve determination of the special lease also.

Special Lease 1923-24, Forbes. Emanuel Anderson.—The lease shall be subject to conditions 1, 2, 4 to 17, and 19 to 23 of Regulation No. 106 (notified 24th April, 1924).

Special Lease 1923-44, Forbes. Robert William Thomas Green.—The lease shall be subject to conditions 1, 4 to 20 and 23 of Regulation No. 160 (notified 24th April, 1924).

Special Lease 1923-17, Carcoar; 1924-54, Carcoar; 1924-20, Cooma; 1923-42, Forbes; 1923-10, Gosford; 1924-12, Gosford; 1925-6, Kempsey; 1923-15, Lithgow. Charles John Richard Stapleton, Arthur John Symonds, Thomas Lawlis, William John Welsh, Aloysius William Woodbury, Frederick Clarence Scott, Oscar Leslie Whalen, and Daniel Miller, respectively.—The leases shall be subject to conditions 1, 2, 4 to 20, and 23 of Regulation No. 106 (notified 24th April, 1924).

Special Lease 1924-17, Grafton. The Tullymorgan Canegrowers' Association. The lease shall be subject to conditions 1, 3, 4, 6 to 15, 19, 20, and 23 of Regulation No. 106 (notified 24th April, 1924), and to the following special conditions:—(*a*) The tramway shall be maintained in good and efficient condition and in a thorough state of repair during the currency of the lease. (*b*) At all places where the tramway passes over a road or track, the crossing shall be so constructed that no impediment be caused to traffic, and the roads for a distance of 1 chain on each side of the tramway shall be maintained in good order. (*c*) Upon for-

NOTIFICATION OF GRANTING OF SPECIAL LEASES—*continued.*

SPECIAL CONDITIONS, PROVISIONS, EXCEPTIONS, COVENANTS, AND RESERVATIONS—*continued.*

feiture, surrender, or expiration of the period of the lease all improvements on the land shall become the property of the Crown; but should the Minister in writing so require, the lessee shall, after determination of the lease by forfeiture, effluxion of time, or otherwise, and within such time as may be given, remove any works or all or any material from the land and make the surface of the land even at their own cost and without compensation. (*d*) Every safeguard necessary to ensure the safety of the public must be provided by the lessees. (*e*) The lessees shall indemnify, and keep indemnified, the Crown from and against all actions, suits, claims, and demands of whatsoever nature, and all costs, charges and expenses, which may be brought against them or which they may incur in respect of any accident or injury to any person or property which may arise out of the construction, maintenance, or working of the said tramway, or the crossings and other approaches and works in connection therewith, notwithstanding that the conditions of this lease shall in all respects have been observed by the lessees, or that any such accident or injury shall arise from any act or thing which they may be licensed or compelled to do hereunder. (*f*) The right is reserved to the Crown to grant authority to any person or persons to construct, maintain, and use such tramways or roads upon or across the land leased but conditionally on any such tramways or roads being constructed in such a manner as not to interfere with the reasonable working of the lessees' tramway or works. (*g*) The right is also reserved to the Crown and to the public generally, to have free access to and fro over the land leased, and to have the right of driving stock across the said land, but so as not in any case to interfere with the reasonable working of the lessees' tramway or works. (*h*) The right is reserved to any present or future holder of a lease of Crown lands for tramway purposes to construct, maintain, and use tramways across the lessees' tramway wherever constructed across any road conditionally on such tramway being constructed in such a manner as not to interfere with the reasonable working of the lessees' tramway and works, and provided that permission to use the road for such purpose is granted by the Minister, or the Shire Council, as the case may be. (*i*) The tramway shall not in any way obstruct the free use of the timber-loading depot, and suitable access to Mangrove Creek for the loading of logs across the tramway on to punts shall be made. (*j*) Lessees shall provide level crossings across the tram-line where and when required by the Shire Council.

Special Lease 1924-7, Gunning. James Austin Hately.—The lease shall be subject to conditions 1, 2, 4 to 17, and 19 to 23 of Regulation No. 106 (notified 24th April, 1924).

Special Lease 1925-12, Inverell. Donald Cameron.—The lease shall be subject to conditions 1, 2, 4, 5, 7 to 20, and 23 of Regulation No. 106 (notified 24th April, 1924), and to the following special conditions:—Subject to tenant-right (if any) held by the holder of conditional lease 26,537, Inverell, in any improvements effected during the currency of that lease, all improvements on the land shall upon forfeiture, surrender, or expiration of the period of this lease, become the property of the Crown, and no compensation shall be payable therefor; but upon application within one month after such forfeiture, surrender, or expiration the Minister may permit the former lessee to remove any movable improvements effected by him or at his expense. In all cases where such permission has been given the improvements must be removed within three months after the date of forfeiture, surrender, or expiration.

Special Lease 1924-10, Kempsey. Keith Lancaster Walker. The lease shall be subject to conditions 1, 4 to 16, 18, 20, and 23 of Regulation No. 106 (notified 24th April, 1924), and to the following special conditions:—(*a*) No trees, saplings or scrub shall be interfered with by ringbarking or otherwise. (*b*) The lessee shall throughout the currency of the lease effectually destroy or cause to be destroyed all Bathurst burr, nagoora burr, African boxthorn, Mexican poppy, prickly-pear, lantana, blackberry, wild tobacco, briars, and such plants or weeds as are or may from time to time be declared to be noxious under the Local Government Act of 1919, in all municipalities and shires, or in the particular municipality or shire in which the land leased or any part of it is situated.

Special Lease 1924-2, Lithgow. Herbert Stanley Pierce.—The lease shall be subject to conditions 1, 2, 4 to 20, 22A, and 23 of Regulation No. 106 (notified 7th August, 1925), and to the following special conditions:—The lessee shall reside for the whole term of the lease on the land leased. "Residence," for the purpose of this condition, shall be taken to mean continuous and bona fide living on the area mentioned in the preceding sentence as the holder's usual home without any other habitual residence.

Special Lease 1923-11, Maitland. Thomas William Suters.—The lease shall be subject to conditions 1, 4 to 14, 18 to 20, and 23 of Regulation No. 106 (notified 24th April, 1924).

Special Lease 1925-6, Maitland. John Dykes.—The lease shall be subject to conditions 1, 2, 4 to 20, 22A, and 23 of Regulation No. 106 (notified 7th August, 1925), and to the following special conditions:—The lease shall reside for the whole term of the lease on the land leased or on the adjoining lands owned or legally occupied by him. "Residence," for the purpose of this condition, shall be taken to mean continuous and bona fide living on any of the areas mentioned in the preceding sentence as the holder's usual home without any other habitual residence.

Special Lease 1925-16, Metropolitan. The Warringah Shire Council.—The lease shall be subject to conditions 1 to 4, 6 to 16, 19, 20, and 23 of Regulation No. 106 (notified 24th April, 1924), and to the following special conditions:—(*a*) The lessee shall indemnify and keep indemnified the Crown from and against all actions, suits, claims, and demands of whatsoever nature, and all costs, charges, and expenses which may be brought against him, or which he may incur in respect of any accident or injury to any person or property which may arise out of the construction, maintenance, or working of any quarries, pits, or workings now existing or to be made by the lessee within the boundaries of this lease or during its currency, notwithstanding that the conditions of this lease shall in all respects have been observed by the lessee, or that any such accident or injury shall arise from any act or thing which he may be licensed or compelled to do hereunder. (*b*) The lessee shall, by means of substantial stock-proof fencing, safeguard all excavations or workings over 3 feet in depth, and shall immediately upon the expiration or other determination of the lease either fill up or leave securely fenced to the satisfaction of the Minister all such excavations or workings. (*c*) In the event of contract labour being used to work the quarry at any time during the currency of the lease the lessee shall take out Quarry Licenses for the number of men engaged in digging for or removing material from the land.

Special Lease 1925-6, Mudgee. James Joseph Price.—The lease shall be subject to conditions 1, 4 to 17, and 19 to 23 of Regulation No. 106 (notified 24th April, 1924),

[1608]

Sydney, 18th September, 1925.

APPROVAL OF AFTER-AUCTION PURCHASES.

IT is hereby notified that the following applications, under section 64 of the Crown Lands Consolidation Act, 1913, have been approved. The balance of purchase-money must be paid subject to the same terms and conditions as were notified in the Government Gazette in connection with the offering at auction on the dates specified hereunder, and to Regulations 90 and 222.

P. F. LOUGHLIN, Minister for Lands.

No. of Papers.	Name of Applicant, Address, and Occupation.	Date of Application.	Description of Land. Land District.	Portion.	Parish.	County.	Allotment.	Section.	Town or Village.	Offered for Sale. Date.	Place.	Area. a. r. p.	Price. £ s. d.	Balance to be paid in—	Catalogue No. of Plan, &c.	Shire.
Sales 1925—		1925.							EASTERN DIVISION.							
17889	Maria Bell, wife of Thomas Bell, Armidale.	16 June	Armidale	...	.....	.....	3	130	Armidale	5 Sept., 1917	Armidale ...	0 1 21½	12 0 0	3 equal annual instalments.	Armidale 87...	Municipality of Armidale. (T)
17888	Do do ...	16 ,, ...	do ...	...	.....	.....	4	130	do ...	5 ,, ,,	do ...	0 1 21¼	5 0 0	3 ,, ...	do ...	do (T)
17862	Do do ...	16 ,, ...	do ...	...	.....	.....	5	130	do ...	5 ,, ,,	do ...	0 1 21¼	15 0 0	3 ,, ...	do ...	do (T)
19259	Reginald Robert Bell, Armidale, carpenter.	6 Aug...	do ...	...	.....	.....	13	39	do ...	5 ,, ,,	do ...	0 1 12¼	50 0 0	3 ,, ...	A. 84... ...	do (T)
19249	Charles William Eaton, Armidale, storekeeper.	15 July..	do ...	...	.....	.....	1	57	do ...	5 ,, ,,	do ...	0 1 24	50 0 0	3 ,, ...	A. 31... ...	do (T)
19258	Do do ...	15 ,, ...	do ...	...	.....	.....	2	57	do ...	5 ,, ,,	do ...	0 1 24	40 0 0	3 ,, ...	do... ...	do (T)
13621	Arthur Louis Waymark, Ferndale, Bookham, labourer.	3 June	Boorowa	...	.....	.....	4	8	Bookham	21 Oct., 1908	Boorowa ...	0 1 25	5 0 0	12 mths.	B. 3-1,045 Roll	Goodradigbee (T)
							5	8	do	21 ,, ,,	do ...	0 1 25	5 0 0			
							6	8	do	21 ,, ,,	do ...	0 1 25	5 0 0			
							7	8	do	21 ,, ,,	do ...	0 1 25	5 0 0			
13953*	John Goldspring, Taylor's Arm, labourer.	6 ,, ...	Kempsey	177	Congarinni.	Raleigh...	...	...	.....	23 Jan., 1918	Bellingen ...	5 1 37	21 18 6	3 equal annual instalments.	R. 3,078-1,714 R.	Nambucca (S)
18826†‡	Leonard Ballen, Post Office, Kitchener, miner.	4 April	Maitland	...	.....	.....	7	3	Kitchener	4 Oct., 1922	Cessnock ...	0 1 0	13 0 0	12 months	.....	Cessnock (T)
18539‡	Elias John Nickerson, Neath, blacksmith's striker.	18 June	do ...	..	.....	.....	7	8	Neath ...	29 Mar., 1919	East Maitland	0 1 0	8 0 0	12 ,,	Neath 9 ...	do (T)
16367†	Florence Mabel Sams, King-street, East Maitland, domestic duties.	13 July	do ...	...	.....	.....	8	95	East Maitland.	11 April, 1923	do ...	0 1 1	30 0 0	12 ,, ...	Maitland 96	Municipality of East Maitland. (T)
19538‡	Alfred John Trevithick, Ellalong.	14 May,	do ...	215	Ellalong	Northumberland.	...	...	.....	17 May, 1924	Ellalong ..	0 2 4¼	33 0 0	3 equal annual instalments.	N. 6,098-2,111	Cessnock (C)
17112	William Joseph Annetts, Mogo, labourer.	20 June	Moruya...	...	.....	.....	1	7	Mogo ...	30 Sept., 1896	Moruya ...	0 2 0	4 0 0	12 months	Mogo 16 ...	Eurobodalla (T)
18074	Rosina McKay, wife of Allan Douglas McKay, Pembrooke, P.O.	25 July	Port Macquarie.	163	Redbank	Macquarie	..	...	.....	2 July, 24	Wauchope	1 1 10½	10 0 0	12 ,, ...	M. 7,349-666.	Hastings (C)
				164								1 0 34	10 0 0			
20228†	William Henry Poppenhagen, Forster, accountant.	28 April	Taree ...	...	.....	.....	5	13	Forster ...	23 April, 1925	Forster ...	0 2 0	20 0 0	12 ,, ..	Forster 24 ...	Manning (T)

APPROVAL OF AFTER-AUCTION PURCHASES.—*continued.*

No. of Papers.	Name of Applicant, Address, and Occupation.	Date of Application.	Description of Land.							Offered for Sale.		Area.	Price.	Balance to be paid in—	Catalogue No. of Plan, &c.	Shire.
			Land District.	Portion.	Parish.	County.	Allotment	Section.	Town or Village.	Date.	Place.					
Sales 1925 -		1925.										a. r. p.	£ s. d.			
									EASTERN DIVISION.—*continued.*							
18499	James Hardy Potts, Taree, apiarist.	23 June	Taree ...	157	Bohnock..	Gloucester.	...	...	.....	15 Jan., 1919	Taree... ...	11 0 20	33 0 0	3 equal annual instalments	G. 4,830-1,497	Manning (c)
19027	Joseph Mackay, Springdale, labourer.	7 July..	Tomora ...	...	.....	.....	1	3	Springdale.	2 Oct., 1900	Temora ...	0 1 0	4 0 0	3 months	Springdale 4 ...	Narraburra (T)
							2	3	do ...	2 ,, ,,	do ...	0 1 0	3 0 0			
							3	3	do ...	2 ,, ,,	do ...	0 1 0	3 0 0			
							4	3	do ...	2 ,, ,,	do ...	0 1 0	3 0 0			
17890	Sidney Clough, Wallangarra, labourer.	27 ,, ...	Tenterfield.	...	.....	.....	12	12	Jennings.	5 June, 1918	Tenterfield ...	0 2 0	5 0 0	12 ,, ...	Jennings 1.R.	Tenterfield (T)
19911	Emily Wilson, wife of Sidney John Wilson, Walcha.	27 Aug.	Walcha...	492	Walcha...	Vernon ...	...	...	.....	22 May, ,,	Walcha ...	0 1 35	9 0 0	12 ,, ...	.....	Municipality of Walcha (c)
									CENTRAL DIVISION.							
17161	William Frederick Winnell, Ballanguirk, Berrigan P.O., labourer.	14 July..	Corowa ...	..	.....	.....	9	7	Berrigan..	21 May, 1919	Corowa	0 2 0	8 0 0	12 ,, ...	Berrigan 5 ...	Berrigan (T)
16843	Eileen Crotty, Bedgerabong P.O., via Forbes, spinster.	6 ,, ...	Forbes ...	152	Badjerribong	Cunningham.	...	...	.....	30 Jan., 1918	Forbes ...	0 3 0	9 0 0	12 ,, ...	C. 1,808-1,947	Jemalong (c)
19846	Edwin Bowditch, Lake Cargelligo, brickmaker.	13 ,,	Hillston	...	.....	.....	3	44	Lake Cargelligo.	19 June, ,,	Cargelligo ...	0 1 35½	45 0 0	3 equal annual instalments.	C. 92-2,299 ...	Lachlan (T)
20225§	John George Rose, Hillston, storekeeper.	6 Aug..	do	...	.....	.....	4	2	Merriwagga.	7 May, 1924	Hillston ...	0 1 5	13 0 0	12 months	Merriwagga 3	Carrathool (T)
17806	Thomas Arthur Beuzeville, Trundle, carpenter's assistant.	24 July..	Parkes ...	136	Trundle ..	Cunningham.	...	...	.....	1 Feb., 1919	Trundle ...	2 0 0	10 0 0	3 equal annual instalments.	C. 1,825-1,947	Goobang (S)
18074	Alexander Arthur, "Northwood House," Northwood, grazier.	22 ,, ...	Warialda	141	Russell ...	Arrawatta.	...	...	.....	25 April, 1917	Warialda ...	2 1 29	8 0 0	3 months	A. 2,922-1,547	Ashford (c)

* In lieu of notice published in Government Gazette of 28th August, 1925. † Purchaser restricted to two lots. ‡ Sale is restricted to the surface and 50 feet below, and no claim may be made for damages against the Crown or any mining lessee in the event of subsidence caused by mining operations. § This A.A.P. is subject to the restrictive condition which applied at the sale.

[1581] IN THE LAND AND VALUATION COURT OF NEW SOUTH WALES.

NOTICE is hereby given that Sittings of the LAND AND VALUATION COURT OF NEW SOUTH WALES will be holden at the Court-house, Chancery-square, SYDNEY, commencing at 10 a.m. on Tuesday, the 29th day o September, 1925, for the hearing of all Appeals and References in respect of which notices have been issued, and for the hearing of all such other matters as may be lawfully before the said Court.

16th September, 1925.

W. R. JAMIESON,
Registrar.

The following cases will be heard :—

Land and Valuation Court No.	Land District.	Appellant.	Nature of Appeal or Reference.
318	Wyalong ...	Minister for Lands... ...	Reference for determination of the capital value of David Bolte's Homestead Farm No. 1918-11, Wyalong.
435	Tamworth ..	J. B. Campbell	Appeal against the appraised value of Crown Improvements on his Crown Lease No. 1923-3, Tamworth.
436	Hay	A. E. Houen	Appeal against the appraised value of Crown Improvements on his additional Crown Lease No. 1924-3, Hay.
437	Urana	J. J. Horgan	Appeal against the recommendation of Local Land Board in respect of Eric McPherson's Special Lease application No. 1924-33, Urana.
438	Taree	Taree Land Board	Reference for direction in respect of an application by Arthur William Everingham for permission to acquire by transfer from Gertrude Sarah Hardy, Surburban Holding No. 1918-4, Taree.
439	Parkes	J. J. Elliott...	Appeal against the report of the Local Land Board in respect of William Vine Goninan's tender for an annual lease of Forest Reserve 36,198 of about 770 acres, parish of Enerweena, county of Narromine, Land District of Parkes.
440	Deniliquin ...	G. T. Barber	Appeal against the disallowance of his additional conditional purchase application (unnumbered) for an area of 235¼ acres, being portion 103, parish of Bunnaloo, county of Cadell, Land District of Deniliquin.
441	Moree	Minister for Lands... ...	Reference for return to Local Land Board for rehearing or further consideration of an application by the executors of the will of the late Absalom William Bird for the conversion of Special Lease No. 1924-24 into Original Conditional Purchase No. 1925-20, Moree.
442	Do	do	Reference for return to Local Land Board for rehearing or further consideration of an application by the executors of the will of the late Absalom William Bird for the conversion of Special Lease No. 1924-23 into Conditional Lease No. 1925-5, Moree.

REFERENCES BY THE MINISTER FOR LANDS FOR DETERMINATION OF THE CAPITAL VALUE OF THE FOLLOWING HOMESTEAD FARMS :—

Land and Valuation Court No.	Land District.	Name of Holder.	No. of Farm.
324	Narrandera	P. D. Curphey	1921-14
325	Do	A. G. Franklin	15
326	Do	S. A. F. Houghton...	1922-59
327	Do	E. Prince	14
328	Do	R. H. Warman	13
329	Do	J. N. Glyde	12
330	Do	M. Sharman	9
331	Do	J. S. Hume	28
332	Do	S. V. Price	16
333	Do	E. J. O'Keefe	27
334	Do	J. L. Hansen...	18
335	Do	G. H. Goodman	7
336	Do	C. A. Streat	24
337	Do	D. McCormack	11
338	Do	A. W. F. MacDermott	1923- 4
339	Do	E. V. Smythe	1922-15
340	Do	B. H. Whitlock	5
341	Do	J. H. Parsons	22
342	Do	C. C. Ingle	6
343	Hillston	F. R. Thompson	7
344	Do	W. C. Glasgow	73
345	Do	F. Bodel	1923- 8
346	Do	R. H. White...	1922- 8
347	Do	Gertrude Nevinson...	1923-28
348	Do	J. R. Nevinson	1922-10
349	Do	C. S. M. Johnston	43
350	Narrandera	R. J. W. Murray	8
351	Do	W. J. Hill	66
352	Do	J. Park	70
353	Do	W. H. Ferguson	1923-10
354	Do	W. D. Kenny	1922-20
355	Do	J. R. Somers...	1924- 5
356	Do	T. G. Rivett...	1921- 5
357	Do	W. A. Ellis	19
358	Do	C. A. Cherbury	1923- 9

[1627] Sydney, 18th September, 1925.

NOTIFICATION DECLARING FARMS WITHIN SETTLEMENT PURCHASE AREAS AVAILABLE FOR APPLICATION.

IT is hereby notified and declared, that the Settlement Purchase Farms hereunder specified will be available for Settlement Purchase application under the provisions of the Closer Settlement Acts, on and after 26th October, 1925. All applications received between 26th October, 1925, and 31st October, 1925, both days inclusive, shall be deemed to have been lodged simultaneously.

An application shall be made on Form 18, and shall be lodged with the Crown Land Agent of the Land District in which the farm is situated, by the applicant in person, or by his agent, duly authorised in writing for that purpose, or his attorney on 26th October, 1925, or on any subsequent business day; or may be forwarded to the Land Agent by post on any day, but so as not to be received by the Land Agent before the 26th October, 1925.

Any application must be accompanied by the prescribed deposit and stamp duty, unless the applicant is a discharged soldier, in which case such payments are optional.

The interest to be paid on the unpaid balance of purchase-money shall be at the rate of 5½ per centum per annum.

P. F. LOUGHLIN, Minister for Lands.

NOTE.—*All information may be obtained from, and all forms of application will be filled in by, the Crown Land Agent, free of cost, if so desired by the applicant.*

The classification does not imply a guarantee of the suitability of the land for the purpose stated, about which a settler should take steps to satisfy himself.

County.	Parish.	Portion.	Area.	Capital Value, including value of improvements.	Deposit and Annual Instalment at 6½ per cent.	Stamp Duty.	Nature of Improvements.	Nearest Town and distance therefrom.	Class of Land, Water Supply, &c.
SETTLEMENT PURCHASE FARM WITHIN CHANNELL'S SETTLEMENT PURCHASE AREA. EASTERN DIVISION.—LAND DISTRICT OF KEMPSEY; NAMBUCCA SHIRE.									
Raleigh ..	Warrell ..	52 and 53	a. r. p. 80 0 0 (ex. road).	£ s. d. 1,040 0 0	£ s. d. 67 12 0	£ s. d. 8 5 0	Fibrolite cottage, dairy, bails and room, milking yards, old house on portion 52, iron tanks, fencing, ringing, scrubbing, clearing and grassing.	Warrell Creek railway station 2 miles by good road; 5 miles to Macksville village and butter factory.	Grazing land; level to undulating country, slate formation; poor to fair and good loamy soil; exceptionally good permanent running water supply in creeks; about one-fifth of the area is suitable for growing green fodder crops or dairying, and about one-eighth of the area is sufficiently prepared; partly covered with suckers and seedlings; the land contains good sound pasturage country; suitable for dairying. Plans R. 1,334, 1,376–1,714. Papers—Clo. Sett. 570–29.

NOTE.—No advances under the R.S.S. Acts will be made in respect of this farm.

SETTLEMENT PURCHASE AREA FARM WITHIN CUNNEEN'S SETTLEMENT PURCHASE AREA. EASTERN DIVISION.—LAND DISTRICT OF SINGLETON; PATRICK PLAINS SHIRE.									
Durham ..	ane ..	99	198 0 0 (inc. right-of-way).	2,690 0 0	174 17 0	20 5 0	House, kitchen, underground tank, bails, dairy, fowl-house, shed, barn, cowyards, pig-pens, fencing, clearing, and grassing.	4 miles from Glennie's Creek siding; 14 miles from Singleton railway town and butter factory by generally good roads	Grazing land; level to hilly country; brown, gravelly soil on ridges, alluvial and black soil on flats; water permanent and ample in Fal Brook; about one-sixth of the area is suitable for agricultural purposes; remainder of farm suitable for grazing only. Natural grasses with couch and paspalum spreading; suitable for dairying. Plan D. 4,660–2,083. Papers—Clo. Sett. 1,439–13.

NOTE.—The right is reserved to the public and to the holder of portion 98 of a right-of-way over a strip of land 50 links wide within subject portion 99 as indicated on plan catalogued D. 4,660–2,083, to pass and repass with or without vehicles, horses, cattle or other animals or things at any time; provided however, any persons exercising such right shall at all times observe reasonable precautions to prevent undue trespass upon or damage to the lands comprised in the subject settlement purchase, and to close any gates placed thereon by settlement purchaser for their convenience.

SETTLEMENT PURCHASE FARM WITHIN MURRAY'S (2) SETTLEMENT PURCHASE AREA. EASTERN DIVISION.—LAND DISTRICT OF TAREE; MANNING SHIRE.									
Gloucester..	Wang Wauk.	74, 5 & 90.	152 1 0	1,218 0 0	79 3 5	9 15 0	House and kitchen, tanks, part house, dairies and bails, well, mill, and piping, shed, fencing, clearing grassing, and barn.	18 miles from Taree, railway town; 6 miles from Tuncurry port and butter factory.	Grazing land; part farm—portion 90 of 91 acres 3 roods on mainland—remainder on island in Wollomba River; land practically level, with loamy soil; depression in centre of island on portion 90, inferior sandy soil, part of frontage liable to inundation by tidal influence; water permanent; provided by well on portion 90; about one-tenth of land suitable for agriculture, two patches prepared; good pasturage on island except in centre; suitable for dairying. Plans G. 1,876, 2,099, 1,497. Papers—Clos. Sett. 878–16.

NOTE.—No advance under the R.S.S. Acts will be made in respect of this farm

SETTLEMENT PURCHASE FARM WITHIN LAWRENCE'S (2) SETTLEMENT PURCHASE AREA. EASTERN DIVISION.—LAND DISTRICT OF BARMEDMAN; BLAND SHIRE.									
Bland ..	Marbunga..	50	700 0 0	2,970 0 0	193 1	22 10 0	Cottage, tank, fencing, clearing, and ringing.	About 4 miles by good road from Bellarwi railway sidiag.	Agricultural and grazing land, gently undulating to low ridgy country, about one-seventh too gravelly and stony for cultivation; about six-sevenths of the area is suitable for growing wheat for grain or hay; on about one-seventh there is thick green mallee, with ironbark, and elsewhere, some open mallee with ironbark suckers and dead and green ironbark and box; some stinkwort scattered, and in thick patches; the soil is red loam. Plan B. 4,182–1,946. Papers—Clo. Sett. 567–26.

NOTIFICATION DECLARING FARMS WITHIN SETTLEMENT PURCHASE AREAS AVAILABLE FOR APPLICATION.—*continued.*

County.	Parish.	Portion.	Area.	Capital Value, including value of improvements.	Deposit and Annual Instalment at 6½ per cent.	Stamp Duty.	Nature of Improvements.	Nearest Town and distance therefrom.	Class of Land, Water Supply, &c.
			a. r. p.	£ s. d.	£ s. d.	£ s. d.			
SETTLEMENT PURCHASE FARM WITHIN STRATHEDEN SETTLEMENT PURCHASE AREA. CENTRAL DIVISION.—Land District of Wagga Wagga; Lockhart Shire.									
Mitchell ...	Cox ..	70	310 0 0	1,951 9 0	68 6 4	8 5 0	Fencing, ringbarking, burning, tank.	Yerong Creek railway station and village, 8½ miles.	Grazing land, steep and stony land, high in one part; slate formation, with slate outcrops; no natural water supply, but sufficient in tank; small areas suitable for cultivation, pasturage fairly good, sound country, suitable for breeding sheep; about two-thirds open to thick forest country with grey, yellow, and red box. Plan M. 2,016–1,888. Papers—Clo. Sett. 1,490–S.
SETTLEMENT PURCHASE FARM WITHIN SOUTH BALLADORAN SETTLEMENT PURCHASE AREA. CENTRAL DIVISION.—Land District of Dubbo; Gilgandra Shire.									
Ewenmar ..	Emu ..	23	642 0 0 (inc. half bed of frontage creek.)	2,715 0 0	176 9 6	21 0 0	House, tanks, bore, fencing, clearing, and dam.	Balladoran, ¼ mile; good road.	Agricultural and grazing land; undulating; sedimentary formation; red chocolate and sandy loam soils on greater part of farm; remainder loose sandy soil; clay subsoil on west of Marthaguy Creek; water supply, small dam in Marthaguy Creek, bore near house; more than half the farm comprises cleared arable land; some black oats and Bathurst burr on land that has been cultivated; good pasturage in cleared country; suitable for breeding and in favourable seasons for fattening; timber on farm suitable for fencing and rough building purposes. Plan E. 2,256–1,890. Papers—Clo. Sett. 2,214–11.

Notes.—No advance made under R.S.S. Acts will be made in respect of this farm. This farm is not regarded as sufficient in itself for home maintenance, but would provide a suitable addition to an existing holding.

[1622] Sydney, 18th September, 1925.

NOTIFICATION SETTING APART LANDS FOR SOLDIERS' GROUP PURCHASES.

It is hereby notified that, in pursuance of the provisions of the Returned Soldiers Settlement Act, 1916, and the Regulations thereunder, the lands comprised within the area hereunder mentioned are hereby set apart for sale within a settlement for a group of soldiers, at the price and under the terms and conditions stated herein, and shall be disposed of under the prevailing conditions of the law.

The group purchase will be subject to the conditions provided by Regulation 17 of the Returned Soldiers Settlement Act, 1916.

Any building erected must conform to the Ordinances under the Local Government Act.

A Crown grant of the land will be issued upon the Minister being satisfied that the conditions attaching to the block have been fulfilled, and on payment of the purchase-money, deed fee, and stamp duty, and any money owing by the holder to the Crown in respect of the block or any improvements thereon.

P. F. LOUGHLIN, Minister for Lands.

Note.—*All information may be obtained from, and all forms of applications will be filled in by, the Crown Land Agent free of cost, if so desired by the applicant.*

The classification does not imply a guarantee of the suitability of the land for the purpose stated, about which a settler should take steps to satisfy himself.

[Papers—Clo. Sett. 11,859–19]

FARMS WITHIN SOLDIERS' GROUP PURCHASE AREA No. 33 (PINE RIDGE).

EASTERN DIVISION.—Land District of Dunedoo, and Wyaldra Shire.

County.	Parish.	Block and Portion.	Area.	Capital Value, including value of improvements.	Deposit and Annual Instalment at 6½ per cent.	Stamp Duty.	Nature of Improvements.	Nearest town and distance therefrom.	Class of Land, &c
			Acres.	£ s. d.	£ s. d.	£ s. d.			
Bligh ..	Talbragar..	Block A, part of portion 109.	About 163	1,008 0 0	65 10 5	8 5 0	Clearing, fencing, established lucerne.	Weeraman railway siding, 1 mile; Leadville, 1½ miles.	Agricultural land. Average annual rainfall, about 26 inches. Plan B. 4,195–1,570 Roll.
Do ..	do ..	Block B, part of portion 109.	190	1,284 0 0	83 9 3	9 15 0	Clearing, fencing, house, sheds, well, mill, tank, and trough.	Weeraman railway siding, ¾ mile; Leadville, 2 miles.	do

Note.—The above farms have been allotted to A. Robinson and H. H. Horne respectively, and are not available for application. Areas, capital values, annual instalments, and stamp duties are subject to any necessary adjustment on survey. That part of the notification of 23rd February, 1923, of the setting apart of lands for Soldiers Group Purchases within Soldiers' Group Purchase Area No. 33 (Pine Ridge) as relates to portion 109 referred to is hereby revoked. The included reserve from sale and lease under section 7B, R.S.S. Act, 1915, and section 296, Crown Lands Consolidation Act, 1913, is also hereby revoked.

[1624] Sydney, 18th September, 1925.

NOTIFICATION OF DEDICATION OF LANDS FOR PUBLIC PURPOSES UNDER THE CROWN LANDS CONSOLIDATION ACT, 1913, AND THE PUBLIC TRUSTS ACT, 1897.

AN abstract of the intended dedication of the areas of Crown Lands described in the Schedule hereto, for the public purposes therein mentioned, having been duly laid before both Houses of Parliament of the State of New South Wales, in accordance with the provisions of the 24th section of the Crown Lands Consolidation Act, 1913, and the 8th section of the Public Trusts Act, 1897, is hereby notified that the various areas of Crown Lands hereinbefore mentioned, and as more particularly described in the Schedule hereto, are hereby dedicated for the respective public purposes specified in connection therewith.

[Ms. 1925-10,233] P. F. LOUGHLIN, Minister for Lands.

SCHEDULE.
List No. 1 of 1925.

Place.	County.	Portion.	Allotment.	Section.	Locality.	Area.	Purpose of intended Dedication.	No. of Papers.	Cat. No. of Plans.
						a. r. p.			
Acacia (parish of).	Buller ..	.....	.....	.....	Parish of Acacia	11 1 0	Public road ..	Ms. 1925-3,797 ..	R. 14,460-1,603
Arrawatta ..	Arrawatta ..	54	.....	.....	Parish of Wandera	5 0 0	Public School site .	Ms. 1924-12,093 ..	A. 3,382-1,847.
Auburn North..	Cumberland.	.....	.....	.....	Parish of St. John (being the closed part of Wamuc-street, fronting lots 9 to 12, shown on D.P. 9,688).	0 1 24	Public School site (addition).	Ms. 1924-11,803 ..	.....
Beneree (parish of).	Bathurst ..	.....	.....	.....	Parish of Beneree (being the area coloured dark-red on Plan R. 15,459-1,603).	1 0 18	Public road ..	Ms. 1925-2,906 ..	R. 15,459-1,603
Blenheim (parish of).	Westmoreland.	.....	.....	.....	Parish of Blenheim (being the area shown by dark-red tint on Plan R. 15,475-1,603).	0 2 0 (about).	do ..	Ms. 1925-3,226 ..	R. 15,475-1,603
Burburgate (parish of)	Nandewar ..	.....	.....	.....	Parish of Burburgate (being the area adjoining T.S. & C.R. 57,201).	3 0 0 (about).	do ..	Rds. 1922-932-3 ..	R. 15,799-1,603
Caroona ..	Pottinger ..	.....	.....	4	Parish of Weston	4 0 0	Public School site..	Sls. 1924-25,155 ..	Caroona 2.
Cordeaux ..	Camden ..	170	.....	.....	Parish of Kembla	78 0 0	Preservation of water supply.	Ms. 1924-12,252 ..	I. 260-672.
Dapper	Lincoln ..	118	.....	.....	Parish of Dapper	8 0 7	Public School site..	Ms. 1924-12,882 ..	L. 8,382-1,566.
Denman.. ..	Brisane ..	↑	.....	.....	Town of Denman	9 0 12	Public recreation ..	Ms. 1925- 1,534 ..	Ms. 2,443 Md.
Emmaville ..	Gough ..	.....	.....	.....	Parish of Scone (being the area shown by red colour on plan R. 15,666-1,603).	4 2 0	Public road.. ..	Rds. 1923-356 ..	R. 15,666-1,603
Harbord.. ..	Cumberland	551	.....	.....	Parish of Manly Cove ..	0 1 25	Fire Brigade station —Site for	Ms. 1925-5,383 ..	C. 2,544-2,030.
Hermidale ..	Canbelego ..	.....	.....	.....	Parish of Hermitage ..	*100 0 0	Public road ..	Ms. 1925-3,723 ..	R. 15,267-1,603
Helensburgh ..	Cumberland	.....	.....	.....	Parish of Heathcote ..	* 0 0 29½	do ..	Roads 1924-306-10.	R. 15,726-1,603
			* Being the surface land of such area and 100 feet below the same and no more.						
Hillston North..	Nicholson ..	.....	7 and 8	8	Town of Hillston North ..	0 2 0	Public School site..	Ms. 1925-86 ..	Part H. 14-2,203.
Hurlstone Park	Cumberland..	.....	.....	.....	Parish of Petersham ..	6 2 0	Public recreation..	Ms. 1924-9,894 ..	Ms. 6,187 Sy.
Jindalee (parish of).	Harden ..	.....	.....	.....	Parish of Jindalee	1 0 0 (about)	Public road ..	Ms. 1925-3,225 ..	R. 15,476-1,603
Kyogle	Rous	179	.....	.....	Parish of Runnymede ..	2 0 0	Public School site (addition).	Ms. 1924-11,048 ..	R. 8,580-1,759.
Ladysmith ..	Wynyard ..	.....	4	3	Village of Ladysmith ..	0 1 8	Public hall site ..	Ms. 1925-4,120 ..	Ladysmith 2.
Moombi	Inglis ..	.....	.....	.....	Village of Moombi	16 2 0 (about).	Public recreation..	Ms. 1925-2,351 ..	M. 9-1,587.
Morrisset ..	Northumberland.	.....	4	6	Town of Morrisset	0 1 7¾	Literary Institute site.	Ms. 1925-2,896 ..	Morrisset 7.
Mullah Back (Parish of).	Narromine ..	.....	.....	.....	Parish of Mullah Back ..	7 2 0	Public road.. ..	Rds. 1923-754-3 ..	R. 15,452-1,603.
Murwillumbah (Parish of).	Rous.. ..	.....	.....	.....	Parish of Murwillumbah (being the area shown by dark-red colour on plan R. 15,157-1,603).	0 1 18	do ..	Ms. 1924-12,585 ..	R. 15,157-1,603.
New Lambton	Northumberland.	.....	.....	.....	Parish of Newcastle.. ..	0 2 20 (about).	do ..	Rds. 1925-115-3 ..	R. 15,995-1,603.
Do ..	do ..	.....	.....	.....	do ..	1 0 15	do ..	Rds. 1924-534-10.	R. 15,786-1,603
North Gundagai (parish of).	Clarendon ..	.....	.....	.....	Parish of North Gundagai, (being the parts of road R. 14,978-1,603 from the east boundary of portion 171, parish Kimo, to the west side of Robinson-street, village of Reno; part within in section 2 and allotment 11, section 3, village of Reno).	1 0 0	do ..	Ms, 1925-2,850. ..	R. 14,978-1,603.
Nowra	St. Vincent..	.....	14 to 19 (incl.)	27	Town of Nowra	3 0 0	Public School site..	Ms. 1925-2,559 ..	N. 14-1,489.
Orange	Bathurst ..	59	.....	.....	Parish of Orange ..	3 0 0	Mental Hospital site (addition).	Ms. 1925-4,470 ..	B. 23,420-2,009.
Parkes	Ashburnham.	.....	.....	.....	Parish of Currajong ..	†0 1 37	Public road ..	Rds. 1924-10-6 ..	R. 15,651-1,603.
			† Being the surface land of such area and 40 feet below same and no more.						
Parramatta ..	Cumberland..	.....	3	44	Town of Parramatta ..	0 0 16	Fire Brigade Station site (addition).	Ms. 1924-13,441 ..	P. 187-759.
Randwick ..	do ..	.....	.....	.....	Parish of Botany	2 0 34 (about.)	Drainage	Ms. 1925-1,250 ..	.....

DESCRIPTION.

The Crown lands within the following strips :—

(a) 30 feet wide, separating portions 834 and 831 from 825 and 832 (plan C. 2,645-2,030).
(b) 30 feet wide, within portion 888 and continuation thereof on part of a south boundary of portion 888, westerly to the southerly prolongation of the eastern boundary of lot 7, D.P. 5,543. (C. 2,649-2,030).
(c) 31 links wide, within portions 765 and 766. (C. 2,639-2,030).
(d) 31 links wide, separating portions 646 and 648. (C. 2,644-2,030).
(e) 30 feet wide, within portion 634, separating portions 640 and 641, 31 links wide, separating portions 678 and 689, north-east of portion 689 within portion 690, separating portions 733 and 735 north-east of portion 744 and within portion 745. (C. 2,642-2,646 and 2,636-2,030).
(f) 31 links wide, within portions 487, 486, 480, separating portions 478 and 479 and portions 458 and 494. (C. 2,641 and 2,643-2,030).
(g) 10¾ perches south-east of portion 368. (Ms. 1,862 Sy.)
(h) 33 feet wide, within portions 370 and 372. (Ms. 1,861 and 2,570 Sy.).
(i) 31 links wide, within portion 501. (C. 2,230-2,030).

Ross (parish of)	Urana ..	.....	.....	.....	Parish of Ross	14 3 0 (about.)	Public road.. ..	Ms. 1925-5,013 ..	R. 15,463-1,603.
Stanford-Merthyr.	Northumberland.	.....	1	14	Village of Stanford-Merthyr	0 1 3½	School of Arts site..	Ms. 1924-12,692 ..	Stanford-Merthyr 16.
Sutherland ..	Cumberland..	.....	.....	.....	Parish of Sutherland ..	17 0 0	General Cemetery..	Ms. 1924-13,313 ..	Ms. 613 Sy.
Tarriaro.. ..	Nandewar ..	266	.....	.....	Parish of Tipperesna ..	2 1 33	Public School site..	Ms. 1924-13,806 ..	N. 2,241-1,774.
Temora	Bland	1,110	.....	.....	Parish of Bundawarrah ..	2 0 18	Show Ground (addition.)	Ms. 1925-1,051 ..	B. 4,504-1,946.
Walmer	Gordon ..	101	.....	.....	Parish of Ganoo	4 1 0	Public School site..	Ms. 1925-1,450 ..	G. 3,762-1,567.
Warrigal ..	Ashburnham	160	.....	.....	Parish of Martin	1 0 0	do ..	Ms.1897-5,371 Dep.	A. 5,764-1,770.
Wellington ..	Wellington ..	.....	21	9	Town of Wellington ..	0 0 15½	Fire Brigade station site.	Ms. 1925-579 ..	W. 87-1,281.
Woolumla (parish of).	Beresford ..	.....	.....	.....	Parish of Woolumla ..	0 1 37	Public road.. ..	Ms. 1925-6,233 ..	R. 14,521-1,603.

[1236] Sydney, 18th September, 1925.

NOTIFICATION UNDER THE PUBLIC ROADS ACT, 1902, OF RESUMPTION AND WITHDRAWAL AND DEDICATION OF LANDS FOR ROAD, OF DECLARATION OF EXISTING ROADS TO BE PUBLIC ROAD, AND OF THE CLOSURE OF ROADS DEEMED TO BE UNNECESSARY.

IN pursuance of the provisions of the Public Roads Act, 1902, I, Sir DUDLEY RAWSON STRATFORD DE CHAIR, Admiral in the Royal Navy, Knight Commander of the Most Honorable Order of the Bath, Member of the Royal Victorian Order, Governor of the State of New South Wales, and its Dependencies in the Commonwealth of Australia, with the advice of the Executive Council, do hereby notify, that the lands hereunder described, which are required for the roads hereunder specified (in respect of which roads notice of proposal to open the same has duly been given), are hereby resumed or withdrawn for the several roads referred to; also that the said lands are hereby dedicated as roads; also that the existing roads, particularised hereunder, are hereby declared to be Public Roads; and also that the roads hereunder specified, which are deemed to be unnecessary (in respect of which notice of proposal to close the same has duly been given) are hereby closed.

D. R. S. DE CHAIR,
Governor.

P. F. LOUGHLIN, Minister for Lands.

DESCRIPTION OF ROAD OPENED:—Roads and road diversions adjoining parts of railway line from Casino to Kyogle, parishes of North Casino and Runnymede, county of Rous, Tomki and Kyogle Shires,—as shown on plans catalogued R. 15,965-1,603 and R. 15,966-1,603.

[Registration No. of Papers—Roads 1925-250-9.]

DESCRIPTION of lands now resumed for the road specified above, and dedicated as a Public Road.

A proposal to resume the lands referred to for the road in question was published in the Government Gazette of 29th May, 1925, folio 2382.

LAND DISTRICT OF CASINO.

Portion No.	Area.	Parish Name.	Reputed Owner.	Occupier	Character of Holding.	Width of Land Resumed.	Area Resumed.	Remarks.
							a. r. p.	
Parts of 8 & 9.	.....	North Casino	The Railway Commissioners.	.....	Freehold ..	150 links & variable.	0 3 35¾	At Nammoona railway station.
.....	.....	Runnymede..	do ...	.....	do ..	do	6 3 26¼ (in four parts.)	At Cedar Point railway station.

DESCRIPTION OF ROAD OPENED:—Roads along railway lines from Regent's Park to Cabramatta and Sydney to Goulburn, parish of St. Luke, county of Cumberland, Municipality of Cabramatta and Canley Vale,—as shown on plan catalogued R. 15,971-1,603.

[Registration No. of Papers—Roads 1925-11-9.]

DESCRIPTION of lands now resumed for the road specified above, and dedicated as a Public Road.

A proposal to resume the lands referred to for the road in question was published in the Government Gazette of 29th May, 1925, folio 2382.

LAND DISTRICT OF PARRAMATTA.

Portion No.	Area.	Parish Name.	Reputed Owner.	Occupier.	Character of Holding.	Width of Land Resumed.	Area Resumed.	Remarks.
	a. r. p.						a. r. p.	
183	130 0 0	St Luke ...	The Railway Commissioners.	.....	Freehold...	100 links, 150 links, and variable	1 3 1¼ (in two parts).	Embraces areas of 3 roods 22¾ perches and 3 roods 36½ perches, respectively.
238	100 0 0	Do ..	do ..	.....	do ...	100 links and variable.	8 0 7¾ (in four parts).	Embraces areas of 33½ perches, 2 acres 2¾ perches, 1 rood 30¼ perches, and 1 rood 0¾ perches, respectively.
242	466 0 0							
269	30 0 0							

DESCRIPTION OF ROAD OPENED:—Road from Wattle avenue to Carrington-road, near South Fairfield Railway Station, parish of St. John, county Cumberland, Municipality of Fairfield,—as shown on plan catalogued R. 15,972-1,603.

[Registration No. of Papers—Roads 1925-11-9.]

DESCRIPTION of lands now resumed for the road specified above, and dedicated as a Public Road.

A proposal to resume the lands referred to for the road in question, was published in the Government Gazette of 29th May, 1925, folio 2382.

LAND DISTRICT OF PARRAMATTA.

Portion No.	Area.	Parish Name.	Reputed Owner.	Occupier.	Character of Holding.	Width of Land Resumed.	Area Resumed.
	a. r. p.						a. r. p.
92	160 0 0	St. John ..	The Railway Commissioners	.....	Freehold ..	200 links & variable.	1 1 21¼

DESCRIPTION OF ROAD OPENED:—Part of road from Moree-Warialda Road to Reserve for Recreation No. 33,946, parish of Mia Mia, county of Courallie, Booloorooo Shire.

[Registration No. of Papers—Roads 1902-448-10; Catalogue No. of Plan—R. 7,533-1,603.]

DESCRIPTION of lands now resumed for the road specified above, and dedicated as a Public Road.

A proposal to resume the lands referred to for the road in question, was published in the Government Gazette of 11th February, 1903, folio 1274.

LAND DISTRICT OF MOREE.

Portion No	Area.	Parish Name.	Reputed Owner.	Occupier.	Character of Holding.	Width of Land Resumed.	Area Resumed.
	a. r. p.						a. r. p.
79	42 0 0	Mia Mi	E. M. Solling and R. V. P. Solling.	E. M. Solling and R. V. P. Solling.	Freehold	Variable and 160 links.	0 3 36

NOTIFICATION OF RESUMPTION, WITHDRAWAL, AND DEDICATION OF LANDS FOR ROADS, &c.—*cont.*

DESCRIPTION OF ROAD OPENED:—Part of road of access from the Port Macquarie-Wauchope road to "Cowarra" State Forest, parish of Macquarie, county of Macquarie, Hastings Shire,—as shown on plan catalogued R. 15,709-1,606.

[Registration No. of Papers—Roads 1923-1,026-13.]

DESCRIPTION of lands now resumed for the road specified above and dedicated as a Public Road.

A proposal to resume the lands referred to for the road in question was published in the Government Gazette of 9th April, 1925, folio 1800.

LAND DISTRICT OF PORT MACQUARIE.

Portion No.	Area.	Parish Name.	Reputed Owner.	Occupier.	Character of Holding.	Width of Land Resumed.	Area Resumed.
	a. r. p.						a. r. p.
Part of 2 (now subdivided).	1,920 0 0	Macquarie ...	T. Warliters and Misses A. and P. Warliters.	Track in use	Freehold ...	100 links ...	2 2 35

DESCRIPTION OF ROADS OPENED:—Road diversions adjoining parts of railway line from Molong to Dubbo, parishes of Burrawong and Ganoo, county of Gordon, Amaroo and Macquarie Shires,—as shown on plans catalogued R. 15,967-1,603 and R. 15,968-1,603.

[Registration No. of Papers—Roads 1925-251-9.]

DESCRIPTION of lands now resumed for the road specified above, and dedicated as a Public Road.

A proposal to resume the lands referred to for the road in question was published in the Government Gazette of 29th May 1925, folio 2383.

LAND DISTRICT OF MOLONG.

Portion No.	Area.	Parish Name.	Reputed Owner.	Occupier.	Character of Holding.	Width of Land Resumed.	Area Resumed.
	a. r. p.						a. r. p.
133 (R. 15,967-1,603)	50 0 0	Burrawo g... ..	The Railway Commissioners ..	.....	Freehold ..	150 links and variable.	0 1 38¾
15 (R. 15,968-1,603)	320 0 0	Ganoo	do ..	.....	do ..	100 links ..	0 0 29
21 (R. 15,968-1,603)	640 0 0	Do	do ..	.....	do ..	100 links and variable.	0 3 10 (in three parts).

DESCRIPTION OF ROAD OPENED:—Road up North Creek within section 12, town of Ballina, parish of Ballina, county of Rous, Municipality of Ballina,—as shown on plan catalogued R. 15,826-1,603.

[Registration No. of Papers—Roads 1925-394-8.]

DESCRIPTION of lands now resumed for the road specified above and dedicated as a Public Road.

A proposal to resume the lands referred to for the road in question was published in the Government Gazette of 19th June, 1925, folio 2702.

LAND DISTRICT OF LISMORE.

Allotment.	Section.	Area.	Parish Name.	Reputed Owner.	Occupier.	Character of Holding.	Width of Land Resumed.	Area Resumed.
		a. r. p.						a. r. p.
1	12	0 2 10	Ballina	G. J. Easton	G. J. Easton	Freehold ..	Variable ..	0 0 27
3	13	0 2 11	Do	do	do	do ..	do ..	0 0 10
4	12	0 2 1	Do	Harriett Easton	.....	do ..	do ..	0 0 8
5	12	0 1 36	Do	G. J. Easton	G. J. Easton..	do ..	do ..	0 0 7¼
6	12	0 1 33	Do	Elizabeth M. Stewart ..	.....	do ..	do ..	0 0 9
7	13	0 1 27	Do	G. J. Easton	G. J. Easton..	do ..	do ..	0 0 15¼
8	12	0 1 21	Do	do	do	do ..	do ..	0 0 19½
9	13	0 1 23	Do	do	do	do ..	100 links and variable.	0 0 14¾
10	..	0 1 31	Do	The Council of the Municipality of Ballina.	.....	do ..	do ..	0 0 26¼
11	13	0 1 32	Do	do do ..	.....	do ..	Variable ..	0 0 16
12	12	0 2 1	Do	do do ..	.....	do ..	do ..	0 0 0¼

DESCRIPTION OF ROAD OPENED:—Road diversion adjoining railway line from Wagga Wagga to Tumbarumba, near Tywong Railway Station, parish of Tywong, county of Wynyard, Kyeamba Shire,—as shown on plan catalogued R. 16,013-1,603.

[Registration No. of Papers—Roads 1925-161-9.]

DESCRIPTION of lands now resumed for the road specified above, and dedicated as a Public Road.

A proposal to resume the lands referred to for the road in question was published in the Government Gazette of 19th June, 1925, folio 2698.

LAND DISTRICT OF WAGGA WAGGA.

Portion No.	Area.	Parish Name.	Reputed Owner.	Occupier.	Character of Holding.	Width of Land Resumed.	Area Resumed.	Roads, &c., closed.
							a. r. p.	
..	.....	Tywong ..	Railway Commissioners..	.....	Freehold ..	Variable ..	0 3 29¼	In three areas of 1 rood 3¾ perches, 1 rood 27 perches, and 10¼ perches respectively. The part of existing road, included in survey and necessary to preserve continuity of new road diversion, is declared to be Public Road and dedicated to the public accordingly.

NOTIFICATION OF RESUMPTION, WITHDRAWAL, AND DEDICATION OF LANDS FOR ROADS, &c.—*continued.*

DESCRIPTION OF ROAD OPENED :—Road of access to portion 82, parish of Awaba, county of Northumberland, Lake Macquarie Shire,—as shown on plan catalogued R. 15,955-1,603.

[Registration No. of Papers—Roads 1923-955-12.]

DESCRIPTION of lands now withdrawn for the road specified above.

A proposal to withdraw the lands referred to for the road in question, was published in the Government Gazette of 26th June, 1925, folio 2792.

LAND DISTRICT OF NEWCASTLE.

Portion No.	Area.	Parish Name.	Reputed Owner.	Occupier.	Character of Holding.	Width of Land Withdrawn.	Area Withdrawn.
	a. r. p.						a. r. p.
83	41 1 0	Awaba ..	George Robbins ..	George Robbins and track in use.	S.H. 23-23 ..	100 links	0 2 12

NOTE.—This land is not dedicated.

DESCRIPTION OF ROAD OPENED :—Road diversions adjoining railway line from Cooma to Bombala, parishes of Jettiba and Tivy county of Wellesley, Bibbenluke Shire,—as shown on plans catalogued R. 16,009-1,603, R. 16,014-1,603, and R. 16,012-1,603.

[Registration No. of Papers—Roads 1925-132-9.]

DESCRIPTION of lands now resumed for the road specified above dedicated as a public road.

A proposal to resume the lands referred to for the road in question was published in the Government Gazette of 19th June, 1925, folio 2701.

LAND DISTRICT OF BOMBALA.

Portion No.	Area.	Parish Name.	Reputed Owner.	Occupier.	Character of Holding.	Width of land Resumed.	Area Resumed.	Remarks.
							a. r. p.	
R. 16,009-1,603.	.....	Jettiba ..	Railway Commissioners.	.....	Freehold ..	100 links & variable.	0 2 3¼	In two areas of 39¼ perches and 1 rood 4¼ perches respectively.
R. 16,014-1,603.	.....	Do ..	do ..	.....	do ..	Variable ..	0 2 14¼	.....
R. 16,012-1,603.	.....	Tivy ..	do ..	.....	do ..	100 links & variable.	1 0 28½	In two areas of 2 roods 14½ perches and 2 roods 12 perches respectively.

DESCRIPTION OF ROAD OPENED :—Deviation of part of road Nowra to West Cambewarra, parish of Illaroo, county of Camden, Cambewarra Shire,—as shown on plan catalogued R. 15,892-1,603.

[Registration No. of Papers—Roads 1924-865-10.]

DESCRIPTION of lands now resumed for the road specified above, and dedicated as a Public Road, and of roads &c., deemed to be unnecessary, which are now closed.

A proposal to resume the lands referred to for the land in question, and to close the roads, &c., deemed to be unnecessary, was published in the Government Gazette of 8th May, 1925, folio 2144.

LAND DISTRICT OF NOWRA.

Portion No.	Area.	Parish Name.	Reputed Owner.	Occupier.	Character of Holding.	Width of Land Resumed.	Area Resumed.	Roads, &c., closed.
	a. r. p.						a. r. p.	
176	48 0	Illaroo ..	W. M. Gibson ..	Thos. Thurgate	Freehold ..	100 links & variable.	1 3 16	The unnecessary part of boundary roads 50 links wide adjoining the southern boundary of portion 67 and separating portion 55 from end of road and portion 176, north of new road are closed and to be granted in compensation. The unnecessary part of confirmed road (R. 163-1,603) 50 links wide, north and east of portion 176, north of new road, is closed and thus vested in the owner of adjoining lands.

DESCRIPTION OF ROAD OPENED :—Deviation of the road within portions 209 $\left(\frac{i}{ix}\right)$ and 210 $\left(\frac{i}{x}\right)$, parish of Nundialla, county of Camden, Wingecarribee Shire,—as shown on plan catalogued R. 15,839-1,603.

[Registration No. of Papers—Roads 1924-556-17.]

DESCRIPTION of lands now resumed for the road specified above, and dedicated as a Public Road, and of roads, &c., deemed to be unnecessary, which are now closed.

A proposal to resume the lands referred to for the road in question, and to close the roads, &c., deemed to be unnecessary, was published in the Government Gazette of 29th May, 1925, folio 2383.

LAND DISTRICT OF MOSS VALE.

Portion No.	Area.	Parish Name.	Reputed Owner.	Occupier.	Character of Holding.	Width of Land Resumed.	Area Resumed.	Roads, &c., closed.
	a. r. p.						a. r. p.	
209 $\left(\frac{i}{ix}\right)$	85 0 0	Nundialla..	Norman Heath Rickard.	Norman Heath Rickard and track in use.	Freehold ..	50 links ..	1 1 16	The following roads are closed and part thereof to be granted in compensation:—Reserved roads within portions 209 and 210; that part of boundary road north of portion 209, lying east of the north-western prolongation of the new road within that portion; boundary road north of portions 68 and 69; boundary road east of portion 79.
210 $\left(\frac{i}{x}\right)$	80 0 0	Do ..	do ..	do ..	do ..	50 ,, ..	1 1 22	

NOTIFICATION OF RESUMPTION, WITHDRAWAL, AND DEDICATION OF LANDS FOR ROADS, &c.—*continued.*

Description of Road opened:—Road within Warbrecean Estate, parishes of Brassi and Citgathen, county of Townsend, Murray Shire,—as shown on plan catalogued R. 15,668–1,603.

[Registration No. of Papers—Roads 1924–880–17.]

Description of lands now resumed for the road specified above, and dedicated as a Public Road, and of roads, &c., deemed to be unnecessary, which are now closed.

A proposal to resume the lands referred to for the road in question, and to close the roads, &c., deemed to be unnecessary, was published in the Government Gazette of 20th March, 1925, folio 1485.

Land District of Deniliquin.

Portion No.	Area.	Parish Name.	Reputed Owner.	Occupier.	Character of Holding.	Width of Land Resumed.	Area Resumed.	Roads, &c., closed.
	a. r. p.						a. r. p.	
56	137 0 0	Brassi ..	Henry Alington Lindsay Field.	Henry Alington Lindsay Field.	Freehold ..	100 links ...	4 3 38	.....
154	120 0 0	Citgathen..	do ..	do ..	do ..	100 ,, ..	0 2 29	.....
129	40 0 0	Do ..	do ..	do ..	do ..	100 ,, ..	2 3 9	.....
131	320 0 9	Do ..	do ..	do ..	do ..	100 ,, ..	5 0 26	.....

The following unnecessary roads are closed and part thereof to be granted in compensation:—Reserved road within portion 26; boundary road separating portion 4 from portion 5; boundary road, south of portions 57, 28, 26, excluding part necessary to preserve continuity of reserved road within portion 28, parish of Brassi. Reserved road within portion 65; reserved road at south-west corner of portion 63; boundary road south of portion 65; boundary road (100 links wide) south of part of portion 66; boundary road (100 links wide) south of portion 46, end of closed road, portions 14, 10, 9, and 5; boundary road (100 links wide) south of part of portion 51; part of boundary road east of portions 7, 6, end of closed and said road, and portion 5, north of public road (R. 7,600–1,603), parish of Warbrecean. Part of reserved road within portion 154, east of new road (R. 15,668–1,603); boundary road separating portion 154 from portions 137 and 136; boundary road west of portions 129, 125, 121, and 109; reserved road within portion 121; boundary road south of portion 122; boundary road south of portion 77 and end of closed road; parish of Citgathen. Boundary road, south of portion 233, parish of South Deniliquin, county of Townsend.

[1611] Sydney, 18th September, 1925.

NOTIFICATION UNDER THE PUBLIC ROADS ACT, 1902, OF RESUMPTION AND WITHDRAWAL AND DEDICATION OF LANDS FOR ROAD, OF DECLARATION OF EXISTING ROADS TO BE PUBLIC ROAD, AND OF THE CLOSURE OF ROADS DEEMED TO BE UNNECESSARY.

In pursuance of the provisions of the Public Roads Act, 1902, I, Sir Dudley Rawson Stratford de Chair, Admiral in the Royal Navy, Knight Commander of the Most Honourable Order of the Bath, Member of the Royal Victorian Order, Governor of the State of New South Wales, and its Dependencies in the Commonwealth of Australia, with the advice of the Executive Council, do hereby notify, that the lands hereunder described, which are required for the roads hereunder specified (in respect of which roads, notice of proposal to open the same has duly been given), are hereby resumed or withdrawn for the several roads referred to; also that the said lands are hereby dedicated as roads; also that the existing roads, particularised hereunder, are hereby declared to be Public Roads; and also that the roads hereunder specified, which are deemed to be unnecessary (in respect of which notice of proposal to close the same has duly been given) are hereby closed.

P. F. LOUGHLIN, Minister for Lands.

D. R. S. de CHAIR,
Governor.

Description of Road opened:—Road through portions 5 and 37, parish of Burburgate, county of Nandewar, Liverpool Plains Shire,—as shown on plan catalogued R. 15,307–1,603.

[Registration No. of Papers—Roads 1922–726–25.]

Description of lands now resumed for the road specified above, and dedicated as a Public Road, and of roads, &c., deemed to be unnecessary, which are now closed.

A proposal to resume the lands referred to for the road in question, and to close the roads, &c., deemed to be unnecessary, was published in the Government Gazette of 7th December, 1923, folio 5749.

Land District of Gunnedah.

Portion No.	Area.	Parish Name.	Reputed Owner.	Occupier.	Character of Holding.	Width of Land Resumed.	Area Resumed.	Roads, &c., closed.
	a. r. p.						a. r. p.	
5	40 0 0	Burburgate	T. L. & P. S. Wills Allen.	T. P. Wills Allen ..	Freehold ..	Variable ..	0 0 1	The unnecessary boundary road 1 chain wide separating portions 200 rem. and 154 rem. from portions 53, 81 and 136 rem. and the unnecessary reserved road 1 chains wide within portions 56 and 81, all in the parish of Westaliba, are closed and part thereof granted in compensation.
37	222 3 30	Do ..	do ..	do ..	do ..	484·3 links	8 2 9	

Note.—This notice is in lieu of and supersedes that published in Government Gazette of 18th July, 1924, page 3556.

[1237] Sydney, 18th September, 1925.

RESUMPTION OF LAND AND DEDICATION OF ROAD UNDER SECTION 9, PUBLIC ROADS ACT, 1902.

I, Sir Dudley Rawson Stratford de Chair, Admiral in the Royal Navy, Knight Commander of the Most Honourable Order of the Bath, Governor of the State of New South Wales and its Dependencies, in the Commonwealth of Australia, do hereby notify that the lands required for the road hereunder specified shall be and they are hereby resumed and dedicated as a Public Road in accordance with the provisions of section 9, Public Roads Act, 1902.

D. R. S. de CHAIR,
Governor.

P. F. LOUGHLIN, Minister for Lands.

Description of Road opened:—Extension of Dover-street, parish of Botany, county of Cumberland, Municipality of Botany,—as shown on plan catalogued R. 16,084-1,603.

[Registration No. of Papers—Roads 1925-56-3.]

Description of lands now resumed for the road specified above and dedicated as a Public Road.

Metropolitan Land District.

Portion No.	Area.	Parish Name.	Reputed Owner.	Occupier.	Character of Holding.	Width of Land Resumed.	Area Resumed.	Remarks.
	a. r. p.						a. r. p.	
153 (Now subdivided.)	600 0 0	Botany ..	W. W. Bayliss ..	W. W. Bayliss	Freehold ..	100 links and variable.	0 0 21½	This resumption embraces part of the land comprised in Transfer No. 9,143 at the Land Titles Office.
Do ..	600 0 0	do ..	Police Department	.....	do ..	Variable ..	0 0 18½	This resumption embraces part of the land comprised in Transfer No. 5,746 at the Land Titles Office.

[1604] Sydney, 18th September, 1925.

REVOCATION FROM RESERVES—SALE, LEASE, &c.—CONSEQUENT ON CONVERSION OF SPECIAL LEASES.

It is hereby notified that the reserves from sale, lease, &c., particularised in the Schedule hereto, have been revoked, consequent on the conversion into conditional purchase or other tenures under the provisions of section 190 of the Crown Lands Consolidation Act, 1913, of special leases, covering the Crown lands within the said reserves, and that such revocation shall take effect from the dates of approval by the Minister for Lands of the granting of the conversion applications as specified in the said Schedule.

P. F. LOUGHLIN, Minister for Lands.

Land District.	Division.	Reserve No.	Purpose.	Date of Notification.	County.	Parish.	Shire, &c.	Area.	Part revoked.	Date from which revocation takes effect.
								a. r. p.		
Parkes ..	Central..	37,981	From sale and lease other than special lease by auction.	23 July, 1904	Ashburnham.	Martin ..	Goobang Shire.	277 2 0	Part within portion 167. Plan A. 5,978-1,770. Sales 1925-13,358.	6 July, 1925
Carcoar ..	Eastern..	41,922	From sale for firewood.	7 Aug., 1907	Georgiana .	Burraga ..	Abercrombie Shire.	185 0 0	The whole; being portion 103. Plan G. 4,947-1,506 Sales 1925-13,405.	13 July, „
Young ..	do ..	741	From sale for water supply.	16 Feb., 1875	Monteagle..	Young ..	Burrangong Shire.	4 1 32	Part within portion 2,296. Plan M. 6,400-1,780. Sales 1925-14,022.	9 Jan., „
Boorowa ..	do ..	27,247	do ..	12 Mar., 1898	Harden ..	Cumbamurra.	Demondrille Shire.	4 3 25	Part within portion 159. Sales 1925-15,758.	4 Oct., 1924
Gundagai ..	do ..	34,405	do ..	10 May, 1902	(Village of Clarendon.. (Town of G	McMahon). North Gundagai. undagai).	Gundagai Municipality.	0 3 27½	Part within porsion 517. Sales 1925-10,741.	11 June, 1925

[1601] Sydney, 18th September, 1925.

REVOCATION OF AREAS SET APART FOR CROWN-LEASE, &c.

It is hereby notified that, in pursuance of the provisions of the Crown Lands Consolidation Act, 1913, the areas set apart for Crown-lease, &c., particularised hereunder, are hereby revoked.

P. F. LOUGHLIN, Minister for Lands.

Land District.	Division.	Class of Holding for which the Land was set apart.	Date of Notification.	County.	Parish.	Shire.	Area.	Part revoked.	Papers No.
							a. r. p.		
Bombala ..	Eastern..	Crown-lease Area No. 1,245.	13 May, 1914	Wellesley..	Cathcart ..	Bibbenluke ..	2,475 0 0 (about).	Parts within portion 327 and blocks B. and E. Plan W. 5,047-1,584.	Ms. 1925-9,342.
Bega	do ..	Crown-lease Area No. 2,483.	2 June, 1916	Auckland..	Bredbendoura.	Imlay	8,070 0 0 (about).	The whole	do
Do	do ..	Homestead Farm Area No. 1,371.	31 Mar., 1922	do ..	do ..	do	1,510 0 0 (about).	Parts within blocks F., G., H., J., K., and M.	do
Do	do ..	Additional holdings, at 6s. 8d. per acre.	21 Oct., 1921	do ..	do ..	do	400 0 0 (about).	Part within block D as shown on helio. "X." with papers Ms. 1925-9,342.	do
Tumut ..	do ..	Additional holdings, at 10s. per acre.	2 Nov., 1923	Wynyard ..	Nacka Nacka.	Gadara ..	814 0 0	The whole; being porbion 173. Plan W. 5,731-2,119.	Sales 1925-13,536.
Goulburn ..	do ..	Additional holdings, at 6s. 8d. per acre.	4 July, 1924	Argyle ..	Tarago ..	Mulwaree ..	72 1 0	Part within portion 241. Plan A. 4,411-2,121.	Leases 1925-16,190.
Cooma ..	do ..	Crown-lease Area No. 519.	9 April, 1912	Beresford ..	Good Good	Monaro.. ..	560 0 0 (about).	Part within classification reserve, notified this day.	Mis. 1925-9,511.
Do	do ..	Crown-lease Area No. 2,148.	3 Nov., 1915	do ..	do ..	do	900 0 0 (about).	do do ..	do
Do ..	do ..	Crown-lease Area No. 72.	3 May, 1912	do ..	Big Badja	do ..	1,390 0 0 (about).	The whole. Plan B. 3,689-1,765.	do
Do ..	do ..	Conditional Purchase Lease Area No. 74.	24 July, 1907	do ..	do ..	do ..	1,210 0 0 (about).	The whole. Plan B. 3,689-1,766.	do

[1602] Sydney, 18th September, 1925.

REVOCATION OF RESERVES FROM SALE, LEASE, &c.

IT is hereby notified, for public information, that under the provisions of section 30 of the Crown Lands Consolidation Act, 1913, the reserves from sale, lease, &c., hereunder described, are hereby revoked, but such revocation shall not take effect until after the expiration of sixty days from the above date.

P. F. LOUGHLIN, Minister for Lands.

Land District.	Division.	Reserve No.	Purpose.	Date of Notification.	County.	Parish.	Shire, &c.	Area.	Part revoked.	Papers No.
Bombala ..	Eastern ..	49,885	From sale generally	13 May, 1914	Wellesley ..	Burrimbuseo.	Bibbenluke Shire.	a. r. p. 250 0 0 (about).	Within Coolangubra State Forest No. 547 (No. 1 Extension), dedicated 3rd July, 1925. Plan W. 3,704-1,584.	Ms. 1925-7,713.
Dubbo ..	Central ..	1,721	From sale for public school purposes.	21 Aug., 1889	Narromine.	Burrabadine.	Talbragar Shire.	20 0 0	The whole; portion 10. Plan P. 872-1,978.	Sales 1925-12,765.
Lismore ..	Eastern ..	....	Reserve from sale and lease under section 206.	19 June, 1925	Rous ..	Byron .	Byron Shire ..	52 1 0	The whole; portion 228. Plan R. 8,529-1,759.	Sales 1925-11,459.
This land will become available for suburban holding on and after 18th November, 1925, under the same terms and conditions as originally notified 9th July, 1918. The area is now 52¼ acres.										
Nyngan ..	Central ..	762	From sale for water supply.	29 Dec., 1876	Flinders ..	Walwa and Kinnear.	Bogan Shire ..	1,840 0 0 (about.)	The whole	Ms. 1925-5,773.
Do ..	do ..	41,725	From sale	29 May, 1907	do ..	Walwa, Walton, & Kinnear.	do ..	8,000 0 0 (about).	Part within Grahway State Forest No. 73, and No. 1 Extension, dedicated 18th February, 1914.	do
Do ..	do ..	41,726	From lease other than 18th section lease.	29 ,, ,, ..	do ..	do .	do ..	8,000 0 0 (about).	do ..	do
Do ..	do ..	24,324	From sale for temporary common (Hermidale).	18 July, 1896	Flinders ..	Boree ..	Bogan Shire ..	15 0 0 (about).	The part south of the south-westerly prolongotion of the north west boundary of portion 2 (parish of Foster).	Ms. 1925-3,699.
Do ..	do ..	24,325	From annual lease or occupation license for temporary common (Hermidale).	18 ,, ,,	do ..	do ..	do ..	15 0 0 (about).	do	do
Braidwood	Eastern ..	. . .	From sale or lease under section 228.	13 Aug., 1924	Dampier ..	Shoalhaven	Tallaganda Shire.	120 0 0	The whole; being portion 45. Plan D. 2,739-1,618.	Leases 1925-16,041.
Condobolin	Central ..	....	do ..	12 Sept., 1923	Cunningham.	Micabil ..	Lachlan Shire..	352 3 0	The whole; being portion 64. Plan C. 1,200-1,947 R.	Leases 1925-16,116.
Cooma ..	Eastern ..	....	do ..	1 Jan., 1925	Beresford .. (Village of	Brausby .. Beulbo).	Monaro Shire ..	3 3 22	The whole; being section 9. Plan Beulbo 1.	Leases 1925-15,917.
Corowa ..	Central ..	34,341	From lease generally for viticulture.	26 April, 1902	Hume ..	Quat Quatta.	Hume Shire ..	106 1 0	The whole; being portion 125. Plan H. 3,281-1,668.	Leases 1925-15,679.
Do ..	do ..	35,474	do ..	13 Dec., ,,	do ..	do ..	do ..	68 2 0	The whole; being portion 126. Plan H. 3,316-1,668.	do
Deniliquin ..	do ..	998	From sale for travelling stock.	2 Dec., 1873	Townsend	Yalama ..	Murray Shire..	5 0 0	Part within portion 128. Plan T. 4,574-1,803.	Leases 1925-16,289.
Dunedoo Central.	do ..	55,743	From sale or lease for Public School purposes.	30 Jan., 1920	Lincoln ..	Dapper ..	Cobbora Shire.	8 0 7	Portion 118. Plan L. 3,332-1,566.	Ms. 1924-12,882.
Gunnedah ..	do ..	56,440	From after-auction sale	28 Sept., 1923	Pottinger ..	Goragilla ..	Coonabarabran Shire.	37 0 0	The whole, being portion 70. Plan P. 5,446-1,781	Leases. 1925-13,177.
Hillston ..	do ..	47,075	do ..	27 Mar., 1912	Nicholson .. (Town of Hillston North)	Redbank ..	Hillston Municipality.	0 2 0	The whole. Plan H. 14 2,203.	Ms. 1925-86.
Inverell ..	Eastern ..	408	From sale for access	12 Oct., 1875	Arrawatta	Wanderer ..	Macintyre Shire	6 2 0 (about).	Part within portion 54 and adjoining road. Plan A 3,389-1,847.	Ms. 1924-12,098.
Maitland ..	do ..	56,816	From sale for School of Arts.	15 Feb., 1924	Northumberland. (Village of	Stanford .. Stanford Merthyr).	Tarro Shire ..	0 1 3¼	The whole; being allotment 1, section 14. Plan Stanford Merthyr 16.	Ms. 1924-12,692.
Do ..	do ..	56,817	From lease generally for School of Arts.	15 ,, 1924	do ..	do ..	do ..	0 1 3¼	do	do
Metropolitan.	do ..	50,889	From sale for Fire Brigade station.	11 Aug., 1915	Cumberland.	Manly Cove	Warringah Shire.	0 1 25	The whole; portion 551. U. 2,544-2,030.	Ms. 1925-5,333.
Do ..	do ..	57,760	From sale and lease generally (sec. 25A).	30 Jan., 1925	do ..	Petersham	Municipality of Ashfield.	6 2 0	The whole. Plan Ms. 6,187 Sy.	Ms. 1924-9,894.
Murwillumbah.	do ..	42,860	From lease for public school.	8 July, 1908	Rous ..	Brunswick	Byron Shire .	4 1 38	The whole; being portion 186. Plan R. 6,456-1,759.	Leases 1925-16,285.
Narrabri ..	Central ..	43,689	For travelling stock	24 Mar., 1909	Nandewar ..	Tipereena ..	Namoi Shire ..	2 1 33	Part within portion 295. Plan N. 2,241-1,774.	Ms 1924-13,806.
Narrandera	do ..	5,761	From sale for travelling stock and camping	17 ,, 1888	Cooper ..	Tabbita North.	Carrathool Shire.	35 0 0 (about.)	Part within portion 11. Plan C. 4,088-1,804.	Sales 1925-15,017.
Do ..	do ..	5,765	From lease for travelling stock and camping.	17 ,, ,,	do ..	do ..	do ..	50 0 0 (about.)	do	do
Newcastle ..	Eastern ..	50,664	From sale for public recreation.	5 May, 1915	Northumberland.	Newcastle	Municipality of New Lambton.	0 2 20 (about).	The part within public road. R. 15,995-1,603.	Rds. 1925-115-8.
Orange ..	do ..	17,032	Cremation of night soil and refuse.	7 Jan., 1893	Bathurst ..	Orange ..	Canobolas Shire	3 0 0	The whole. Plan B. 3,420-2,009.	Ms. 1925-4,470.
Temora ..	do ..	2,506A	From sale for water supply.	7 May, 1883	Bland ..	Bundawarrah.	Temora Municipality.	2 0 18	That part within portion 1,140. Plan B. 4,504-1,946.	Ms. 1925-4,043.
Urana ..	Central ..	27,670	From sale for travelling stock and camping.	21 May, 1898	Urana ..	Ross ..	Lockhart Shire	14 3 0 (about.)	The part within road R. 15,463-1,603.	Ms. 1925-5,013.
Warren ..	do ..	....	From sale or lease under section 228.	28 ,, 1924	Gregory ..	Morbella ..	Marthaguy Shire.	1,300 0 0	The whole; being portions 37, 40 and 41. Plan G. 1,427-1,907.	Leases 1925-15,428.
Wellington..	Eastern ..	56,315	From sale for Fire Brigade station site.	17 Aug., 1923	Wellington	Wellington	Wellington Municipality.	0 0 15¾	The whole. Plan W. 87-1,281.	Ms. 1925-579.
Do ..	do ..	56,316	From lease generally.	17 ,, ,,	(Town of Wellington.) do ..	do ..	do ..	0 0 15¾	do do ..	do

REVOCATION OF RESERVES FROM SALE, LEASE, &c.—*continued.*

Land District.	Division.	Reserve No.	Purpose.	Date of Notification.	County.	Parish.	Shire, &c.	Area.	Part revoked.	Papers No.
								a. r. p.		
Molong ..	Eastern ..	1,799	Water supply ..	8 Jan., 1883	Gordon ..	Obley ..	Talbragar Shire	160 0 0 (about).	Part in parish of Obley ..	Leases 1925–15,339.
Casino ..	do ..	52,829	From sale for hospital.	7 June, 1918	Rous ..	Runny-mede.	Kyogle Shire ..	4 0 5	The whole; portions 177 and 179. Plans R. 7,814 and 8,580–1,759.	Ms. 1924–11,048.
Do ..	do ..	52,830	From lease generally.	7 „ „	do ..	do ..	do ..	4 0 5	do ..	do
Do ..	do ..	53,940	From sale for public school purposes.	7 May, 1920	do ..	do ..	do ..	1 0 19¾	The whole; portions 142, 143, 147, 148, 149, &c. Plan R. 7,620–1,759.	do
Do ..	do ..	53,941	From lease generally.	7 „ „	do ..	do ..	do ..	1 0 19¾	do ..	do
Glen Innes ..	do ..	42,983	From sale for temporary common (Emmaville).	19 Aug., 1908	Gough ..	Scone ..	Severn Shire ..	4 2 0	Part within road shown on plan R. 15,666–1,603.	Roads 1923 856–5.
Do ..	do ..	42,984	From lease and license.	19 „ „	do ..	do ..	do ..	4 2 0	do do ..	do
Molong ..	do ..	57,730	From sale for public school.	16 Jan., 1925	Gordon ..	Ganoo ..	Macquarie Shire.	4 1 0	The whole, being portion 101. Plan G. 3,762–1,567.	Ms. 1925–1,450.
Do ..	do ..	57,731	From lease generally	16 „ „	do ..	do ..	do ..	4 1 0	do	do
Tamworth ..	do ..	57,982	From sale for public recreation (addition).	8 May, „	Inglis .. (suburbs of	Moonbi .. Moonbi).	Cockburn Shire	16 2 0 (about)	The whole. Plan M. 9–1,581.	Ms. 1925–2,351.
Wagga Wagga.	Central ..	57,327	From sale for public hall.	25 July, 1924	Wynyard .. (Town of L	Tywong .. adysmith).	Kyeamba Shire	0 1 8	The whole. Plan Ladysmith 2.	Ms. 1925–4,120.
Do ..	do ..	57,328	From lease generally.	25 „ „	do	do ..	do ..	0 1 8	do do .	do
Nyngan ..	do ..	26,460	From sale for travelling stock.	4 Sept., 1897	Canbelego	Hermitage	Bogan Shire ..	52 0 0 (about).	Part within road shown on plan R. 15,267–1,603.	Mis. 1925–3,724.
Do ..	do ..	33,677	From sale for extension to temporary common.	21 Dec., 1901	do .. (Suburbs of	do .. Hermidale).	do ..	20 0 0 (about).	do ..	do

[1603] Sydney, 18th September, 1925.

REVOCATION OF NOTIFICATION OF TRACTS OR AREAS PREVIOUSLY NOTIFIED AS NOT AVAILABLE FOR SETTLEMENT UNTIL FURTHER NOTIFICATION.

IT is hereby notified, for public information, that, under the provisions of the Crown Lands Consolidation Act, 1913, the notifications that the tracts or areas hereunder described are not available for settlement until further notification, are hereby revoked.

P. F. LOUGHLIN, Minister for Lands.

Land District.	Division.	Date of Notification.	County.	Parish.	Shire.	Area.	Part revoked.	Papers No.
						About Acres.		
Bombala ..	Eastern ..	27 Feb., 1925..	Wellesley ..	Burrimbucco ..	Bibbenluke.. ..	240	The whole. Plan W. 3,875–1,584 ..	Ms. 1925–7,713.
Eden	Do ..	27 „ „ ..	Auckland ..	Kanoonah	Imlay	1,190	Within Coolangubra State Forest No. 547 (No. 1 Extension), dedicated 3rd July, 1925. Plans A. 3,470, 3,486 R. 2,998.	do
Hillston ..	Central ..	2 Nov., 1910..	Dowling ..	Bimbil	Bland	280	Part within approved Special Lease 24–6.	Leases 1925–15,084.

[1612] Sydney, 18th September, 1925.

NOTIFICATION SETTING APART CROWN LANDS FOR ORIGINAL SUBURBAN HOLDINGS.

IT is hereby notified that, in pursuance of the provisions of the Crown Land Consolidation Act, 1913, the Crown Land comprised within the areas hereunder mentioned are hereby set apart for Original Suburban Holdings, and shall be disposed of under the prevailing conditions of the law.

The areas will be available on and after 2nd NOVEMBER, 1925.

An application shall be in Form 9 and (unless it be lodged with the Crown Land Agent during the first week that the land becomes available), shall be accompanied by one half-year's rent in advance, and by an instalment of one-tenth of the survey fee; but upon confirmation of an application such rent and survey fee must be paid. The survey fee shall (unless the holder desires to pay the fee sooner) be paid in ten equal yearly instalments, with interest at the rate of 4 per centum per annum on the amount unpaid.

All applications should be lodged with the local Crown Land Agent by the applicant in person, or by his agent in person duly authorised in writing, and all such applications and all applications in posted letters received by the Land Agent at any time on the 2nd November, 1925, or at any time between the 2nd November, 1925, and the 7th November, 1925, inclusive, shall, where conflicting together be deemed to be and to have been lodged with such Land Agent simultaneously on the 2nd November, 1925.

Any application received by the Crown Land Agent by post or otherwise before the 2nd November, 1925, being informal cannot be considered, and must be disallowed.

The Suburban Holdings will be subject to the general provisions of the Crown Lands Acts and the Regulations thereunder, and to the following special conditions:—

(*a*) The suburban holder shall take such measures as the Minister for Lands may deem reasonable or sufficient to free and keep the land free from rabbits and other noxious animals, and shall, throughout the currency of the lease effectually destroy, or cause to be destroyed, all Bathurst burr, noogoora burr, African boxthorn, Mexican poppy, prickly-pear, lantana, blackberry, wild tobacco, briars, and all scrub (except edible scrub), undergrowth, and such plants or weeds as are or may from time to time be declared to be noxious, under the Local Government Act, 1919, in all municipalities and shires, or in the particular shire or municipality in which the land leased or any part of it is situated.

(*b*) The suburban holder shall preserve ample green timber for shelter and shade purposes.

NOTIFICATION SETTING APART CROWN LANDS FOR ORIGINAL SUBURBAN HOLDINGS—*continued.*

The principal conditions which attach to a Suburban Holding are residence for the term of five years and payment of rent, but any building erected must conform to the ordinances under the Local Government Act.

After the expiration of five years from the confirmation of application a grant of the Holding will issue, provided all required conditions have been complied with.

Where any land contains improvements which are or are not the property of the Crown the holder shall pay the capital value of such improvements in accordance with the provisions of Part VIII of the Crown Lands Consolidation Act, 1913.

P. F. LOUGHLIN, Minister for Lands.

NOTE.—*All information may be obtained from, and all forms of application will be filled in by, the Crown Lands Agent free of cost, if so desired by the applicant.*

Classification does not imply a guarantee of the suitability of the land for the purpose stated, about which a settler should take steps to satisfy himself.

NOTE.—No promise of monetary assistance under the Returned Soldiers Settlement Act, 1916, can be made in respect of these blocks.

County.	Parish.	Portion comprised in Suburban Holding.	Area of Suburban Holding.	Capital Value for first period of 20 years.	Annual Rent for first period of 20 years.	Survey Fee.	Nature and Estimated Value of Improvements.	Nearest Town and distance thereerom.	Character of Land, Soil, Timber, &c., Water Supply.
			a. r. p.	£ s. d.	£ s. d.	£ s. d.			
Buller ..	Robertson	106	0 1 0	50 0 0	1 5 0	4 6 8	Nil.	Private village of Bonalbo adjoining; Casino, 6 miles north-west; Casino, about 35 miles easterly.	Gently sloping land of sandstone formation, clayey soil and subsoil; timbered with ironbark, red gum, grey gum, apple-tree, and bloodwood. Good elevated building sites adjacent to the private village of Bonalbo. Plans B. 2,300 and 2,301–1,741. Ms. 1925–8,352.
		107	0 1 2	40 0 0	1 0 0	4 6 8			
		108	0 1 5	40 0 0	1 0 0	4 6 8			
		109	0 1 9	40 0 0	1 0 0	4 6 8			
		110	0 1 10	40 0 0	1 0 0	4 6 8			
		111	0 1 13	40 0 0	1 0 0	4 6 8			
		112	0 1 16	40 0 0	1 0 0	4 6 8			
		113	0 1 19	40 0 0	1 0 0	4 6 8			

SUBURBAN HOLDING AREA No. 1,483.

EASTERN DIVISION.—LAND DISTRICT OF CASINO, AND KYOGLE SHIRE.

SUBURBAN HOLDING AREA No. 1,484.

CENTRAL DIVISION.—LAND DISTRICT OF COONABARRABRAN, AND COONABARABRAN SHIRE.

NOTE.—These blocks are not designed for home maintenance areas, but are intended to provide home sites for bushworkers or other persons of limited means, or by which an income from outside sources may be supplemented by the products of the land.

Gowen ..	Coonabarrabran.	343	65 0 0	65 0 0	1 12 6	6 6 8	No Crown improvements.	Coonabarrabran, about 1½ miles in a north-westerly direction by good road.	Level to undulating; sandy soil; timbered with white gum, bloodwood, stringybark, pine and ironbark; soil not retentive for dams; sub-artesian water obtainable at from 200 to 300 feet. Average annual rainfall, 29½ inches. Plans G. 2,316, 2,317, 2,319 and 2,320–1,797. Ms. 1925–9,201.
Do ..	do ..	344	72 3 0	72 15 0	1 16 5	6 13 4	do ..	do ..	
Do ..	do ..	346	62 2 0	62 15 0	1 11 5	6 6 8	do ..	do ..	
Do ..	do ..	347	83 0 0	83 0 0	2 1 6	7 0 0	do ..	do ..	

NOTE.—Classification reserve over the Coonabarrabran Suburban Area 28th June, 1921, notified 22nd June, 1923, together with reserve under section 206, covering portion 344, is hereby revoked. Within Coonabarrabran Population Area, proclaimed 10th February, 1894, which is not affected by this notification.

SUBURBAN HOLDING AREA No. 1,485.

CENTRAL DIVISION.—LAND DISTRICT OF DUNEDOO CENTRAL, AND COBBORA SHIRE.

Lincoln (Suburban village of	Boldrewood (Lands of Dunedoo.)	A	2 0 (about.)	45 0 0	1 2 6	4 6 8	Nil.	About ½ mile north-westerly from Dunedoo railway station.	Level country, good rich black soil; openly timbered with apple; good arable and grazing land; water supply in Talbragar River. Ms. 1925–8,508.

Includes the whole of R. 49,656 sale, 49,657 lease generally for police purposes, notified 28th January, 1914, which is hereby revoked.

SUBURBAN HOLDING AREA No. 1,486.

EASTERN DIVISION.—LAND DISTRICT OF TEMORA, AND TEMORA MUNICIPALITY.

Bland ...	Bundawarrah.	65	11 1 24	51 4 0	2 5 5	4 13 4	Clearing, &c., £12 15s.; fencing, £5 12s. 3d.; old tank, £12 10s. Crown property.	Within suburban of town of Temora, about 2 miles from railway station.	Gently undulating and flat country; red clay soil; timbered with ringbarked box, with a few suckers and seedlings; suitable for residential site. Rainfall, 19½ inches. Plan B. 2,816–1,946. Misc. 1925–7,515.

NOTE.—Includes reserve from sale and lease under section 206, and part (11 acres 1 rood 24 perches) of Suburban Holding Area No. 1,448, notified 14th July, 1922, which are hereby revoked. Within Temora Population Area, which is not affected by this notification.

[1508] Sydney, 18th September 1905.

NOTIFICATION SETTING APART CROWN LANDS FOR ORIGINAL HOMESTEAD FARMS.

IT is hereby notified that, in pursuance of the provisions of the Crown Lands Consolidation Act, 1913, the Crown Lands comprised within the areas hereunder mentioned are hereby set apart for Original Homestead Farms, and shall be disposed of under the prevailing conditions of the law.

The areas will be available on and after 2nd NOVEMBER, 1925.

An application shall be in Form 9, and (unless it be lodged with the Crown Land Agent during the first week that the land becomes available, or it is intended to effect improvements instead of paying rent) shall be accompanied by one-half-year's rent in advance and by an instalment of one-tenth of the survey fee; but upon confirmation of an application such rent (if it is not intended to effect improvements instead of paying rent) and survey fee must be paid. The survey fee shall (unless the holder desires to pay the fee sooner) be paid in ten equal yearly instalments, with interest at the rate of 4 per centum per annum on the amount unpaid.

All applications should be lodged with the local Crown Land Agent by the applicant in person, or by his agent in person duly authorised in writing, and all such applications; and all applications in posted letters received by the Land Agent at any time on the 2nd November, 1925, or at any time between the 2nd November, 1925, and the 7th November, 1925, inclusive, shall, where conflicting, together be deemed to be and to have been lodged with such Land Agent simultaneously on the 2nd November, 1925.

Any application received by the Crown Lands Agent, by post or otherwise before 2nd November, 1925, being informal cannot be considered and must be disallowed.

The Homestead Farms will be subject to the general provisions of the Crown Lands Acts, and the Regulations thereunder, and to the following special conditions :—

(*a*) The holder shall preserve ample green timber for shelter and shade purposes.

(*b*) The boundaries of each farm are to be fenced with a six-wire fence within five years of date of confirmation of application: Provided, however, that any other suitable fence may be erected on such boundaries with the approval of the Local Land Board.

(*c*) The holder shall take such measures as the Minister for Lands may deem reasonable or sufficient to free and keep the land free from rabbits and other noxious animals, and shall, throughout the currency of the lease, effectually destroy, or cause to be destroyed, all Bathurst burr, noogoora burr, African boxthorn, Mexican poppy, prickly-pear, lantana, blackberry, wild tobacco, briars, and all scrub (except edible scrub), undergrowth, and such plants or weeds as are or may from time to time be declared to be noxious, under the Local Government Act, 1919, in all municipalities and shires, or in the particular shire or municipality in which the land leased, or any part of it is situated.

The principal conditions which attach to a Homestead Farm are residence for a term of five years and payment of rent.

The Homestead Farms are not transferable until the condition of residence attaching thereto has been performed.

After the expiration of five years from the confirmation of application a grant of the Farm will issue, provided all required conditions have then been complied with.

Where any land contains improvements which are or are not the property of the Crown the holder shall pay the capital value of such improvements in accordance with the provisions of Part VIII of the Crown Lands Consolidation Act, 1913.

P. F. LOUGHLIN, Minister for Lands.

NOTE.—*All information may be obtained from, and all forms of application will be filled in by, the Crown Lands Agent free of cost, if so desired by the applicant.*

Classification does not imply a guarantee of the suitability of the land for the purposes stated, about which a settler should take steps to satisfy himself.

NOTE.—With the exception of the portion within Homestead Farm Area No. 1,653, no promise of monetary assistance under the Returned Soldiers Settlement Act, can be made in respect of the portions or blocks within the areas hereunder mentioned.

HOMESTEAD FARM AREA No. 1,653.

EASTERN DIVISION.—LAND DISTRICT OF BELLINGEN, AND NAMBUCCA SHIRE.

County.	Parish.	Portion comprised in Homestead Farm.	Area of Homestead Farm.	Capital Value for first period of 26 years.	Annual Rent for first period of 25 years.	Survey Fee.	Nature and Estimated Value of Improvements.	Nearest Town and distance therefrom.	Character of Land Soil, Timber, &c., Water Supply.
			Acres.	£ s. d.	£ s. d.	£ s. d.			
Raleigh ..	Raleigh ..	3	417	417 0 0	10 8 6	12 0 0	House, £80; barn, £30; about 1 acre cleared and cultivated, £20; about 89 acres partly cleared and grassed in part, £219. Crown property.	Bowraville, 22 miles.	Level, undulating, and hilly to mountainous country of slate formation, with clayey subsoil; soil generally good; thick forest country, with box, gum, oak, turpentine, and other hardwoods; dense softwoods along creek; water in North Creek is sufficient; part suitable for agriculture; sound country, suitable for dairying and grazing in conjunction. Plan R. 2,065–1,714. Ms. 1925–6,847.

NOTE.—Includes Homestead Farm Area No. 858 for a returned soldier only, notified 10th January, 1919, and reserve from sale or lease under section 206, which are hereby revoked.

HOMESTEAD FARM AREA No. 1,654.

EASTERN DIVISION.—LAND DISTRICT OF BELLINGEN, AND DORRIGO SHIRE.

County.	Parish.	Portion comprised in Homestead Farm.	Area of Homestead Farm.	Capital Value for first period of 26 years.	Annual Rent for first period of 25 years.	Survey Fee.	Nature and Estimated Value of Improvements.	Nearest Town and distance therefrom.	Character of Land Soil, Timber, &c., Water Supply.
			Acres.	£ s. d.	£ s. d.	£ s. d.			
Fitzroy ..	Bostobrick	C6	363 (ex. rd.)	363 0 0	9 1 6	12 0 0	Fencing on east boundary, the property of adjoining holder.	Dorrigo, about 14 miles.	Undulating to very steep, ridgy country, slate formation, light-brown to dark-brown soil, with clayey subsoil; timbered with gum, tallowwood, mesemate, box, oak, blackbutt, stringybark, with scrub, and softwoods in gullies; abundant rainfall and ample supply of water in creeks; Dorrigo butter factory distant about 14 miles. Plan F. 3,474–1,810. Ms. 1925–7,609.

Includes part (Block C) of Homestead Farm Area No. 1,478, and part (about 40 acres) of Homestead Farm Area No. 1,479, notified 27th April, 1923, which parts are hereby revoked.

NOTIFICATION SETTING APART CROWN LANDS FOR ORIGINAL HOMESTEAD FARMS—*continued.*

County.	Parish.	Portion comprised in Homestead Farm.	Area of Homestead Farm.	Capital Value for first period of 25 years.	Annual Rent for first period of 25 years.	Survey Fee.	Nature and Estimated Value of Improvements.	Nearest Town and distance therefrom.	Character of Land—soil, Timber, &c., Water Supply.
			Acres.	£ s. d.	£ s. d.	£ s. d.			
HOMESTEAD FARM AREA No. 1,655.									
EASTERN DIVISION.—Land District of Bellingen, and Dorrigo Shire.									
Fitzroy ..	Gundar ..	8	190½	285 7 6	7 2 9	9 6 8	House, £125; fencing, half value, £8 10s.; felling and ringbarking, £44 5s.; yard and old bails, £2 5s. Crown property.	Coramba town and railway station, 15 miles; Mole Creek railway siding, about 1 mile.	Undulating to hilly country of slate formation; fairly good soil in parts; western part poor, clayey and gravelly, clay subsoil; timbered with blackbutt, tallowwood, gum, oak, and brushwoods; water is permanent in Mole Creek; ample land for agricultural purposes along the creek and near frontage; sound country, suitable for dairying when well improved. Plan F. 1,809–1,810. Ms. 1925–7,636.

Homestead Farm Area No. 574, notified 28th July, 1916, and reserve from sale and lease under section 206 covering the above, are hereby revoked.

HOMESTEAD FARM AREA No. 1,656.									
EASTERN DIVISION.—Land District of Bellingen, and Nambucca Shire.									
Raleigh ..	Yarranbella	207 and 208.	300	225 0 0	5 12 6	10 13 4	House £50, kitchen £30, dairy £10, milking shed £20, yard £2 10s., fencing £113, ringbarking, clearing and grassing; part densely overgrown with weeds, &c., £336; Crown property; fencing £4 16s. half value, adjoining holder.	Bowraville, 5 miles north-easterly; Macksville, town and railway station, 12 miles south-easterly; Bowraville butter factory, 5½ miles.	Steep broken country, shale formation; gravelly brown and grey soil; part thickly timbered with blackbutt, tallowwood, turpentine, box, ironbark, mahogany, bloodwood and oak, remainder being ringbarked and partly cleared and grassed; sound grazing country, suitable for young and dry stock, but rather steep for dairying; sufficient water supply. Plans R. 2,572, 2,873–1,714. Sales 1925–5,654.

The covering reserve from sale and lease under section 206 Crown Lands Consolidation Act, 1913, is hereby revoked.

HOMESTEAD FARM AREA No. 1,657.									
EASTERN DIVISION.—Land District of Taree, and Manning Shire.									
Gloucester ..	Bervan ..	86	386½	289 13 9	7 4 11	12 0 0	House and tanks, £300; boundary and internal fencing, £160 8s.; ringbarking, destruction of timber, and clearing, £17 10s. Crown property.	Taree town and railway, about 10 miles.	Fronting the Taree-Tuncurry road; undulating country, with gravelly and clayey soils; thickly timbered with gum, bloodwood, oak, mahogany, blackbutt, turpentine, ironbark, and tallow-wood; it could be improved into fair grazing land. Mean annual rainfall, 43 inches. Plan G. 4,739–1,497. Ms. 1925–7,400.

Note.—The part of Homestead Farm Area No. 961, notified 1st August, 1919, and the reserve from sale and lease by operation of section 206, Crown Lands Consolidation Act, 1913, covering the above, are hereby revoked.

HOMESTEAD FARM AREA No. 1,658.									
EASTERN DIVISION.—Land District of Taree, and Manning Shire.									
Macquarie ..	Kerewong ..	74	320	213 6 8	5 6 8	10 13 4	Nil. ..	Wingham, about 27 miles.	From low to steep ridgy country with good brushed land along the creeks; diorite formation, loamy soils withclay subsoils; timbered with gum, oak, tallow-wood, box turpentine, mahogany and softwoods; a small area fit for cultivation; permanent water; it could be made suitable for dairying by clearing it and cultivating artificial grasses. Plan M. 5,976–666. Ms. 1925–7,399.

Note.—The reserve from sale and lease by operation of section 206, Crown Lands Consolidation Act, 1913, covering the above, is hereby revoked.

HOMESTEAD FARM AREA No. 1,659.									
EASTERN DIVISION.—Land District of Taree, and Manning Shire.									
Gloucester ..	Bohnock ..	A	417½ (about). (ex. rd.).	313 2 6	7 16 7	12 0 0	House, £200; dairy bails and yard, £30; clearing, &c., £35; fencing, £169 14s. Crown property.	Taree, about 8 miles.	Undulating country; light gravelly soil, clay subsoil; thickly timbered with gum, oak, blackbutt, and mahogany, with some ironbark; box, bloodwood, and tea-tree improvable into fair grazing land; suitable for dairying; permanent water in creek. Annual rainfall, about 45 inches. Plan C. 4,769–1,497. Ms. 1925–7,376.

Note.—The included part (portion 133) of Homestead Farm Area No. 983, notified 6th June, 1919, and covering reserve from sale and lease under section 206 are hereby revoked.

Proportional cost of road construction to be paid, £20 15s. 3d.

[1583] Sydney, 18th September, 1925.

NOTIFICATION SETTING APART CROWN LANDS FOR ORIGINAL CROWN-LEASES.

IT is hereby notified, for public information, that, in pursuance of the provisions of the Crown Lands Consolidation Act, 1913, the Crown Lands comprised within the areas hereunder mentioned are hereby set apart as respectively hereunder specified for Original Crown-leases or where so stated for Original Crown-leases for Grazing only, and shall be disposed of under the prevailing conditions of the law.

The areas will be available on and after 2nd NOVEMBER, 1925.

An application shall be in Form 9, and (unless it be lodged with the Crown Land Agent during the first week that the land becomes available) shall be accompanied by one half-year's rent in advance, and by an instalment of one-tenth of the survey fee; but upon confirmation of an application such rent and survey fee must be paid. The survey fee shall (unless the holder desires to pay the fee sooner) be paid in ten equal yearly instalments, with interest at the rate of 4 per centum per annum on the amount unpaid.

All applications should be lodged with the local Crown Land Agent by the applicant in person, or by his agent in person, duly authorised in writing, and all such applications and all applications in posted letters received by the Land Agent at any time on the 2nd November, 1925, or at any time between the 2nd November, 1925, and the 7th November, 1925, inclusive, shall, where conflicting, together be deemed to be and to have been lodged with such Land Agent simultaneously on the 2nd November, 1925.

Any application received by the Crown Land Agent by post or otherwise before the 2nd November, 1925, being informal cannot be considered and must be disallowed.

The land set apart is exempt from the operations of general license under the Forestry Regulations.

The Crown-leases will be subject to the general provisions of the Crown Lands Acts and Regulations thereunder, and to the following special conditions :—

(*a*) The Crown-lessee shall not assign or sublet without the consent of the Minister for Lands, and if any stock not owned by the lessee are found depasturing on the Crown-lease it shall be prima facie evidence of subletting.

(*b*) Power will be reserved to the Crown and to any person authorised by the Minister for Mines to enter upon the lease and search for and win minerals.

(*c*) Power will be reserved to the Crown to resume any portion of the lease which may be required for mining, mining purposes, or any other public purpose, upon giving notice in writing, and upon payment only of the value of the improvements on the portion resumed (such value not to exceed their costs), and a reduction of rent proportionate to the area resumed. In the case of resumption for mining or mining purposes, not less than one month's notice, and in the case of resumption for any other purpose, not less than three months' notice in writing will be given to the lessee.

(*d*) The holder of any Crown-lease shall, within six months from the date of confirmation of the lease, commence and take effective steps to keep the land so leased clear of rabbits and other noxious animals, and shall afterwards continue such efficient steps or means of keeping the land clear of the same during the whole term of the lease to the satisfaction of the Local Land Board. During the second year of the lease he shall commence and thereafter continue to clear the land of all Bathurst burr, noogoora burr, African boxthorn, Mexican poppy, lantana, blackberry, wild tobacco, briars, and all scrub (except edible scrub), undergrowth and such plants or weeds as are, or may from time to time be declared to be noxious under the Local Government Act, 1919, in all municipalities and shires, or in the particular shire or municipality in which the land leased or any part of it is situated, at the rate of not less than one-tenth of the total area each year, so that the whole shall be cleared during the first eleven years of the lease; and after any land has been cleared or operated upon the lessee shall keep it free from noxious weeds and scrub (other than edible scrub) during the remaining term of the lease to the satisfaction of the Local land Board.

(*e*) No timber shall be cut or removed from the land for the purpose of sale, except subject to the provisions of the Forestry Act, 1916, and the Regulations thereunder at the time in force.

(*f*) The lessee shall destroy all useless timber, except such as shall be necessary for the purposes of shade and shelter, and he shall preserve sufficient useful timber (if any) on the land leased for the purpose of improvements thereon.

(*g*) The lessee may, however, take from the land leased to him such timber and other material for building and other purposes upon such land as may be required by him as tenant thereof, provided such land is not comprised within a timber reserve or State forest.

(*h*) The lessee shall take effective steps to eradicate prickly-pear (if any) from the land leased, and keep the land clear therefrom to the satisfaction of the Minister for Lands during the term of such lease. The lessee shall commence such operations within six months from the date of confirmation of the lease, and within twelve months from such date shall clear from pear not less than one-third of the land leased. During each subsequent period of twelve months he shall eradicate the pear from not less than an additional one-third of the area leased, so that the whole area shall be cleared within three years from the date of confirmation of the lease.

Crown-lease Areas Nos. 4,308, 4,309, 4,311 to 4,314 inclusive, and 4,316 will, in addition to special conditions (*a*) to (*h*) mentioned above, be subject also to the following additional special condition :—

(*i*) The boundaries of each lease are to be fenced with a six-wire fence within five years of date of confirmation of lease: Provided however, that any other suitable fence may be erected on such boundaries with the approval of the Local Land Board.

Crown-lease Areas Nos. 4,310 and 4,315 will, in addition to special conditions (*a*) to (*h*) mentioned above, be subject also to the following additional special condition :—

(*j*) The boundaries of the lease are to be fenced with a fence of the classes prescribed by the Local Land Board, within five years of date of confirmation of application, or in the alternative, at the option of the holder, improvements of a permanent, fixed and substantial character and necessary for the beneficial occupation of the land, and which may include fencing, may be effected thereon to the value of not less than ten shillings per acre within the like period, but such improvements shall not in any case be required to be of greater value than £640, or 50 per cent. of the capital value of the land, provided, however, that upon application thereto, the Local Land Board may grant an exemption from fencing any portion of the boundaries of the lease.

Crown-lease Area No. 4,311 will, in addition to special conditions (*a*) to (*j*) mentioned above, be subject also to the following additional special conditions :—

(*k*) Gates of access to the area within reserve 21,548 from conditional sale shall be erected for the convenience of miners in any fences on the land.

(*l*) The right of conversion into a Homestead Farm of the area within mining reserve 21,548 from conditional sale as provided by section 135 of the Crown Lands Consolidation Act, 1913, is hereby barred.

(*m*) That part of the land not within reserve 21,548 from conditional sale may be used for agriculture.

(*n*) The lessee shall carefully preserve timber within strips of land two chains wide along the banks of Little Bread Creek.

The term of the lease shall be forty-five years, and a condition of residence for a term of five years shall attach thereto. The Crown lessee is required to enter into residence within six months from date of confirmation of the application for the lease.

Where any land contains improvements which are or are not the property of the Crown, the holder shall pay the capital value of such improvements in accordance with the provisions of Part VIII of the Crown Lands Consolidation Act, 1913.

P. F. LOUGHLIN, Minister for Lands.

Note.—*All information may be obtained from, and all forms of application will be filled in by, the Crown Lands Agent free of cost, if so desired by the applicant.*

Classification does not imply a guarantee of the suitability of the land for the purposes stated, about which a settler should take steps to satisfy himself.

NOTIFICATION SETTING APART CROWN LANDS FOR ORIGINAL CROWN-LEASES—*continued*

NOTE.—No promise of monetary assistance under the Returned Soldiers Settlement Act can be made in respect of th portions or blocks within the Areas hereunder mentioned.

CROWN-LEASE AREA No. 4,308.

EASTERN DIVISION.—LAND DISTRICT OF ARMIDALE, AND DUMARESQ SHIRE.

County.	Parish.	Portion comprised in Crown-lease.	Area of Crown-lease.	Capital Value for first period of 15 years.	Annual Rent for first period of 15 years.	Survey Fee.	Nature and Estimated Value of Improvements.	Nearest Town and distance therefrom.	Character of Land, Soil, Timber, &c., Water Supply.
			Acres.	£ s. d.	£ s. d.	£ s. d.			
Sandon ..	Cooney ..	9	3,283	1,641 10 0	20 10 5	29 6 8	Clearing, ringbarking, suckering, burning-off, dam and fencing £201 5s. Crown property. Fencing, £46 adjoining holders.	Armidale, 16 to 18 miles, Hillgrove, 8 to 10 miles.	The block includes about 500 acres tableland balance falls country, undulating to hilly on tableland, mountainous, steep, and precipitous in the falls; slate formation clayey and gravelly soils; stony subsoil open to thick forest of gum, stringybark pine and apple, sound country; fair pasturage, tableland suitable for sheep if netted; falls suitable for breeding and growing large stock; water supply in Guyra river and Baker's creek and dams on tableland. Average annual rainfall about 34½ inches. Mis. 1925–5,893.

NOTE.—Crown-lease Area No. 3,271, notified 2nd August, 1918, and reserve from sale and lease under section 206, are hereby revoked.

CROWN-LEASE AREA No. 4,309.

EASTERN DIVISION.—LAND DISTRICT OF ARMIDALE, AND DUMARESQ SHIRE.

County.	Parish.	Portion comprised in Crown-lease.	Area of Crown-lease.	Capital Value for first period of 15 years.	Annual Rent for first period of 15 years.	Survey Fee.	Nature and Estimated Value of Improvements.	Nearest Town and distance therefrom.	Character of Land, Soil, Timber, &c., Water Supply.
Clarke ..	Tiara ..	2	4,115 (ex rds).	2,057 10 0	25 14 5	32 0 0	Nil ..	About 58 miles south-easterly from Armidale, and about 60 miles north-westerly from Kempsey.	Steep, mountainous country, mainly of slate formation; grey and gritty loam, very stony and rocky; open to fairly dense forest country; timbered with white and red gum, stringybark, oak, and apple, with patches and areas of brush; natural water supply insufficient, could probably be conserved in gullies; grazing country only; suitable for strong dry stock, when improved about three-fourths of the area will become good sound, sweet grazing country. Average annual rainfall, about 40 inches. Ms. 1925–7,351.

NOTE.—Includes part block D (now portion 2) of Homestead Farm Area, No. 966, notified 8th August, 1919, which part is hereby revoked.

CROWN-LEASE AREA No. 4,310.

EASTERN DIVISION.—LAND DISTRICT OF BRAIDWOOD, AND TALLAGANDA SHIRE.

County.	Parish.	Portion comprised in Crown-lease.	Area of Crown-lease.	Capital Value for first period of 15 years.	Annual Rent for first period of 15 years.	Survey Fee.	Nature and Estimated Value of Improvements.	Nearest Town and distance therefrom.	Character of Land, Soil, Timber, &c., Water Supply.
			Acres.	£ s. d.	£ s. d.	£ s. d.			
St. Vincent	Milo ..	A (incl. por. 557).	2,300 (about).	958 6 8	11 19 6	24 0 0	Adjoining holders' boundary fencing only.	Araluen, 5 miles to north-west; Braidwood, 22 miles to north-west; Moruya, 30 miles (port) to south-east.	Granite and slate formation, sandy soil, rough, stony, mountainous country; timbered with gum, peppermint, and black ash, with ti-tree, hickory, and peppermint scrub; pasturage poor at present, but can be improved by timber treatment in gullies; suitable for grazing only; no noxious animals in evidence. Constant water in creeks. V. 2,485–2,013. Ms. 1925–6,971.
Do ..	do ..	B	900 (about).	375 0 0	4 13 9	17 6 8	do ..		

NOTE.—The included part (about 500 acres) of reserve for classification, notified 30th November, 1923, is hereby revoked.

CROWN-LEASE AREA No. 4,311 FOR GRAZING.

EASTERN DIVISION.—LAND DISTRICT OF CARCOAR, AND ABERCROMBIE SHIRE.

County.	Parish.	Portion comprised in Crown-lease.	Area of Crown-lease.	Capital Value for first period of 15 years.	Annual Rent for first period of 15 years.	Survey Fee.	Nature and Estimated Value of Improvements.	Nearest Town and distance therefrom.	Character of Land, Soil, Timber, &c., Water Supply.
			Acres.	£ s. d.	£ s. d.	£ s. d.			
Georgiana .	Abercrombie.	19	4,156 (ex. roads.)	1,355 6 8	17 6 4	32 9 0	About 25 chains nutting fence near south-west corner, £67 13s., and about 14 chains notting fence on boundary near south-west corner, £7 17s. 6d. Crown property. Boundary fencing, £10 17s. 6d. Property of adjoining holders. Boundary and internal fencing, £33 8s. 3d., stud yards, £4, and ringing, £15. Property of former annual lessee.	Newbridge railway station, 32 miles northerly; Burrawa, 16 miles easterly; Arthur, 10 miles north-easterly.	Fair rough mountainous country, slate formation, steep broken ridges, several patches of fair basalt country; thickly timbered with gum, brittlejack, red box, pine stringybark, and yellow box; water is not permanent. Rainfall, about 27 inches. Plan G. 6,334–1,506 Roll. Ms. 1925–6,784.

NOTE.—Reserve from sale or lease under section 206 and the included part of Crown-lease Area 2,872, notified 23rd March, 1917, are hereby revoked. Includes part of Reserve 21,548 from conditional sale, notified 29th September, 1914, not affected. The improvements referred to were on the land when last inspected, but the Crown cannot be responsible for their continued existence, and intending settlers should make inspection before applying for the land.

CROWN-LEASE AREA No. 4,312.

EASTERN DIVISION.—LAND DISTRICT OF CARCOAR, AND CROOKWELL SHIRE.

County.	Parish.	Portion comprised in Crown-lease.	Area of Crown-lease.	Capital Value for first period of 15 years.	Annual Rent for first period of 15 years.	Survey Fee.	Nature and Estimated Value of Improvements.	Nearest Town and distance therefrom.	Character of Land, Soil, Timber, &c., Water Supply.
			Acres.	£ s. d.	£ s. d.	£ s. d.			
Georgiana ..	Durridgee..	99	423	176 5 0	2 4 1	12 0 0	Boundary fencing. Property of adjoining holders.	Crookwell, 32 miles south-westerly.	Undulating to mountainous; slate and quartz formation; inferior gravelly soil, clay and rock subsoil; thickly timbered with brittlejack, stringybark, peppermint, apple, and box; permanent water in Bowles Creek. Rainfall, about 27 inches. Plan G. 6,330–1,506. Leases 1925–7,162.

NOTE.—Block F of Crown-lease Area No. 2,866, notified 23rd March, 1917, and reserve from sale or lease under section 206, are hereby revoked.

NOTIFICATION SETTING APART CROWN LANDS FOR ORIGINAL CROWN-LEASES—*continued.*

CROWN-LEASE AREA No. 4,313.

EASTERN DIVISION.—Land District of Casino, and Tenterfield Shire.

County.	Parish.	Portion comprised in Crown-lease.	Area of Crown-lease.	Capital Value for first period of 15 years.	Annual Rent for first period of 15 years.	Survey Fee.	Nature and Estimated Value of Improvements.	Nearest Town and distance therefrom.	Character of Land, Soil, Timber, &c., Water Supply.
			Acres.	£ s. d.	£ s. d.	£ s. d.			
Buller ..	Coutts ..	76	113	127 2 6	1 11 10	8 0 0	30 acres ringbarking (old) £9 ; 7 chains fencing (interior) 14s. Crown property. Fencing on south boundary £9 8s, half-value, the property of adjoining holder.	Urbenville, 6 miles north ; Kyogle, 54 miles ; Killarney, 59 miles.	Undulating to mountainous country of sandstone formation ; soil fairly good loam on eastern part—balance poor sandy soil ; openly to thickly timbered with gum, oak, ironbark, stringybark, bloodwood, apple, tiltree, and mahogany ; no natural water supply, but there is water in Beaury and Tooloom Creeks adjacent ; a small area can be cultivated near east boundary ; the pasturage is from inferior to good, about 30 acres of eastern part could be used for dairying, but generally the block is only suitable as a dry run for stock. Annual rainfall, about 43 inches. Butter factories at Kyogle, Killarney, and Wisngarie. Plan B 2,313-1,741. Ms. 1925-7,637.

The included part (Block B of about 108 acres) of Crown-lease Area No. 3,347, notified 24th January, 1919, and reserved from sale and lease under section 206, are hereby revoked.

CROWN-LEASE AREA No. 4,314.

CENTRAL DIVISION.—Land District of Dubbo, and Talbragar and Cobbora Shires.

County.	Parish.	Portion comprised in Crown-lease.	Area of Crown-lease.	Capital Value for first period of 15 years.	Annual Rent for first period of 15 years.	Survey Fee.	Nature and Estimated Value of Improvements.	Nearest Town and distance therefrom.	Character of Land, Soil, Timber, &c., Water Supply.
			Acres.	£ s. d.	£ s. d.	£ s. d.			
Lincoln ..	Mirrie ..	3	986	328 13 4	4 2 2	17 6 8	Nil.		
Do ..	do ..	4	1,115	371 13 4	4 12 11	18 13 4	Nil.		
Do ..	do ..	5	1,064	532 0 0	6 13 0	18 13 4	Nil.		
Do ..	do ..	6	1,181	393 13 4	4 18 5	20 0 0	Nil.		
Do ..	do ..	7	1,135	378 6 8	4 14 7	18 13 4	Nil.		
Do ..	Bomely ..	21	1,115	371 13 4	4 12 11	18 13 4	Nil.		
Do ..	do ..	22	1,106	368 13 4	4 12 2	18 13 4	Nil.		
Do ..	do ..	23	974	324 13 4	4 1 2	17 6 8	Fencing, £9 2s. 3d. (adjoining holder).		
Do ..	do ..	24	900	300 0 0	3 15 0	17 6 8	Nil.	Boomley siding, from about 1 mile to about 3½ miles generally north-easterly and easterly ; Elong Elong, from about 3 miles to about 11 miles generally southerly and south-easterly.	Undulating to hilly country, of sandstone formation, with stony ridges ; densely timbered with ironbark, gum, myall scrub, heath, and undergrowth, very scrubby in places ; poor grazing land, and except for small areas on portion 5 (parish Mirrie), unsuitable for agriculture ; no permanent water supply. Annual rainfall, about 23 inches. Plans L. 3,193 to 3,211-1,566. Ms. 1925-6,962.
Do ..	Spring Creek.	1	1,035	345 0 0	4 6 3	18 13 4	Nil.		
Do ..	do ..	2	1,042	347 6 8	4 6 10	18 13 4	Nil.		
Do ..	do ..	3	952	317 6 8	3 19 4	17 6 8	Nil.		
Do ..	do ..	4	976	325 6 8	4 1 4	17 6 8	Nil.		
Do ..	do ..	6	948	316 0 0	3 19 0	17 6 8	Nil.		
Do ..	do ..	7	944	314 13 4	3 18 8	17 6 8	Nil.		
Do ..	do ..	8	1,010	336 13 4	4 4 2	18 13 4	Nil.		
Do ..	do ..	9	1,104	368 0 0	4 12 0	18 13 4	Nil.		
Do ..	do ..	10	980	408 6 8	5 2 1	17 6 8	Nil.		
Do ..	do ..	11	1,028	385 10 0	4 16 5	18 13 4	Nil.		

Note.—The included parts of reserve for classification, notified 25th May, 1917 (19,595 acres) and of reserve for classification, notified 10th December, 1913 (about 30 acres), are hereby revoked.

CROWN-LEASE AREA No. 4,315.

EASTERN DIVISION.—Land District of Moss Vale, and Wingecarribee Shire.

County.	Parish.	Portion comprised in Crown-lease.	Area of Crown-lease.	Capital Value for first period of 15 years.	Annual Rent for first period of 15 years.	Survey Fee.	Nature and Estimated Value of Improvements.	Nearest Town and distance therefrom.	Character of Land, Soil, Timber, &c., Water Supply.
			Acres.	£ s. d.	£ s. d.	£ s. d.			
Camden ..	Bumballa ..	45, 59, 79, 92, and pt. 18.	327 (about) (ex. rd.)	136 5 0	1 14 1	12 0 0	Not known.. ..	Wingello railway station, 3 miles to the north.	Sandstone country, steep and rocky along the gullies ; sandy soil with clay and rock subsoil ; timbered with gum, stringybark, messmate and mountain ash ; water supply practically permanent on portion 18 ; suitable for fruitgrowing ; C. 205, 718, 1,782, 1,819, and 2,032-2,041. Ms. 1925-6,474.

Note.—The included part (about 227 acres) of reserve for classification, notified 30th April, 1920, is hereby revoked.

CROWN-LEASE AREA No. 4,316.

CENTRAL DIVISION.—Land District of Nyngan, and Bogan Shire.

The Local Land Board will, at 2 p.m., on the 10th November, 1925, sit at the Court-house, Nyngan, and deal, under Regulation 44 with any applications made for the block in this Crown-lease Area from the 2nd November, 1925, to the 7th November, 1925, inclusive.

After determination of priority by ballot, the Local Land Board will proceed to consider the question of confirmation of the applications of such applicants as may be present.

County.	Parish.	Portion comprised in Crown-lease.	Area of Crown-lease.	Capital Value for first period of 15 years.	Annual Rent for first period of 15 years.	Survey Fee.	Nature and Estimated Value of Improvements.	Nearest Town and distance therefrom.	Character of Land, Soil, Timber, &c., Water Supply.
			Acres.	£ s. d.	£ s. d.	£ s. d.			
Canbelego..	Tootalally..	A	600 (about).	300 0 0	3 15 0	14 13 4	Fencing on south-eastern boundary and on north-western boundary, £12 2s. 6d. Property of adjoining holders.	Girilambone, about 8 miles south-easterly.	Undulating country of sedimentary formation ; partly gravelly surface over about 30 acres has been removed for quarrying purposes ; about 500 acres fairly thickly timbered with box, pine, budtha, and gum, about 30 acres plain country and 70 acres mallee ; fair pasturage ; sound country suitable for sheep or cattle for breeding purposes ; adjoins Wilga Railway Tank, at which all trains stop. Rainfall, 16 inches at Girilambone. Ms. 1925-6,658.

Note.—Part of W.R. 18,314, notified 5th August, 1893 (about 300 acres), and R. 1,818 for water and other public purposes, notified 2nd May, 1883 (about 300 acres), within the above, are hereby revoked. Area, capital value, annual rent, and survey fee are subject to adjustment after survey.

[1594] Sydney, 18th September, 1925.

NOTIFICATION SETTING APART CROWN LANDS FOR ORIGINAL CONDITIONAL PURCHASE.

IT is hereby notified that, in pursuance of the provisions of section 85 of the Crown Lands Consolidation Act, 1913, the Crown Lands comprised within the area hereunder described are hereby set apart for original conditional purchase, and shall become and be available therefor on and after the 19th October, 1925. It is further notified that the price of the land for original conditional purchase shall be 10s. per acre.

NOTE.—All information may be obtained from, and all forms of application will be filled in by the Crown Lands Agent free of cost, if so desired by the applicant.

P. F. LOUGHLIN, Minister for Lands.

EASTERN DIVISION.

LAND DISTRICT OF GLOUCESTER, AND GLOUCESTER SHIRE.

County of Gloucester, parish of Alfred, containing an area of about 540 acres, being the Crown Lands bounded by left branch of Karuah River, portion 60, Martin's Creek and portions 38, 33 and 32, parish of Faulkland.

NOTE.—Included part of Classification Reserve, notified 27th February, 1925, is hereby revoked.
[Ms. 1925-9,041]

[1595] Sydney, 18th September, 1925.

NOTIFICATION PLACING TRAVELLING STOCK AND CAMPING RESERVES, &c., UNDER CONTROL OF PASTURES PROTECTION BOARDS.

IT is hereby notified, under the provisions of section 26A of the Pastures Protection Act, 1912, that the travelling stock and camping reserves, &c., or parts thereof, not being held under lease other than annual lease or occupation license, not being within a State Forest, Temporary or Permanent Common, not embraced by a public road or area under the control of a Shire Council, and being those mentioned in the Schedule hereunder, are placed under the control of the respective Pastures Protection Boards set forth in the said Schedule for a period of five years.
[Ms. 1925-9,934]

P. F. LOUGHLIN, Minister for Lands.

ARMIDALE LAND BOARD DISTRICT; ARMIDALE PASTURES PROTECTION DISTRICT.

County Clarke, parish George, Reserve 26,970 for travelling stock and camping; county Hawes, parish Mukki, Reserve 57,692 for travelling stock and camping; county Parry, parish Ainsley, Reserves 16,184 and 17,274 for travelling stock; county Sandon, parish Mihi, Reserve 41,032 for travelling stock and camping; county Hardinge, parish Moredun, Reserve 58,052 for camping and access; parish Nuandle, Reserve 24,096 for crossing and access.

GOULBURN LAND BOARD DISTRICT.

Cooma Pastures Protection District.

County Wallace, parish Bradley, Reserve 58,251 for travelling stock and camping.

Goulburn Pastures Protection District.

County Argyle, parish Rhyana, Reserve 17,316 for travelling stock and camping.

Yass Pastures Protection District.

County Cowley, parish Taemas, Reserve 56,634 for travelling stock and camping; county King, parish Taunton, Reserve 3,212 for access.

GRAFTON LAND BOARD DISTRICT; GRAFTON PASTURES PROTECTION DISTRICT.

County Clarence, parish Maryvale, the part of Reserve 930 for water supply and camping within portion 118; county Fitzroy, parish Allans Water, Reserve 42,478 for water supply and camping; parish Bagawa, Reserve 47,448 for water supply and camping; parish Coff, Reserve 643 for water supply and camping; parish Ermington, Reserves 43,164 and 46,709 for travelling stock and 56,135 for travelling stock and camping; parish Martin, Reserve 44,535 for travelling stock and camping; parish Nymboida, Reserve 36,950 for travelling stock ex. part in portions 38 and 39; parish Woogoolga, Reserve 40,090 for water supply and camping.

HAY LAND BOARD DISTRICT.

Deniliquin Pastures Protection District.

County Townsend, parish Wangonilla, the part of Reserve 50,330 for travelling stock not already under control; parish and village Wangonilla, Reserves 58,165 and 58,166 for travelling stock.

Hay Pastures Protection District.

County Townsend, parish and village Booroorban, Reserves 58,164 and 58,169 for travelling stock; county Waradgery, parish Hiawatha, Reserve 56,671 for travelling stock; parish Quandong, Reserve 56,668 for travelling stock.

Narrandera Pastures Protection District.

County Mitchell, parish Cuddell, Reserve 990 for travelling stock (in two parts).

KEMPSEY LAND BOARD DISTRICT; PORT MACQUARIE PASTURES PROTECTION BOARD.

County Macquarie, parish Beranghi, suburban lands West Kempsey, the part of Reserve 38,212 for camping north-east of railway line.

MAITLAND LAND BOARD DISTRICT; THE UPPER HUNTER PASTURES PROTECTION DISTRICT.

County Brisbane, parish Tinagaroo, Reserve 58,231 for water supply and camping.

MOREE LAND BOARD DISTRICT; NARRABRI PASTURES PROTECTION DISTRICT.

County Jamison, parish Bolcarol, Reserves 1,790 and 38,437 for travelling stock (both exclusive of 18th section Lease No. 124).

TAMWORTH LAND BOARD DISTRICT; TAMWORTH PASTURES PROTECTION DISTRICT.

County Buckland, parishes Loder and Quirindi, Reserve 43,847 for travelling stock and camping.

[1622] Sydney, 18th September, 1925.

WITHDRAWAL OF TRAVELLING STOCK AND CAMPING RESERVES FROM THE CONTROL OF PASTURES PROTECTION BOARDS.

IT is hereby notified that, in pursuance of the provisions of the Pastures Protection Act, 1912, as amended by Act, No. 49, 1918, and Act No. 25, 1920, the parts of travelling stock and camping reserves particularised hereunder shall be and the same are hereby withdrawn from the control of the Pastures Protection Boards of the districts mentioned.

P. F. LOUGHLIN, Minister for Lands.

LAND BOARD DISTRICT OF HAY, AND PASTURES PROTECTION DISTRICT OF DENILIQUIN.

County of Townsend, parish of Yalama, Reserve No. 998 for Travelling Stock. Part withdrawn, 5 acres, being part within portion 128.
[Leases 1925-16,289]

LAND BOARD DISTRICT OF MOREE; PASTURES PROTECTION DISTRICT OF NARRABRI.

County of Nandewar, parish of Tippereena, Reserve 43,680 for Travelling Stock. Part withdrawn, 2 acres 1 rood 33 perches, within portion 205.
[Ms. 1924-13,806]

LAND BOARD DISTRICT OF DUBBO; PASTURES PROTECTION DISTRICT OF CANONBAR.

Parish of Hermitage, county of Canbelego, Reserve 26,460 for Travelling Stock; parts withdrawn, parts shown by dark-red colour on plan R. 15,267-1,603, proposed to be dedicated as public road (about 52 acres).
[Ms. 1925-3,723]

[1631] Sydney, 18th September, 1925.

RESERVE FROM SALE AND LEASE GENERALLY.

IT is hereby notified that, in pursuance of the provisions of the 29th section of the Crown Lands Consolidation Act, 1913, the Crown Lands hereunder described shall be and are hereby temporarily reserved from sale and lease generally.

P. F. LOUGHLIN, Minister for Lands.

EASTERN DIVISION.

LAND DISTRICT OF CASINO, AND KYOGLE SHIRE.

No. 58,292. County of Rous, parish of Runnymede, containing an area of 2 acres 0 roods 5 perches. The Crown Lands within the boundaries of portion 177. Plan R. 7,814-1,759.
[Ms. 1924-11,048]

[1597] Sydney, 18th September, 1925.

RESERVE FROM SALE AND LEASE GENERALLY.

IT is hereby notified that, in pursuance of the provisions of the 28th and 29th sections of the Crown Lands Consolidation Act, 1913, the Crown Lands hereunder described shall be reserved from sale for the public purposes hereinafter respectively specified, and reserved and exempted from lease generally, and they are hereby reserved and exempted accordingly.

P. F. LOUGHLIN, Minister for Lands.

For Public Hall.

CENTRAL DIVISION.

LAND DISTRICT OF NARRANDERA, AND CARRATHOOL SHIRE.

No. 58,287 from sale (58,288 from lease generally), County of Cooper, parish of Conapaira, containing an area of 1 rood 29 perches. The Crown Lands within the boundaries of measured allotment 10 of section 15, village of Rankin's Springs. Plan Rankin's Springs 1, roll.
[Ms. 1925-8,810]

[1598] Sydney, 18th September, 1925.

RESERVE FROM SALE.

IT is hereby notified that, in pursuance of the provisions of the 28th section of the Crown Lands Consolidation Act, 1913, the Crown Lands hereunder described shall be reserved from sale for the public purposes hereinafter specified, and they are hereby reserved accordingly.

P. F. LOUGHLIN, Minister for Lands.

For Commonage.

CENTRAL DIVISION.

LAND DISTRICT OF DUBBO, AND TIMBREBONGIE SHIRE.

No. 58,289. County of Narromine, parish of Turribung, within the suburban lands of Dandaloo, containing an area of about 145 acres. The Crown Lands within the following boundaries: Commencing at the north-eastern corner of portion 160; and bounded thence by a line partly forming the eastern boundaries of portions 160, 84, 88, and 94, to the northern side of Gundong-street; by that street westerly to the south-eastern corner of portion 68; by the eastern boundaries of portions 68, 67, and 62, and a line to a point in the westerly prolongation of the southern boundary of portion 161; by that prolongation, that boundary, and the eastern boundary of that portion to its north-eastern corner; and thence by a line and the northern boundary of portion 160 aforesaid, to the point of commencement;—but exclusive of portion 26. Plan N. 971 to 974, and 1,259-1,884.
[Ms. 1925-8,091]

For Water Supply.

CENTRAL DIVISION.

LAND DISTRICT OF GUNNEDAH, AND COONABARABRAN SHIRE.

No. 58,291. County of Pottinger, parish of Goragilla, containing an area of 37 acres. The Crown Lands within the boundaries of measured portion 70. (Plan P. 5,446-1,781).
[Leases 1925-13,177]

[1593] Sydney, 18th September, 1925.

NOTIFICATION SETTING APART CROWN LANDS FOR ADDITIONAL CONDITIONAL PURCHASES, CONDITIONAL LEASES, ADDITIONAL CONDITIONAL PURCHASE LEASES, ADDITIONAL HOMESTEAD SELECTIONS, ADDITIONAL HOMESTEAD FARMS, ADDITIONAL SETTLEMENT LEASES, OR ADDITIONAL CROWN-LEASES.

IT is hereby notified that, in pursuance of the provisions of section 85 of the Crown Lands Consolidation Act, 1913, the Crown Lands comprised within the areas hereunder described are hereby set apart for additional conditional purchases or conditional leases (not being conditional leases taken up in virtue of and at the same time as original conditional purchases within the same area), additional conditional purchase leases, additional homestead selections, additional homestead farms, additional settlement leases, or additional Crown-leases, and shall become and be available therefor on and after the 19th October, 1925, It is further notified that the price of the land for additional conditional purchase, or the capital value upon which provisional rentals (where required) shall be lodged, shall be as hereunder specified, except that the provisional rental to be lodged with an application for a conditional lease or an additional settlement lease shall be 2d. per acre. Any additional holding acquired shall be subject to the same conditions (if any and where applicable) which attach to the particular original holding in virtue of which the additional holding was applied for.

NOTE.—All information may be obtained from, and all forms of application will be filled in by, the Crown Lands Agent free of cost, if so desired by the applicant.

P. F. LOUGHLIN, Minister for Lands.

CENTRAL DIVISION.

LAND DISTRICT OF BINGARA, AND GWYDIR SHIRE.

Price and capital value, 8s. 4d. per acre.

County of Murchison, parish of Wyndham, containing an area of about 2,100 acres. The Crown Lands within the boundaries of designed block "B."

NOTE.—The covering Crown-lease Area No. 3,656, notified 19th November, 1920, is hereby revoked.
[Ms. 1925-8,886]

LAND DISTRICT OF WYALONG, AND LACHLAN SHIRE.

Price and capital value, £1 10s. per acre.

County of Mowling, parish of Curriba, containing an area of about 260 acres. The Crown Lands bounded by T.S. and C.R. 49,617, notified 21st January, 1914, portion 95, and the road 3 chains wide bounding portion 33 on the north-east.

NOTE.—Reserve for classification, notified 5th June, 1925, covering the above land is hereby revoked.
[Ms. 1925-9,103]

EASTERN DIVISION.

LAND DISTRICT OF GLOUCESTER, AND GLOUCESTER SHIRE.

Price and capital value, 8s. 4d. per acre.

County of Gloucester, parish of Alfred, containing an area of about 370 acres, being the Crown Lands bounded by portions 62, 3, 19, and part 18, a high mountain range, a spur and the left branch of Karuah River.

NOTE.—Included part of classification reserve, notified 27th February, 1925.
[Ms. 1925-9,041]

LAND DISTRICT OF BELLINGEN, AND DORRIGO SHIRE.

Price and capital value, £1 13s. 4d. per acre.

County of Fitzroy, parish of Coff, containing an area of about 26 acres. The Crown Lands bounded by portion 232, railway from Coff's Harbour to Grafton, portions 231 and 235 and a shelter belt 200 links wide south-west of portion 285.

NOTE.—The included part of area set apart for additional holdings, notified 5th May, 1922, is hereby revoked.
[Leases 1925-14,479]

CENTRAL DIVISION.

LAND DISTRICT OF NYNGAN, AND BOGAN SHIRE.

Price and capital value, 15s. per acre.

County of Flinders, parish of Whitbarrow, containing an area of about 5,860 acres. The Crown Lands within the following boundaries: Bounded by a road E. of portion 9; a road NW. of portions 1 and 10, Public Watering Place and Tank Lease No. 24, Miandetta State Forest No. 160, Travelling Stock Reserve 26,457 and Public Watering Place No. 23.

NOTE.—The part about 5,680 acres, of reserve from sale and lease under section 228, and the whole of Classification Reserve, notified 21st November, 1919, included in the above, are hereby revoked.
[Ms. 1925-9,960]

[1596] Sydney, 18th September, 1925.

CROWN LANDS NOT AVAILABLE FOR SETTLEMENT UNTIL FURTHER NOTIFICATION.

IN pursuance of the provisions of section 84 of the Crown Lands Consolidation Act, 1913, it is hereby notified that the Crown Lands comprised within the tracts or areas hereunder described shall not be available for the purposes of any application until a further notification has been published in the Gazette.

P. F. LOUGHLIN, Minister for Lands.

EASTERN DIVISION.

LAND DISTRICT OF BOMBALA, AND BIBBENLUKE SHIRE.

County of Wellesley, parish of Cathcart, containing an area of about 2,425 acres. The Crown Lands within the boundaries of portion 327 and blocks B and E of Crown-lease Area No. 1,245, notified 13th May, 1914, revoked this day. Plan W. 5,047 R., 1.584.

LAND DISTRICT OF BEGA, AND IMLAY SHIRE.

County of Auckland, parish of Bredbendoura, containing an area of about 9,580 acres. The Crown Lands within the boundaries of Crown-lease Area No. 2,483, notified 2nd June, 1916, and blocks F, G, H, J, K and M of Homestead Farm Area No. 1,371, notified 31st March, 1922, revoked this day.

County of Auckland, parish of Bredbendoura, containing an area of about 400 acres. The Crown Lands within the boundaries of block D, as shown on helio X with papers Ms. 25-9,342.

[Ms. 1925-9,342]

LAND DISTRICT OF COOMA, AND MONARO SHIRE.

County of Beresford, parish of Good Good, containing an area of about 1,450 acres The Crown Lands bounded by the main spur forming the western watershed of Pepper's Creek; by Pepper's Creek, F.R. 55,367, notified 6th June, 1924, again by Pepper's Creek and by portions 33 and 12, parish of Big Badja. Plan B. 4,369-1,765.

[Ms. 1925-9,511]

[1600] Sydney, 18th September, 1925.

SUBURBAN LANDS AT HERMIDALE.

IT is hereby notified that, in pursuance of the provisions of the 23rd section of the Crown Lands Consolidation Act, 1913, the following portions of Crown Lands are declared to be set apart for the suburban lands attached to the village of Hermidale.

NOTE.—This notification does not affect any lease or license within the suburban boundaries.

P. F. LOUGHLIN, Minister for Lands.

CENTRAL DIVISION.

LAND DISTRICT OF NYNGAN, AND BOGAN SHIRE.

Amended boundaries of suburban lands at village of Hermidale.

Counties of Caubelego and Flinders, parishes of Hermitage and Boree, containing an area of about 2,005 acres. The Crown Lands within the following boundaries: Commencing on the west boundary of portion 4, parish of Hermitage at a point bearing south and distant 3 chains 37·5 links from its north-west corner; and bounded thence by lines bearing west 37 chains, south 73 degrees 22 minutes west 129 chains, south 16 degrees 38 minutes east 174 chains, and north 73 degrees 22 minutes east to its intersection with the south-westerly prolongation of the north-western boundary of portion 2, parish of Foster; by that prolongation and such boundary north-easterly; a line parallel to and distant rectangularly 1 chain 50 links north-easterly from the north-eastern boundary of portion 10, parish of Hermitage; and by portions 5, 1, 2, again 1 and 4, to the point of commencement,—as partly shown on plan Hermidale 1, roll, but exclusive of the village lands of Hermidale.

NOTE.—In lieu of the suburban boundaries, notified 19th July, 1918, which are hereby cancelled.

[Ms. 1925-8,699]

[1599] Sydney, 18th September, 1925.

EXEMPTION FROM THE OPERATION OF QUARRY LICENSES.

IT is hereby notified for public information that, in pursuance of the powers given under Regulation 338, under the Crown Lands Consolidation Act, 1913, the Crown Lands within the undermentioned area are hereby exempted from the operation of quarry licenses.

P. F. LOUGHLIN, Minister for Lands.

EASTERN DIVISION.

METROPOLITAN LAND DISTRICT, AND HORNSBY SHIRE.

County of Cumberland, parish of South Colah; containing an area of about 15 acres. The Crown Lands within the following boundaries: Commencing at the north-east corner of portion 468 of 27 acres; and bounded thence on the south by the north boundary of that portion westerly, a distance of about 15 chains; thence by a line north about 10 chains; thence by a line east about 15 chains to meet the northerly prolongation of the east boundary of portion 468; and by that prolongation southerly, to the point of commencement.

[Leases 1925-10,963]

Private Advertisements.

NOTICE UNDER REAL PROPERTY ACT.

INTENDED ISSUE OF PROVISIONAL CERTIFICATES OF TITLE.

Vol. 2,062, Fol. 237. Registered proprietor: George Thomas Swain. Land: Lot 10, sec. 3, d.p. 5,248, at Inverell.

Vol. 3,437, Fol. 107. Registered proprietor: The Commonwealth of Australia. Land: 3 r. 29¾ p., at corner of Arthur-st and Belmore-rd., Randwick.

Vol. 2,674, Fol. 153. Registered proprietor: Henry Montgomery Baldock. Land: Allot. 13, sec. 27, at South Grafton.

Vol. 936, Fol. 170. Registered proprietor: George Challinor. Land: Lot 61, d.p. 1,195, at Hurstville.

Provisional Certificates of Title will be issued after fourteen days in the case of the firstmentioned reference and after twenty-one days in the case of the others.

INTENDED REGISTRATION OF MORTGAGE OF LEASEHOLD WITHOUT PRODUCTION OF THE DUPLICATE OF THE LEASE.

In the matter of the lease dated 12th September, 1917, No. A355,278, Joseph George Malouf to Edward Lewis Betts, over part of the land comprised in Certificate of Title, Vol. 2,557, Fol. 92, being part of Lot 1, sec. 39 of the Balmain Estate, Thornton and Darling streets, Balmain.

It is my intention to register a mortgage from Edward Lewis Betts to Whitfords Theatre Ads. Limited, after twenty-one days from the date hereof, without production of the duplicate of the lease.

INTENDED REGISTRATION OF SURRENDER OF LEASE WITHOUT PRODUCTION OF THE DUPLICATE OF THE LEASE.

In the matter of the lease, dated 19th September, 1923, No. B752, Frederick Joseph Hills and Annie Hills to Walter McAllister, over part of the land comprised in Certificate of Title, Vol. 3,231, Fol. 216, and being shop and dwelling erected on part of lot. 32, d.p. 3,994, at Mosman.

It is my intention to register a surrender of the abovementioned lease after twenty-one days from the date hereof without production of the duplicate of the lease.

INTENDED REGISTRATION OF NOTICE OF DEATH, AND DISCHARGES OF MORTGAGES WITHOUT PRODUCTION OF THE DUPLICATES OF THE MORTGAGES.

In the matter of the mortgage, dated the 8th December, 1913, No. B248,580, Patrick Golden to William Herbert Lipscomb over the whole of the land comprised in Certificate of Title, Vol. 2,455, Fol. 38, and Crown Grant, Vol. 1,340, Fol. 180, being part portion 215 (psh.), and allot. 5, sec. 29, at Murrumburrah.

In the matter of the mortgage, dated the 10th December, 1909, No. 548,244, Bridget Cecilia Sheen to Aaron Wolper over the whole of the land comprised in Certificate of Title, Vol. 1,522, Fol. 30, being lot 14, sec. 2, d.p. 1,566, at Willoughby.

It is my intention to register a transmission of the estate of Aaron Wolper to Gertie Wolper, mortgagee in the secondly mentioned mortgage and discharges of both mortgages, after the expiration of twenty-one days from the date hereof without production of the duplicates of the mortgages.

NOTICE OF FORECLOSURE.

APPLICATION having been made for foreclosure of the undermentioned mortgage, the land comprised in the said mortgage is hereby offered and will remain open for sale until 30th October, 1925. After that date an order for foreclosure will be issued to the applicant unless the amount mentioned below (with interest up to time of sale added) has in the meantime been realised by the sale of the mortgaged land:—

Mortgage No. A969,323, dated 22nd June, 1923. Mortgagor: Edward Francis de Mestre, Mortgagee: William John Williams. Land: Lot 17, d.p. 9,583, Concord. Amount required: £1,455 7s. 6d., and interest from 28th August, 1925.

W. G. H-WILLIAMS,
18th September, 1925. Registrar-General.
1138 £4 15s.

NOTICE OF CHANGE OF NAME.

I, HAROLD TAYLOR, of Rylstone, in the State of New South Wales, grazier, heretofore called and known by the name of Harold Holland, hereby give public notice that on the eleventh day of August, A.D. 1925, I formally and absolutely renounced, relinquished and abandoned the use of my surname of Holland and then assumed and adopted and determined thenceforth on all occasions whatsoever to use and subscribe the name of Taylor instead of the name of Holland; and I give further notice that by a deed poll dated the eleventh day of August, A.D. 1925, duly executed and attested and filed of record in the Equitable Jurisdiction of the Supreme Court of New South Wales, on the seventh day of September, A.D. 1925, I formally and absolutely renounced and abandoned the said surname of Holland, and declared that I have assumed and adopted and intended thenceforth upon all occasions whatsoever to use and subscribe the name of Taylor instead of the name of Holland, and so as to be at all times thereafter called, known and described by the name of Taylor only.

Dated this 8th day of September, A.D. 1925.

HAROLD TAYLOR.
Witness,—M. W. HAYWARD, J.P., Rylstone,
1093 £1 6s.

I, BERNARDINE WOODLEY TAYLOR GILDER (heretofore called by the name of Bernardine Woodley Taylor), of Woodelmo, Cross-street, Mosman, near Sydney, in the State of New South Wales, spinster, hereby give notice that on the second day of September, one thousand nine hundred and twenty-five, I formally and absolutely abandoned the use of my surname of Taylor, and in lieu thereof assumed and adopted the surname of Gilder, and also assumed and adopted the name of Taylor as an additional Christian name, and determined thenceforth on all occasions whatsoever to use and subscribe the name of Bernardine Woodley Taylor Gilder instead of the name of Bernardine Woodley Taylor; and I give further notice that by a deed poll bearing date the second day of September, one thousand nine hundred and twenty-five, duly executed and attested and enrolled in the Equity Office of the Supreme Court of New South Wales in Equity, on the eleventh day of September, one thousand nine hundred and twenty-five, I formally abandoned the said name of Bernardine Woodley Taylor, and declared that I had assumed and adopted and intended thenceforth upon all occasions whatsoever to use and subscribe the name of Bernardine Woodley Taylor Gilder, and so as to be at all times hereafter called and known as Bernardine Woodley Taylor Gilder.

Dated the twelfth day of September, 1925.

Subscribed by the name of Bernardine Woodley Taylor Gilder.

BERNARDINE W. T. GILDER.
Witness,—J. D. KELLY, Solicitor,
113 Pitt-street, Sydney.
1100 £1 10s.

NOTICE is hereby given that owing to the death of Charles Stephenson, the partnership heretofore subsisting between the said Charles Stephenson and myself the undersigned, James Alexander Chew, carrying on business as steamship proprietors, at Sydney, under the style or firm of "Stephenson & Chew," has been dissolved as from the 26th day of June, 1925. All debts due to and owing by the said late firm will be received and paid respectively by the said James Alexander Chew, who will continue to carry on the said business under the style or firm of Stephenson and Chew.

Dated the seventh day of September, one thousand nine hundred and twenty-five.

S. J. STEPHENSON,
S. STEPHENSON,
R. W. MACKELLAR,
Executrices and Executor of the will of the said Charles Stephenson, deed.

JAMES A. CHEW,

Witness to signatures.—JNO. J. EARL,
122 Pitt-street, Sydney.
1101 £1

NOTICE is hereby given that the partnership hitherto existing between the undersigned, George Bird Corrick and Philip Arthur Ross, carrying on business as men's mercers, at Warren, under the name of G. B. Corrick & Phil Ross has been dissolved by mutual consent as from the fourteenth day of September instant. All debts due and owing by the said late firm will be received and paid by the said Philip Arthur Ross who will continue to carry on the business under its existing name at the same place.

Dated this sixteenth day of September, one thousand nine hundred and twenty-five.

G. B. CORRICK.
P. A. ROSS.

Witness,—
ERIC R. GREEN, Law Clerk,
Warren.

1161 £1

THE partnership heretofore existing between the undersigned, trading as "Quintner & Burnham," manufacturing tailors, 623 George-street, Haymarket, has this day been dissolved by mutual consent. All debts are to be paid at the above address to the said Samuel Quintner, who will discharge the liabilities.

Dated 15th day of September, 1925.

S. QUINTNER.
HARRIS BURNHAM.

Witness,—ARCHBD. W. GARDNER,
Solicitor, Sydney.

1151 12s.

TAKE NOTICE that the partnership hitherto existing between the undersigned, lately carrying on business as "Spence & Cousins," of Marion-street, Leichhardt, has been mutually dissolved as from this date, and that the same will in future be carried on by the undersigned, Edward Brown Spence, who will be responsible for all debts hereafter.

Dated this seventeenth day of September, one thousand nine hundred and twenty-five.

E. B. SPENCE.
S. H. COUSINS.

Witness to both signatures,—A. S. GOURLAY,
Solicitor, Sydney.

1162 15s.

NOTICE is hereby given that the following changes have been effected in the partnership previously carried on at The Rock in the business of general storekeepers, under the firm of "Hirst & Co.," viz.:—

Mr. J. A. Hirst retired therefrom on the twentieth day of August last past, and Mr. G. E. Stewart as on the said date became a member thereof; and further that the said partnership as from the said date has been trading, and will in the future, trade under the name of "G. E. Stewart & Co."

Dated this eighth day of September, 1925.

J. A. HIRST.
F. W. ALLDIS.
J. T. ALLDIS.

Witness to all three signatures,—
O. C. ALLDIS, Articled Clerk, Wagga Wagga.

1087 18s.

NOTICE is hereby given that the partnership heretofore subsisting between Albert William Montague Bowman and Leo Harry Simpson, carrying on business as painters, decorators and general contractors, at Stanmore and elsewhere, under the style or firm of L. H. Simpson & Co., has been determined as from the date hereof. All debts due to and all accounts against the said late firm should be paid and sent to the said Albert William Montague Bowman, at 109 King-street, Sydney.

Dated at Sydney, this fifteenth day of September, 1925.

A. W. BOWMAN.

Witness,—
G. G. TREMLETT, Conveyancer-at-Law,
117 Pitt-street, Sydney.

1135 15s.

MEMORANDUM FOR REGISTRATION OF NORTHERN TERRITORY MICA AND METAL MINES (NO-LIABILITY).

1. The name of the Company is to be Northern Territory Mica and Metal Mines, No-Liability.
2. The first place of operations (or intended operations) is Alice Springs, Northern Territory.
3. The first registered Office of the Company will be situated at 42 Hunter-street, Sydney.
4. The value of the Company's intended property, including the plant and machinery, is eighteen thousand five hundred pounds (£18,500).
5. The amount of money at the credit of the Company, or any person on its behalf, is one thousand nine hundred pounds, and the total liabilities of the Company, or which the Company is intended to assume or undertake, is thirteen thousand five hundred pounds.
6. The nominal capital of the Company is thirty-two thousand pounds in one hundred and sixty thousand shares of four shillings each, of which sixty-five thousand shares are to be issued as paid up to four shillings and seventy-five thousand shares are to be issued as contributing shares, and twenty thousand shares are to be held in reserve.
7. The number of contributing shares subscribed for is seventy-five thousand.
8. The name of the provisional (or first) manager is Clive Ashley Cooper.
9. Ten per centum of the contributing capital has been duly paid up in cash.
10. The only contracts entered into on behalf of this Company are as follows:—

Agreement dated 11th September, 1925, between North Australian Development Limited of the one part and Fred. Joseph Terry of the other part.

Agreement dated 12th day of September, 1925, between Fred. Joseph Terry, of the one part, and Clive Ashley Cooper, as agent for the Company, of the other part.

Dated the fifteenth day of September, 1925.

We, the persons whose names and addresses are subscribed hereto, apply to register Northern Territory Mica and Metal Mines No-Liability as a No-Liability Company.

Signatures, Addresses, and Occupations of Intending Subscribers.

D. K. Inglis, 117 Pitt-street, Sydney, investment broker.
Fred. Oertel, 42 Hunter-street, Sydney, company manager.
J. G. Purves, Wattle-street, Haberfield, independent.
L. T. Burnett, 14 Victoria-road, Woollahra, freeholder.
Albert Austin, 11 Castlereagh-street, Sydney, company manager.
G. Cope, 42 Hunter-street, Sydney, clerk.
D. Telford, 313 Old South road, Bondi, clerk.

Witness to all signatures,—
C. A. COOPER,
42 Hunter-street, Sydney,
Company Manager.

DECLARATION VERIFYING MEMORANDUM FOR REGISTRATION.

I, Clive Ashley Cooper, of Sydney, in the State of New South Wales, company manager, hereby solemnly declare and affirm that—

1. I am the manager (or provisional manager) of the said intended Company.
2. The above statements are to the best of my belief and knowledge true in every particular.

And I make this solemn declaration as to the matters aforesaid according to the law in this behalf made, and subject to the punishment by law provided for any wilfully false statement in any such declaration.

C. A. COOPER,
Manager (or Provisional Manager).

Declared at Sydney, this fifteenth day of September, A.D. 1925.

Before me,—D. K. INGLIS, J.P.

1111 £4

THE NORTHERN CO-OPERATIVE SERVICE STORES LIMITED (IN LIQUIDATION).

AN Extraordinary General Meeting of the above Company will be held at my office, 114A Pitt-street, Sydney, on Monday, 19th October, 1925, at 10 a.m., for the purpose of having an account laid before it and hearing my explanations thereon, and also for determining by Special Resolution the disposal of the Company's books and documents.

W. BRUCE RAINSFORD,
Liquidator.

11th September, 1925.

1084 10s.

IN THE MATTER OF THE COMPANIES ACT, 1899, AND IN THE MATTER OF TYLDESLEY COLLIERY NO LIABILITY (In Liquidation).

Notice to Creditors.

NOTICE is hereby given that all persons having any claims against the above Company, are required on or before the thirty-first day of October, 1925, to send their names and addresses and particulars of their debts or claims to William Beaumont Small, the Liquidator of the said Company, at his office, 3 Spring-street, Sydney, and if so required by notice in writing from the said Liquidator are personally or by their solicitors to come in and prove their said debts or claims at such time and place as shall be specified in such notice; or in default thereof they will be excluded from the benefit of any distribution made before such debts or claims are so lodged or proved.

Dated at Sydney, this tenth day of September, 1925.

WILLIAM BEAUMONT SMALL,
Liquidator.

Hoskins Building, 3 Spring-street, Sydney.
1102 £1

IN THE MATTER OF THE CONSTRUCTION COMPANY OF AUSTRALIA LIMITED AND REDUCED, AND IN THE MATTER OF THE COMPANIES ACT, 1899.

NOTICE is hereby given that a Petition presented to the Court, on the third day of July last, for confirming a Resolution reducing the capital of the above Company from £100,000 to £62,500 is directed to be heard before the Honorable Reginald Heath Long-Innes, Judge of the Supreme Court sitting in Equity, on the twenty-second day of September, 1925.

Dated this sixteenth day of September, 1925.

SLY AND RUSSELL,
Solicitors for the Company.
369 George-street, Sydney.
1112 18s.

IN THE MATTER OF THE COMPANIES ACT, 1899, AND IN THE MATTER OF HAMER'S LIMITED.

AT an Extraordinary General Meeting of the above-named Company duly convened and held at Sydney, in the State of New South Wales, on the tenth day of September, one thousand nine hundred and twenty-five, the subjoined Extraordinary Resolution was duly passed. That it has been proved to the satisfaction of this Meeting that the Company cannot by reason of its liabilities continue its business, and that it is advisable to wind up the same, and accordingly that the Company be wound up voluntarily, and that Hector Morgan McLean, Public Accountant, of Sydney, be, and hereby is appointed Liquidator for the purpose of such winding-up at a remuneration of twenty guineas.

WALTER R. GRAHAM,
Chairman of Meeting.

Dated at Sydney, this tenth day of September, 1925.
1113 £1

HOOD WATERPROOF CO. LTD. (In Liquidation).

NOTICE is hereby given that a General Meeting of the Members of the abovenamed Company will be held at my office, 273 George-street, Sydney, on Monday, the 19th day of October, 1925, at noon, for the purpose of receiving my final accounts as Liquidator, showing my acts and dealings and the manner in which the winding-up has been conducted, and the property of the Company disposed of, and of hearing any explanation that may be given by the Liquidator; and also determining by Extraordinary Resolution the manner in which the books, accounts and documents of the Company shall be disposed of.

Dated at Sydney, this 18th day of September, 1925.

E. INGLIS WOOD, F.C.P.A.,
Liquidator.
1160 16s.

MUNICIPALITY OF VAUCLUSE.

Street Name.

NOTICE is hereby given that Serpentine-parade now ends at its junction with New South Head road, and Village High road at its intersection with Serpentine-parade.

EDMUND HORLER,
Town Clerk.

Council Chambers, Watson's Bay,
10th September, 1925.
1089 12s.

MUNICIPALITY OF DUNDAS.

Alteration of Street Names.

NOTICE is hereby given that with reference to a notice to the effect that certain changes of names of streets in the above Municipality have been approved by the Minister, appearing in the Government Gazette No. 122 of 11th Sept., 1925, fol. 3952, the name approved as the new name for Station-street and Elizabeth-street, Epping, should have been Boronia-avenue, in lieu of Baronia-avenue as stated therein, this being the name approved by the Minister.

THOS. CARSON,
Town Clerk, Dundas.

Town Hall, Dundas,
16th September, 1925.
1159 17s.

SOUTHERN RIVERINA COUNTY COUNCIL.

Special Loan Two Thousand Pounds.

THE Southern Riverina County Council hereby notifies, in pursuance of the Local Government Act, 1919, and Amendments thereto:—

(1) That the Council proposes to raise a Special Loan of two thousand pounds (£2,000) for the purpose of purchasing a quarry site, the installation of a railway siding at such site, and the construction of a road of access to the quarry.

(2) That the loan will be expended as follows (but reserving the right to utilise any surplus on one item for the excess cost of another):—

	£
Purchase of quarry site	600
Installation of siding	1,100
Expenses incidental to raising of loan	50
Road of access	250
	£2,000

(3) That particulars of the land proposed to be purchased and specifications, plan, and full details of the works proposed to be carried out with the loan money may be inspected at the Council's Office, Culcairn, during office hours.

(4) That the proposed loan will be issued at par. The rate of interest will not exceed 6½ per centum (6½%), and the loan will be repaid over a period of seven years by half-yearly instalments of principal and interest combined.

(5) That the loan money will be drawn as required, and interest will be chargeable from time to time on the amount so withdrawn only. The approximate amount of each instalment will be £180. Such sum will be provided for out of the revenue of the County Council. If in any year the revenue of the County Council should be insufficient to meet the instalments of repayment and interest the deficiency will be met by equal contributions from the constituent Councils.

D. T. BYRNES,
Chairman.

W. J. Conley,
County Clerk.
1103 £2 3s.

SHIRE OF LOCKHART.

NOTICE is hereby given that Constable First Class Robert Hamilton Blackley has been duly appointed an Inspector under the Cattle Slaughtering and Diseased Animals and Meat Act, 1902, within the Police patrol of Boree Creek, Shire of Lockhart.

CYRIL R. BARRETT,
Shire Clerk.
1141 10s.

SHIRE OF KU-RING-GAI.

Levels.

NOTICE is hereby given that the levels of the Lane Cove road between Park-avenue and Greengate-road, Gordon, shown and exhibited on section plans at the Council Chambers, Gordon, and duly notified in the Government Gazette No. 97, of the 17th July, 1925, and the *Sydney Morning Herald*, of the 13th July, 1925, have been approved by the Council. The levels are now fixed and will take effect from the date of publication of this notice.

A. H. HIRST,
Shire Clerk.

Council Chambers, Gordon,
15th September, 1925.
1142 17s.

BATHURST PASTURES PROTECTION BOARD.

PASTURES PROTECTION FUND.

STATEMENT of RECEIPTS and EXPENDITURE for the Year ending 31st December, 1924.

Receipts.	£ s. d.	£ s. d.
To Credit Balance at Commercial Bank, on 31st December, 1923	730 17 6	
Less unpresented cheques ...	6 8 8	
		724 8 10
Fixed deposit at Commercial Bank at 4½ per cent. p.a. on 31st December, 1923		363 11 0
Interest on fixed deposit, £368 11s. at 4½ per cent. p.a. from 3rd April, 1923, to 4th April, 1924		16 12 0
Assessment—		
Arrears of assessment received	1 0 11	
Amount due as levy for year ended 31st December, 1924—		
42,814 large stock at 2¾d. per head (£ s d.)	490 11 6	
538,176 sheep, at ½d per head ...	1,121 4 0	
Fractional Amounts ...	1 13 2	
Total assessment levied	1,613 8 8	
Arrears brought forward from previous years	13 2 3	
Less deductions for rabbit-proof fence	207 2 7	
Arrears owing current year and previous years	33 13 8	
	240 16 3	
Amount received on account of assessment		1,386 15 7
Assessment overpaid		1 2 1
Fees for sheep brands and marks...	42 7 6	
Gazette fees collected	8 16 0	
		51 3 6
Wire-netting—		
Deposits on applications ...	31 10 0	
Bookkeeping fees	17 0 0	
Refund of advances to wire-netting account	46 10 11	
		95 0 11
Fines (net)		17 0 0
Costs allowed by Court		6 5 6
Exchange added to cheques		4 5 0
Other receipts in detail—		
Refund from R.I. Fund		10 0 0
Special inspections		3 10 0
Search fee, 5s.; draft fees, 5s. 6d.		0 10 6
Irregular cheques received		28 13 6
		£2,713 18 5

Expenditure.	£ s. d.	£ s. d.
By Administrative expenses—		
(a) Salaries and allowances—		
Secretary, from 1st January, 1924, to 31st December, 1924, at £299 p.a....	299 0 0	
Stock Inspector's salary from 1st January, 1924, to 31st December, 1924, at £407 4s. p.a.	407 4 0	
Stock Inspector's equipment allowance from 1st January, 1924, to 31st December, 1924, at £100 p.a.	100 0 0	
Stock Inspector's subsistence allowance	42 13 1	
Rabbit Inspector's salary from 1st January, 1924, to 31st December, 1924, at £300 p.a.	300 0 0	
Chairman's fees	12 12 0	
Directors' travelling expenses ...	82 15 0	
		1,244 4 1
(b) Office expenses—		
Advertising and printing	67 7 4	
Audit fee	9 9 0	
Cleaning	0 10 0	
P.O. box	1 0 0	
Carriage	1 7 3	
Repairs	1 5 6	
Irregular cheques	28 13 6	
Petty cash	4 0 0	
Postage, office and Inspector's ...	80 0 0	
Conveyancing fee	0 16 0	
Rent	52 6 8	
Stamp duty	1 6 6	
Stationery	11 3 5	
Telephone	11 0 4	
		270 5 6
(c) Bank fee	1 0 0	
Cheque-books	3 13 4	
Exchange	5 12 8	
		10 6 0
Conference expenses—		
P.P. Board's convention		5 0 0
Legal expenses—		
Cost of summons, &c.		2 16 0
Contribution to Consolidated Revenue (3 per cent. on £1,769) for year ended 31st December, 1923		53 1 5
Contribution P.P. Board's Council of Advice		10 10 0
Insurance—Workmen's Compensation Act (Board Staff only) ...	5 8 8	
Fidelity guarantee	3 8 6	
		8 17 2
Gazette fees remitted to Government Printer for sheep brands and marks		6 3 6
Wire-netting—Advances to wire-netting account		87 17 1
Refunds		5 8 4
Certificates issued and paid for skins and scalps, &c.—		
896 crows, at 6d. per scalp ...	22 8 0	
1 native dog, at £1 ,, ...	1 0 0	
		23 8 0
Fixed deposit at Commercial Bank, at 4½ per cent. p.a., on 31st December, 1924		368 11 0
Cash in hand		0 1 0
Balance in Government Savings Bank... ...		617 9 4
		£2,713 18 5

Dated at Bathurst, this 10th day of February, 1925.

R. C. WEBB, Chairman.

A. B. BURGESS, Secretary.

I certify that all the books and vouchers in the possession of the Board have been duly audited by me and found to be correct.

W. L. Kable, F.S.P.A., Auditor.

BATHURST PASTURES PROTECTION BOARD.
RESERVES IMPROVEMENT FUND.
STATEMENT of RECEIPTS and EXPENDITURE for the year ended 31st December, 1924.

Receipts.

	£	s.	d.	£	s.	d.
Credit balance at 31st December, 1924	279	2	5			
Less unpresented cheques	1	4	0			
				277	18	5
Interest				10	0	0
Exchange				0	4	7
Travelling rate collected in Bathurst P.P. district				524	8	1
Travelling rate received from other P.P. Boards :—	£	s.	d.			
Brewarrina	3	8	10			
Bourke	4	11	7			
Carcoar	2	18	3			
Condobolin	8	15	6			
Coonamble	16	7	5			
Canonba	1	4	1			
Coonabarabran...	2	12	0			
Cumberland	18	11	1			
Dubbo	38	6	7			
Denman...	5	16	0			
Forbes	17	11	4			
Goulburn	0	1	8			
Hillston	3	16	8			
Ivanhoe	3	6	8			
Jerilderie	0	2	9			
Maitland	0	2	0			
Molong	60	3	10			
Mudgee	10	0	9			
Picton	0	5	0			
Wagga	2	8	1			
Yass	5	9	8			
Young	1	7	1			
				206	6	10
Abercrombie Shire Council				8	4	0
Grazing permits				16	9	7
Commission on collection				4	0	6
Fixed deposit				500	0	0
				£1,547	12	0

Expenditure.

	£	s.	d.	£	s.	d.
By Amount at fixed deposit ...				500	0	0
Travelling Rate—Refunded to other Boards :—						
Albury	0	0	7			
Carcoar	36	13	4			
Canonba	0	6	11			
Cumberland	0	1	0			
Coonamble	4	19	4			
Coonabarabran	1	3	6			
Condobolin	0	16	0			
Corowa	0	2	7			
Dubbo	16	3	11			
Deniliquin	0	4	11			
Forbes	9	11	2			
Goulburn	1	7	0			
Gundagai	0	0	9			
Molong	63	9	5			
Mudgee	9	13	8			
Queanbeyan	0	11	5			
Urana	0	5	4			
Wagga	0	0	10			
Yass	2	12	11			
Young	8	13	0			
				156	17	7
Reserves improvement :—						
Ringbarking and suckering ..	184	6	0			
Destruction of rabbit harbour	1	0	0			
Digging out rabbits	2	10	0			
Poisoning	8	15	0			
Miscellaneous	2	5	0			
				198	16	0
Repairs and maintenance ...				0	2	6
Administrative Expenses :—						
(a) Salaries and allowances :—						
Secretary from 1st January, 1924, to 31st December, 1924, at £51 p.a.				51	0	0
Stock Inspector's salary, from 1st January, 1924, to 31st December, 1924 at £42 7s. p.a.				42	7	0
Rabbit Inspector's salary, from 1st January, 1924, to 1st September, 1924, at £52 p.a.				34	13	4
Rabbit Inspector's, Car equipment				32	12	2
Commission to permit Inspectors				46	15	11
(b) Office Expenses :—						
Advertising and printing...				29	13	5
Audit fee				5	5	0
Refunds				4	2	9
Car hire				4	1	0
Postage				21	0	0
Stationery				21	1	3
(c) Bank fee				0	10	0
Cheque books				1	13	4
Exchange				2	0	6
Legal expenses :—						
Fines transferred to P.P. Fund				10	0	0
Contribution to Consolidated Revenue (3 per cent. on £697 16s. for year ended 31st December, 1923) ...				20	18	9
Credit balance at 31st December, 1924, £364 19s. 6d, (Less unpaid cheques 18s.)				364	1	6
				£1,547	12	0

880 £5

BATHURST PASTURES PROTECTION BOARD.
WIRE-NETTING ACCOUNT.

Receipts.

	£	s.	d.
To amount received as principal...	1,291	2	6
,, ,, Interest	258	5	0
Excess payment to U.S. refunded	5	0	0
Repayment of draft	32	12	8
	£1,587	0	2

Expenditure.

	£	s.	d.
By Minister for Lands	1,554	7	6
Draft repurchased	32	12	8
	£1,587	0	2

R. C. WEBB, Chairman.
A. B. BURGESS, Secretary.

I certify that all the books and vouchers in the possession of the Board have been duly audited by me and found to be correct.

W. L. Kable, F.S.P.A., Auditor.

881 £1

BALRANALD PASTURES PROTECTION BOARD,
PASTURES PROTECTION FUND.

STATEMENT of RECEIPTS and EXPENDITURE for the Year ending 31st December, 1924.

Receipts.	£ s. d.	£ s. d.
To fixed deposit at Australian bank of Commerce at 4½ per cent. p.a., on 31st December, 1924		800 0 0
Interest on fixed deposit, £300 at 4½ per cent. p.a., from 22nd July, 1923, to 22nd July, 1924	13 10 0	
Interest on fixed deposit, £500 at 4½ per cent. p.a., from 20th September, 1923, to 20th September, 1924	22 10 0	
		36 0 0
Assessment:—		
Amount due as levy for the year ended 31st December, 1924:—		
10,797 large stock at 3d. per head (£ s. d. 134 12 3)		
40,467 sheep at 4s. 6d per 100 ... (915 7 0)		
Partly stocked land—		
Other land at appraised value ... (301 7 0)		
Total Assement levied ...	1,351 13 3	
Amount received on account of assesment		1,351 13 3
Fees for sheep brands and marks...	33 13 9	
Gazette fees collected	3 13 0	
		37 6 9
Exchange added to cheques		1 1 9
Other receipts in detail—		
Sale of motor car		35 0 0
Travelling rates collected for other boards		70 18 8
		£2,332 0 5

Expenditure.	£ s. d.	£ s. d.
By Administrative Expenses—		
(a) Salaries and Allowances:—		
Secretary, from 1st January, 1924, to 31st December, 1924, at £80 p.a.	80 0 0	
Stock Inspector's salary from 1st January, 1924, to 15th December, 1924, at £375 p.a. ...	373 13 10	
Stock Inspector's equipment allowance from 1st May, 1924, to 15th December, 1924, at £200 p.a	124 14 7	
Stock Inspector's subsistence allowance	72 19 5	
Rabbit Inspector's salary, from 1st January, 1924, to 31st December, 1924, at £300 p.a. ...	300 0 0	
Board's car:—		
Repairs	25 8 2	
Running expenses	40 3 5	
Chairman's fees	5 5 0	
Director's travelling expenses ...	65 18 0	
		1,088 2 5
(b) Office expenses:—		
Advertising	19 7 3	
Audit Fee	2 2 0	
Cleaning	8 11 3	
Furniture	7 13 6	
Postage and telegrams	15 0 0	
Printing	15 1 8	
Rent	39 15 0	
Stationery	15 6 1	
Subscription to Government Gazette	1 15 0	
		124 11 9
(c) Bank fee	0 10 0	
Exchange	1 14 6	
		2 4 6
Contribution to Consolidated Revenue (3 per cent. on £1,247 16s. 6d for year ended 31st December, 1923		37 8 6
Contribution, P.P. Board's Council of Advice		10 10 0
Election expenses		4 4 0
Insurance, Workmen's Compensation Act (Board Staff only)	5 12 10	
Fidelity guarantee	1 3 6	
		6 16 4
Gazette fees remitted to Government Printer for sheep brands and marks		3 13 0
Certificates issued and paid for skins and scalps &c.:—		
Native dogs at £2 per scalp ...	10 0 0	
		10 0 0
Other expenditure in detail:—		
Travelling rates forwarded to other boards		70 18 8
Private boxes Post Office... ...		2 0 0
Refunds brands and marks ...		1 8 9
Interest on Current Account at A.B.C. Bank		5 3 9
Fixed deposit at A.B.C. Bank at 4½ per cent. p.a., on 31st December, 1924		800 0 0
Cash in hand...		3 3 0
Balance in bank	191 17 3	
Less unpresented cheques ...	112 0 6	
		79 16 9
Dr. balance in bank at 31st December, 1923 (Current Account) ...	13 7 6	
Add outstanding cheques	68 11 6	
		81 19 0
		£2,332 0 5

Dated at Balranald, this 28th day of February, 1925.

J. P. HEARN, Chairman.
J. G. DOWLING, Secretary.

We certify that all the books and vouchers in the possession of the Board have been duly audited by us and found to be correct.

A. Davy,
P. B. Larkin, } Auditors.

BOMBALA PASTURES PROTECTION BOARD.

PASTURES PROTECTION FUND.

STATEMENT of RECEIPTS and EXPENDITURE for the Year ended 31st December, 1924.

Receipts.

	£ s. d.	£ s. d.	£ s. d.
To credit balance at bank on 31st December, 1923			650 7 10
Cash on hand on 31st December, 1924			1 2 6
Assessment—			
Amount due as levy for year ended 31st December, 1924—			
18,224 large stock at 2d. per head £ s. d. 151 17 4			
351,001 sheep at ¾d. per head ... 914 1 3			
Total assessment levied ...		1,065 18 7	
Arrears brought forward from previous years ...		12 8 5	
Total		1,078 7 0	
Less deductions £ s. d.			
for rabbit-proof fence... 152 4 8			
,, Fractions ... 0 3 4			
,, Arrears owing current year 1 1 10			
		153 9 10	
Amount received on account of assessment			924 17 2
Assessment overpaid		... ...	0 1 11
Fees for sheep brands and marks		12 13 9	
Gazette fees collected... ...		2 6 0	
			14 19 9
Travelling charges		... ...	3 10 0
Wire netting—			
Deposits on applications ..		... ...	14 10 0
Fines (net)		...	21 4 0
Costs allowed by Court ...		...	
Exchange added to cheques ...		... ...	1 12 4
Other receipts in detail—			
Refunds Stock Inspector's motor car		...	35 6 8
Refunds cost of default summons ...		...	4 3 0
Impounding fees		... ...	1 11 10
			£1,673 7 0

Expenditure.

	£ s. d.	£ s. d.
By Administrative Expenses—		
(a) Salaries and Allowances—		
Secretary	230 0 0	
Stock Inspector's Salary ...	440 17 2	
Acting Secretary	3 0 0	
Acting and Rabbit Inspector's Salary	24 3 0	
Board's Car—		
Part cost, Stock Inspector's equipment ...	199 14 0	
Car hire	2 15 0	
Directors' travelling expenses	44 9 0	
		948 18 2
(b) Office Expenses—		
Audit fee	5 5 0	
Cleaning	6 10 6	
Fuel	3 9 0	
Fumigator and cyanide ...	10 7 0	
Sanitary fees	1 14 8	
Petty cash	1 14 9	
Postage	17 0 0	
Printing, advertising, and stationery	50 18 11	
Rent	46 16 0	
Stamp duty	0 17 6	
Subscription to Government Gazette and fees ...	5 6 6	
Telephone and rent letter-box	11 13 11	
		161 13 9
(c) Bank fee	...	
Cheque-books	...	1 14 0
Exchange	...	
Conference Expenses—		
P.P. Boards' Convention ...	7 7 0	
Stock Inspectors' Conference	5 5 0	
		12 12 0
Legal Expenses—		
Solicitors' fees	21 18 0	
Cost of summons	6 16 0	
Default summons	5 18 0	
		34 12 0
Contribution to Consolidated Revenue for year ended 31st December, 1923 ...	... ...	28 13 7
Insurance	... ...	1 2 6
Travelling charges refunded ...	... ...	3 3 0
Certificates Issued and Paid for Skins and Scalps, &c.—		
Kangaroos		
Wallaby	65 18 6	
Native dogs		
Foxes		
Cash in hand, Scalp Account	5 9 6	
		71 8 0
Other Expenditure in detail—		
Impounding Officer's salary	... ...	20 0 0
Removal expenses (Inspector)...	... ...	13 8 6
Expenses, Cooma Inspector	... ...	9 6 0
Balance in Bank	372 0 6	
Less Unpresented cheques...	5 5 0	
		366 15
		£1,673 7 0

Dated at Bombala, this 3rd day of February, 1925.

A. H. JEFFREYS, Chairman.

A. NICHOLSON, Secretary.

I certify that all the books and vouchers in the possession of the Board have been duly audited by me and found to be correct.

W. Beileiter, Auditor.

BOMBALA PASTURES PROTECTION BOARD.

RESERVES IMPROVEMENT FUND.

STATEMENT of RECEIPTS and EXPENDITURE for Year ended 31st December, 1924.

Receipts.	£ s. d.	£ s. d.
To Credit balance at 31st December, 1923		25 15 8
Travelling rate collected in Bombala P.P. District		94 16 7
Travelling rate received from other P.P. Boards—		
Cumberland	0 9 10	
Denman	4 19 6	
Dubbo	0 6 0	
Braidwood	2 3 10	
Eden	7 0 10	
Goulburn	4 8 8	
Gundagai	1 6 0	
		20 14 8
Grazing permits		41 10 6
Other receipts in detail—		
Overbanked		0 0 2
		£182 17 7

Expenditure.	£ s. d.	£ s. d.
By Travelling rate refunded to other Boards—		
Cooma	6 18 10	
Eden...	1 14 2	
Hume	0 15 0	
		9 8 0
Reserves improvement—		
Suckering	17 11 0	
Digging out rabbits	43 5 2	
Fencing	21 1 10	
Briar and burr cutting	0 15 0	
Miscellaneous, clearing and fumigation	2 15 0	
		85 8 0
Material and equipment—		
Notice boards for reserves ...	2 5 0	
Cyanide	0 10 0	
		2 15 0
Administrative expenses—		
(a) Salaries and allowances—		
Secretary, from 30th September, 1923, to 31st December, 1924, at £10 p.a.... ...		12 10 0
Commission to Permit Inspectors		9 10 0
(b) Office expenses—		
Postage		4 10 9
Telephone		0 10 0
(c) Exchange		0 10 0
Contribution to Consolidated Revenue (3 per cent.) for year ended 31st December, 1923...		3 16 10
Expenditure under special Ministerial approval—		
Refund to Stock Inspector, overpaid traveling charges		0 0 11
Credit balance at 31st December, 1924... ...		53 18 1
		£182 17 7

Dated at Bombala, this 3rd day of February, 1925.

A. H. JEFFREYS, Chairman.
A. NICHOLSON, Secretary.

I certify that all the books and vouchers in the possession of the Board have been duly audited by me and found to be correct.

WM. BEILEITER, Auditor.

885 £3 5s.

BERRIMA PASTURES PROTECTION BOARD.

RESERVES IMPROVEMENT FUND.

STATEMENT of RECEIPTS and EXPENDITURE for Year ended 31st December, 1924

Receipts.	£ s. d.	£ s. d.
To Credit balance at 31st Dec., 1923		38 12 7
Exchange		0 0 6
Travelling rate collected in Berrima P.P. District		24 15 3
Travelling rate received from other P.P. Boards—		
Gundagai	0 1 0	
Singleton	1 6 3	
Goulburn	3 8 0	
Kiama	1 18 5	
Picton	0 15 8	
Dubbo	0 4 4	
Cumberland	3 13 2	
Bega	0 1 0	
Braidwood	0 1 0	
		11 8 10
Other receipts in detail—		
Over-banked		0 0 1
		£74 17 3

Expenditure.	£ s. d.	£ s. d.
By Travelling Rate—Refunded to other P.P. Boards—		
Gundagai	0 7 2	
Yass	0 15 0	
Kiama	0 12 4	
Goulburn...	2 10 0	
Young	0 12 0	
Tweed-Lismore	0 1 4½	
Braidwood	0 0 8½	
Yass	0 0 10	
Picton	0 17 6	
Tenterfield	0 1 10	
Narrandera	1 6 11	
Dubbo	0 13 6	
Cumberland	0 6 2	
Hay	0 3 10	
		8 9 2
Administrative expenses—		
(a) Salaries and allowances—		
Secretary from 8th Aug., 1923, to 30th Sept., 1924, at £5 p.a.		5 13 5
Commission to permit inspectors... ...		0 6 3
(b) Office expenses—		
Stationery		1 5 9
(c) Bank fee		0 10 0
Cheque books		0 4 2
Exchange		0 5 0
Contribution to Consolidated Revenue (3 per cent. on £35 8s. 4d.) for year ended 31st Dec., 1923		1 1 3
Credit balance at 31st Dec., 1924		57 2 3
		£74 17 3

Dated at Moss Vale, this 17th day of February, 1925.

J. D. WOODS, Chairman.
J. YEO, Secretary.

I certify that all the books and vouchers in the possession of the Board have been duly audited by me and found to be correct.

L. S. GIBSON, Auditor.

883 £3

BERRIMA PASTURES PROTECTION BOARD.

PASTURES PROTECTION FUND.

STATEMENT of RECEIPTS and EXPENDITURE for Year ended 31st December, 1924.

Receipts.

	£ s. d.	£ s. d.	£ s. d.
To Cash on hand on 31st Dec., 1923			0 3 3
Assessment—	£ s. d.		
Amount due as levy for year ended 31st Dec., 1924—			
19,933 large stock, at 4d. per head ...	332 4 4		
39,234 sheep, at ¾d. per head ...	109 3 5		
Partly stocked land— Agricultural land at 1 sheep to 3 acres ... ... Other land at appraised value.	34 17 8		
Unstocked land— Agricultural land at 1 sheep to 3 acres ... ... Other land at appraised value			
Total assessment levied		476 5 5	
Arrears brought forward from previous years		4 5 8	
Total		480 11 1	
Less deductions for rabbit-proof fence	11 14 5		
Rates abandoned ...	1 4 3		
Arrears owing current year ...	9 0 2		
Arrears owing previous years	2 0 5		
		23 19 3	
Amount received on account of assessment			456 11 10
Assessment overpaid			0 1 3
Enquiry fees as to charges outstanding ..			0 5 0
Fees for sheep brands and marks			4 14 9
Wire-netting—Deposits on applications ...			10 5 4
Exchange added to cheques			3 14 6
Other receipts in detail—			
Bong Bong Racing Club—Rent of office ...			1 0 0
Stale outstanding cheques brought into account as revenue...			6 1 0
Contribution Inspector's travelling expenses—Kiama Board			30 14 1
Contribution Inspector's travelling expenses—Picton Board			14 4 9
Contribution Inspector's office expenses—Kiama Board			7 0 2
Contribution Inspector's office expenses—Picton Board			7 0 2
Overdraft 31st December, 1924 including outstanding cheques £18 18s.			43 14 6
			£585 10 7

Expenditure.

	£ s. d.	£ s. d.	£ s. d.
By Administrative expenses—			
(a) Salaries and allowances—			
Secretary, from 1 December, 1923, to 30th November, 1924, at £99 p.a.	99 0 0		
Stock Inspector's salary (34½ per cent. only) from 1st December, 1923, to 30th November, 1924, at £475 p.a.	164 4 9		
Stock Inspector's equipment allowance (34½ per cent. only) from 1st December, 1923, to 30th November, 1924, at £100 p.a.	34 10 0		
Stock Inspector's subsistence allowance	88 3 8		
		385 18 5	
(b) Office expenses—			
Audit fee and clerical assistance	11 4 0		
Cleaning	7 7 0		
Postage	12 0 0		
Printing and stationery ...	17 7 7		
Rent, cleaning, lighting and fuel	55 0 0		
Stamp duty	1 13 4		
Insurance office furniture ...	0 7 1		
Telephone	7 1 6		
		112 0 6	
(c) Bank fee	0 10 0		
Exchange	2 14 6		
		3 4 6	
Contribution to Consolidated Revenue (3 per cent. on £423 9s. 5d.) for year ended 31st December, 1923	.....	12 14 1	
Contribution, P.P. Boards' Council of Advice	.....	10 10 0	
Insurance—fidelity guarantee ...	.....	1 0 3	
Certificates issued and paid for skins and scalps, &c.—			
Crows, at 1s. per scalp ...	3 6 0		
Eagle hawks, at 2s. 6d. per scalp	17 5 0		
Native dogs, at £1 per scalp	13 0 0		
Native pups, at 10s. per scalp	1 10 0		
		25 1 0	
Other expenditure in detail—			
Letter boxes—two for two years	.....	4 0 0	
Interest on overdraft	.....	4 7 0	
Cash in hand (rect. unaccounted for in 1923)	.....	0 3 3	
Dr. balance in bank	20 10 7		
Add unpresented cheques ...	6 1 0		
		26 11 7	
			£585 10 7

Dated at Moss Vale, this 17th day of February, 1925.

J. D. WOODS, Chairman.
J. YEO, Secretary.

I certify that all the books and vouchers in the possession of the Board have been duly audited by me and found to be correct.

L. S. Gibson, Auditor.

BOURKE PASTURES PROTECTION BOARD.

PASTURES PROTECTION FUND.

STATEMENT of RECEIPTS and EXPENDITURE for Year ended 31st December, 1924.

RECEIPTS.

	£ s. d.	£ s. d.
To Credit balance at E.S. and Australian Bank on 31st December, 1923	685 19 7	
Less unpresented cheques ...	38 9 4	
		617 10 3
Fixed deposit withdrawn and placed to credit of current account ...	.....	400 0 0
Fixed deposit at E.S. and A. Bank, at 4 per cent. p.a., on 31st December, 1923...	.....	300 0 0
Assessment —		
Amount due as levy for year ended 31st December, 1924— £ s. d.		
9,331 large stock, at 3d. per head ... 116 12 9		
898,179 sheep, at ¾d. per head 1,403 8 1		
Total assessments levied...	...1,520 0 10	
Less arrears owing current year	4 3 4	
		1,515 17 6
Amount received on account of assessment	.....	3 16 3
Fees for sheep brands and marks ...	15 1 6	
Gazette fees collected	2 0 0	
		17 1 6
Travelling charges		70 5 0
Fines (net)		6 0 0
Costs allowed by Court		0 17 0
Sale of forms		0 1 0
Exchange added to cheques		1 6 10
Other receipts in detail—		
Refund from W.L. Board account dog scalps		80 0 0
Refund motor tax		4 0 0
Interest on conversion loan		12 0 0
Interest on F.D. receipts		8 12 6
Interest on F.D. receipts of £50 added to same, making it £50		1 0 0
Comm. conversion bond, due 1948		240 0 0
		£3,308 7 10

EXPENDITURE.

	£ s. d.	£ s. d.
By Administrative expenses—		
(a) Salaries and allowances—		
Secretary, from 1st January, 1924 to 31st December, 1924, at £215 p.a.	215 0 0	
Stock Inspector's salary from 1st January, 1924, to 31st December, 1924, at £408 9s. p.a.	408 9 0	
Stock Inspector's equipment allowance from 11th March, 1924, to 17th December, 1924	72 6 0	
Stock Inspector's subsistence allowance	24 0 0	
Board's car:—		
Cost	215 4 4	
Running expenses ...	92 14 1	
Chairman's fees	2 2 0	
Directors' travelling expenses	25 13 0	
		1,055 8 5
(b) Office expenses:—		
Advertising	15 7 0	
Audit fee	4 4 0	
Cleaning	14 16 3	
Fuel	1 16 0	
Furniture—insurance on ...	0 7 10	
Lighting	3 4 9	
Letter-box fee	0 10 0	
Postage	15 5 0	
Printing	0 6 0	
Rent	31 3 6	
Sanitary fees...	1 14 8	
Stationery	32 9 9	
Telephone	11 15 5	
		133 0 2
(c) Bank fee	0 10 0	
Exchange	1 11 2	
		2 1 2
Legal expenses—Cost of summons	.....	0 17 0
Contribution to Consolidated Revenue (3 per cent. on £1,321) for year ended 31st December, 1923	.....	39 12 8
Election expenses	.....	0 5 7
Insurance—Workmen's Compensation Act (Board Staff only) ...	.....	1 14 9
Gazette fees remitted to Government Printer for sheep brands and marks	.....	2 0 0
Certificates issued and paid for skins and scalps, &c.—		
32 native dogs, at £1 per scalp	32 0 0	
33 " £2 "	66 0 0	
32 " £1 "	32 0 0	
546 eagle hawks, at 2s. 6d. per scalp	68 5 0	
		198 5 0
Expenditure under special ministerial approval—Cost erection motor garage	.....	45 9 5
Other expenditure in detail—		
Cost Wizard light plant ...	.....	15 0 0
Sundry petty expenses, N.E.I.	.....	2 11 6
Fixed deposit withdrawn and placed to current account ...	.....	400 0 0
Fixed deposit at E. S. & A. Bank, on 31st December, 1924, and Com. bond	.....	1,041 0 0
Balance in bank	432 14 0	
Less unpresented cheques ...	61 11 10	
		371 2
		£3,308 7 10

Dated at Bourke, this 30th day of January, 1925.

JOHN M. BROWN, Chairman.
GEO. WM. TULL, Secretary.

We certify that all the books and vouchers in the possession of the Board have been duly audited by us and found to be correct.

H. M. WARE, } Auditors.
R. L. COLEMAN, }

JERILDERIE PASTURES PROTECTION BOARD.

PASTURES PROTECTION FUND.

STATEMENT of RECEIPTS and EXPENDITURE for Year ended 31st December, 1924.

Receipts.	£ s. d.	£ s. d.	£ s. d.
To Credit balance at Bank of New South Wales on 31st December, 1923		256 11 4	
Less unpresented cheques ...		53 5 0	
			203 6 4
Assessment—			
Amount due as levy for year ended 31 Dec., 1924—	£ s. d.		
3,794 large stock at 3d. per head ...	47 8 7		
129,220 sheep at 3d. per head ...	193 18 10		
Partly stocked land—			
Agricultural land at 1 sheep to 3 acres	35 3 0		
Other land at appraised value...	868 4 9		
Total assessment levied		1,144 15 2	
Less deductions for rabbit-proof fence	0 4 10		
Less arrears owing current year	3 2 3		
		3 7 1	
Amount received on account of assessment			1,141 8 1
Fees for sheep brands and marks		18 14 0	
Gazette fees collected... ...		3 12 0	
			22 6 0
Impounding stock—fine			1 4 3
Wire-netting, refund, insurance premium ...			5 15 6
Exchange added to cheques			4 3 0
Other receipts in detail—			
Stale cheque No. 2,941, credited back ...			3 7 6
H. P. Whitty, half amount of office rent to 30th September, 1924			7 3 0
H. P. Whitty, proportion of rent of telephone and calls			1 15 2
Reserves Improvement Fund, proportion of salaries			312 10 0
Loan from Reserves Improvement Fund...			200 0 0
			£1,902 18 10

Expenditure.	£ s. d.	£ s. d.	£ s. d.
By Administrative expenses—			
(a) Salaries and allowances—			
Secretary, from 1st January, 1924, to 31st December, 1924, at £250 per annum	250 0 0		
Stock Inspector's salary, from 1st January, 1924, to 31st December, 1924, at £425 per annum	425 0 0		
Stock Inspector's car equipment allowance, from 1st January, 1924, to 31st December, 1924, at £200 per annum	200 0 0		
Stock Inspector's travelling expenses	4 4 0		
Rabbit Inspector's salary, from 16th July, 1924, to 31st December, 1924, at £300 (per annum)...	137 18 1		
Rabbit Inspector's forage allowance, from 16th July, 1924, to 31st December, 1924 ...	4 8 0		
Directors' travelling expenses...	36 15 0		
			1,058 5 5
(b) Office expenses—			
Advertising	23 12 0		
Audit fee	6 6 0		
Cleaning	5 0 0		
Postage	10 1 11		
Printing	10 10 9		
Rent	50 4 0		
Stamp duty	1 4 10		
Stationery	8 6 9		
Subscription to Government Gazette	11 15 0		
Telephone	16 10 3		
			133 11 6
(c) Bank fee	0 10 0		
Cheque-books	4 12 2		
Exchange	2 9 6		
			7 11 8
Conference expenses—			
P.P. Board's Convention ...	6 15 0		
Stock Inspectors' Conference...	6 3 1		
			12 18 1
Contribution to Consolidated Revenue (3 per cent. on £1,226 19s. 10d.) for year ended 31st December, 1923			36 16 2
Contribution P.P. Board's Council of Advice			9 11 1
Election expenses			1 15 7
Insurance on Board's office furniture			0 19 0
Insurance, fidelity guarantee			2 8 3
Other expenditure in detail—			
Reserves Improvement Fund—repayment of loan			200 0 0
Subscription to *Jerilderie Herald*			0 10 0
	£ s. d.		
Balance in Bank	468 9 1		
Less unpresented cheques	29 17 0		
			438 12 1
			£1,902 18 10

Dated at Jerilderie, this 19th day of January, 1925.

D. S. McLARTY, Chairman.

ERNEST FERGUSSON, Secretary.

We certify that all the books and vouchers in the possession of the Board have been duly audited by us, and found to be correct.

GEO. BRACKEN, JOHN KENNEDY, } Auditors.

JERILDERIE PASTURES PROTECTION BOARD.
RESERVES IMPROVEMENT FUND.
STATEMENT of RECEIPTS and EXPENDITURE for Year ended 31st December, 1924.

Receipts.

	£	s.	d.
To Credit balance at 31st December, 1923 ...	1,469	0	9
Travelling rate collected in Jerilderie P.P. District	928	4	0
Travelling rates received from other P.P. Boards— £ s. d.			
Albury P.P. Board ... 1 11 1			
Bourke ,, ... 0 8 10			
Canonba ,, ... 0 8 1			
Condobolin ,, ... 18 10 11			
Coonamble ,, ... 0 18 0			
Corowa ,, ... 24 2 3			
Cumberland ,, ... 1 0 6			
Deniliquin ,, ... 96 5 1			
Forbes ,, ... 1 15 0			
Goulburn ,, ... 5 2 9			
Gundagai ,, ... 1 1 2			
Hay ,, ... 48 5 2			
Hume ,, ... 2 10 11			
Merriwa ,, ... 3 16 1			
Molong ,, ... 2 16 0			
Moree ,, ... 0 5 6			
Moulamein ,, ... 47 0 8			
Narrandera ,, ... 93 3 8			
Port Macquarie ,, ... 1 10 0			
Tenterfield ,, ... 0 9 0			
Urana ,, ... 86 6 6			
Wagga Wagga ,, ... 3 13 3			
Young ,, ... 5 15 10			
	474	16	3
Contributions to reserves improvement by Urana P.P. Board	50	0	0
Sale of maps	0	10	0
Other receipts in detail—General Fund— Refund of temporary loan	200	0	0
	£3,122	11	0

Expenditure.

	£	s.	d.	£	s.	d.
By Travelling Rate, refunded to other Boards—						
Albury P.P. Board, £23 9s. 2d., less refund to stock owners, £5 5s.	18	4	2			
Armidale P.P. Board	3	14	11			
Bathurst P.P. Board	0	2	9			
Carcoar P.P. Board	0	0	10			
Condobolin P.P. Board	14	8	5			
Cooma P.P. Board	5	2	6			
Coonamble P.P. Board	0	2	9			
Corowa P.P. Board	42	13	2			
Deniliquin P.P. Board	198	10	7			
Denman P.P. Board	3	16	7			
Goulburn P.P. Board	2	8	3			
Gundagai P.P. Board	11	7	9			
Hay P.P. Board	17	17	10			
Hume P.P. Board, £17 16s. 11d., less refund to stock owners, £2 18s.	14	18	11			
Moulamein P.P. Board	3	12	11			
Narrandera P.P. Board	28	6	6			
Tamworth P.P. Board	1	0	0			
Upper Hunter P.P. Board... ...	5	14	0			
Urana P.P. Board, £70 19s. 9d., less refund to stock owners, £3 7s. 8d.	67	12	1			
Wagga Wagga P.P. Board ...	30	9	8			
Yass P.P. Board	0	15	2			
Young P.P. Board...	6	13	8			
				477	13	5
Travelling rate refunded to stock owners				36	5	6
Reserves improvement—						
Suckering	37	12	0			
Digging out rabbits	8	16	0			
Fencing	63	14	8			
Burr-cutting	266	13	0			
Water supply	491	11	3			
Miscellaneous	2	0	0			
				870	6	11
Material and equipment—						
Survey fee to Lands Department	10	10	0			
Rates—Algudjerie Weir Water Trust	3	10	8			
				14	0	8
Administrative expenses—						
(a) Salaries and allowances—						
Secretary from 1st January, 1924, to 31st December, 1924, at £250 p.a., 50 per cent.				125	0	0
Stock Inspector's salary, 1st January, 1924, to 31st December, 1924, at £425 p.a., 30 per cent.				127	10	0
Stock Inspector's equipment allowance 1st January, 1924, to 31st December, 1924, at £200 p.a., 30 per cent. ...				60	0	0
Commission to Permit Inspectors... ..				16	13	11
(b) Office expenses—						
Advertising				10	9	0
Audit fee				2	2	0
Maps				0	12	6
Petty cash				2	7	4
Postage				3	9	2
Printing				7	0	2
Stamp duty				3	3	6
(c) Bank fees				0	10	0
Cheque-books				1	12	2
Exchange				3	8	0
Contribution to Consolidated Revenue (3 per cent. on £828 1s. 9d.) for the year ended 31st December, 1923				24	16	9
Other expenditure in detail—						
Temporary loan to General Fund	200	0	0			
Fixed deposit with Bank N. S. Wales	500	0	0			
				700	0	0
Credit balance at 31st December, 1924, £917 1s. 6d., less unpaid cheques, £281 11s. 6d.				635	10	0
				£3,122	11	0

Dated at Jerilderie, this 5th day of February, 1925.

D. S. McLARTY, Chairman.
ERNEST FERGUSSON, Secretary.

We certify that all the books and vouchers in the possession of the Board have been duly audited by us and found to be correct.

GEO. BRACKEN, }
JOHN KENNEDY, } Auditors.

BRAIDWOOD PASTURES PROTECTION BOARD.

PASTURES PROTECTION ACCOUNT.

STATEMENT of RECEIPTS and EXPENDITURE for the Year ending 31st December, 1924.

Receipts.

	£ s. d.	£ s. d.
To Credit balance at N.S.W. and Commercial Banks on 31st December, 1923 ...	.....	220 3 1
Cash on hand on 31st December, 1923	.....	1 0 0
Deposit at Government Savings Bank on 31st December, 1923	.....	400 0 0
Interest on deposit in Government Saving Bank, from 1st July, 1923, to 30th June, 1924	.....	13 2 7
Assessment—		
Arrears of assessment received	43 9 6	
Amount due as levy £ s. d. for year ended 31st December, 1924—		
12,736 large stock at 4d. per head..212 5 4		
287,966 sheep at ⅔d. per head ...799 18 1½		
41,313 large stock at 3d. per head..516 8 3		
185,936 sheep at ½d. per head ...387 7 4		
Fractions ... 0 6 7⅔		
Total Assessment levied	1,916 5 8	
Arrears brought forward from previous years ...	0 5 8	
Total	£1,960 0 10	
Less deductions £ s. d. for rabbit-proof fence ...425 4 4		
Refunds on appeals ... 0 3 9		
Arrears owing current year.. 21 3 6		
Arrears owing previous years 0 5 8		
	446 17 2	
Amount received on account of assessment		1,513 3 7
Fees for sheep brands and marks	17 13 9	
Gazette fees collected	4 0 0	
		21 13 9
Wire-netting—Deposits on applications	.....	12 0 0
Fines (net)	.....	16 10 0
Costs allowed by Court ...	.....	18 17 9
Exchange added to cheques ...	.....	3 5 4
Other receipts in detail—		
Rent (Queanbeyan)	.....	1 1 0
Refund—P.O. Box, Queanbeyan	.....	0 1 6
		£2,220 18 7

Expenditure.

	£ s. d.	£ s. d.
By Administrative expenses—		
(a) Salaries and allowances—		
Secretary at Queanbeyan to 31st July, 1924	97 10 0	
Secretary, from 1st January to 31st December (at £300 p.a.)	300 0 0	
Stock Inspector's salary, from 1st January to 31st December, at 425/450 p.a.	607 18 4	
Stock Inspector's equipment allowance, from 1st January to 31st December; stock inspector's subsistence allowance	366 1 7	
Stock Inspector's retiring allowance—H. L. Mater ...	93 15 0	
Stock Inspector's retiring allowance—S. P. B. Turner	61 1 3	
Secretary's retiring allowance—J. H. Hinksman ...	32 10 0	
Chairman's fees	5 5 0	
Director's travelling expenses	18 19 0	
		1,673 3 2
(b) Office expenses—		
Advertising	18 19 1	
Audit fee	12 12 0	
Fuel	2 6 0	
Furniture, safe, &c. ...	32 10 0	
Maps	0 4 0	
Postage	31 14 1	
Printing	18 1 4	
Rent	36 8 0	
Stamp duty	3 0 10	
Stationery	44 8 3	
Telephone	8 17 7	
		209 1 2
(c) Bank fee	2 5 0	
Cheque-books	0 16 8	
Exchange	4 19 1	
		8 0 9
Legal expenses—		
Solicitor's fees	0 10 6	
Cost of summons	1 19 6	
Witnesses' expenses ...	9 7 0	
		11 17 0
Contribution to Consolidated Revenue (3 per cent. on £1,996 7s. 6d.) for year ending 31st December, 1923 ...	.....	59 17 10
Contribution P.P. Boards' Council of Advice...	.....	15 15 0
Insurance—Fidelity Guarantee	.....	2 15 0
Gazette fees remitted to Government Printer for sheep brands and marks	.....	3 15 0
Search fees	.....	2 2 0
Wire-netting—Refund deposits on applications	.....	1 9 6
Certificates issued and paid for skins and scalps, &c.—22 native dogs at 10s. per scalp	.....	11 0 0
Expenditure under special ministerial approval—		
Bonus on 165 eagle-hawks, at 2s. 6d.	20 12 6	
Bonus on 588 crows, at 6d.	14 14 0	
		35 6 6
Other expenditure in detail		
Municipal rates, £2; P.O. boxes, £1 10s.	.....	3 10 0
Expenses, re Queanbeyan amalgamation, £8 13s.; freight, £2 5s. 5d. ...	.....	10 18 5
Deposit at Government Savings Bank on 31st December, 1924	.....	14 16 1
Balance in Bank of N.S.W. at Braidwood	.....	156 11 6
		£2,220 18 7

Dated at Braidwood, this 25th day of February, 1925.

R. G. HASSALL, Chairman.
R. A. F. SINCLAIR, Secretary.

I certify that all the books and vouchers in the possession of the Board have been duly audited by me and found to be correct.

R. L. MACDONALD, Auditor.

887 £6

BRAIDWOOD PASTURES PROTECTION BOARD,

RESERVES IMPROVEMENT FUND,

STATEMENT of RECEIPTS and EXPENDITURE for Year ended 31st December, 1924.

Receipts.

	£ s. d.	£ s. d.
To Credit balance at 31st December, 1923, Queanbeyan, £190 10s. 4d.; Braidwood, £128 16s. 4d. ...		319 6 8
Cash on hand, 31st December, 1923		6 11 4
Interest		6 15 7
Exchange		0 5 6
Travelling rate collected in Queanbeyan, £194 11s. 4d.; Braidwood, £266 15s. 11d., P.P. Districts		461 7 3
Travelling rates received from other P.P. Boards:—		
Bathurst	0 11 5	
Berrima	0 1 8	
Braidwood	11 0 7	
Cumberland	1 0 4	
Denman	4 19 6	
Dubbo	2 18 11	
Eden	4 18 0	
Forbes	17 1 7	
Goulburn	101 10 1	
Gundagai	4 12 0	
Hume	0 4 0	
Kiama	11 5 8	
Narrandera	2 8 3	
Queanbeyan	5 16 8	
Singleton	1 12 6	
Tamworth	0 19 11	
Wagga	9 8 4	
Walgett...	0 1 6	
Yass	21 6 2	
Young	6 1 8	
		207 18 9
Registration of working large stock		1 0 0
Sale of material		1 15 6
		£1,005 0 7

Expenditure.

	£ s. d.	£ s. d.
By Travelling Rate—Refunded to other P.P. Boards—		
Berrima	0 1 0	
Bombala	2 3 10	
Braidwood	5 16 8	
Canonba	0 1 3	
Cooma	31 11 3	
Coonamble	0 10 6	
Cumberland	0 0 11	
Eden	4 0 1	
Forbes	6 7 3	
Goulburn	53 4 4	
Gundagai	14 13 9	
Hay	0 16 0	
Hillston...	0 7 9	
Hume	3 4 4	
Kiama	4 7 8	
Queanbeyan	11 0 7	
Tamworth	2 9 4	
Wagga	9 7 2	
Yass	25 16 10	
Young	11 6 10	
		187 7 4
Travelling rate refunded to stock owners		8 19 0
Reserves improvement :—		
Clearing and burning off ...	24 14 0	
Suckering	32 10 0	
Digging out rabbits	17 0 0	
		74 4 0
Material and equipment :—		
Tools	2 15 1	
Freight and cartage	1 8 3	
Survey fee to Lands Department	4 0 0	
Wire and staples	3 4 4	
		11 7 8
Administrative Expenses :—		
(a) Salaries an allowances :—		
Secretary from 1st August, to 31st December, 1924, at £30 p.a.		12 10 0
Commission to Permit Inspectors		6 18 4
(b) Office expenses :—		
Advertising		4 6 11
Postage		7 10 0
Printing...		0 14 10
Stationery		12 5 9
(c) Bank fee		1 0 0
Cheque books		3 0 0
Exchange		1 19 3
Legal expenses :—		
Witnesses' expenses		1 10 0
Insurance, Workmen's Compensation Act (Workmen employed only)		6 7
Impounding expenses (droving &c.)		0 5 0
Contribution to Consolidated Revenue for year ended 31st December, 1923		17 17 0
Credit balance at 31st December, 1924, (less unpaid cheques, £27 2s.		646 16 11
		£1,005 0 7

Dated at Braidwood, this 25th day of February, 1925.

R. G. HASSALL, Chairman,

R. A. F. SINCLAIR, Secretary.

I certify that all the books and vouchers in the possession of the Board have been duly audited by me and found to be correct.

R. L. Macdonald, Auditor.

BRAIDWOOD PASTURES PROTECTION BOARD—*continued.*

WIRE-NETTING ACCOUNT.

Receipts.	£	s.	d.	Expenditure.	£	s.	d.
To Credit balance on 31st December, 1923 ..	1	5	0	By Minister for Lands	381	13	2
Amount received as principal	344	1	3	Other items in detail—			
Amount received as interest	34	8	9	Exchange and stamps	0	5	0
Amount received as fines re wire-netting instalments...	3	3	2	To General Fund	3	15	0
Other items in detail :—							
Search fees	2	10	0				
Exchange and stamps	0	5	0				
	£385	13	2		£385	13	2

Dated at Braidwood, this 28th day of January, 1925.

R. G. HASSALL, Chairman

R. A. F. SINCLAIR, Secretary

I certify that all the books and vouchers in the possession of the Board have been duly audited by me and found to b correct.

R. L. Macdonald, Auditor.

889 £2

BREWARRINA PASTURES PROTECTION BOARD.

PASTURES PROTECTION FUND.

STATEMENT of RECEIPTS and EXPENDITURE for Year ended 31st December, 1924.

Receipts.	£	s.	d.	£	s.	d.
To Credit Balance at New South Wales Bank on 31st December, 1923	511	11	2			
Less unpresented cheques ...	84	15	8			
				426	15	6
Assessment—						
Amount due as levy for year ended 31st December, 1924—						
6,300 large stock, at 2d. per head	52	10	0			
492,380 sheep, at ⅜d. per head	769	8	9			
Total assessment levied ..				821	18	9
Fees for sheep brands and marks	12	7	6			
Gazette fees collected ...	0	11	6			
				12	19	0
Travelling charges to be refunded				22	0	0
Fines (net)				4	8	0
				£1,288	1	3

Expenditure.	£	s.	d.	£	s.	d.
By Administrative expenses—						
(a) Salaries and allowances—						
Secretary, from 1st January, 1924, to 31st December, 1924, at £100 p.a.... ...	100	0	0			
Stock Inspector's salary from 1st January, 1924, to 31st December, 1924, at £440 p.a.	440	0	0			
Stock Inspector's equipment allowance	100	0	0			
Directors' travelling expenses	35	13	0			
				675	13	0
(b) Office expenses—						
Advertising	8	10	0			
Audit fee	4	4	0			
Petty cash	6	15	9			
Printing	2	12	0			
Rent	26	0	0			
				48	1	9
(c) Bank fee				0	10	0
Contribution to Consolidated Revenue (3 per cent. on £770 3s. 4d.) for year ended 31st December, 1923				23	2	0
Contribution, P.P. Board's Council of Advice				5	5	6
Election expenses				11	8	6
Gazette fees remitted to Government Printer for sheep brands and marks ..				0	11	6
Expenditure under special Ministerial approval—						
Noxious weeds destruction				16	16	0
	£	s.	d.			
Balance in bank	603	4	11			
Less unpresented cheques ...	96	11	5			
				506	13	6
				£1,288	1	3

Dated at Brewarrina, this 16th day of January, 1925.

WILLIAM DICKSON, Chairman

J. V. HELLMANN, Secretary.

We certify that all the Books and Vouchers in the possession of the Board have been duly audited by us and found t be correct.

S. B. Chrystal, Thos. Schofield, } Auditors.

890 £3 10s.

APSLEY SHIRE.

Special Loan Five Thousand Pounds (£5,000).

THE Apsley Shire Council hereby notifies, in accordance with the Local Government Act, 1919:—

1. That the Council proposes to raise a Special Loan of five thousand pounds (£5,000) for the purpose of erecting bridges and culverts and putting the roads of the Shire in first class order.

2. That plans, specifications, and full details of the works proposed, may be inspected at the Council's office, Derby-st., Walcha, during ordinary office hours.

3. That the proposed loan will be issued at par. That the rate of interest will not exceed six and one-half per cent (6½%) per annum, and the loan will be repaid over a period of fifteen years, and the loan will be repayable on demand.

4. That the amount of each half-yearly instalment will be two hundred and sixty-three pounds eight shillings and two pence (£263 8s. 2d.) which sum the Council proposes to repay from the General Rate income.

5. Within one month from the date of publication of this notice, any number not less than twenty-five per cent. (25%) of the ratepayers enrolled, may petition the Council to take a poll as to whether the ratepayers approve of the loan. If a valid petition is lodged with the undersigned within the prescribed time, the Council will arrange for and take such poll. The number of ratepayers on the roll is 556.

JAMES STEEL,
President.

S. Hargrave, Shire Clerk.
Shire Office, Walcha, 14th September, 1925.
1139 £1 16s.

SHIRE OF COREEN.

NOTICE is hereby given that Arthur Ernest Little has been appointed Poundkeeper at Daysdale Public Pound, in place of Peter Keegan, resigned.

ERNEST BRAY,
Shire Clerk.

Coreen, 16th September, 1925.
1140 8s.

MULWAREE SHIRE COUNCIL.

NOTICE is hereby given that Mr. Joslin Thomas Armstrong, of Goulburn, has been appointed as an Inspector of slaughter-houses by the above Council for the Shire of Mulwaree.

A. M. BARTON,
Shire Clerk.

Shire Council Offices, Goulburn,
10th September, 1925.
1090 11s.

SHIRE OF JINDALEE.

Poundkeeper.

NOTICE is hereby given that Mrs. Maude Ellen Sedgwick has been duly appointed as Poundkeeper to the Stockinbingal Pound situated within the parish of Stockinbingal, county of Bland, Shire of Jindalee.

J. W. KIRLEY,
Shire Clerk.

Cootamundra, 15th September, 1925.
1108 11s.

BULLI SHIRE.

Naming of Street.

NOTICE is hereby given that the Bulli Shire Council has obtained the approval of the Minister for Local Government to the giving of the name Lang-street to an unnamed street in Austinmer. The street referred to is in Austinmer Fourth Subdivision and commences on the eastern side of the Illawarra Railway Line and runs in an easterly direction along the northern boundaries of lots 58, 67, 66, 65, 64, 63, 62, 78, 79, 92, 93, 94 and 95, d.p. 9,233, to the 100-feet reservation along the foreshores of the Pacific Ocean at Austinmer.

CHAS. H. WOOD,
Shire Clerk.

Shire Office, Bulli,
14th September, 1925.
1109 18s.

In the Supreme Court of New South Wales. (132,592)

PROBATE JURISDICTION.

In the will and codicil of James Harris, late of Elmore, in the State of Victoria, but formerly of Mathoura, in the State of New South Wales, farmer, deceased.

PURSUANT to the Wills, Probate and Administration Act, 1898, and in pursuance of the Testator's Family Maintenance and Guardianship of Infants Act, 1916: Notice is hereby given that all creditors and all other persons having any debt, claim, or demand upon or against the estate of the abovenamed deceased, who died at Elmore, in the State of Victoria aforesaid, on the 12th day of April, 1925, and probate of whose will and codicil was granted by the Supreme Court of Victoria, in its Probate Jurisdiction, to Farmers and Citizens Trustees Company Bendigo Limited, the executor named in the said will and codicil, on the 15th day of July, 1925, such probate having been sealed with the seal of the Supreme Court of New South Wales, in its Probate Jurisdiction, on the 4th day of September, 1925, are hereby required to send in full particulars of their debts, claims, and demands on the said estate to the said Farmers and Citizens Trustees Company Bendigo Limited, at their office, situated at Charing Cross, Bendigo, in the State of Victoria aforesaid, on or before the 31st day of October, 1925, at the expiration of which time the said Farmers and Citizens Trustees Company Bendigo Limited, will proceed to distribute the assets of the said deceased which are in New South Wales amongst the persons entitled thereto, having regard only to the debts, claims, and demands of which they will then have had notice; and notice is hereby given that the said Farmers and Citizens Trustees Company Bendigo Limited will not be liable, for any portion of the assets of the said deceased in New South Wales, or any part thereof so distributed, to any persons of whose debt, claim or demand they will not then have had notice.—Dated this 15th day of September, A.D. 1925.

W. G. PARISH,
Proctor for the Executor,
26 Hunter-street, Sydney.

1107 £1 12s.

In the Supreme Court of New South Wales.

PROBATE JURISDICTION.

In the will of Archibald Stevenson, late of Barrington, in the State of New South Wales, farmer, deceased.

PURSUANT to the Wills, Probate and Administration Act, 1898, and the Testator's Family Maintenance and Guardianship of Infants Act, 1916: Notice is hereby given that every creditor or other person having any claim against the estate of Archibald Stevenson, the abovenamed deceased, who died on or about the 16th day of December, 1924, and probate of whose will was, on the 4th day of February, 1925, granted by the Supreme Court of New South Wales to Herbert Albert Abbott and John Alexander Ross, the executors in the said will named, is hereby required to send particulars in writing of such claim to the said Herbert Albert Abbott and John Alexander Ross, in care of the undersigned, William Werge Hawdon, at his office hereunder mentioned, on or before the 23rd day of October, 1925, at the expiration of which time the said Herbert Albert Abbott and John Alexander Ross will proceed to distribute the assets of the said deceased amongst the persons entitled thereto, having regard only to the claims of which they then have notice; and notice is hereby further given that the said Herbert Albert Abbott and John Alexander Ross will not be liable, for the assets or any part thereof so distributed, to any person of whose claim they shall not have had notice at the time of such distribution.—Dated this 16th day of September, 1925.

W. W. HAWDON,
Proctor for Executors,
Gloucester.

By his Agent, Aubrey Halloran,
Solicitor,
Bull's Chambers, 28 Martin-place, Sydney.

1148 £1 12s.

In the Supreme Court of New South Wales.

PROBATE JURISDICTION.

In the will of Walter Ernest Beven, late of Cobar, in the State of New South Wales, retired grazier, deceased.

PURSUANT to the Wills, Probate and Administration Act, 1898, and pursuant to Testator's Family Maintenance and Guardianship of Infants Act, 1916: Notice is hereby given that all creditors and other persons having any claims or demands against or upon the estate of the abovenamed deceased, who died at Leichhardt, on 1st January, 1925, are hereby required to send on or before the 30th day of October next, full particulars of their claims and demands upon the said estate to Perpetual Trustee Company Limited, 33-39 Hunter-street, Sydney, the executor of the will of the said deceased, to whom probate was granted by the Supreme Court of New South Wales, on 7th July, 1925, in default whereof the said Perpetual Trustee Company Limited will, after the lastmentioned date, proceed to administer the estate and distribute the assets among the parties entitled thereto, having regard only to the claims and demands of which they shall then have notice; and the said Company will not be liable for the assets or any part thereof so distributed, to any person of whose claim they shall not have had notice at the time of such distribution. —Dated this 10th day of September, 1925.

For Perpetual Trustee Company Limited,

R. COPLAND LETHBRIDGE,
Manager.

G. B. Elwin, Proctor,
Cobar.
By his Sydney Agents,—
McCarthy and Maxwell.

1092 £1 12s.

In the Supreme Court of New South Wales.

PROBATE JURISDICTION.

In the will of Ethel Maud Borland Cray, late of Manly, in the State of New South Wales, spinster, deceased.

PURSUANT to the Wills, Probate and Administration Act, 1898: Notice is hereby given that all creditors and other persons having any claims or demands against or upon the estate of the abovenamed deceased, who died at Cowan Creek, on 13th January, 1925, are hereby required to send on or before the 31st day of October next, full particulars of their claims and demands upon the said estate to Perpetual Trustee Company Limited, 33-39 Hunter-street, Sydney, the executor of the will of the said deceased, to whom probate was granted by the Supreme Court of New South Wales, on 17th August, 1925, in default whereof the said Perpetual Trustee Company Limited will, after the lastmentioned date, proceed to administer the estate and distribute the assets among the parties entitled thereto, having regard only to the claims and demands of which they shall then have notice; and the said Company will not be liable, for the assets or any part thereof so distributed, to any person of whose claim they shall not have had notice at the time of such distribution.—Dated this 11th day of September, 1925.

For Perpetual Trustee Company Limited,

R. COPLAND LETHBRIDGE,
Manager.

David L. Aitken and Barron,
Proctors.

1152 £1 12s.

In the Supreme Court of New South Wales.

PROBATE JURISDICTION.

In the will and two codicils of Agnes Elizabeth Barden, late of Brookwood, Currawang, in the State of New South Wales, widow, deceased.

PURSUANT to the Wills, Probate and Administration Act, 1898, and the Testator's Family Maintenance and Guardianship of Infants Act, 1916: Notice is hereby given that every creditor or other person having any claim against the estate of Agnes Elizabeth Barden, the abovenamed deceased, who died on or about the 12th day of June, 1924, and probate of whose will was, on the 18th day of August, 1924, granted by the Supreme Court of New South Wales, in its Probate Jurisdiction, to Emily Frances Poidevin and Ernest Henry Poidevin, the executors in the said will named, are hereby required to send in particulars in writing of their claims to the undersigned, the proctor for the said executors of the will of the said deceased, on or before the 16th day of November next, after the expiration of which time the said executors will proceed to distribute the assets of the said deceased amongst the persons entitled thereto, having regard only to the claims of which they then have notice; and notice is hereby further given that the said executors will not be liable, for the assets or any part thereof so distributed, to any person or persons of whose claims they shall not have had notice at the date of such distribution.—Dated this 15th day of September, 1925.

MARSDEN MANFRED,
Proctor for Executors,
Verner-street, Goulburn.

1143 £1 12s.

In the Supreme Court of New South Wales. (74,112)

PROBATE JURISDICTION.

In the estate of Susanah Holdom, late of Karuah, in the State of New South Wales, married woman, deceased, intestate.

IN pursuance of the Wills, Probate and Administration Act, 1898: Notice is hereby given that all creditors and other persons having any debt or claim upon or affecting the estate of Susanah Holdom, the abovenamed deceased, who died on the 4th day of October, 1913, and letters of administration of whose estate were, on the 7th day of June, 1916, granted by the Supreme Court of New South Wales to John Holdom, the administrator of the estate of the said deceased, are hereby required to send in particulars of their claims or debts to the said administrator, care of the undersigned, or to the undersigned, on or before the 31st day of October next, at the expiration of which time the said administrator will proceed to distribute the assets of the said deceased amongst the persons entitled thereto, having regard to the debts or claims only of which he then has notice; and the said administrator will not be liable, for the assets or any part thereof so distributed, to any person of whose debt or claim he shall not have had notice at the time of such distribution.—Dated this 18th day of September, 1925.

BAKER AND MACKENZIE,
Proctors for the said Administrator,
Port Stephens street, Raymond Terrace.
By their Agents,—
Clayton, Utz and Company, Solicitors,
280 Castlereagh-street, Sydney.

1149 £1 12s.

In the Supreme Court of New South Wales.

PROBATE JURISDICTION.

In the estate of Christopher Patrick Leahy, late of Albury, in the State of New South Wales, retired grazier and hotelkeeper, deceased.

PURSUANT to the Wills, Probate and Administration Act, 1898, and the Testator's Family Maintenance and Guardianship of Infants Act, 1916: Notice is hereby given that every creditor and any other person having any claim against the estate of Christopher Patrick Leahy, the abovenamed deceased, who died on or about the 14th day of June, 1925, and probate of whose will was granted by the Supreme Court of New South Wales, in its Probate Jurisdiction, on the 4th day of September, 1925, to Edward Eaton and Charles Rupert Nagle, the executors of the will, is hereby required to send particulars in writing of such claim to the said Edward Eaton and Charles Rupert Nagle, to the care of the undersigned, at his office hereunder mentioned, on or before the 31st day of October, 1925, at the expiration of which time the said Edward Eaton and Charles Rupert Nagle will proceed to distribute the assets of the said deceased amongst the persons entitled thereto, having regard only to the claims of which they then have notice; and notice is hereby further given that the said Edward Eaton and Charles Rupert Nagle will not be liable, for the assets or any part thereof so distributed, to any person of whose claim they shall not have had notice at the time of such distribution.—Dated this 9th day of September, A.D. 1925.

V. FLOOD NAGLE,
Solicitor for the Executors,
Temple Court,
Dean-street, Albury.

1086 £1 12s.

In the Supreme Court of New South Wales.

PROBATE JURISDICTION.

In the estate of Michael Courtney, formerly of Moorwatha, in the State of New South Wales, farmer, but lately of Calcutta, India, employee of Cook & Co., deceased, intestate.

PURSUANT to the Wills, Probate and Administration Act, 1898, and the Testator's Family Maintenance and Guardianship of Infants Act, 1916: Notice is hereby given that every creditor or other person having any claim against the estate of Michael Courtney, the abovenamed deceased, who died on or about the 6th day of December, 1920, intestate, and administration of whose estate was, on the 30th day of June, 1922, granted by the Supreme Court of New South Wales, to The Union Trustee Company of Australia Limited, is hereby required to send particulars in writing of such claim to the said The Union Trustee Company of Australia Limited, in care of Tietyens, McLachlan and Gavan-Duffy, at their offices hereunder mentioned, on or before the 1st day of November, 1925, at the expiration of which time the said The Union Trustee Company of Australia Limited will proceed to distribute the assets of the said deceased amongst the persons entitled thereto, having regard only to the claims of which it then has notice; and notice is hereby further given that the said The Union Trustee Company of Australia Limited will not be liable, for the assets or any part thereof so distributed, to any person of whose claim it shall not have had notice at the time of such distribution.—Dated this 2nd day of September, 1925.

TIETYENS, McLACHLAN AND GAVAN-DUFFY,
Proctors for the said The Union Trustee Company of Australia Limited,
Cathcart House,
11c Castlereagh-street, Sydney.

1153 £1 12s.

In the Supreme Court of New South Wales.

PROBATE JURISDICTION.

In the will of Thomas Chalmers, late of Richmond, in the State of New South Wales, gentleman, deceased.

PURSUANT to the Wills, Probate and Administration Act, 1898, and the Testator's Family Maintenance and Guardianship of Infants Act, 1916: Notice is hereby given that every creditor and any other person having any claim against the estate of Thomas Chalmers, the abovenamed deceased, who died on or about the 12th day of February, 1925, and probate of whose will was granted by the Supreme Court of New South Wales, in its Probate Jurisdiction, on the 22nd day of July, 1925, to Mary Chalmers, the executrix of the will, is hereby required to send particulars in writing of such claim to the said Mary Chalmers, to the care of the undersigned, at their offices hereunder mentioned, on or before the 26th day of October, 1925, at the expiration of which time the said Mary Chalmers will proceed to distribute the assets of the said deceased amongst the persons entitled thereto, having regard only to the claims of which she has notice; and notice is hereby further given that the said Mary Chalmers will not be liable, for the assets or any part thereof so distributed, to any person of whose claim she shall not have had notice at the time of such distribution.—Dated this 17th day of September, 1925.

CLAYTON, UTZ AND COMPANY,
Solicitors for the Executrix,
280 Castlereagh-street, Sydney.

1155 £1 12s.

In the Supreme Court of New South Wales.

PROBATE JURISDICTION.

In the will and codicil thereto of Charles Stephenson, late of Princes-street, Sydney, in the State of New South Wales, shipowner, deceased.

PURSUANT to the Wills, Probate and Administration Act, 1898, and the Testator's Family Maintenance and Guardianship of Infants Act, 1916: Notice is hereby given that every creditor or other person having any claim against the estate of Charles Stephenson, the abovenamed deceased, who died at Sydney on or about the 26th day of June, 1925, and probate of whose will and codicil thereto was, on the 7th day of August, 1925, granted by the Supreme Court of New South Wales to Sarah Jane Stephenson, of Princes-street, Sydney, Sarah Stephenson, of the same place, and Robert Watson McKellar, of Neutral Bay, near Sydney, the executrices and executor in the said will and codicil named, is hereby required to send particulars in writing of such claim to the undersigned, Perkins, Stevenson and Co., at their offices hereunder mentioned, on or before the 2nd day of November, 1925, at the expiration of which time the said executrices and executor will proceed to distribute the assets of the said deceased amongst the persons entitled thereto, having regard only to the claims of which they then have notice; and notice is hereby further given that the said executrices and executor will not be liable, for the assets or any part thereof so distributed, to any person of whose claim they shall not have had notice at the time of such distribution.—Dated this 17th day of September, 1925.

PERKINS, STEVENSON AND CO.,
Proctors for the Executrices and Executor,
122 Pitt-street, Sydney.

1158 £1 12s.

In the Supreme Court of New South Wales.

PROBATE JURISDICTION.

In the will of William Jones Lewis, late of Karuah, in the State of New South Wales, retired master mariner, deceased.

PURSUANT to the Wills, Probate and Administration Act, 1898, and pursuant to the Testator's Family Maintenance and Guardianship of Infants Act, 1916: Notice is hereby given that all creditors and other persons having any claims or demands against or upon the estate of the abovenamed deceased, who died at Newcastle, on the 2nd day of June, 1925, are hereby required to send full particulars of their claims and demands upon the said estate to John Leah, in care of the undersigned, the executor of the will of the said deceased, to whom probate was granted by the Supreme Court of New South Wales on the 27th day of July, 1925, on or before the 15th day of October next, at the expiration of which time the said executor will proceed to distribute the assets of the said deceased among the persons entitled thereto, having regard only to the claims and demands of which he shall then have notice; and the said executor will not be liable, for the assets or any part thereof so distributed, to any person of whose claim or demand he shall not have had notice at the time of such distribution.—Dated this 14th day of September, 1925.

WILLIAM WELLS ROBINSON,
Proctor for the Executor,
Ocean House,
34 Martin-place, Sydney.

1096 £1 12s.

In the Supreme Court of New South Wales.

PROBATE JURISDICTION.

In the will of Mary Jane Hay, late of Lake Bathurst, in the State of New South Wales, widow, deceased.

PURSUANT to the Wills, Probate and Administration Act, 1898, and the Testator's Family Maintenance and Guardianship of Infants Act, 1916: Notice is hereby given that every creditor or other person having any claim against the estate of Mary Jane Hay, the abovenamed deceased, who died on or about the 5th day of June, 1924, and probate of whose will was, on the 11th day of August, 1924, granted by the Supreme Court of New South Wales, in its Probate Jurisdiction, to Verner Shadler and Marsden Erle Manfred, the executors in the said will named, are hereby required to send particulars in writing of their claims to the undersigned, the proctor for the said executors of the will of the said deceased, on or before the 16th day of November next, after the expiration of which time the said executors will proceed to distribute the assets of the said deceased amongst the persons entitled thereto, having regard only to the claims of which they then have notice; and notice is hereby further given that the said executors will not be liable, for the assets or any part thereof so distributed, to any person or persons of whose claim they shall not have had notice at the date of such distribution.—Dated this 15th day of September, 1925.

MARSDEN MANFRED,
Proctor for the Executors,
Verner-street, Goulburn.

1144 £1 12s.

In the Supreme Court of New South Wales.

PROBATE JURISDICTION.

In the will of Thomas Abbott, late of Taree, in the State of New South Wales, retired grazier, deceased.

PURSUANT to the Wills, Probate and Administration Act, 1898, and the Testator's Family Maintenance and Guardianship of Infants Act, 1916: Notice is hereby given that all creditors and other persons having any debt or claim upon or affecting the estate of the abovenamed deceased, who died on or about the 12th day of April, 1925, and probate of whose will was, on the 16th day of July, 1925, granted by the Supreme Court of New South Wales, in its Probate Jurisdiction, to Elizabeth Mary Abbott, of Taree, in the said State, widow, Thomas Walter Abbott, of Treagolden, near Wingham, in the said State, farmer and grazier, William Henry Abbott, of Wingham, aforesaid, farmer and grazier, and Arthur Mills Abbott, of Treagolden, near Wingham, aforesaid, farmer and grazier, the executrix and executors in the said will named, are hereby required to send particulars in writing of their claims to the said executors, care of the undersigned, Butterworth and Cowan, at their offices hereunder mentioned, on or before the 24th day of October, 1925, at the expiration of which time the said executors will proceed to distribute the assets of the said deceased amongst the persons entitled thereto, having regard only to the claims of which they shall then have notice; and notice is hereby further given that the executors will not be liable, for the asests or any part thereof so distributed, to any person of whose claim they shall not have had notice at the time of such distribution. —Dated this 11th day of September, 1925.

BUTTERWORTH AND COWAN,
Proctors for the Executors,
Cowan's Chambers,
Pulteney-street, Taree.

1098 £1 12s.

In the Supreme Court of New South Wales.

PROBATE JURISDICTION.

In the will of John McNamara, late of Sacred Heart Hospice, Darlinghurst, Sydney, in the State of New South Wales, gentleman, deceased.

PURSUANT to the Wills, Probate and Administration Act, 1898: Notice is hereby given that every creditor or other person having any claim against the estate of the abovenamed deceased, who died on or about the 23rd day of May, 1925, and the probate of whose will was granted by the Supreme Court of New South Wales, in its Probate Jurisdiction, on the 14th day of September, 1925, to James Brennan, one of the executors named in the said will, the other executor Michael Ryan, having predeceased the testator, are hereby required to send in particulars of their claims to the undersigned, on or before the 30th day of October, 1925, at the expiration of which time the said executor will proceed to distribute the assets of the said deceased among the persons entitled thereto, having regard to the debts and claims only of which he shall then have had notice; and the said executor will not be liable, for the assets so distributed, to any person of whose debt or claim he shall not have had notice at the time of such distribution.—Dated 16th day of September, 1925.

J. J. CARROLL AND SON,
Solicitors,
708 Cathcart House,
11c Castlereagh-street, Sydney.

1136 £1 12s.

In the Supreme Court of New South Wales.

PROBATE JURISDICTION.

In the will of John Carney, sometimes known as John Kearney, late of 16 Nixon-street, Surry Hills, Sydney, in the State of New South Wales, labourer, deceased.

PURSUANT to the Wills, Probate and Administration Act, 1898: Notice is hereby given that every creditor or other person having any claim against the estate of the abovenamed deceased, who died on or about the 28th day of July, 1925, and the probate of whose will was granted by the Supreme Court of New South Wales, in its Probate Jurisdiction, on the 10th day of September, 1925, to Denis McCarthy, the sole executor named in the said will, are hereby required to send in particulars of their claims to the undersigned, on or about the 30th day of October, 1925, at the expiration of which time the said executor will proceed to distribute the assets of the said deceased among the persons entitled thereto, having regard to the debts and claims only of which he shall then have had notice; and the said executor will not be liable, for the assets so distributed, to any person of whose debt or claim he shall not have had notice at the time of such distribution.—Dated 16th day of September, 1925.

J. J. CARROLL AND SON,
Solicitors,
708 Cathcart House,
11c Castlereagh-street, Sydney.

1137 £1 12s

In the Supreme Court of New South Wales.

PROBATE JURISDICTION.

In the matter of the estate of Leila Clarice Tipper, late of Lane Cove, in the State of New South Wales, married woman, deceased.

PURSUANT to the Wills, Probate and Administration Act, 1898, and the Testator's Family Maintenance and Guardianship of Infants Act, 1916: Notice is hereby given that every creditor or other person having any debt or claim upon or affecting the estate of the abovenamed deceased, who died on or about the 4th day of June, 1925, and probate was, on the 31st day of August, 1925, granted by the Supreme Court of New South Wales to the Public Trustee, is hereby required to send particulars in writing of their debt or claim to the said Public Trustee, on or before the 27th day of October, 1925, at the expiration of which time the said Public Trustee will proceed to distribute the assets of the said deceased amongst the persons entitled thereto, having regard to the debts or claims only of which he then has notice; and notice is hereby further given that the said Public Trustee will not be liable, for the assets or any part thereof so distributed, to any person of whose debt or claim he shall not have had notice at the time of such distribution.

W. H. H. HILL,
Proctor for the Executor,
10 Castlereagh-street, Sydney.

1163 £1 14s. 6d.

In the Supreme Court of New South Wales.

PROBATE JURISDICTION.

In the will of John McDermott, late of Sydney, in the State of New South Wales, night watchman, deceased.

PURSUANT to the Wills, Probate and Administration Act, 1898, and the Testator's Family Maintenance and Guardianship of Infants Act, 1916: Notice is hereby given that every creditor or other person having any debt or claim upon or affecting the estate of the abovenamed deceased, who died on or about the 29th day of June, 1925, and probate of whose will was, on the 1st day of September, 1925, granted by the Supreme Court of New South Wales to the Public Trustee, is hereby required to send in particulars in writing of their debt or claim to the said Public Trustee, on or before the 27th day of October, 1925, at the expiration of which time the said Public Trustee will proceed to distribute the assets of the said deceased amongst the persons entitled thereto, having regard to the debts or claims only of which he then has notice; and notice is hereby further given that the said Public Trustee will not be liable, for the assets or any part thereof so distributed, to any person of whose debt or claim he shall not have had notice at the time of such distribution.

E. J. PAYNE,
Public Trustee.

Culwulla Chambers,
67 Castlereagh-street, Sydney,
14th September, 1925.

WILLIAM WELLS ROBINSON,
Proctor for Executor,
Ocean House,
34 Martin-place, Sydney.

1097 £1 12s.

In the Supreme Court of New South Wales.

PROBATE JURISDICTION.

In the matter of the estate of Emily Catherine Ewington, late of Sydney, in the State of New South Wales, widow, deceased.

PURSUANT to the Wills, Probate and Administration Act, 1898, and the Testator's Family Maintenance and Guardianship of Infants Act, 1916: Notice is hereby given that every creditor or other person having any debt or claim upon or affecting the estate of the above-

named deceased, who died on or about the 9th day of May, 1925, and probate of whose will and one codicil thereto was, on the 27th day of July, 1925, granted by the Supreme Court of New South Wales to George Hewitt Carrothers, of Sydney, public accountant, and the Public Trustee, is hereby required to send in particulars in writing of such debt or claim to the said Public Trustee on or before the 31st day of October, 1925, at the expiration of which time the said Public Trustee will proceed to distribute the assets of the said deceased amongst the persons entitled thereto, having regard to the debts or claims only of which he then has notice; and notice is hereby further given that the said Public Trustee will not be liable, for the assets or any part thereof so distributed, to any person of whose debt or claim he shall not have had notice at the time of such distribution.

E. J. PAYNE,
Public Trustee.

Culwulla Chambers,
67 Castlereagh-street, Sydney,
11th September, 1925.

J. A. Thompson,
Proctor for Executors,
89 Pitt-street, Sydney.

1106 £1 12s.

In the Supreme Court of New South Wales.

PROBATE JURISDICTION.

In the matter of the estates of the undermentioned deceased persons, and in the matter of the Wills, Probate and Administration Act, 1898, the Public Trustee Act, 1913, the Public Trustee (Amendment) Act, 1923, and the Testator's Family Maintenance and Guardianship of Infants Act, 1916.

PURSUANT to the abovementioned Acts: Notice is hereby given that every creditor or other person having any debt or claim upon or affecting the estate of any of the undermentioned deceased persons, who died on or about the respective dates hereunder mentioned, and representation of whose estates was obtained by the Public Trustee in the manner and upon the dates hereunder mentioned, is required to send in particulars in writing of such debt or claim to the Public Trustee, on or before the 30th day of October, 1925, at the expiration of which time the said Public Trustee will proceed to distribute the assets of the respective deceased persons among the respective persons entitled thereto, having regard to the debts or claims only of which he then has notice; and notice is hereby further given that the said Public Trustee will not be liable, for the assets or any part thereof so distributed, to any person of whose debt or claim he shall not have had notice at the time of such distribution.

Walter Brett, late of Islington, New South Wales, retired coal overseer, died 5th July, 1925; administration, with the will annexed, granted to the Public Trustee on 8th September, 1925.

Thomas Brown, late of St. Peters, but latterly of Belmore, New South Wales, independent means, died 14th July, 1925; probate of the will granted to the Public Trustee on 8th September, 1925.

John Burn, late of Lithgow, New South Wales, retired sergeant of police, died 8th July, 1925, intestate; administration granted to the Public Trustee on 8th September, 1925.

Ann Friend, late of 10 Ramsay-street, Rozelle, New South Wales, widow, died 22nd July, 1925; election of the Public Trustee to administer, with the will annexed, filed on 9th September, 1925.

John Henry Harry, late of Hurstville, New South Wales, retired contractor, died 12th May, 1925; administration, with the will annexed, granted to the Public Trustee on 8th September, 1925.

Joseph Henry Jeffery, late of Wilga Park, Cobar, New South Wales, retired baker (old age pensioner), died 14th April, 1925; election of the Public Trustee to administer, with the will annexed, filed on 1st September, 1925.

Sydney Ernest Jones (known as H. Wilson), late of South Kensington, and of 92 Rawson Chambers, Sydney, New South Wales, manufacturing agent, died 25th June, 1925, intestate; administration granted to the Public Trustee on 3rd September, 1925.

Martin Richard Key, late of Randwick, New South Wales, tailor's cutter, died 6th June, 1924; probate of the will granted to the Public Trustee, on 28th August, 1924.

James Mooney, late of 27 Foveaux-street, Sydney, New South Wales, plasterer, died 8th December, 1923, intestate; election of the Public Trustee to administer, filed on 4th January, 1924.

William Nichell, late of Westdale, near Tamworth, New South Wales, drover, died 30th March, 1925; election of the Public Trustee to administer, with the will annexed, filed on 9th September, 1925.

Frederick John Francis O'Grady, late of Paradise-avenue, Roseville, and of the Prince of Wales Hospital, Randwick, New South Wales, commercial traveller (returned soldier), died 22nd June, 1925; election of the Public Trustee to administer, with the will annexed, filed on 1st September, 1925.

Frederick William Parsons, late of Mosman, New South Wales, manufacturing upholsterer, died 22nd June, 1925; administration, with the will annexed, granted to the Public Trustee on 8th September, 1925.

Edith Emily Price, late of Ashfield, New South Wales, widow, died 20th June, 1925; administration, with the will annexed, granted to the Public Trustee on 8th September, 1925.

Robert Rowson, late of South Strathfield, New South Wales, labourer, died 23rd July, 1925, intestate; administration, granted to the Public Trustee on 8th September, 1925.

Elizabeth Thompson, late of Speers Point, New South Wales, married woman, died 16th June, 1924, intestate; administration granted to the Public Trustee on 3rd September, 1925.

Albert Weaver, late of Fairfield, New South Wales, civil servant, died 12th July, 1925; administration, with the will annexed, granted to the Public Trustee on 8th September, 1925.

Annie Eliza West, late of 376 Crown-street, Sydney, New South Wales, married woman, died 16th July, 1925, intestate; administration granted to the Public Trustee on 3rd September, 1925.

Henry Joseph Wood, late of Albury, New South Wales, railway employee, died 11th April, 1925; administration, with the will annexed, granted to the Public Trustee on 3rd September, 1925.

Dated this 16th day of September, 1925.

E. J. PAYNE,
Public Trustee.

Culwulla Chambers,
Castlereagh-street, Sydney.

1145 £5 15s.

[Notice of Application for a Certificate of Discharge.]

In the Supreme Court of New South Wales. (23,549)

IN BANKRUPTCY.

Re Reginald Edward Mepham, of Elsmore, and formerly of Delungra.

To the Official Assignee and Creditors.

TAKE NOTICE that I, Reginald Edward Mepham, intend to apply to the Court, Supreme Court Building, Elizabeth-street, Sydney, on Wednesday, the 7th day of October, 1925, at 10 a.m., or as soon afterwards as the course of business will admit, that a Certificate of Discharge be granted to me, under and according to the provisions of the Bankruptcy Act, 1898.—Dated this 11th day of September, 1925.

R. E. MEPHAM.

Borthwick and Butler, Solicitors,
Inverell.

By Rand and Drew,
2 Hunter-street, Sydney.

1095 £1

[Notice of Application for a Certificate of Discharge.]

In the Supreme Court of New South Wales. (24,472)

IN BANKRUPTCY.

Re Alfred John Mayhury, of 111 Connell's Point road, Hurstville, carpenter.

To the Official Assignee and Creditors.

TAKE NOTICE, that I, Alfred John Mayhury, intend to apply to the Court, Supreme Court Building, Elizabeth-street, Sydney, on Wednesday, the 14th day of October, 1925, at 10 a.m., or as soon afterwards as the course of business will admit, that a Certificate of Discharge be granted to me, under and according to the provisions of the Bankruptcy Act, 1898.—Dated this 12th day of September, 1925.

ALFRED JOHN MAYBURY.

1094 £1

[Notice of Application for a Certificate of Discharge.]

In the Supreme Court of New South Wales. (21,952)

IN BANKRUPTCY.

Re Amos Bridge, of Millfield.

To the Official Assignee and Creditors.

TAKE NOTICE that Amos Bridge, intends to apply to the Court, Supreme Court Building, Elizabeth-street, Sydney, on Wednesday, the 7th day of October, 1925, at 10 a.m., or as soon afterwards as the course of business will admit, that a Certificate of Discharge be granted to him, under and according to the provisions of the Bankruptcy Act, 1898.—Dated this 11th day of September, 1925.

G. H. WARD,
Solicitor for Applicant,
Cessnock.

1157 £1

[Notice under Section 11 of the Bankruptcy Act, 1898.]

In the Supreme Court of New South Wales. (25,138)

IN BANKRUPTCY.

Re Edgar Amos Graham, of New Illawarra road, Bexley, labourer, and formerly of Kogarah and Balmain.

NOTICE is hereby given that a Sequestration Order has this day been made against the abovenamed bankrupt, on the petition of the debtor, and Mr. C. F. W. Lloyd appointed to be the Official Assignee.—Dated at Sydney, this 11th day of September, 1925.

N. C. LOCKHART,
Registrar in Bankruptcy.

1115 10s.

[Notice under Section 11 of the Bankruptcy Act, 1898.]

In the Supreme Court of New South Wales. (25,139)

IN BANKRUPTCY.

Re Charles Somerville Simson, of 27 Tebbutt-street, Leichhardt, and carried on business at The Fruit Market, Quay-street, Haymarket, Sydney.

NOTICE is hereby given that a Sequestration Order has this day been made against the abovenamed bankrupt, on the petition of the debtor, and Mr. W. H. Palmer appointed to be the Official Assignee.—Dated at Sydney, this 11th day of September, 1925.

N. C. LOCKHART,
Registrar in Bankruptcy.

1116 10s.

[Notice under Section 11 of the Bankruptcy Act, 1898.]

In the Supreme Court of New South Wales. (25,141)

IN BANKRUPTCY.

Re Horace Sidney John Wright, of 112 Gaffney-lane, Railway Town, Broken Hill, miner.

NOTICE is hereby given that a Sequestration Order has this day been made against the abovenamed bankrupt, on the petition of the debtor, and Mr. C. F. W. Lloyd appointed to be the Official Assignee.—Dated at Sydney, this 15th day of September, 1925.

N. C. LOCKHART,
Registrar in Bankruptcy.

1117 10s.

[Notice under Section 11 of the Bankruptcy Act, 1898.]

In the Supreme Court of New South Wales. (25,019)

IN BANKRUPTCY.

Re Edward Henry McCarty, of Donald-street, Hamilton, pastrycook.

NOTICE is hereby given that a Sequestration Order has this day been made against the abovenamed bankrupt, on the petition of Kitchen & Sons Limited, and Mr. C. F. W. Lloyd appointed to be the Official Assignee.—Dated at Sydney, this 11th day of September, 1925.

N. C. LOCKHART,
Registrar in Bankruptcy.

1118 10s.

[Notice under Section 11 of the Bankruptcy Act, 1898.]

In the Supreme Court of New South Wales. (25,084)

IN BANKRUPTCY.

Re E. T. Hatch, of Bungendore, auctioneer.

NOTICE is hereby given that a Sequestration Order has this day been made against the abovenamed bankrupt, on the petition of Ernest Alfred Martineer, and Mr. C. F. W. Lloyd appointed to be the Official Assignee.—Dated at Sydney, this 14th day of September, 1925.

N. C. LOCKHART,
Registrar in Bankruptcy.

1119 10s.

[Notice under Section 11 of the Bankruptcy Act, 1898.]

In the Supreme Court of New South Wales. (25,101)

IN BANKRUPTCY.

Re Julius Golomb, of No. 4 Inglewood Flats, Avoca-street and Frenchman's-road, Randwick.

NOTICE is hereby given that a Sequestration Order has this day been made against the abovenamed bankrupt, on the petition of Frederick Stanley Booth, and Mr. W. H. Palmer appointed to be the Official Assignee.—Dated at Sydney, this 11th day of September, 1925.

N. C. LOCKHART,
Registrar in Bankruptcy.

1120 10s.

[Notice under Section 11 of the Bankruptcy Act, 1898.]

In the Supreme Court of New South Wales. (25,108)

IN BANKRUPTCY.

Re John Percival Collingwood, of Coraki.

NOTICE is hereby given that a Sequestration Order has this day been made against the abovenamed bankrupt, on the petition of Catherine Jefferies, and Mr. W. H. Palmer appointed to be the Official Assignee.—Dated at Sydney, this 14th day of September, 1925.

N. C. LOCKHART,
Registrar in Bankruptcy.

1121 10s.

[Notice under Section 11 of the Bankruptcy Act, 1898.]

In the Supreme Court of New South Wales. (25,129)

IN BANKRUPTCY.

Re Lilian Bower, formerly of William-street, Redfern, but now of No. 32 Little Cleveland street, Redfern, widow.

NOTICE is hereby given that a Sequestration Order has this day been made against the abovenamed bankrupt, on the petition of Mary Ann Lavings, and Mr. C. F. W. Lloyd appointed to be the Official Assignee.—Dated at Sydney, this 14th day of September, 1925.

N. C. LOCKHART,
Registrar in Bankruptcy.

1122 10s.

[Notice under Section 11 of the Bankruptcy Act, 1898.]

In the Supreme Court of New South Wales. (25,132)

IN BANKRUPTCY.

Re George Garton, of Shell Cove road, Neutral Bay, architect.

NOTICE is hereby given that a Sequestration Order has this day been made against the abovenamed bankrupt, on the petition of Walter Clarence Henzlewood, and Mr. W. H. Palmer appointed to be the Official Assignee.—Dated at Sydney, this 14th day of September, 1925.

N. C. LOCKHART,
Registrar in Bankruptcy.

1123 10s.

In the Supreme Court of New South Wales. (25,090)

IN BANKRUPTCY.

Re Thomas Bennett Ashton, of Coogee, and carried on business at Little Regent street, Sydney, motor garage proprietor.

NOTICE is hereby given that the First Meeting of creditors in the above matter will be held at the Office of the Official Assignee, 182 Phillip-street, Sydney, on the 1st day of October, 1925, at 11.30 a.m., or as soon after as the course of business will permit. To entitle a creditor to vote thereat, his proof must be lodged with the Registrar in Bankruptcy, Elizabeth-street, Sydney, not later than the 29th day of September, 1925.

N. C. LOCKHART,
Registrar in Bankruptcy.

Official Assignee—Charles Fairfax Waterloo Lloyd.
1124 14s.

In the Supreme Court of New South Wales. (25,126)

IN BANKRUPTCY.

Re Ernest William May, of Marrickville, taxi driver.

NOTICE is hereby given that the First Meeting of creditors in the above matter will be held at the Office of the Official Assignee, 182 Phillip-street, Sydney, on the 30th day of September, 1925, at 11.30 a.m., or as soon after as the course of business will permit. To entitle a creditor to vote thereat, his proof must be lodged with the Registrar in Bankruptcy, Elizabeth-street, Sydney, not later than the 28th day of September, 1925.

N. C. LOCKHART,
Registrar in Bankruptcy.

Official Assignee—Charles Fairfax Waterloo Lloyd.
1125 14s.

In the Supreme Court of New South Wales. (25,075)

IN BANKRUPTCY.

Re Frederick Styles, of Adamstown, labourer.

NOTICE is hereby given that the Single Meeting of creditors in the above matter will be held at the Court-house, West Maitland, before the District Registrar in Bankruptcy, on the 28th day of September, 1925, at 10 a.m., or as soon after as the course of business will permit. To entitle a creditor to vote thereat, his proof must be lodged with the Registrar in Bankruptcy, Elizabeth-street, Sydney, not later than the 24th day of September, 1925.

N. C. LOCKHART,
Registrar in Bankruptcy.

Official Assignee—Charles Fairfax Waterloo Lloyd.
1126 14s.

In the Supreme Court of New South Wales. (25,116)

IN BANKRUPTCY.

Re William James Simmons, of Wentworthville, diemoulder.

NOTICE is hereby given that the Single Meeting of creditors in the above matter will be held at the Court-house, Parramatta, before the District Registrar in Bankruptcy, on the 1st day of October, 1925, at 10 a.m., or as soon after as the course of business will permit. To entitle a creditor to vote thereat, his proof must be lodged with the Registrar in Bankruptcy, Elizabeth-street, Sydney, not later than the 28th day of September, 1925.

N. C. LOCKHART,
Registrar in Bankruptcy.

Official Assignee—William Harrington Palmer.
1127 14s.

In the Supreme Court of New South Wales. (25,118)

IN BANKRUPTCY.

Re the estate of John Bryan Fitzgerald, deceased, late of Armidale, auctioneer.

NOTICE is hereby given that the Single Meeting of creditors in the above matter will be held at the Court-house, Armidale, before the District Registrar in Bankruptcy, on the 7th day of October, 1925, at 10 a.m., or as soon after as the course of business will permit. To entitle a creditor to vote thereat, his proof must be lodged with the Registrar in Bankruptcy, Elizabeth-street, Sydney, not later than the 30th day of September, 1925.

N. C. LOCKHART,
Registrar in Bankruptcy.

Official Assignee—William Harrington Palmer.
1128 14s.

In the Supreme Court of New South Wales. (25,124)

IN BANKRUPTCY.

Re Edward John Neale, of Cessnock, miner.

NOTICE is hereby given that the Single Meeting of creditors in the above matter will be held at the Court-house, Cessnock, before the District Registrar in Bankruptcy, on the 29th day of September, 1925, at 9.30 a.m., or as soon after as the course of business will permit. To entitle a creditor to vote thereat, his proof must be lodged with the Registrar in Bankruptcy, Elizabeth-street, Sydney, not later than the 24th day of September, 1925.

N. C. LOCKHART,
Registrar in Bankruptcy.

Official Assignee—Charles Fairfax Waterloo Lloyd.
1129 14s.

In the Supreme Court of New South Wales. (25,130)

IN BANKRUPTCY.

Re Victor Hubert Linke, of Leura, via Dubbo, share farmer.

NOTICE is hereby given that the Single Meeting of creditors in the above matter will be held at the Court-house, Dubbo, before the District Registrar in Bankruptcy, on the 28th day of September, 1925, at 10 a.m., or as soon after as the course of business will permit. To entitle a creditor to vote thereat, his proof must be lodged with the Registrar in Bankruptcy, Elizabeth-street, Sydney, not later than the 24th day of September, 1925.

N. C. LOCKHART,
Registrar in Bankruptcy.

Official Assignee—Charles Fairfax Waterloo Lloyd.
1130 14s.

In the Supreme Court of New South Wales. (25,133)

IN BANKRUPTCY.

Re Allan David Robertson, of Murwillumbah, motor garage proprietor.

NOTICE is hereby given that the First Meeting of creditors in the above matter will be held at the Court-house, Murwillumbah, before the District Registrar in Bankruptcy, on the 1st day of October, 1925, at 10 a.m., or as soon after as the course of business will permit. To entitle a creditor to vote thereat, his proof must be lodged with the Registrar in Bankruptcy, Elizabeth-street, Sydney, not later than the 26th day of September, 1925.

N. C. LOCKHART,
Registrar in Bankruptcy.

Official Assignee—Charles Fairfax Waterloo Lloyd.
1131 14s.

In the Supreme Court of New South Wales. (25,134)

IN BANKRUPTCY.

Re George Frederick Sim, of Hamilton, labourer.

NOTICE is hereby given that the Single Meeting of creditors in the above matter will be held at the Court-house, Newcastle, before the District Registrar in Bankruptcy, on the 1st day of October, 1925, at 10 a.m., or as soon after as the course of business will permit. To entitle a creditor to vote thereat, his proof must be lodged with the Registrar in Bankruptcy, Elizabeth-street, Sydney, not later than the 28th day of September, 1925.

N. C. LOCKHART,
Registrar in Bankruptcy.

Official Assignee—William Harrington Palmer.
1132 14s.

In the Supreme Court of New South Wales.

IN BANKRUPTCY.

NOTICE is hereby given that the Single Meeting of creditors in the following matters will be held at the Court, Supreme Court Building, Elizabeth-street, Sydney, on the 29th day of September, 1925, at 10 a.m., or as soon after as the course of business will permit. To entitle a creditor to vote thereat his proof must be lodged with the Registrar in Bankruptcy not later than the 26th day of September, 1925:—

Re Eugene Lamier (No. 25,104), of 480 George-street, Sydney, hairdresser.

Re William George Bale (No. 25,119), of Moss Vale, confectioner.

N. C. LOCKHART,
Registrar in Bankruptcy.

Official Assignee—Charles Fairfax Waterloo Lloyd.
1133 £1 8s.

In the Supreme Court of New South Wales.

IN BANKRUPTCY.

NOTICE is hereby given that the Single Meeting of creditors in the following matters will be held at the Court, Supreme Court Building, Elizabeth-street, Sydney, on the 28th day of September, 1925, at 10 a.m., or as soon after as the course of business will permit. To entitle a creditor to vote thereat his proof must be lodged with the Registrar in Bankruptcy, not later than the 25th day of September, 1925:—

Re Taylor Robson of 68½ Pitt-street, Sydney (No. 24,853

Re Taylor Robson (No. 24,853), of 68½ Pitt-street, Sydney.

Re Michael Cosgrove (No. 25,057), of 92 Bondi-road, Bondi, agent.

N. C. LOCKHART,
Registrar in Bankruptcy.

Official Assignee—Charles Fairfax Waterloo Lloyd.
1134 £1 8s.

[Notice of Application for a Certificate of Discharge.]

In the Supreme Court of New South Wales. (24,574)

IN BANKRUPTCY.

Re William Daniel Nathaniel Murphy, of 20 Hargrave-street, Paddington, railway shunter, formerly of 17 Leichhardt-street, Darlinghurst, and 53 Nelson-street, Annandale, confectioner.

To the Official Assignee and Creditors.

TAKE NOTICE that William Daniel Nathaniel Murphy, intends to apply to the Court, Supreme Court Building, Elizabeth-street, Sydney, on Monday, the 12th day of October, 1925, at 10 a.m., or as soon afterwards as the course of business will admit, that a Certificate of Discharge be granted to him under and according to the provisions of the Bankruptcy Act, 1898.—Dated this 17th day of September, 1925.

CHARLES HORACE EDDIE,
Solicitor for the Bankrupt,
60 Castlereagh-street, Sydney.
1154 £1

In the Supreme Court of New South Wales.

IN BANKRUPTCY.

Notice to Creditors.

ACCOUNTS with plans of distribution in the undermentioned estates, showing dividends as specified, are now filed in the Office of the Registrar in Bankruptcy, Supreme Court Building, Elizabeth-street, Sydney, for the inspection of persons interested; and notice is hereby given that such accounts and plans will be submitted to the Court for confirmation on Tuesday, the 6th October, 1925, at 10 a.m., if not previously objected to:—

John Herbert Goodman, of Robey-street, Mascot, butcher (No. 20,346), a second account and first plan of distribution, showing payment of a dividend of one shilling and five pence seven-eighths of a penny in the £ on all proved concurrent claims.

Nathaniel Joseph Douglass, of Duff's Hotel, Goulburn and George streets, Sydney (No. 21,380), a third account and second plan of distribution, showing payment of a dividend of five pence thirteen-sixteenths of a penny in the £ on all proved concurrent claims.

Royal Edward Harrell, of 6, 8 and 10 Pacific-street, Newcastle, robe specialist (No. 24,664), a second account and plan of distribution, showing payment of an equalising dividend to the extent of sixteen shillings and threepence in the £ on nine preferential claims.

Eric Phillip Cohen, of 93a Mount-street, and of 4 Darby-street, North Sydney, bootseller (No. 24,739), a second account and plan of distribution, showing payment of an equalising dividend of twenty shillings in the £ on one Crown claim, and a dividend of eleven pence seven-twelfths of a penny in the £ on all proved concurrent claims.

Nellie O'Keefe, of 25 Cowper-street, Bondi Junction, milliner (No. 25,029), a first account and plan of distribution, showing payment of a dividend of twenty shillings in the £ on one preferential claim, and a dividend of sixpence three-eighths of a penny in the £ on all proved concurrent claims.

Also accounts current only in the undermentioned estates:—

No. 24,907. Roderick John Gollan, of Gunnedah, forwarding agent.

No. 24,983. Bernard Moane, of Gosford, motor mechanic.

No. 24,990. James Potiri, trading as Potiri Bros., of Goulburn, storekeeper.

No. 25,001. Eric Patrick Russell Carr, of Mirrool.

No. 25,011. Harry Umback, of Burragate and Pericoe, labourer.

No. 25,015. George Hart Guest, of Fairy Meadow, share farmer.

No. 25,021. William Augustus Carruthers, of Comfort-avenue, Cessnock, journalist.

WILLIAM HARRINGTON PALMER,
Official Assignee.
47 Elizabeth-street, Sydney,
16th September, 1925.
1156 £2 15s.

In the Supreme Court of New South Wales.

IN BANKRUPTCY.

Notice to Creditors.

ACCOUNTS and plans of distribution in the undermentioned estates, showing dividends as specified hereunder, are now filed in the Office of the Registrar in Bankruptcy, Supreme Court Building, Elizabeth-street, Sydney, for the inspection of persons interested; and notice is hereby given that such accounts and plans will be submitted to the Court for confirmation on Tuesday, the 6th day of October, 1925, at 10 a.m., if not previously objected to:—

Leslie George Smith, of Pennant Hills, dairyman (No. 22,711), a third account and second plan of distribution, showing payment of an equalising dividend of five shillings in the £ on one claim admitted since the second account was filed, and a second dividend of two shillings and seven pence in the £ on all proved concurrent claims.

George Henry Miller, of 9 Wood-street, Randwick, motor body builder (No. 24,468), a second account and plan of distribution, showing payment of the balance due on two Crown claims (£23 14s. 8d.) and a first dividend of threepence and three-sixteenths of a penny in the £ on all proved concurrent claims.

Rhoda Blanche Raynor, of Beach-road, Coogee, and carried on business at 31 Alberts-street, Sydney (No. 24,709), a second account and plan of distribution, showing payment of the balance due on one proved claim for rent (£9 1s. 6d.), and a first dividend of two shillings and threepence and three-eighths of a penny in the £ on all proved concurrent claims.

Accounts current only in the following estates:—

No. 24,944. Harry Briggs, of Barham, labourer and shearer.

No. 24,931. Arthur Stephenson, of 9 Hamilton-street, Arncliffe.

No. 24,933. Abraham Myers, of 105 Glenmore-road, Paddington, boot buyer.

No. 24,964. Owen Cuskelly, of Tenterfield, labourer.

No. 24,974. Rowland Brian, of Beckwith-street, Wagga Wagga, painter.

No. 25,009. Sedgley Henry Daniel Webb, of 28 Emerald-street, Newtown, Hamilton, and carried on business at Maitland-road, Islington, and Emerald-street, Newtown, blacksmith.

No. 24,991. Adolph Gudberg, of Hargrave-street, Paddington.

C. F. W. LLOYD,
Official Assignee.
182 Phillip-street, Sydney,
17th September, 1925.
1150 £2 15s.

In the District Court of the Northern District, holden at Taree.

No. of Plaint, 29 of 1924.
No. of Writ, 12 of 1925.

Between Leslie Clyde Parker, of Bobin, storekeeper, plaintiff, and Victor Leslie Smith, of Bulga, farmer, defendant.

ON Wednesday, the 28th day of October, one thousand nine hundred and twenty-five, at 2.30 o'clock in the afternoon, unless the writ of fieri facias issued herein is previously satisfied, the Registrar will sell by public auction at the Court-house, Taree, all the right, title, and interest (if any) of the abovenamed defendant, of, in, and to,—

All that piece or parcel of land situated in the Land District of Port Macquarie, parish of Bulga, county of Macquarie, being portion 107 of the said parish of an area of 241 acres 2 roods, and being Homestead Farm No. 19/7. Same applied to be converted into Conditional Purchase No. 25/18. Date of application, 7th August, 1925, not yet confirmed.

Terms, Cash.

Dated this 9th day of September, 1925.

W. C. GEIKIE,
Registrar.

1088 £1 8s.

Impoundings.

**** Poundkeepers are reminded that Advertisements of Impounded Stock are charged for at the rate of* ONE SHILLING FOR EACH ANIMAL DESCRIBED; *and no such Advertisement will be inserted in the Gazette unless accompanied by a remittance sufficient to cover the cost of insertion.*

ARIAH PARK.—Impounded at Ariah Park, on the 10th September, 1525, from Ariah Park, by F. T. Judd:—

Bay mare (cart) branded like TL, star and snip, fore foot white, aged, 14 hands.

Also, by A. Mills:—

Bay pony, no brands visible, star.

Also, on the 11th instant, from Mirrool, by F. Smithger:—

Yellow and white cow, like JOG off rump, short tail, aged.

Red cow, branded like B, aged.

Red cow, baldy face, 2 years; calf at foot, 3 months.

Yellow cow, 2 years; calf at foot, 2 months.

Yellow steer, 1 year.

Yellow steer, 1 year.

Red and white heifer, 1 year.

If not released, will be sold at this Pound at noon on the 1st October, 1925.

1114—11s. G. LUCK, Poundkeeper.

CANOWINDRA.—Impounded at Canowindra, on the 10th September, 1925, from near Mogong, by F. Bryce; sum due at date of notice set after each animal:—

Brindle and white bullock, no brands visible, near ear marked, 4 years; 35s.

Also, on 11th instant, from Alfalfa, by L. Payten:—

Bay gelding, indistinct brand near shoulder, star, hind fetlocks white, aged, 15½ hands; 34s.

If not released, will be sold at this Pound at noon on the 1st October 1925.

1104—2s. J. COGHLAN, Poundkeeper.

CESSNOCK.—Impounded at Cessnock, by Cessnock Shire Council; sum due at date of notice, £1 14s. 6d.:—

Brown gelding, AG over W near shoulder, about 14½ hands.

If not released, will be sold according to Impounding Act.

1082—1s. T. COLLINS, Poundkeeper.

JERILDERIE.—Impounded at Jerilderie, on the 12th September, 1925, from Spring Valley, Mairjimmy, by Connell Brothers; sum due at date of notice, 19s.:—

Bay mare, no brands visible, fore feet white, near hind foot white, lame, cut by wire on off fore foot, star, blaze, roached back, broken, 6 years, 15 hands.

If not released, will be sold at this Pound at noon on the 1st October, 1925.

1146—1s. E. WHITE, Poundkeeper.

MANLY.—Impounded at Manly, on the 8th September, 1925, from Oaks-avenue, Dee Why, by J. B. Twaddell, impounding officer; sum due at date of notice, 17s. 6d. each:—

Brown gelding, JD over Y near shoulder, blaze, one hind fetlock white, aged, 15 hands.

Chestnut gelding, JF over 7 near shoulder, blaze, hind fetlocks white, aged, 14½ hands.

It not released, will be sold according to Impounding Act.

1091—2s. W. WILBOW, Poundkeeper.

MOSS VALE.—Impounded at Moss Vale, on the 5th September, 1925, from Valetta-street, by impounding officer; sum due at date of notice, 19s.:—

Bay gelding, brand indistinct (like W°), star, snip, three white feet, aged.

Bay mare, brand indistinct (like W°), blaze, star near ribs, hind feet white, aged.

If not released, will be sold at this Pound at noon on the 24th September, 1925.

1099—2s. J. CORBETT, Poundkeeper.

NARRANDERA.—Impounded at Narrandera, on the 11th September, 1925, from Bundidjerry, Narrandera, by Mr. F. Sides; sum due at date of notice set after each animal:—

Bay half-draught gelding, LT near shoulder, star, off fore foot white, aged, 15½ hands; 11s. 8d.

Also, on the 12th instant, from Police paddock, Narrandera, by Mr. A. M. Taylor:—

Fawn Jersey cow, HB near rump, near hip down, aged; 9s. 6d.

Dark-red or brindle cow, A near rump, 7 years; 9s. 6d.

Also, on the 14th instant, from Town Common, Narrandera, by order of the Town Clerk:—

Bay gelding, no brands visible, off fore and off hind feet white, 7 years, 15½ hands; 5s. 6d.

Black gelding, no brands visible, off hind foot white, near eye out, aged, 15 hands; 5s. 6d.

If not released, will be sold at this Pound at noon on the 1st October, 1925.

1105—5s. G. MOLONEY, Poundkeeper.

PEAK HILL.—Impounded at Peak Hill, on the 5th September, 1925, from Matthew's Farm, by J. Doyle:—

Bay-roan draught mare, like 62 near shoulder, star, blaze, near hind foot white, aged, about 15 hands.

Grey draught horse, like FOS near shoulder, like O over ~ off shoulder, aged, about 16 hands.

If not released, will be sold at this Pound at noon on the 24th September, 1925.

1085—2s. E. VEITCH, Poundkeeper.

WELLINGTON.—Impounded at Wellington, on the 8th September, 1925, from Gollan, by L. Gollan; sum due at date of notice, £2 2s. 6d. each:—

Chestnut gelding, like 86 near shoulder, star, scum off eye, broken, aged, 15 hands.

Black gelding, like O over D near shoulder, blind off eye, broken, aged, 15 hands.

If not released, will be sold at this Pound at noon on the 24th September, 1925.

1110—2s. J. CLEMENTS, Poundkeeper.

WINDSOR.—Impounded at Windsor, on the 12th September, 1925, by Mr. H. Johnston, from his growing crop:—

Jersey steer, no brands visible, about 2 years.

If not released, will be sold at this Pound at noon on the 1st October, 1925.

1147—1s. W. PENDERGAST, Poundkeeper.

NEW SOUTH WALES "GOVERNMENT GAZETTE"

The "GOVERNMENT GAZETTE" *is published on the* FRIDAY *in each week, and the issue of Supplements, unless Statutory or Extraordinary, is prohibited. All* NOTICES—*Departmental or private—for insertion must be received by the Government Printer not later than* TWELVE O'CLOCK *of the day preceding the day of publication. Advertisements received after that time will be inserted, if circumstances permit, on payment of a late fee of 2s. 6d.*

PROOFS *of Departmental Notices will be supplied, but must be returned not later than 5 p.m. on the Thursday, and duly certified for issue by a responsible Officer; otherwise such Notices will not be included in the next day's Gazette.*

ALL POUNDKEEPER'S *and private advertisements forwarded for publication in the Gazette must be* PAID FOR PRIOR TO INSERTION; *and all notices, from whatever source should be legibly written on one side of the paper only. Signatures (in particular) and proper names must be written very plainly in the text. All documents illegibly written will be returned unpublished.*

IMPOUNDINGS :—*Poundkeepers are reminded that Advertisements of Impounded Stock are charged for at the rate of* ONE SHILLING FOR EACH ANIMAL DESCRIBED; *and no such Advertisement will be inserted in the Gazette unless accompanied by a remittance sufficient to cover the cost of insertion.*

ADVERTISEMENTS *are charged for at the rate of 8s. for eight lines or under (ten words to the line), and 1s. for every additional line above eight lines.*

SUBSCRIPTIONS :—*For the year, 30s.; by post, 35s.; for the half-year, 17s. 6d.; by post, 20s.; for the quarter, 12s. 6d.; by post, 14s.; payable in advance, Single numbers, current year, 6d. each; previous years 1s., postage added.*

Subscriptions may commence from the first of any month; but back numbers (for the then current quarter) are supplied to yearly subscribers only.

ALL PAYMENTS *must be made in advance, and may be remitted by Money Orders, Postal Notes, or N.S.W. Duty Stamps. Postage Stamps will not be accepted.*

ALL COMMUNICATIONS *should be addressed to "The Government Printer, Sydney."*

[*Price, 6d.*]

CONTENTS.

	PAGE.
Proclamations	3977
Local Government Notices	3978
Appointments, &c.	3979
Government Notices	3980
Court Notices	3985
Notice under Real Property Act	3985
Water Conservation and Irrigation Commission —Notices under	3986
Water Act, 1912—Notice under	3986
Industrial Notice	3988
Co-operation, Community Settlement, and Credit Act, 1923—Notices under	3988
Oyster Culture Leases	3989
Metropolitan Water, Sewerage and Drainage Board—Notices respecting	3989
Tenders	3992
Registration of Stock Brands Act, 1921	3994
Architects Act No. 8, 1924—Notices respecting	3997
Mines Department Notices	3998
Lands Department Notices	4001
Private Advertisements	4037
Impoundings	4060

SYDNEY:

Printed and Published by ALFRED JAMES KENT, Government Printer, 18th September, 1925.

SUPPLEMENT

TO THE

Government Gazette

OF THE STATE OF

NEW SOUTH WALES.

PUBLISHED BY AUTHORITY.

[REGISTERED AT THE GENERAL POST OFFICE, SYDNEY, FOR TRANSMISSION BY POST AS A NEWSPAPER.]

No. 126.] FRIDAY, 18 SEPTEMBER. [1925.

SPECIAL GAZETTE UNDER THE "PUBLIC SERVICE ACT, 1902."

APPOINTMENTS.

HIS Excellency the Governor, with the advice of the Executive Council, and upon the recommendation of the Public Service Board, has approved of the following appointments:—

Department of the Attorney-General and of Justice.

Mr. Charles William Swiney, Clerk of Petty Sessions and Chamber Magistrate at Broken Hill, to be a Police Magistrate for the State; also to be an Industrial Magistrate, a Special Magistrate under the Child Welfare Act, 1923, a Magistrate under the Fair Rents Act, 1915, and a Coroner for the State generally,—from the 1st September, 1925.

Chief Secretary's Department.

Mr. George William Arthur Roberts, Inspector of Fisheries, Chief Secretary's Department (confirmation).

Department of Agriculture.

Mr. Arthur Auckland to be Clerk, Rural Industries Branch,—to take effect from 1st September, 1925 (confirmation).

Forestry Commission.

Mr. William Baulman, to be Forest Guard, Forestry Commission, on probation,—to take effect from 31st August, 1925.

Department of Education.

Miss Flora May MacMillan, Dental Assistant, Medical Branch (confirmation).

Miss Catherine Philomena Kelly, Shorthand-writer and Typist, Department of Public Instruction (confirmation).

Mr. Walter Winney, Packer, to be Storeman-in-Charge, Departmental Stores,—to take effect from 1st July, 1925.

Mr. James Alexander Gibb to be Clerk, Department of Public Instruction, under the Public Service (Temporary Officers) Act, 1923,—to take effect from 2nd October, 1923.

Miss Marjorie Isabel Ross to be Library Assistant, Public Library of New South Wales, on probation for six months,—to take effect from 1st June, 1925.

Child Welfare Department.

Mr. Brian Bernard Ward, Junior Clerk, Government Printing Office, Department of the Treasury, to be Junior Clerk, Child Welfare Department, Department of Public Instruction, vice Mr. E. R. Watters, resigned,—from 2nd March, 1925.

Mr. William Watson, Officer-in-Charge, May Villa Home (confirmation).

Mrs. Isabella Watson, Mother-in-Charge, May Villa Home (confirmation).

Mr. Richard Wynn, Officer-in-Charge, Cottage Home, Mittagong (confirmation).

JOHN T. LANG, Premier.

Premier's Department.

HIS Excellency the Governor, with the advice of the Executive Council, and upon the recommendation of the Public Service Board, has been pleased to approve of the following appointments in the Premier's Department:—

Mr. Harold Raymond McCauley, on probation for a period of six months as Publicity Officer, Premier's Department,—from 13th July, 1925.

Mr. Wattie Rudolph Bayliss to be Research Officer, Premier's Department,—from 13th July, 1925.

Mr. Sydney Carter Acton to be Accountant, Agent-General's Office, London, Premier's Department,—from 1st September, 1925.

JOHN T. LANG, Premier.

NOTE.—The above notice is in substitution for that published in the Government Gazette of 11th September, 1925.

RESIGNATION.

Department of Education.

THE following resignation from the Public Service is hereby notified, the last day of service being indicated within brackets:—

Mr. Paul Jules Jeanmaire, Assistant Master, High School, Parramatta [23rd August, 1925].

JOHN T. LANG, Premier.

RETIREMENTS.

THE following retirements from the Public Service are hereby notified, the section of the Public Service Act, 1902, under which the retirements were effected and the last day of service being indicated within brackets:—

Department of Education.

Mr. Elijah James Hadley, Teacher, Public School, Yerranderie [section 66—13th August, 1926].

Mr. Joseph Murphy, Teacher, Public School, Pitt Town [section 67—16th October, 1926].

Mr. William Hill, Assistant Teacher, Public School, Lidcombe [section 66 (3)—2nd July, 1926].

THE following retirement from the Public Service is hereby notified, the section of the Superannuation Act, 1916, under which the retirement was effected and the last day of service being indicated within brackets:—

Mrs. Isabel M. Champion, Assistant Teacher, Public School, Burwood [section 21—22nd August, 1925].

JOHN T. LANG, Premier.

PUBLIC SERVICE BOARD NOTICE.

THE Public Service Board invite applications from officers already employed in the Public Service for the undermentioned positions. Application should be made on a form (No. 59) for the purpose obtainable at the Office of the Board, 39 Hunter-street, Sydney, or at the Government Printing Office, and be forwarded through the Permanent Head of the Department in which the officer is employed, in time to reach the Board not later than the dates specified. Notice of the filling of these positions will appear in this column at a later date:—

22ND SEPTEMBER, 1925.

Clerk, £450 per annum. Applicants should be Solicitors of this State with a large experience in Conveyancing and General legal duties, and also with experience in conducting proceedings in the Inferior Courts.

Clerk, £450 per annum. Applicants should be Solicitors of this State with a large experience in Common Law work, particularly in conducting proceedings in the Bankruptcy and District Courts, and also in general legal duties.

Clerk, £398 per annum. Applicants should have a thorough knowledge of the practice in Conveyancing and should have had a large experience in carrying through to completion all kinds of Conveyancing matters.

23RD SEPTEMBER, 1925.

Inspector, Bureau of Statistics and Registry of Friendly Societies and Trade Unions, The Treasury. (Clerical Division). Salary £500 per annum. Applicants must have a wide knowledge of, and experience in accounting and auditing, including the operations of loan accounts and the examination of securities.

T. S. CHAMPION, Secretary.

PUBLIC SERVICE BOARD NOTICE.

THE Public Service Board hereby notify that, concurrently with the Intermediate Certificate Examination, a Competitive Examination of candidates for admission to the Clerical Division of the Public Service will be held in Sydney and at various country centres, which will be fixed as far as possible to suit the convenience of candidates, on the 18th November, 1925, and following days.

Candidates must be not more than 18 years of age on the first day of examination; provided that successful candidates will be ineligible for permanent appointment until they have reached 16 years of age. They must be of good character and in sound health.

The subjects in which candidates will be examined are prescribed in Regulation No. 105, and the standard will be that of the Intermediate Certificate.

Application to attend the examination must be made on a form for the purpose, which can be obtained at the Office of the Board, 39 Hunter-street, Sydney, and must reach the undersigned, not later than the 16th October, 1925.

Successful candidates will be appointed on probation as vacancies occur at a commencing salary of £88 to £112 per annum, according to age. At the expiration of twelve months, if satisfactory, they will be confirmed in their appointments, and thereafter will be eligible to receive annual increments in accordance with the Regulations, subject to (a) satisfactory service (b) satisfying grade test requirements, and (c) the necessary funds being voted by Parliament. Successful candidates already employed in the General Division of the Service, who may be in receipt of higher salaries than those provided for Clerical Division officers of their age, will be appointed at such salaries as the Board may determine. On attaining the age of 21 years officers will be entitled to the minimum wage for adults.

Candidates who are attending a school registered under the Department of Public Instruction will be required to pay a fee of 5s. to attend this examination. Candidates who are not attending a school so registered will be required to pay a fee of £1 1s. to attend the Intermediate Certificate examination, which will be inclusive of the fee of 5s. to attend the Public Service examination. The fee must be lodged with a Clerk of Petty Sessions or the Treasury, and the receipt therefor forwarded to the Secretary to the Board with the form of application.

The Regulations regarding the examination, and copies of the papers set at previous examinations, can be obtained at the Government Printing Office, and the principal booksellers.

T. S. CHAMPION, Secretary.

PUBLIC SERVICE BOARD NOTICE.

THE Public Service Board hereby notify that, concurrently with the Leaving Certificate Examination, Competitive Examinations of candidates for admission to the Public Service of the State as Cadet Draftsmen (Professional Division) and as Junior Clerks (Clerical Division) will be held in Sydney, and at various country centres on the 9th November, 1925, and following days.

Candidates must not be more than 19 years of age on the first day of examination; provided that successful candidates will be ineligible for permanent appointment until they reach the age of 16 years. They must be of good character and sound health.

The subjects in which candidates will be examined are prescribed in Regulations Nos. 105 (c) and 106 and the standard will be that of the Leaving Certificate. Candidates who have obtained satisfactory passes in the optional subjects at a Leaving Certificate Examination held in a previous year need only be examined in the compulsory Public Service subjects, viz., English (Composition, Précis Writing, &c.), Dictation and Handwriting and, in the case of candidates for appointment as Cadet Draftsmen, Drawing.

Applications to attend the examinations must be made on forms for the purpose, which can be obtained at the Office of the Board, 39 Hunter-street, Sydney, and must reach the undersigned not later than the 9th October, 1925.

Candidates who are successful in the competition will be appointed on probation as vacancies occur at a commencing salary as follows:—Cadet Draftsmen £97 to £132 per annum, and Junior Clerks £96 to £131 per annum, according to age. At the expiration of twelve months, if satisfactory, they will be confirmed in their appointments and thereafter will be eligible to receive increments in accordance with the Regulations, subject to (*a*) satisfactory service (*b*) satisfying grade test requirements and (*c*) the necessary funds being voted by Parliament.

On attaining the age of 21 years officers will be entitled to receive the minimum wage for adults.

Candidates, who are either attending a school registered under the Department of Public Instruction, or are taking the compulsory Public Service subjects only, will be required to pay a fee of 5s. to attend the examination. Candidates who are not attending a school so registered and are candidates at the Leaving Certificate examination, will be required to pay a fee of £1 1s. 0d. to attend such lastmentioned examination, which will be inclusive of the fee of 5s. to attend the Public Service examination. The fee must be lodged with a Clerk of Petty Sessions or the Treasury, and the receipt therefor forwarded to the Secretary of the Board with the form of application.

The Regulations regarding the examination, and copies of the papers set at previous examinations, can be obtained at the Government Printing Office, and the principal booksellers.

T. S. CHAMPION, Secretary.

SYDNEY:

Printed and Published by Alfred James Kent, Government Printer, Phillip-street, 18th September, 1925.

[*Price, 6d.*]

Government Gazette

OF THE STATE OF

NEW SOUTH WALES.

PUBLISHED BY AUTHORITY.

[REGISTERED AT THE GENERAL POST OFFICE, SYDNEY, FOR TRANSMISSION BY POST AS A NEWSPAPER.]

No. 127.] FRIDAY, 25 SEPTEMBER. [1925.

BANKS AND BANK HOLIDAYS ACT, 1912.

PROCLAMATION.

(L.S.)

D. R. S. DE CHAIR,
Governor.

THE following days and dates are hereby appointed to be observed as Public Holidays in the localities hereunder:—

Monday, 5th October, 1925—Gerringong, Kiama, Mittagong, Nowra, Queanbeyan, Shellharbour, Taree, Wingham, and Wyalong Municipalities, Bulli, Gadara, and Manning Shires, West Wyalong District, Moruya, Bergalia, Congo, Tomaga, Moggendoura and Burra parishes, and the portion of Coonabarabran Shire within 28 miles from Coonabarabran.

Wednesday, 7th October, 1925—Tullamore District.

Monday, 12th October, 1925—Wagga Wagga Municipality.

Tuesday, 13th October, 1925—Wilcannia Municipality.

Wednesday, 14th October, 1925—Wilcannia Municipality and Trangie Urban Area.

Thursday, 15th October, 1925—Wilcannia Municipality.

Wednesday, 21st October, 1925—Tenterfield Municipality.

Wednesday, 4th November, 1925—Portland District.

Signed and sealed at Sydney, this twenty-first day of September, 1925.

By His Excellency's Command,
C. C. LAZZARINI.

[1692] GOD SAVE THE KING!

THEATRES AND PUBLIC HALLS ACT, 1908.

PROCLAMATION.

(L.S.)

D. R. S. DE CHAIR,
Governor.

IT is hereby notified that the provisions of Part II of the abovementioned Act shall be applied to the halls specified in the appended Schedule.

Signed and sealed at Sydney, this seventeenth day of September, 1925.

By His Excellency's Command,
C. C. LAZZARINI.

GOD SAVE THE KING!

SCHEDULE.

Locality.	Name of Hall.
Balladoran	War Memorial Hall.
Cessnock	Cessnock Hall.
Coff's Harbour	Empire Hall.
Enfield	St. Thomas' Church of England Parish Hall.
Euchareena, via Stuart Town.	Soldiers' Memorial Hall.
Gordon	Rosny Boys' Preparatory School Hall.
Grahamstown, via Adelong	Public Hall.
Haberfield	Haberfield Theatre.
Howe's Valley, via Singleton.	Public Hall.
Ladysmith, via Tarcutta	Soldiers' Memorial Hall.
Nowra	Nowra Town Band Hall.
Seelands, via Grafton	School of Arts Hall.
Stanford Merthyr	School of Arts Hall.
Taren Point	Welfare Association Hall.
Temora	New Literary Institute Hall.

[1444]

THEATRES AND PUBLIC HALLS ACT, 1908.

PROCLAMATION.

(L.S.)

D. R. S. DE CHAIR,
Governor.

IT is hereby notified that Part II of the above cited Act shall no longer apply to the halls specified in the appended Schedule as such premises have ceased to be used for public entertainment purposes.

Signed and sealed at Sydney, this eighteenth day of September, 1925.

By His Excellency's Command,
C. C. LAZZARINI.

GOD SAVE THE KING!

SCHEDULE.

Locality.	Name of Hall.
Coogee	Aster Hall.
North Sydney	Calliope Hall.
Shadforth, via Spring Hill.	Church Hall.
Sydney	Presbyterian Hall, Palmer-street.
Upper Lansdowne, via Cundletown.	School of Arts Hall.

[1445]

PROCLAMATION.

ADMINISTRATION OF JUSTICE ACT, 1924.

(L.S.)

D. R. S. DE CHAIR,
Governor. 18th September, 1925.

I, Sir DUDLEY RAWSON STRATFORD DE CHAIR, Governor of the State of New South Wales and its Dependencies, in the Commonwealth of Australia, being satisfied that reciprocal provisions have been made by the legislature of Southern Rhodesia for the enforcement within that part of His Majesty's dominions of judgments obtained in the Supreme Court of New South Wales, with the advice of the Executive Council, do, by this, my Proclamation, declare that Part II of the Administration of Justice Act, 1924, shall apply with respect to Southern Rhodesia.

By His Excellency's Command,
EDWARD A. McTIERNAN.

[1543] GOD SAVE THE KING!

PROCLAMATION.

TRANSFER OF RECORDS ACT, 1923.

(L.S.)

D. R. S. DE CHAIR,
Governor.

I, Sir DUDLEY RAWSON STRATFORD DE CHAIR, the Governor of the State of New South Wales, with the advice of the Executive Council, do, by this my Proclamation, fix the first day of October, 1925, as the date upon which the Transfer of Records Act, 1923, shall come into force.

Dated at Sydney, this twenty-third day of September, 1925.

By His Excellency's Command,
EDWARD A. McTIERNAN.

[1652] GOD SAVE THE KING!

PROCLAMATION—FORESTRY ACT, 1916.

(L.S.)

D. R. S. DE CHAIR,
Governor.

I, Sir DUDLEY RAWSON STRATFORD DE CHAIR, the Governor of the State of New South Wales and its Dependencies, in the Commonwealth of Australia, in pursuance of the provisions of the Forestry Act, 1916, and with the advice of the Executive Council, do, by this my Proclamation, declare that the land described in the Schedule hereto is dedicated as a State forest.

SCHEDULE.

CENTRAL DIVISION.

LAND DISTRICT OF GUNNEDAH; LIVERPOOL PLAINS SHIRE.

FORESTRY DISTRICT OF NARRABRI.

Wondoba State Forest No. 196 (No. 2 Extension).

All that area or tract of country comprising part of the parish of Wondoba, county of Pottinger, in the State of New South Wales, embracing an area of 215 acres, more or less, being the Crown Lands within the following boundaries: Commencing at a western corner of Wondoba State Forest No. 196, dedicated 28th January, 1915, on a south-eastern side of the public road from Tamba to Gunnedah, being the northernmost corner of T.S. & C.R. 41,963, notified 28th August, 1907; and bounded thence by the south-western and a northern boundary of Wondoba State Forest No. 196 aforesaid, south-easterly and westerly to the north-eastern corner of reserve 56,734 from sale and 56,735 from lease generally for public recreation, notified 18th January, 1924; by the north-eastern boundary of that reserve north-westerly to a south-eastern side of the public road from Tamba to Gunnedah aforesaid; and by that side of that road north-easterly, to the point of commencement.
[F. 1926-1,736]

Signed and sealed at Sydney, this twenty-second day of September, 1925.

By His Excellency's Command,
P. F. LOUGHLIN.

[1024] GOD SAVE THE KING!

LOCAL GOVERNMENT ACTS, 1919-1922.

LITHGOW SEWERAGE—RENEWAL FUND.

NOTIFICATION.

(L.S.)

D. R. S. DE CHAIR,
Governor.

I, Sir DUDLEY RAWSON STRATFORD DE CHAIR, Governor of the State of New South Wales, with the advice of the Executive Council, in pursuance of section 388 of the abovenamed Acts, do hereby direct that the sum of three hundred and fifty-three pounds (£353) shall be annually set aside by the Council of the Municipality of Lithgow out of the revenue derived from the works of sewerage for the town of Lithgow, for the purpose of effecting renewals to the works, the completion of which was notified in Government Gazette No. 128 of 3rd October, 1924.
[S. 1925-806]

Signed and sealed at Sydney, this fourteenth day of September, 1925.

By His Excellency's Command.
M. M. FLANNERY.

[1000] GOD SAVE THE KING!

GOVERNOR'S AUTHORITY TO THE COUNCIL OF THE MUNICIPALITY OF SOUTH GRAFTON TO CLOSE AND REMOVE THE PUBLIC WHARF SITUATED AT THE NORTHERN EXTREMITY OF SKINNER-STREET, SOUTH GRAFTON.

I, Sir DUDLEY RAWSON STRATFORD DE CHAIR, Governor of the State of New South Wales, with the advice of the Executive Council, do hereby authorise the Council of the Municipality of South Grafton to close and remove the public wharf, constructed of timber, and situated at the western side of the extension of the south-western boundary of Skinner-street, South Grafton; the said wharf being unsafe for public use.

(L.S.) D. R. S. DE CHAIR,
Governor.

Sydney, 14th September, 1925. [1542]

IMPOUNDING ACT, 1898.

LIGHTNING RIDGE POUND.

PURSUANT to section 54 of the Impounding Act, 1898, the public pound at Lightning Ridge is hereby committed to the charge of Mr. Charles Rollo Brett, Inspector of Pounds.

GEORGE CANN.
Minister for Local Government.

Department of Local Government,
Sydney, 25th September, 1925. [1698]

IMPOUNDING ACT, 1898.

LIGHTNING RIDGE POUND.

THE majority of Justices assembled for the purpose in the Court of Petty Sessions at Lightning Ridge, under sections 5 and 30 of the Impounding Act, 1898, have appointed Percy John Dominick to be Pound-keeper of the public pound at Lightning Ridge, as from 13th June, 1925, and have fixed the following care and sustenance charges in respect of the pound:—

Horses and cattle—2s. per head per diem.
Pigs—2s. per head per diem.
Goats—3d. per head per diem.
Sheep—1d. per head per diem.

GEORGE CANN,
Minister for Local Government.

Department of Local Government,
Sydney, 25th September, 1925. [1697]

APPOINTMENTS.

Chief Secretary's Department.

THE Governor-in-Council has approved of the undermentioned persons being appointed to the Commission of the Peace for the State of New South Wales, viz.:—

William Holdsworth, Parliament House, Sydney.
John Joseph Huer, Prisons Department, East Maitland.
Austin Thomas Hayes, of 42 Verdun-street, West Kogarah.
William Brown, of King-street, Cessnock.
William Alexander Brown, of the Commercial Banking Co. of Sydney Ltd., Gilgandra.
Agnes Jane Murphy, of Cooee, Mullengudgery.

C. C. LAZZARINI.

Department of the Attorney-General and of Justice.

HIS Excellency the Governor, with the advice of the Executive Council, has been pleased to appoint the undermentioned gentlemen to prosecute on behalf of the Crown, at the ensuing sittings of the Supreme Court, at the Circuit Towns set opposite their respective names:—

David Blair Hunter, Esquire—Lismore, commencing on the 30th September, 1925.

James St. Clare Leonard, Esquire—Newcastle, commencing on the 6th October, 1925.

James Moriarty, Esquire—Wagga Wagga, commencing on the 6th October, 1925.

George Penn Loan Hungerford, Esquire—Dubbo, commencing on the 13th October, 1925.

William James Bradley, Esquire—Tamworth, commencing on the 13th October, 1925.

EDWARD A. McTIERNAN.

Department of the Attorney-General and of Justice.

HIS Excellency the Governor, with the advice of the Executive Council, has approved of the following appointments:—

Mr. James Yule to be Coroner, Coolah-Cassilis, and a Coroner for the State generally, vice Mr. H. G. Putney, resigned.

Mr. George Sydney Goldie, Relieving Clerk of Petty Sessions, to act as Clerk of Petty Sessions, Wollongong, during the absence of Mr. A. G. Hardwick, on leave,—from the 21st September, 1925; also to act as District Registrar in Bankruptcy at Wollongong (to act only at such times as the Stipendiary Magistrate is unable to perform the duty), Registrar of Births, Deaths and Marriages for the District of Illawarra at Wollongong, and Assistant Registrar of Births, Deaths and Marriages for the District of Woronora at Wollongong, Registrar of the Court of Review at that place under the Land and Income Tax Assessment Act, 1895, and regulations thereunder, and to authorise him, in accordance with the provisions of section 13 of the Justices Act, 1902, as amended by section 23 of the Police Offences (Amendment) Act, 1908, to hear and determine offences under sections 6 and 7 of the Police Offences Act, 1901, within the Wollongong Police District,—from the same date.

Mr. Roy Mitchell Stewart, Assistant Clerk of Petty Sessions, Inverell, to act as Clerk of Petty Sessions, Inverell, during the absence of Mr. C. C. Vindin, on leave,—from the 21st September, 1925; also to act as District Registrar in Bankruptcy at Inverell (to act only at such times as the Police Magistrate is unable to perform the duty), Registrar of Births, Deaths and Marriages for the District of Inverell at Inverell, and Registrar of the Court of Review at that place under the Land and Income Tax Assessment Act, 1895, and regulations thereunder,—from the same date.

Mr. James Bertram Hodgson, Clerk, Petty Sessions Branch, to act as Clerk of Petty Sessions, Quirindi, vice Mr. V. H. A. Johnston, and pending the arrival of the permanent officer,—from the 18th September, 1925, also to act as District Registrar in Bankruptcy at Quirindi (to act only at such times as the Police Magistrate is unable to perform the duty), and Registrar of Births, Deaths and Marriages for the District of Quirindi at Quirindi,—from the same date.

Mr. Thomas Hugh Donald See, Clerk, Petty Sessions Branch, to act as Clerk of Petty Sessions, Maclean, during the absence of Mr. E. R. C. Player, on leave,—from the 3rd October, 1925; also to act as District Registrar in Bankruptcy at Maclean (to act only at such times as the Police Magistrate is unable to perform the duty), and Assistant Registrar of Births, Deaths and Marriages for the District of The Clarence at Maclean,—from the same date.

Mr. Francis Arthur Gillespie, Clerk, Petty Sessions Branch, to act as Clerk of Petty Sessions, Wilcannia, vice Mr. A. J. Paton, and pending permanent arrangements,—from the 1st October, 1925; also to be Registrar of Births, Deaths and Marriages for the District of Wilcannia at Wilcannia,—from the same date.

Mr. Norman Leslie Morison Hammond, Acting Crown Land Agent at Port Macquarie; also to act as Clerk of Petty Sessions at that place during the absence of Mr. S. Marcolino, on leave,—from the 5th September, 1925; also to act as District Registrar in Bankruptcy at Port Macquarie (to act only at such times as the Police Magistrate is unable to perform the duty), Assistant Registrar of Births, Deaths and Marriages for the District of The Hastings and The Macleay at Port Macquarie, and Registrar of the Court of Review at that place under the Land and Income Tax Assessment Act, 1895, and regulations thereunder,—from the same date.

Mr. William James O'Hanlon, Acting Crown Land Agent, Cooma, to also act as Clerk of Petty Sessions at that place during the absence of Mr. F. F. Z. Moriarty, on leave,—from the 1st September, 1925; also to act as District Registrar in Bankruptcy at Cooma (to act only at such times as the Police Magistrate is unable to perform the duty), Registrar of Births, Deaths and Marriages for the District of Monaro at Cooma, and Registrar of the Court of Review at that place, under the Land and Income Tax Assessment Act, 1895, and regulations thereunder,—from the same date.

Colonial Treasurer's Department.

Mr. Thomas Malcolm Stephen to be Emergency Chief Surveyor and Land Valuer, Sydney Harbour Trust,—from and inclusive of the 25th September, 1925.

HIS Excellency the Governor, with the advice of the Executive Council, and upon the recommendation of the Inspector-General of Police has approved of the undermentioned Police Officer being appointed an Inspector under the Tobacco Act (47 Victoria No. 12), viz.:—

First Class Constable Lawrence William Freebody, stationed at Glenreagh,—as from 1st September, 1925.

JOHN T. LANG, Premier.

RETIREMENT.

Colonial Treasurer's Department.

THE following retirement is hereby notified, the last day of service being indicated within brackets:—

Mr. Thomas Malcolm Stephen, Chief Surveyor and Land Valuer, Sydney Harbour Trust [15th November, 1926].

JOHN T. LANG, Colonial Treasurer.

[1685] Department of Agriculture,
Stock and Brands Branch,
Sydney, 25th September, 1925.

COMMONS REGULATION ACT, 1898.

HIS Excellency the Governor, with the advice of the Executive Council, has been pleased to approve of the appointment of the persons stated, as Trustees of Commons shown against their names, to hold office in accordance with the above Act until the 31st December, 1927:—

Coolah Common—Henry George Putney, Alexander Stevenson, John Thomas James, Samuel Tiechurst, Benjamin Steele.
[Papers—Commons 1925-120-3]

Manildra Common—William John Brien, Reginald Eric McLeod, James Sydney Tom, John Henry Ward, Peter Wilds.
[Papers—Commons 1925-290-1]

W. F. DUNN.

APPOINTMENTS.

Department of Agriculture.

I HEREBY appoint the undermentioned persons to be Permit Inspectors under section 14A of the Pastures Protection Act:—

MOREE.

Messrs. Rupert Will Moses, Combadelo, Moree; and Keith George Bramma, Ashley.
[S.B. 1924-483]

NARRANDERA.

Mr. L. H. Judd, Weethalle, via Barmedman.
[S.B. 1924-483]

YOUNG.

Mr. Thomas Hammond, Tarraville, Mount McDonald.
[S.B. 1924-483]

W. F. DUNN.

[1686] Department of Agriculture,
Stock and Brands Branch,
Sydney, 25th September, 1925.

STOCK DISEASES ACT, 1923.

WHEREAS by a notification published in the Government Gazette on the 24th July, 1925, the following land was declared to be a quarantine area on account of the presence of Anthrax, viz., portion 157, parish of Dunoon, portion 82, parish of Blakebrook, and portions 169 and 161, parish of Tunstall, all within the county of Rous: Now, therefore, I, WILLIAM FRASER DUNN, Minister of Agriculture, by virtue of the powers conferred on me by the Stock Diseases Act, 1923, do hereby cancel so much of the said notification as refers to portion 82, parish of Blakebrook, and portions 169 and 161, parish of Tunstall.

W. F. DUNN,
Minister of Agriculture.

(This notification cancels that which appeared in Government Gazette of the 18th September, 1925, relating to portion 82, parish Blakebrook, and portions 169 and 161, parish of Tunstall, county Rous.)

[1272] Department of Labour and Industry,
Sydney, 28th August, 1925.

PUBLIC NOTICE UNDER THE PROVISIONS OF THE ACT No. 81, 1900.

A MEMORIAL having been received by me asking that a poll be taken in the Country Shopping District of MANILLA on the questions whether the closing time at one o'clock be altered from Saturday to Wednesday and the closing time at ten o'clock be altered from Friday to Saturday, it is hereby notified, in accordance with the provisions of section 3 of the Early Closing (Amendment) Act, 1900, and the Regulations made under that Act, that such poll as to the alterations proposed will be taken at the Police Station, Manilla, on Saturday, 26th September, 1925.

Each shopkeeper and shop-assistant of a shop situate within the said Country Shopping District and not being a shop mentioned in Schedule One to the Principal Act shall, subject to the Regulations, be entitled to vote at the poll: Provided that, in every case, the shop-assistant referred to, shall have been engaged for three months at least in a shop, not being a shop mentioned in Schedule One to the Principal Act in the Country Shopping District in which he claims to vote and shall, at the time of voting, be above the age of eighteen years.

I also notify in accordance with the Regulations in that behalf, that I hereby appoint Sergeant Third Class P. J. R. Burn to be the person by whom such poll shall be taken, to be styled the Returning Officer, and also to be the person to receive and record on the rolls of persons entitled to vote the names of all such persons furnished to him in accordance with the Regulations.

Any person entitled to vote and desirous of voting at the poll may obtain from the said Returning Officer a form of statement, free of cost, at the Police Station, Manilla, from the 7th to the 19th September, 1925, inclusive, between the hours of 9 a.m. and 5 p.m. on each week-day. All such forms after being duly filled in must be delivered to the said Returning Officer at the Manilla Police Station, on or before the 19th September, 1925, or posted so as to reach that officer on or before that date.

The rolls of shopkeepers and shop-assistants will then be made up from such statements, and persons whose names appear on these rolls will be entitled to vote.

The rolls will be open for the inspection of any person between the hours of 9 a.m. and 5 p.m. from the 21st to the 24th September, 1925, inclusive. The attention to the Returning Officer may be directed to any statement appearing therein believed to be incorrect.

J. M. BADDELEY,
Minister.

[1715] The Treasury, New South Wales.
Sydney, 25th September, 1925.

UNCLAIMED MONEYS ACT, 1917.

IT is hereby notified that the following copies of Registers of Unclaimed Moneys made up to 31st December, 1918, have been received by the Colonial Treasurer, and are published in accordance with the requirements of the Unclaimed Moneys Act, 1917. These returns are in supplementation of those published in Government Gazette of 27th March, 1925, and 26th June, 1925.

JOHN T. LANG,
Colonial Treasurer.

THE INSURANCE OFFICE OF AUSTRALIA LIMITED.

Name of owner on books.	Total amount due to owner.	Description of unclaimed money.	Date of last claim.
	£ s. d.		
Blaxland, C. F. ...	0 10 0	Dividend ...	No claim made.
English W. (decd.)	2 10 0	do ...	do
Lane, F. W. ...	0 15 0	do ...	do
Meyers, F. W. ..	2 10 0	do ...	do
Sturtridge, A. W.	0 15 0	do ...	do
Stockfield, Miss C. M.	0 10 0	do ...	do
	7 10 0		

KEMBLA GRANGE RACECOURSE LTD.

	£ s. d.		
Unknown	5 5 0	Unclaimed dividend.	.....

THE NAMBUCCA CO-OPERATIVE SOCIETY LTD.

	£ s. d.		1915.
Carey, E.	0 10 0	Dividend ...	18 May.
			1916.
Barry, W.	0 5 0	,, ...	18 May.
Hall, Alfred ...	0 7 0	,, ...	18 ,,
			1915.
Loving, C. A. ...	0 5 0	,, ...	18 May.
			1916.
Loving, C. A. ...	0 5 0	,, ...	18 May.
McMahon, W. ...	0 10 0	,, ...	18 ,,
Mackay, R. ...	0 5 0	,, ...	18 ,,
Smith, H. H. ...	0 3 0	,, ...	18 ,,
			1917.
Barry, W.	0 5 0	,, ...	18 May.
			1918.
Croke	1 10 1	Refund ...	18 May.
Davey, W. T. ...	1 7 1	,, ...	18 ,,
£	5 12 2		

HOUSING ACT, 1912 (AS AMENDED BY SUBSEQUENT ACTS).

Regulation.

THE following Regulation having been made by the Minister and approved by His Excellency the Governor, with the advice of the Executive Council, under the provisions of the Housing Act, 1912, as amended by the Housing Extension Act, 1919, and by the Housing (Amendment) Act, 1924, is published in accordance therewith.

The statement required by section 6 (2) (*a*) of the Housing (Amendment) Act, 1924, as to the amounts due by each purchaser or mortgagor in respect of principal, interest and other charges to be certified to by the Auditor-General to be correct and in accordance with the books of account, records and securities kept by the Housing Board appointed under the Housing Act, 1912, or the Minister shall be in the forms set out hereunder.

J. J. FITZGERALD,
Minister for Local Government.

Sydney, 25th September, 1925.

GOVERNMENT HOUSING OFFICE—CERTIFICATE OF

Advance No.	Name of Mortgagor and full postal address.	Locality of Property.	Particulars of Title.	Official Valuation.		Amount of Advance.	Date of First Instalment.	Period of Advance.	Rate of Interest.	Monthly Instalment.	Ledger Balance at date of Transfer.	Particulars of Ledger Balance.												Total Arrears.
														Sundries.										
				Amount.	Date.							Principal.	Interest.	Re-pairs.	Rates and Taxes.	Insurance.	Stamp Duty.	Other charges.						
				£ s. d.		£ s. d.			%	£ s. d.	£ s. d.	£ s. d.	£ s. d.	£ s. d.	£ s. d.	£ s. d.	£ s. d.	£ s. d.	£ s. d.	£ s. d.	£ s. d.	£ s. d.	£ s. d.	£ s. d.

STATE OF ACCOUNT OF MORTGAGORS.

Particulars of Arrears.												Interest accrued to date of transfer.	Date of Transfer.	Remarks.
		Sundries.												
Principal.	Interest.	Repairs.	Rates and Taxes.	Insurance.	Stamp Duty.	Other Charges.								
£ s. d.	£ s. d.	£ s. d.	£ s. d.	£ s. d.	£ s. d.	£ s. d.						£ s. d.		

We, the undersigned, do hereby attest the foregoing statement, and certify that the particulars therein are correct and correspond with the books, records, and securities of the Housing Board appointed by the Housing Act, 1912, or the Minister.

.....Manager.

.....Accountant.

I, the undersigned, do hereby attest the foregoing statement, and certify that it is correct and in accordance with the books of account, records, and securities of the Housing Board appointed by the Housing Act, 1912, or the Minister.

.....Auditor-General.

GOVERNMENT HOUSING OFFICE—CERTIFICATE OF

Purchase No.	Name of Purchaser and full Postal Address.	Locality of Property.	Particulars of Title.	Official Valuation. Amount.	Official Valuation. Date.	Purchase Price.	Date of Purchase.	Term.	Rate of Interest.	Monthly Instalment.	Ledger Balance at date of Transfer.	Particulars of Ledger Balance. Principal.	Interest.	Sundries. Repairs.	Rates and Taxes.	Insurance.	Stamp Duty.	Other charges.	Total Arrears.
				£ s. d.		£ s. d.			%	£ s. d.	£ s. d.	£ s. d.	£ s. d.	£ s. d.	£ s. d.	£ s. d.	£ s. d.	£ s. d.	£ s. d.

STATE OF ACCOUNT OF PURCHASERS.

Particulars of Arrears. Principal.	Interest.	Sundries. Repairs.	Rates & Taxes.	Insurance.	Stamp Duty.	Other Charges.	Interest accrued to date of Transfer.	Date of Transfer.	Remarks.*
£ s. d.	£ s. d.	£ s. d.	£ s. d.	£ s. d.	£ s. d.	£ s. d.	£ s. d.		

We, the undersigned, do hereby attest the foregoing statement, and certify that the particulars therein are correct and correspond with the books, records and securities of the Housing Board appointed by the Housing Act, 1912, or the Minister.

.....Manager.

.....Accountant.

I, the undersigned, do hereby attest the foregoing statement, and certify that it is correct and in accordance with the books of account, records, and securities of the Housing Board appointed by the Housing Act, 1912, or the Minister.

.....Auditor-General.

[1719]

[1689] Sydney, 7th September, 1925.

NOTIFICATION OF GRANTING OF OYSTER CULTURE LEASES.

IT is hereby notified that leases, for the purpose of oyster culture, of the lands specified in the Schedule hereunder have been granted to the undermentioned persons.

The leases are subject to the Fisheries Acts and the Regulations thereunder, and to the special conditions set out at the foot of the Schedule.

C. C. LAZZARINI.

Schedule.

No. 13,325 (average lands), to James Buic, senior, of Brooklyn, situated at Hawkesbury River, frontage 263¾ yards (plan cat. No. H. 454-41), fifteen years from 1st March, 1925; annual rental, £2 19s.—under section 12 (33), Fisheries (Amendment) Act, 1910 (Fisheries Act, 1902).

No. 13,358 (average lands), to James Barclay, of Tuncurry, situated at Wallis Lake, frontage 100 yards (plan cat. No. W. 236-33), fifteen years from 7th September, 1925; annual rental, £1—under section 12 (33), Fisheries (Amendment) Act, 1910 (Fisheries Act, 1902).

No. 13,406 (inferior lands), to Ivor Thomas Jones, of Wonboyn, situated at Wonboyn River, frontage 100 yards (plan cat. No. W. 59-105), five years from 7th September, 1925; annual rental, 10s.—under section 12 (33B), Fisheries (Amendment) Act, 1910 (Fisheries Act, 1902).

No. 13,415 (inferior lands), to Louisa Morris, of Karuah, situated at Port Stephens, frontage 300 yards (plan cat. No. P. 1,188-36), five years from 7th September, 1925; annual rental, £1 10s.—under section 12 (33B), Fisheries (Amendment) Act, 1910 (Fisheries Act, 1902).

Special Conditions.

1. It is a condition of these leases that under Regulation 63 made under the abovementioned Acts the whole or any part of the land comprised therein may be resumed at any time without compensation for any public purpose or for the granting thereover of a Special Lease under the Crown Lands Acts.

2. No oysters may be removed from Oyster Leases Nos. 13,406 and 13,415, during the first year of their term. If either lease be renewed for a second term of five years it shall be subject to redetermination of rental during the ninth or any later year for a further (third) term of five years.

[1661] Sydney, 25th September, 1925.

FISHERIES ACTS.—RENEWAL OF LEASES.

APPROVAL has been given for the renewal of the Oyster Culture Leases specified hereunder, for a term of five years in each instance, at the rentals specified, subject to the right of the holder of each lease to a further renewal, after due application, for an additional period of five years, at a rental to be determined in conformity with section 12 (33B) of the Fisheries (Amendment) Act, 1910.

C. C. LAZZARINI.

SCHEDULE.

No. 10,657, Frederick Charles Warmoll and Albert John Alderton; 200 yards frontage at Brisbane Water (plan cat. No. B. 85-40); rental rate, 10s. per 100 yards; total annual rental, £1, from 14th September, 1925.

No. 10,697, Frederick Adolph Evens; about 2 a. 0 r. 30 p., at Port Stephens (plan cat. No. P. 729-36); rental rate, £1 per acre; total annual rental, £2 4s., from 5th October, 1925.

No. 10,734, George Peter Engel; about 4 a. 3 r. 17 p., at Port Stephens (plan cat. No. P. 749-36); rental rate, £1 per acre; total annual rental, £4 17s., from 30th November, 1925.

No. 10,753, Boris Cherniayeff; about 100 yards frontage at Macleay River (plan cat. No. M. 29-25); total annual rental, 10s., from 12th October, 1925.

[1710] Chief Secretary's Department, Sydney, 25th September, 1925.

HIS Excellency the Governor, with the advice of the Executive Council, has been pleased, in pursuance of the provisions of the Sydney Corporation Amendment Act, 1905, as amended by subsequent Acts, to grant approval for the resumption by the Municipal Council of Sydney of certain land which is required for the purpose of extending Martin-place, a public way within the City of Sydney, and for opening new public ways in the vicinity of Phillip-street, a public way within the said City, and for the purpose of carrying out improvements in and remodelling that portion of the said City in the vicinity of Castlereagh, Elizabeth, Phillip and Macquarie streets, public ways within the said City.

C. C. LAZZARINI.

[1714] Chief Secretary's Department, Sydney, 25th September, 1925.

HIS Excellency the Governor, with the advice of the Executive Council, has been pleased, in pursuance of the provisions of the Sydney Corporation Amendment Act, 1905, as amended by subsequent Acts, to grant authority for the resumption by the Municipal Council of Sydney of certain land in Devonshire-street which is required for the purpose of a depot for the deposit and storage of plant and materials used or intended to be used for the generation or supply of electricity and for the erection on the said land of buildings, plant and machinery for such generation and supply.

C. C. LAZZARINI.

BIRDS AND ANIMALS PROTECTION ACT, 1918.

OPEN SEASON.

AN Open Season, in pursuance of the Birds and Animals Protection Act, 1918, has been declared as under, viz.:—

Until 30th November, 1925, inclusive, in respect of swamp or black-tailed wallabies, and scrub or brush wallabies, for the parishes of Jerrawangla, Wandrawandian, Farnham and Tomerong in the county of St. Vincent, within the Pastures Protection District of Kiama, exclusive of any State Forest which may be situate within such parishes.

C. C. LAZZARINI,
Chief Secretary.

[1691]

BIRDS AND ANIMALS PROTECTION ACT, 1918.

OPEN SEASONS.

OPEN seasons, in pursuance of the Birds and Animals Protection Act, 1918, have been declared as under, viz.:—

Until 31st December, 1925, inclusive, in respect of kangaroos for the Pastures Protection District of Bourke, exclusive of any State Forest which may be situate within such district.

From 1st October, 1925, to 31st March, 1926, both days inclusive, in respect of kangaroos for the Pastures Protection District of Hillston, exclusive of any State Forest which may be situate within such district.

C. C. LAZZARINI,
Chief Secretary.

[1669]

[1674] Chief Secretary's Department, Sydney, 25th September, 1925.

HIS Excellency the Governor, with the advice of the Executive Council, has been pleased, in pursuance of the provisions of the Metropolitan Traffic Act No. 8 of 1900, as amended by Act No. 4 of 1913, to amend in the following manner the Regulations for Public Vehicles, to operate within the boundaries of the Metropolitan Traffic District.

C. C. LAZZARINI.

Regulations for Public Vehicles.

Clause (*a*) of section 3 of Table "A" of Schedule "G" of the Regulations for Public Vehicles, as published in Government Gazette No. 102 of 28th May, 1920, is hereby repealed, and the following substituted therefor:—

(*a*) By distance—at a rate not exceeding 3s. for the first mile travelled and not exceeding 1s. 9d. for each mile travelled thereafter.

[1711] Chief Secretary's Department, Sydney, 25th September, 1925.

THE Governor-in-Council has amended in the manner set forth hereunder the Police Rules made under the provisions of the Police Regulation Act, 1899, and the Police Regulation (Superannuation) Act, 1906.

C. C. LAZZARINI.

After subsection 7 of section XVII of the Police Rules the following new subsection is inserted:—

7A. Police in receipt of special plain-clothes allowance; allowances in lieu of uniform; expensive district allowance (unless the man concerned or his family continue to reside in the expensive district), or any other allowances of a special nature will not be paid such special allowances whilst on extended leave of absence.

[1713] Department of the Attorney-General and of Justice,
Sydney, 23rd September, 1925.

THE following Regulations (amending Regulations Nos. 14, 46, 67, 89, 127, 154, 167, 300, 319K, 382, 389, repealing Regulations Nos. 66A, 116B, 119, and 286C, and making new Regulations Nos. 66A and 119) made by the Public Service Board under the provisions of the Public Service Act, 1902, have been approved by His Excellency the Governor, with the advice of the Executive Council, and are published in accordance with the requirements of the Act mentioned.

E. A. McTIERNAN.

REGULATIONS UNDER THE PUBLIC SERVICE ACT, 1902.

WHEREAS by the Public Service Act, 1902, the Public Service Board is authorised and empowered to make, repeal, alter, and amend Regulations: Now, WE, the Public Service Board, hereby amend Regulations Nos. 14, 46, 67, 89, 127, 154, 167, 300, 319K, 382, and 389, repeal Regulations Nos. 66A, 116B, 119, and 286C, and make new Regulations Nos. 66A and 119, as follows:—

Discharge of Duty of Absent Officers.

14. Regulation No. 14 is amended by the addition of the following paragraph next after paragraph (*d*) of the proviso:—

(*e*) An officer in receipt of an allowance under this Regulation shall not be paid such allowance in respect of any period of leave of absence taken by him which exceeds five consecutive days.

Sick Leave.

46. Regulation No. 46 is amended by the deletion of the paragraph reading from the words "In special cases" to the word "exhausted," and the substitution therefor of the following paragraph:—

Provided that the Board are satisfied that leave is necessary on account of ill-health, in special cases, and where the leave is not such as should be taken as extended leave, an officer may be granted leave of absence by the Board on such terms and for such period as they may think fit. Such leave shall only take effect after all sick leave granted under subsection (1) hereof and all accumulated recreation leave have been exhausted.

66A. Regulation No. 66A is repealed and the following new Regulation substituted therefor:—

Payment of Travelling Expenses to Officers stationed in certain parts of the State.

66A. On the completion of each period of two years' service in that portion of the State lying to the west of the 143rd meridian of longitude officers proceeding on recreation leave may be allowed portion of the cost of travelling by public conveyance to and from Albury:

Provided that in no instance shall the allowance exceed in the case of an officer travelling alone £12, and in the case of a married officer accompanied by wife and/or child £24:

Provided also that this Regulation shall not apply to employees who, at the date of their engagement for service, were resident in the area above defined.

Travelling Expenses and Allowances.

67. The scale of allowances contained in Regulation No. 67 is hereby repealed and the following new scale substituted therefor:—

No. of Class.	Amount of Annual Salary.	Rate of Allowance.	
		Per day of 24 hours.	Per hour.
		s. d.	s. d.
1	£800 and over (men and women).....	17 6	1 1 up to 16 hours.
2	The adult male living wage to £799 (men only).	16 0	1 0 up to 16 hours.
3	The minimum wage payable in the Service to adult women officers of the Clerical and Professional Divisions to £799 (women only).	16 0	1 0 up to 16 hours.
4	Less than the adult living wage (men only).	13 0	0 10 up to 16 hours.
5	Less than the minimum wage payable in the Service to adult women officers of the Clerical and Professional Divisions (women only).	13 0	0 10 up to 16 hours.

Allowances to other Officers when travelling on Public Business.

89. Clause (c) of Regulation No. 89 is hereby repealed.

Rates of Pay of Temporary Adult Clerical Employees (Male).

116B. Regulation No. 116B is hereby repealed.

119. Regulation No. 119 is hereby repealed and the following new Regulation substituted therefor:—

Promotion of Officers—Grade Tests.

119. No officers appointed to the Clerical Division since 1st January, 1896, shall be deemed eligible for promotion above £308 per annum in the case of male officers, and £221 per annum in the case of female officers, unless they shall have passed a suitable Grade test as may be prescribed by the Board and unless the Board are satisfied as to their conduct and efficiency.

Promotion and Examination of Clerks of Petty Sessions and Clerks employed in Petty Sessions Offices.

127. Regulation No. 127 is amended by the substitution of "A.—Examination for promotion over £308 per annum" for "A.—Examination for promotion over £301 per annum" where appearing in such Regulation.

Regulations Nos. 154, 167, 300, 319K, 382, and 389 are hereby amended by the substitution of "Anzac Day" for "Prince of Wales' Birthday" where appearing in such Regulations.

Stamp Duties Office.

286C. Regulation No. 286C is hereby repealed.

J. L. WILLIAMS, Chairman.
JOHN SPENCE,
J. B. TELFER,
} Members of the Public Service Board.

Dated at the Office of the Public Service Board, 33–39 Hunter-street, Sydney, the second day of September, 1925.

PUBLIC WATERING PLACES ACT, 1900.

Patterson's Well.

Yanko Shire.

Revocation of Establishment of part of Public Watering Place No. 460.

It is hereby notified that the establishment of that part of Patterson's Well P.W.P. No. 460, notified in Government Gazette No. 475, p. 6530 of 26th August, 1904, specified in the Schedule below is hereby revoked pursuant to the abovenamed Act.
[Papers P. 1925-484]

M. M. FLANNERY,
Minister for Public Works.

Department of Public Works,
Sydney, 21st September, 1925.

The Schedule.

County of Cooper, parish of Patterson, containing an area of 400 acres. The Crown Lands within the following boundaries: Commencing at the south-eastern corner of P.W.P. 460; and bounded thence on the south, south-west, west and north; by the southern, south-western, western and part of the northern boundary of the said portion bearing successively 270 degrees 40 chains, 306 degrees 54 minutes 50 chains 3 links, 360 degrees 40 chains and 90 degrees 41 chains 49 links; thence on the east and again on the north by lines bearing respectively 180 degrees 25 chains 97 links and 90 degrees 38 chains 51 links to the eastern boundary of said portion; and thence again on the east by part of that boundary of that portion bearing 180 degrees 44 chains 7 links, to the point of commencement. [1442]

NOTIFICATION OF APPROPRIATION AND RESUMPTION OF LAND FOR RAILWAY PURPOSES UNDER THE PUBLIC WORKS ACT, 1912,

Whereas the Railway Commissioners for New South Wales as the Constructing Authority, are desirous of acquiring the land referred to in the Schedule hereto for the purpose of a certain authorised work, that is to say, the construction of lines of railway, as set out in the Schedule to the City and Suburban Electric Railways Act No. 29, 1915: And whereas the said land is, in my opinion, required for the said work: Now, therefore, I, the Governor, with the advice of the Executive Council, in pursuance of the Public Works Act, 1912, do hereby direct that the said land shall be acquired and taken for the purpose aforesaid under the provisions of Division 1 of Part V thereof; and I do declare by this notification to be published as prescribed, that the Crown and private lands comprised within the descriptions set forth in the Schedule hereto have been respectively appropriated and resumed for the public purpose hereinbefore expressed:—

Schedule.

All that piece of land situate at Redfern parish of Alexandria county of Cumberland and State of New South Wales being part of the land comprised in Certificates of Title registered volume 1642 folio 123 and registered volume 2116 folio 39 and being part of land leased to George Hudson Limited by the Railway Commissioners for New South Wales by lease dated 1st April 1921 and numbered A-686277 in the office of the Registrar-General Sydney Commencing at a point on the south-western side of Holden-street appropriated for railway purposes by notification in Government Gazette No. 26 of the 1st March 1911 distant north 57 degrees 36 minutes west 30 feet 9 inches from the intersection of that side of Holden-street aforesaid with the north-western side of 4¼ perches resumed and dedicated for road purposes under the Public Roads Act 1902 for widening Regent-lane and shown on plan catalogued R. 15073-1603 in the Lands Department Sydney thence bounded on the south-east by a line bearing south 38 degrees 28 minutes west 140 feet 4⅝ inches thence on the south-west by part of the south-western boundary of land leased as aforesaid bearing north 80 degrees 22 minutes west 34 feet 8½ inches thence on the north-west by the north-western boundary of land leased as aforesaid bearing north 32 degrees 23 minutes east 82 feet 10 inches and north 40 degrees 47½ minutes east 70 feet 11½ inches and thence on the north-east by part of the south-western boundary of Holden-street aforesaid bearing south 57 degrees 36 minutes east 36 feet 6¼ inches to the point of commencement and containing about 19¼ perches.

Also all that piece of land situate as aforesaid being part of land comprised in Certificates of Title registered volume 2013 folio 91 registered volume 1772 folio 135 registered volume 1772 folio 130 and being part of

Regent-street appropriated by notification in Government Gazette Number 26 of the 1st March 1911 and being part of land leased by the Railway Commissioners to George Hudson Limited lease dated 1st April 1921 part of such lease being registered number A-686279 in the office of the Registrar-General Sydney Commencing at a point on the north-eastern side of Holden-street appropriated for railway purposes by notification in Government Gazette No. 26 of the 1st March 1911 distant north 11 degrees 5 minutes west 41 feet 4½ inches from the intersection of the south-western side of Holden-street aforesaid with the north-western side of 4½ perches resumed and dedicated for road purposes under the Public Roads Act 1902 for widening Regent-lane as shown on plan catalogued R. 15073-1603 in the Lands Department Sydney thence bounded on the south-west by part of the north-eastern side of Holden-street aforesaid bearing north 57 degrees 36 minutes west 34 feet 9⅝ inches thence on the north-west by part of the north-western boundary of land leased as aforesaid bearing north 39 degrees 14¼ minutes east 130 feet 5 inches north 39 degrees 35¼ minutes east 90 feet 6¼ inches north 36 degrees 18 minutes east 101 feet 7¼ inches and thence on the north-east by part of the north-eastern boundary of land leased as aforesaid bearing south 56 degrees 31½ minutes east 16 feet 1½ inches and thence on the south-east by lines bearing south 33 degrees 1½ minutes west 137 feet 8 inches and south 36 degrees 39 minutes west 183 feet 3 inches to the point of commencement and containing about 30¾ perches the above two described pieces of land said to be the property of the Railway Commissioners for New South Wales at present leased to Messrs. George Hudson Limited.

Signed at Sydney, this twenty-fifth day of August, 1925.

D. R. S. DE CHAIR.
Governor.

By His Excellency's Command,
M. M. FLANNERY.

[1667] GOD SAVE THE KING!

[1690] Sydney, 25th September, 1925.

APPLICATIONS FOR LEASES FOR OYSTER CULTURE.

IT is hereby notified that the undermentioned persons have applied to lease for Oyster Culture the portions of land described hereunder opposite their respective names.

Objections may be lodged at the Fisheries Branch, Chief Secretary's Department, within thirty days of the date of this notice against the leasing of any of the portions. If interference with a hauling ground is alleged, a statutory declaration by a licensed fisherman must be submitted to the effect that the area has been hauled during the preceding twelve months.

E. B. HARKNESS,
Under-Secretary.

No. 13,521, by James Ross, situated at Clarence River, adjoining the eastern end of Oyster Lease No. 7,137, and being identical with expired Oyster Lease No. 6,379, parish of Nanegai, county of Clarence, frontage 300 yards.

No. 13,522, by Joseph Bede McDonell, situated at Clyde River, offshore, adjoining Oyster Leases Nos. 12,100, 10,880 and 12,202, parish of East Nelligen county of St. Vincent, area about 2 acres.

No. 13,543, by Ernest Kenny, situated at Pumpkin Point Creek, Hawkesbury River, adjoining the northern end of Oyster Lease No. 12,080, parish of Marra Marra, county of Cumberland, frontage 200 yards.

No. 13,523, by Arthur Herbert Hastings Parker, situated at Pelican Bay, Manning River, offshore, adjoining the offshore boundaries of Oyster Leases Nos. 10,561 and 11,737, parish of Oxley, county of Macquarie, area, about 3 a. 2 r.

No. 13,578, by Ernest Nicholas Diemar, situated at Tilligerry Creek, Port Stephens, offshore, adjoining the eastern and south-eastern boundaries of Oyster Lease No. 10,780, parish of Tomaree, county of Gloucester, area, about 2 acres.

No. 13,551, by William Ernest Smith, situated at Wallis Lake, offshore, adjoining the southern end of Oyster Lease No. 8,927, parish of Forster, county of Gloucester, area, about 1 acre.

FIRE BRIGADES ACT, 1909, AND FIRE BRIGADES AMENDMENT ACT, 1910.

IT is hereby notified that, pursuant to section 6 of the Fire Brigades Act, 1909, as amended by any subsequent Act, the Board of Fire Commissioners of New South Wales, with the consent of the Minister, has altered the boundaries of the Sydney Fire District by adding thereto and grouping with the Municipalities and Shires now comprised in the said Fire District, the part of the Municipality of Fairfield to which the Act was applied by Proclamation in the Government Gazette of the eleventh day of July, one thousand nine hundred and twenty-four, and hitherto known as the Fairfield Fire District,—such alteration to commence and take effect as on and from 1st January, 1926.

Given under our Common Seal, this twenty-third day of September, one thousand nine hundred and twenty-five.

(L.S.) T. J. SMITH, GEORGE J. BAKER, } Members of the Board.

The Common Seal of the Board of Fire Commissioners of New South Wales was hereunto affixed at a duly constituted meeting of the Board, held on the twenty-third day of September, 1925, in the presence of Thomas Januarius Smith and George James Baker, and—

[1720] H. M. WEBB, Secretary.

QUARTER SESSIONS.

NOTICE is hereby given, that Courts of Quarter Sessions in and for the State of New South Wales, will be holden during October next, at the Court-houses, at the following times and places, viz.:—

Sydney, Thursday, 1st October;
Cooma, Monday, 5th October;
Gundagai, Monday, 5th October;
Gunnedah, Tuesday, 6th October;
Orange, Tuesday, 6th October;
Bega, Thursday, 8th October;
Cootamundra, Thursday, 8th October;
Narrabri, Monday, 12th October;
Cobar, Monday, 12th October;
Moree, Thursday, 15th October;
Bourke, Thursday, 15th October;
Inverell, Monday, 19th October;
Wollongong, Tuesday, 20th October;
Glen Innes, Thursday, 22nd October;
Wyalong, Monday, 26th October (2 p.m.);
Armidale, Monday, 26th October;
Parramatta, Monday, 26th October;
Tamworth, Wednesday, 28th October;

when and where all persons under recognizances to appear as prosecutors, witnesses, or defendants, or who have appeals to interpose, or other business to transact, are desired to give their attendance respectively at 10 o'clock in the forenoon, except where otherwise stated.

JOHN GONSALVES,
Clerk of the Peace.

Office of Clerk of the Peace,
Sydney, 21st September, 1925. [1676

[1699] Office of the Railway Commissioners for New South Wales,
Sydney, 19th September, 1925.

Closing of Public Level Crossings at 248m. 13c. and 247m. 58c. (working plan mileages), latter to be reopened as a private level crossing, and provision of new public crossing at 247m. 9c. (working plan mileage) on Craboon-Coolah Railway.

NOTICE is given, in accordance with the provisions of section 15A of the Government Railways Act, 1912, that the Public Level Crossings over the railway line at 248m. 13c. and 247m. 58c. (working plan mileages) or thereabouts, on the Craboon-Coolah Railway, have been closed, and all Public rights of way on and over such crossings have been extinguished. The crossing at 247m. 58c. will be reopened as a private crossing. In lieu of the public crossings closed, a new public crossing has been provided at 247m. 9c. (working plan mileage).

By order.

W. JNO. MORRIS,
Secretary.

NEW SOUTH RAILWAYS AND TRAMWAYS.

By-law No. 684.

THE Railway Commissioners for New South Wales, in pursuance of the powers conferred by the Government Railways Act, 1912, as subsequently amended, hereby make the following By-law, and all previous By-laws, Regulations, and Conditions conflicting therewith are repealed:—

Charges for Transhipment of Goods at Tocumwal.

The following charges will be made for the transhipment of goods at Tocumwal:—

	Per ton. s.	d.	
Goods in classes 1 and 2 ..	2	3	Minimum charges:— Per single package, 8d. Per consignment of two or more packages, 1s. 2d.
Wool	2	1	
Artificial manure	1	5	
Machinery (not otherwise specified)	2	3	
Timber	2	0	
Bricks	2	0	
Empty returns	2	0	
Other traffic	1	9	
Loose vegetables	3	6	Minimum charge per consignment, 1s. 2d.

Vehicles and Agricultural machinery—
Not exceeding 7 cwt., 2s. 6d. each.
Over 7 cwt but not exceeding 16 cwt., 3s. 6d. each.
Exceeding 16 cwt., 5s. each.

The Commissioners reserve to themselves the right to make a special charge for transhipment of traffic when the cost of transhipping exceeds the rates quoted above, such charge to be not less than the actual cost.

To operate from 1st September, 1925.

The Common Seal of the Railway Commissioners was hereunto affixed this twenty-first day of August, in the year of Our Lord 1925, in the presence of—

W. JNO. MORRIS,
Secretary.

Approved by the Governor-in-Council this twenty-first day of September, 1925.

H. C. Budge,
Clerk of the Executive Council.

[1682]

NEW SOUTH WALES GOVERNMENT RAILWAYS.

APPLICATIONS are invited for the position of Assistant Engineer in the office of the Chief Electrical Engineer, at a commencing salary of £400 per annum. Applicants must have sound training in the theory and practice of relay systems and high tension feeder protection.

Applications, stating age and full particulars of training and experience, accompanied by copies (only) of testimonials, will be received by the Secretary, Railway and Tramway Staff Board, Central Station, Sydney, up to 7th proximo.

[1696] W. J. MORRIS, Secretary.

TRADE UNION ACT 1881, 45 VIC. No. 12.

Advertisement of Cancellation.

Names of Unions:—The Barrier Bootmakers' Union, The Factory Employees' Union of Australasia, New South Wales Timber Haulers' Association, The Returned Sailors and Soldiers' Waterside Workers' Union of New South Wales, The Tramway Traffic Association.

NOTICE is hereby given that the Registrar of Friendly Societies, by writing under his hand dated the twenty-third day of September, 1925, has cancelled the registry of the abovenamed trade unions in accordance with the terms of section 15 of the abovementioned Act, on the ground that such unions have violated the provisions of section 18 of the said Act, after notices duly given, in that each of the abovenamed unions has failed to supply a return of its receipts and disbursements during the year ended 31st December, 1924, and a statement of its funds and effects as at the 31st December, 1924.

Dated at Sydney, this twenty-third day of September, 1925.

T. WAITES,
Acting Registrar of Friendly Societies and Trade Unions.

[1716]

[1683] Water Conservation and Irrigation Commission, Sydney, 22nd September, 1925.

MERCADOOL BORE WATER TRUST, AND OREEL No. 2 BORE WATER TRUST.

Election of Trustees.

WEDNESDAY, the 18th November, 1925, has been appointed the date for the election of two Trustees of each of the abovenamed Trusts, and the Trusts Offices at Collarenebri the polling-places.

H. H. DARE,
Commissioner.

[W.C. & I.C. 1925-10,479; 1925-10,480]

[1672] Water Conservation and Irrigation Commission, Sydney, 21st September, 1925.

WOMBOIN No. 1 BORE WATER TRUST.

Election of Trustees.

WEDNESDAY, the 28th October, 1925, has been appointed the date for the election of two Trustees of the abovenamed Trust, and the Head Office of the Water Conservation and Irrigation Commission, Union House, 247 George-street, Sydney, the polling-place.

H. H. DARE,
Commissioner.

[W.C. & I.C. 1925-10,235]

[1700] Water Conservation and Irrigation Commission, Sydney, 22nd September, 1925.

WOMBOIN No. 2 BORE WATER TRUST AND WOMBOIN No. 3 BORE WATER TRUST.

Election of Trustee.

WEDNESDAY, the 28th October, 1925, has been appointed the date for the election of a Trustee of each of the abovenamed Trusts, and the Head Office of the Water Conservation and Irrigation Commission, Union House, 247 George-street, Sydney, the polling-place.

H. H. DARE,
Commissioner.

[W.C. & I.C. 1925-10,236-7]

[1695] Industrial Registrar's Office,
Sydney, 25th September, 1925.

THE following Awards of the Court, made in exercise of the powers conferred upon it by section 14 of the Industrial Arbitration Act, 1912, have this day been published as part of the Industrial Gazette for September, 1925, in accordance with the provisions of the Act and the Regulations thereunder.

Copies of the Awards are obtainable from the Government Printer, Sydney, at the price mentioned (postage added), upon request, quoting the particulars stated hereunder, and the date of publication.

A. M. WEBB,
Industrial Registrar.

Ice and Ice Cream Carters (Cumberland) Award, Principal, No. 4,528. 4d.
Hotel Employees (Metropolitan) Award, (Variation), No. 4,529. 4d.
Steel Works Employees (Broken Hill Pty. Co. Ltd.) Award (Variation), No. 4,530. 4d.
Gangers (State) Award (Variation), No. 4,531. 4d.
Cement Works (State) Award (Variation), No. 4,532. 4d.
Quarries (State) Award (Variation), No. 4,533. 4d.
Government Tramways (Per. Way Wages Staff) Award (Variation), No. 4,534. 4d.
Government Railways (Gangers) Award (Variation), No. 4,535. 4d.
Copper Refining and Smelting (Electrolytic Refining and Smelting Co. Ltd.) Award (Variation), No. 4,536. 4d.
Rockchoppers and Sewer Miners (State) Award (Variation), No. 4,537. 4d.
Metalliferous Miners, &c., (Broken Hill Pty. Co. Ltd.) Award (Variation), No. 4,538. 4d.
Quarries (Hoskins Iron and Steel Co. Ltd.) Award (Variation), No. 4,539. 4d.
Ferries (National) Award (Variation), No. 4,540. 3d.
Industrial Agreement, Australian Workers Union and Rylands Bros. (Aust.) (Variation) No. 4,541. 4d.
Iron and Steel Makers (Hoskins Iron and Steel Co. Ltd.) Award (Variation), No. 4,542. 4d.
Gas Meter Makers (State) Award (Variation), No. 4,543. 4d.
Motor Car Washers and Cleaners (State) Award, Principal, No. 4,544. 4d.
Moulders (State) Award (Variation), No. 4,545. 4d.
Brass Finishers (State) Award (Variation), No. 4,546. 4d.
Agricultural Implement Makers (Cumberland) Award (Variation), No. 4,547. 4d.
Carters, &c. (Country) Award (Variation), No. 4,548. 4d.
Government Railways and Tramways (Engineers, &c.) Award (Variation), No. 4,549. 4d.
Carters, &c., Retail Stores (Cumberland) Award (Variation), No. 4,550. 4d.
Government Railways and Tramways (Boilermakers, &c.) Award (Variation), No. 4,551. 4d.
Carters, &c., Wholesale Butchers (Cumberland) Award (Variation), No. 4,552. 4d.
Grooms, Stablemen and Yardmen (Cumberland) Award (Variation), No. 4,553. 4d.
Wire Fence (Other than Barbed Wire) Makers and Tubular Gate Makers (State) Award (Variation), No. 4,554. 4d.
Labourers, Railway and Tramway Construction, Road and Water Conservation, &c. (State) Award (Variation), No. 4,555. 4d.
Government Railways and Tramways (Construction) Award (Variation), No. 4,556. 4d.
Bank Officers (State) Award (Variation), No. 4,557. 4d.
Government Railways (Loco. and Stores) Award (Variation), No. 4,558. 4d.
Wire Makers, &c. (State) Award (Variation), No. 4,559. 4d.
Wire-netting Makers (Lysaght's) Award, (Variation), No. 4,560. 6d.
Engineers, &c. (State) Award (Variation), No. 4,561. 4d.
Sailmakers, &c. (State) Award (Variation), No. 4,562. 4d.
Brick Carters and Motor Waggon Drivers (Cumberland) Award (Variation), No. 4,563. 4d.
Water Supply and Sewerage Employees (Metropolitan) Wages Division Award (Variation), No. 4,564. 4d.
Government Railways (Permanent-way and Signalling Branches) Award (Variation), No. 4,565. 4d.
Government Railways and Tramways (Carpenters, &c.) Award (Variation), No. 4,566. 4d.
Metalliferous Miners, &c., General (State) Award (Variation), No. 4,567. 4d.
Surveyors' Labourers (State) Award (Variation), No. 4,568. 4d.
Laundry Employees (State) Award (Variation), No. 4,569. 4d.
Water Supply and Sewerage Employees (Metropolitan) Salaried Officers, Professional Division Award (Variation), No. 4,570. 4d.
Water Supply and Sewerage Employees (Metropolitan) Salaried Officers, Clerical Division, Award (Variation), No. 4,571. 4d.
Water Supply and Sewerage Employees (Metropolitan) Salaried Officers, General Division, Award (Variation), No. 4,572. 4d.
Bakers (Cumberland) Award (Variation), No. 4,573. 4d.
Bakers (South Coast) Award (Variation), No. 4,574. 4d.
Bakers (Country) Award (Variation), No. 4,575. 4d.
Hotel Employees (Country) Award (Variation), No. 4,576. 4d.
Restaurant, &c., Employees Retail Shops (State) Award (Variation), No. 4,577. 4d.
Painters, &c. (State) Award (Variation), No. 4,578. 3d.
Barbed Wire and Wire Nail Makers (State) Award (Variation), No. 4,579. 4d.
Electricians, &c. (State) Award (Variation), No. 4,580. 4d.
Bag and Sack Repairers (State) Award (Variation), No. 4,581. 4d.
Lead Workers, &c. (Cumberland) Award (Variation), No. 4,582. 3d.
Undertakers (Metropolitan) Award (Variation), No. 4,583. 4d.

[1718] Department of Labour and Industry,
Sydney, 9th September, 1925.

IN pursuance of the provisions of section 96 of the Industrial Arbitration Act, 1912, as amended, and by virtue of the power vested in him by that section, the Minister for Labour and Industry has appointed Thomas Hugh Jonothan Thornley as Officer for the purposes of the said section.

F. W. KITCHING,
Under Secretary.

NOTICE UNDER REAL PROPERTY ACT.

APPLICATIONS by the undermentioned have been made to bring the lands respectively described under the provisions of the Real Property Act. Caveats may be lodged on or before the 30th October, 1925:—

No. 25,151. Alfred Lee, 3 a. 2 r. 24¾ p., front. Francis and Penkivil sts., Bondi.

No. 26,281. J. J. Sullivan Limited, 26 per., includ. Nos. 176, 178 and 180, Sussex-st., Sydney.

No. 26,588. Scottish Australian Investment Company Limited, 24¾ per., in Lang-st., about 81 feet south-westerly from Grosvenor-st., Sydney.

No. 26,596. Arthur Clyde Giles, 1 a. 2 r. 30 p., in Newport-rd. and Bassett-st., Mona Vale.

No. 26,597. Mary Jane McDonald Matthews, 18¼ per., includ. No. 11 Dumbarton-st., North Sydney.

No. 26,610. Ada Mary Mullen and Bruce Hilton Ward, 2 r. 14¾ p., includ. Nos. 31, 31A, 33, 35, 37, 39, 41, 41A, 43, 45 and 47, Womerah-avenue, Darlinghurst.

No. 26,639. Stanley Vere Toose and Doris Ella Burcher, 6 per., includ. No. 750 George-st., Sydney.

No. 26,747. Percy Lovett, 6 a. 3 r. 10¼ p., in Castle Hill, Pennant Hills and Telfer rds., Castle Hill.

No. 26,819. Agnes Catherine Ann Bransgrove, 2 r. 38¼ p., includ. Nos. 8 and 10 Gregory-st., Enfield.

No. 26,846. White Rose Flour Mills Limited, 2 a. 2 r. 21¼ p., at cor. Sydney-rd. and Mort-st., Mun. Prospect and Sherwood.

No. 26,916. William Munro Walker and Samuel Brooks Gange, 17¾ per., lot 2, Dr. Hughes' Roslyn Gardens Subdvn., Elizabeth Bay.

No. 27,003. Frank McIntosh, 32¼ per., includ. Mundham, Warren-rd., Woollahra.

Diagrams delineating these lands may be inspected at the Land Titles Office, Sydney.

W. G. H-WILLIAMS,
Registrar-General.

25th September, 1925. [1712]

[1702] Registrar-General's Department, Sydney, 23rd September, 1925.

IT is hereby notified that, in conformity with the provisions of the Registration of Births, Deaths and Marriages Act, 1899, the undermentioned Officiating Ministers have been registered at this Office, on the dates specified for the celebration of Marriages:—

THE UNITED EVANGELICAL LUTHERAN CHURCH OF AUSTRALIA.

No. 5782. Reverend Johannes Ernst Materne, Temora, 16th September, 1925.

CHURCH OF CHRIST.

*No. 5775. Mr. Edmund Reginald Childs, 16 Waratah-street, Concord, 17th September, 1925.

PRESBYTERIAN CHURCH OF AUSTRALIA IN THE STATE OF NEW SOUTH WALES.

No. 5783. Mr. Robert Miller Somerville, Trundle, 18th September, 1925.

ROMAN CATHOLIC CHURCH (DIOCESE OF WAGGA WAGGA).

No. 5010. Reverend Brendan O'Hea, C.M., Narrandera, 21st September, 1925.

*Previously registered as Mr. Eric Reginald Childs.

W. G. H-WILLIAMS,
Registrar-General.

[1703] Registrar-General's Department, Sydney, 23rd September, 1925.

IT is hereby notified that, in conformity with the provisions of the Registration of Births, Deaths and Marriages Act, 1899, the changes of Residence of the undermentioned Officiating Ministers have been duly registered at this Office on the dates specified:—

PRESBYTERIAN CHURCH OF AUSTRALIA IN THE STATE OF NEW SOUTH WALES.

No. 5174. Mr. Christopher Percival Bradley, from Portland to South-street, Wentworthville, 11th September, 1925.

No. 2891. Reverend Benjamin David Morris, from Junee to West Wallsend, 16th September, 1925.

No. 5365. Mr. Alexander Alexander, from Bellbird to Moonan Flat, 16th September, 1925.

No. 5062. Mr. Frederick Henry Druery, from Unanderra to Marulan, 16th September, 1925.

No. 5402. Mr. Charles Keir, from Byron Bay to Brocklesby, 16th September, 1925.

No. 3211. Reverend John Alexander Malcomson, from Temora to William-street, Hornsby, 16th September, 1925.

No. 5394. Reverend Samuel Watson, M.A., from Moree to Sackville-street, Bexley, 16th September, 1925.

CHURCH OF ENGLAND (DIOCESE OF GOULBURN).

No. 5294. Reverend John Rose, Th.L., from Albury to Binalong, 14th September, 1925.

ROMAN CATHOLIC CHURCH (ARCH-DIOCESE OF SYDNEY).

No. 4452. Reverend Patrick John Dempsey, from Wollongong to Rydalmere, 14th September, 1925.

W. G. H-WILLIAMS,
Registrar-General.

Metropolitan Water, Sewerage and Drainage Board, Sydney, 25th September, 1925.

NOTICE TO LAY SERVICE PIPES.

NOTICE TO THE OWNERS OF TENEMENTS AND PREMISES IN—

Ashfield: Heighway-avenue, from Walter-street to lane; lane, from Heighway-avenue to Thomas-street (61,236).

Auburn: Yillowra-road, from Beemra-street to Eeelumba-street (61,229).

Bankstown: Henry-street, from existing main northerly 180 yards (61,248).

Burwood: Webb-street, from existing main to Orchard-street (61,189); Genders-avenue, from existing main to Highclere-avenue (61,212).

Canterbury: Northcote-street, from Jarrett-street southerly 243 yards (61,218); Harcourt-avenue, from Ninth-avenue southerly 102 yards (61,214); Princess-street, from Jeffrey-street to Searle-street; Searle-street, from Princess-street to James-street (61,192); Hutton-street, from existing main north-westerly 96 yards (61,217); Boomerang-avenue, from Morgan-street to Richard-street (61,231); St. George street, from Minnamurra-avenue westerly 80 yards (61,244).

Concord: Bishop-street, from Kendall-street to Elphinstone-street (61,219).

Enfield: Bennett-avenue, from Hillcrest-avenue to Edward-street (61,234); Tavistock-street, from George's River road to Tummilbar-street (61,250).

Hurstville: Morts-road, from existing main to Mutual-road; Mutual-road, from existing main to Morts-road (61,221).

Kogarah: Coogarah-street, from Gregory-street to Hatfield-street; Hatfield-street, from Coogarah-street to Stuart-street; Stuart-street, from Hatfield-street south-westerly, north-westerly and south-easterly 1,084 yards (61,182); Homedale-crescent, from existing main north-easterly 61 yards (61,200).

Lidcombe: Carnarvon-road, from Sutherland-street to Wetherill-street; Wetherill-street, from Carnarvon-road to Beaconsfield-street; Barker-street, from Carnarvon-road to Beaconsfield-street (61,206).

Randwick: Botany-street, from Meeks-street to Middle-street (61,222).

Rockdale: Ador-avenue, from Farr-street easterly, northerly and easterly 351 yards (61,241).

Hornsby: Trebor-road, from Fisher-avenue to Weemalah-road; Weemalah-road, from Trebor-road to existing main (80,669).

Ku-ring-gai Shire: Victoria-road, from Roseberry-road to Birdwood-avenue; Birdwood-avenue, from Victoria-road to existing main (80,662); Fern-street, from existing main north-easterly 222 yards (80,667).

Mosman: Stanton-road, from existing main to existing main (80,652).

Prospect and Sherwood: Bridge-road, from existing main to Haigh-street; Haigh-street, from Bridge-road westerly 402 yards (80,674); Carinya-road, from Oramzi-road northerly 149 yards (80,675).

Ryde: Henderson-street, from Adelaide-street westerly 157 yards; Huxley-street, from Adelaide-street westerly 117 yards (80,679).

Willoughby: Burra-road, from Cooney-road westerly 104 yards (80,659).

North Illawarra: Porter-street, from South Coast road westerly and northerly 322 yards; Railway-street, from Porter-street westerly and northerly 286 yards (61,147).

And the various private streets, lanes, courts, and alleys opening thereunto.

THE main pipe in the said streets having been laid down, the owners of all tenements and premises situated at above, are hereby required to cause a proper pipe and stop-cocks to be laid, so as to supply water from the main pipe to such tenements and premises, within three weeks from the date of this publication.

THOMAS ROSEBY,
[1694] Secretary.

METROPOLITAN WATER, SEWERAGE AND DRAINAGE BOARD.

NOTICE TO CONNECT TO SEWERS.

NOTICE is hereby given that the sewers as described below have been completed and are now available for house connections. Connections to be made within sixty days from the date of this publication:—

Ashfield: Line 1: From a point about 365 links southerly from Liverpool-road and about 6 links westerly from building line in Oakland-street; thence northerly along Oakland-street to a point about 30 links westerly from building line and about 143 links southerly from Liverpool-road, distance 224·1 links (Contract 1,703, s/o 41,541).
Line 2: From lastmentioned point Line 1 westerly across Oakland-street and through private property to a dead-end about 143 links southerly from Liverpool-road and about 90 links from Oakland-street, distance 121 links (Contract 1,703, s/o 41,541).
Line 3: From lastmentioned point Line 1 easterly across Oakland-street and through private property to a dead-end about 90 links from Oakland-street and about 143 links southerly from Liverpool-road, distance 122 links (Contract 1,703, s/o 41,541).

Bexley: Commencing from existing manhole in private property at a point 178 links south-westerly from Union-street and 196 links south-easterly from Warialda-street; thence 135 links north-westerly through rear of private property facing Union-street to a dead-end (Contract 1,702, s/o 41,510).

City: Commencing at a manhole constructed over existing Brick Sewer in Railway Commissioners property about 530 links northerly from George-street; thence southerly along Railway Commissioners property 215 links to a dead-end about 315 links northerly from George-street and 110 links westerly from western end of Bijou-lane (D.L. 2,123, s/o 41,513).

Drummoyne: Line 1: Commencing at existing manhole in Board Contract 1,522 at a point in private property about 440 links north-easterly from the junction of Havelock-street and Wright's-road; thence 392·5 links north-westerly through private property to a manhole; thence 535·5 links northerly through private property to a manhole; thence 145·9 links north-westerly through private property to a manhole; thence 557·8 links north-easterly through private property to a manhole; thence 170·3 links northerly through private property to a manhole in Drummoyne-avenue; thence 180·2 links northerly through private property to a manhole; thence 533 links westerly through private property to a manhole; thence 38·5 links south-westerly through private property to a manhole; thence 1,254·5 links westerly through private property to a dead-end in property fronting Drummoyne-avenue.

Line 2: Commencing at same point as Line 1; thence 325·2 links south-easterly through private property to a manhole; thence 356·7 links north-easterly through private property to a manhole; thence 336·1 links easterly through private property to a manhole.

Line 3: Commencing at a manhole in Line 1 about 305 links easterly from Wright's-road and about 1,200 links southerly from Drummoyne-avenue; thence 171 links through private property to an existing dead-end in Board Contract 1,372, s/o 2,646.

Line 4: Commencing at existing manhole in Board Contract 1,372, s/o 2,646 at a point in Wright's-road about 1,080 links southerly from Drummoyne-avenue and about 15 links from the western boundary of Wright's-road; thence 384·5 links northerly along Wright's-road to a manhole.
Line 5: Commencing at a manhole in Line 1 in Drummoyne-avenue at a point about 570 links easterly from Wright's-road; thence 654·6 links westerly along Drummoyne-avenue to a manhole; thence 765·2 links south-westerly along Drummoyne-avenue to a manhole; thence 149·7 links south-easterly across Drummoyne-avenue; and thence through private property to a manhole; thence 69·7 links easterly through private property to a manhole; thence 127·8 links south-westerly through private property to a manhole; thence 74 links south-easterly to a dead-end.
Line 6: Commencing at a manhole in Line 5 at a point in Drummoyne-avenue about 310 links north-easterly from Cambridge-road; thence 238·1 links south-westerly along Drummoyne-avenue to a dead-end (D.L. 2,076, s/o 41,307).

Commencing at dead-end Line 3, s/o 41,307 in private property facing Wright's-road about 134 links easterly from Wright's-road; thence westerly through private property and across Wright's-road 224 links to a manhole on the western footpath of Wright's-road; thence 207·5 links south-westerly through private property ending in a manhole about 200 links north-easterly from Cambridge-road, and 860 links south-east of Drummoyne-avenue (Contract 1,372, s/o 2,646).
Commencing from existing manhole, Board Contract 1,377, s/o 2,508; thence north-westerly 272 links to a dead-end (Contract 1,563, s/o 40,892).

Leichhardt: Commencing at manhole constructed over existing sewer, Board Contract 1,668, in private property about 120 links south of Kegworth-street; thence easterly 247·2 links through private property to a dead-end in private property about 125 links south of Kegworth-street and 595 links westerly from Tebbutt-street (Contract 1,702, s/o 41,548).

Manly: Commencing at a manhole, Day Labour s/o 41,208, situated in Gilbert-street about 132 links west of Belgrave-street; thence along Gilbert-street easterly for 101·4 links to a manhole; thence in a southerly direction along Belgrave-street for a distance of 221·3 links to a dead-end (Contract 1,700, s/o 41,534).

Line 5: Continuing from chainage 800 in rear of property facing Waratah-street, about 270 links southerly from Griffiths-street; thence southerly for 400 links; thence westerly 6 links to rear of property facing Boyle-street; thence southerly for 360 links; thence easterly along rear of properties facing Sydney-road for 146 links to a dead-end.

Line 6: Commencing at the angle in Line 5 in rear of properties facing Sydney-road; thence westerly for 136 links to a dead-end.
Line 8: Continuing from its junction with Line 10 in Griffiths-street between Boyle and Cormack streets; thence southerly across Griffiths-street into private property, and continuing in a southerly direction for 1,097 links to rear of property facing Sydney-road; thence easterly for 161 links to a dead-end.

Line 8a: Commencing from angle in Line 8 in rear of property facing Sydney-road; thence westerly for 2·29 links to a dead-end (Contract 1,618).
Line 12: Continuing from chainage 15·00 in rear of property facing Cormack-street, and about 3·00 chains southerly from Griffiths-street; thence southerly for 2·46 chains; thence south-easterly for 1·18 chains; thence southerly for 3·60 chains; thence westerly for 1·49 chains through rear of property facing Sydney-road; thence southerly for 1·00 chains; thence westerly for 1·18 chains to a dead-end.

Line 8A: Commencing from manhole Line 8 about 6·00 chains southerly from Griffiths-street and 2·30 chains westerly from Boyle-street; thence through private property and along Cormack-avenue westerly for 2·63 chains to a dead-end (Contract 1,618).

Marrickville: Commencing from an existing manhole in Livingstone-road, 145 links northerly from Marrickville-road; thence 252 links southerly along Livingstone-road and across Marrickville-road to a manhole (s/o 41,501).

Commencing from an existing sewer in Illawarra-road at a point 111 links north-easterly from Marrickville-road; thence 284 links south-easterly through side of private property facing Illawarra-road and rear of private property facing Marrickville-road to a dead-end (Contract 1,702, s/o 41,508).

Parramatta, Prospect and Sherwood: Commencing from existing Day Labour 1,591, s/o 3,245 in Alma-street about 205 links northerly from Boundary-street; thence southerly along Alma-street 429·8 links; thence westerly across Alma-street and through private property across Denison-street, and through private property 815·5 links to a dead-end about 170 links southerly from Boundary-street and about 32 links easterly from Railway-street West (Contract 1,634, s/o 41,453).

Vaucluse: Commencing from existing dead-end, Day Labour s/o 40,107, in Pacific-street about 85 links east of Camp-street to 127·5 links easterly along Pacific-street to a manhole, Day Labour s/o 41,485.

Commencing from existing manhole, Board Contract 1,608, in Girilang-avenue about 200 links south-east of New South Head road to 160 links south-east along Girilang-avenue to a dead-end (Day Labour s/o 41,528).

Willoughby: Commencing from existing manhole, Contract 1,400, s/o 2,722, in Burra-road 250 links east of Cooney-road, 107 links north-easterly to a dead-end in Burra-road, 310 links east of Cooney-road (Contract 1,700, s/o 41,516).
Line 1: Commencing from existing sewer, Board Contract 179, in private property on western side of Penshurst-street about 1,210 links south of Ashley-street, 108 links north-westerly and 717 links north-easterly through private property to a dead-end in private property on the east side of Lamette-street about 420 links south of Ashley-street (Contract 1,694).
Line 3: From existing manhole Line 2 at junction of Lamette and Fontaine streets north-easterly and north-westerly along Lamette-street for 1,068 links to a dead-end 440 links south of Ashley-street (Contract 1,694).

Line 2: From existing sewer, Government Contract 179, at rear of property on southern side of Lamette-street 440 links east of Macquarie-street; thence 1,170 links northerly crossing Lamette-street to a dead-end in Fontaine-street about 185 links from Ashley-street.

Line 5: From existing sewer, Day Labour 1,694, s/o 33,390, at rear of property on eastern side of Macquarie-street and 180 links south of Ashley-street; thence 168 links easterly through private property to a dead-end.
Line 4: From manhole Line 2 in Lamette-street, 30 links west of Fontaine-street; thence 79 links westerly to a dead-end (Contract 1,694).

THOMAS ROSEBY,
Secretary.

25th September, 1925. [1693]

HUNTER DISTRICT WATER SUPPLY AND SEWERAGE BOARD.

NOTICE TO LAY SERVICE PIPES.

NOTICE to the owner, occupier or mortgagee (as the case may be) of tenements and premises situated in—

Newcastle: Parkway-avenue, from end of existing watermain to Memorial Drive; Memorial Drive, from Parkway-avenue to Bar Beach avenue; Bar Beach avenue, from Memorial Drive to Brooks-street.

THE main pipe in the said streets having been laid down, the owner, occupier or mortgagee (as the case may be) of all tenements and premises situated as above is hereby required, on or before the 23rd October, 1925, to cause a proper pipe and stopcocks to be laid, so as to supply water from the main pipe to such tenements and premises.

ALFRED E. FRY,
Secretary.

Board's Offices, Newcastle,
7th September, 1925. [1408]

HUNTER DISTRICT WATER AND SEWERAGE BOARD.

NOTICE TO LAY SERVICE PIPES.

NOTICE to the owner, occupier or mortgagee (as the case may be) of tenements and premises situated in—

Tarro Shire (Mayfield West): Frith-street, from end of existing watermain northerly to Gavey-street; Gavey-street, from Frith-street to Cadell-avenue.

THE main pipe in the said streets having been laid down, the owner, occupier or mortgagee (as the case may be) of all tenements and premises situated as above is hereby required, on or before the sixteenth October, 1925, to cause a proper pipe and stopcocks to be laid so as to supply water from the main pipe to such tenements and premises.

ALFRED E. FRY,
Secretary.

Board's Offices, Newcastle,
1st September, 1925. [1299]

HUNTER DISTRICT WATER SUPPLY AND SEWERAGE BOARD.

NOTICE TO LAY SERVICE PIPES.

NOTICE to the owner, occupier or mortgagee (as the case may be) of tenements and premises situated in—

Lake Macquarie Shire (Blackall's): Bayview-avenue, from end of existing watermain to Park-avenue; Park-avenue, from Bayview-avenue to North-avenue.

THE main pipe in the said streets having been laid down, the owner, occupier or mortgagee (as the case may be) of all tenements and premises situated as above is hereby required, on or before the 30th October, 1925, to cause a proper pipe and stopcocks to be laid so as to supply water from the main pipe to such

ALFRED E. FRY,
Secretary.

Board's Offices, Newcastle,
16th September, 1925. [1643]

HUNTER DISTRICT WATER SUPPLY AND SEWERAGE BOARD.

NOTICE TO LAY SERVICE PIPES.

NOTICE to the owner, occupier or mortgagee (as the case may be) of tenements and premises situated in—

Cessnock Shire (Cessnock): Boomerang-street, from Bent-street southerly 78 yards.
Cessnock Shire (South Cessnock): Sixth-street, from end of existing watermain southerly 44 yards.
Tarro Shire (Weston): Parker-street, from Government-road to Appleton-avenue; Appleton-avenue, from Parker-street northerly to Government-road.
New Lambton: Tocal-road, from end of existing watermain northerly 190 yards.

THE main pipe in the said streets having been laid down, the owner, occupier or mortgagee (as the case may be) of all tenements and premises situated as above is hereby required, on or before the 30th October, 1925, to cause a proper pipe and stopcocks to be laid, so as to supply water from the main pipe to such tenements and premises.

ALFRED E. FRY,
Secretary.

Board's Offices, Newcastle,
10th September, 1925. [1536]

Department of Agriculture, New South Wales.

Now at Press, to be available shortly.

POULTRY FARMING IN NEW SOUTH WALES.

FIFTH EDITION.

(Completing over 33,000 Copies.)

NEW	REVISED	ENLARGED
Royal 8vo.	204 Pages.	Liberally Illustrated.

JAMES HADLINGTON,
Poultry Expert.

Its essentially practical outlook has made this Guide-book a standard of wide popularity. It summarises many years' experience in commercial poultry-raising, and is as valuable to the established poultry-farmer as the beginner.

For the present edition the whole of the matter has been carefully reviewed and rearranged, and new features have been added.

The poultry industry can only become fully profitable when established on sound lines, and when each stage, from the selection of the breeding stock to the final marketing of either egg or live bird, receives the closest consideration. It is to focus attention on all such essential points that the book has been written.

CLOTH BOUND.

Price, 4s.; Post Free, 4s. 3d.

Printed and Published by and Obtainable from

THE GOVERNMENT PRINTER, PHILLIP STREET, SYDNEY.

[1287] Sydney, 4th September, 1925.

APPLICATIONS FOR LEASES FOR OYSTER CULTURE.

IT is hereby notified that the undermentioned persons have applied to lease for Oyster Culture the portions of land described hereunder opposite their respective names.

Objections may be lodged at the Fisheries Branch, Chief Secretary's Department, within thirty days of the date of this notice against the leasing of any of the portions. If interference with a hauling ground is alleged, a statutory declaration by a licensed fisherman must be submitted to the effect that the area has been hauled during the preceding twelve months.

E. B. HARKNESS,
Under Secretary.

No. 13,517, by George Leslie Warren, situated at Clyde River, offshore, adjoining part of the offshore boundary of Oyster Lease No. 6,893, parish of East Nelligen, county of St. Vincent, area about 2 acres.

No. 13,374, by Peter Thomas Johnson, situated at Mullet Creek, Hawkesbury River, adjoining Oyster Leases Nos. 12,092, section No. 1, and 7,232, section No. 1, and being identical with expired Oyster Lease No. 6,438, parish of Patonga, county of Northumberland, frontage 400 yards.

No. 13,375, by Peter Thomas Johnson, situated at Mooney Mooney Creek, Hawkesbury River, adjoining Oyster Leases No. 7,038 and 12,273, section No. 3, and being identical with expired Oyster Lease No. 6,439, parish of Cowan, county of Northumberland, frontage 200 yards.

No. 13,500, by Henry Thompson, situated at Mooney Mooney Creek, Hawkesbury River, offshore, lying about 110 yards westerly from the most westerly corner of Oyster Lease No. 12,576, parish of Cowan, county of Northumberland, area about 1 acre.

No. 13,533, by executrix and executors of the estate of late John Moriarty, situated at Manning River, offshore, adjoining the offshore boundaries of Oyster Leases Nos. 4,509, 5,628, and 5,629, parish of Oxley, county of Macquarie, area about 1 acre.

No. 13,529, by John Elliot Warn, junior, situated at Merrimbula Lake, offshore adjoining the south-eastern boundary of Oyster Lease No. 12,974, parish of Panbula, county of Auckland, area about 1 a. 3 r.

DEPARTMENT OF PUBLIC WORKS—TENDERS FOR WORKS.

TENDERS will be received up to 2 p.m. on the dates specified for the undermentioned works. Envelopes containing tenders must be addressed to the President, Tender Board, Public Works Department, Sydney, and have legibly endosed upon the face thereof the name of the work for which tender is submitted. The Government does not bind itself to accept the lowest or any tender.

Specifications and plans of all works may be seen in Contractor's Room, Public Works Department, Sydney, in addition to the other places mentioned.

Plans will be supplied at the rate of 5s. for each sheet, and specifications at 5s. per copy. Payment to be made to Accountant of Department. For Architectural Works, plans only may be purchased.

28th September, 1925.

Coonabarabran Court-house and Lock-up Quarters—Repairs and Painting. (Specification, &c., at Court-house, Coonabarabran; and District Works Office, Tamworth.)

6th October, 1925.

Barren Jack Hydro-electric Development, Transmission Lines—Construction of Section "D" (Wooden Pole Construction).

Yass Water Supply—Manufacture, Supply, and Delivery of Transformers.

Sydney Water Supply, Nepean Dam—Manufacture, Supply, Delivery, and Erection of Switchgear.

Kiama-Nowra Transmission Line—Manufacture, Supply, and Delivery of Insulators for a Pressure of 6,600 volts.

Casino Police Buildings—Repairs, Painting, &c. (Fresh Tenders—Specification, &c., at Court-house, Casino; and District Works Office, Lismore.)

Moonan Flat Police Station—Erection of new Stable and Forage Shed, and Erection of new Bathroom and Laundry, &c. (Specification, &c., at Court-house, Moonan Flat; and District Works Office, Tamworth.)

Bathurst District Hospital—Taking down existing Boundary Fencing, and Erecting New Fencing and Gate. (Specification, &c., at District Works Office, Bathurst.)

Albury District Hospital—Installation of Boiler. (Specification, &c., at District Hospital, Albury.)

12th October, 1925.

Bridge over Murray River at Abbotsford (Contract No. 3)—Erection of Timber Beam Bridge and Approaches over Tucker's Creek. (Specification, &c., at Court-houses, Wentworth and Albury, and Mildura (Vic.); Department of Public Works, Melbourne; and Public Works Office, Newcastle.)

Bathurst District Hospital—Additions and Renovations. (Specification, &c., at District Works Office, Bathurst.)

Parramatta District Hospital—Alterations and Improvements to Administrative Block. (Fresh Tenders. Specification, &c., at Court-house, Parramatta.)

Northern Suburbs Ocean Outfall Sewer—Supply and Delivery of Forty Power Winches for 5th, 6th and 7th Sections. (Specification, &c., at Public Works Office, Newcastle.)

Cowra District Hospital—Alterations and Additions. (Specification, &c., at Court-house, Cowra; and District Works Office, Bathurst.)

Muswellbrook Police Station—Erection of Additions. (Specification, &c., at Court-house, Muswellbrook; and District Works Office, Tamworth.) (Bills of Quantities available.)

19th October, 1925.

Collarenebri Hospital—Erection of Maternity Block (Fresh Tenders). (Specification, &c., at Court-house, Collarenebri; and District Works Office, Moree.)

Bobadah Police Station—Additions, Repairs and Painting. (Specification, &c., at Police Station, Bobadah; and District Works Office, Dubbo.)

26th October, 1925.

Jenolan Caves Accommodation-house Power Station—Supply, Delivery and Erection of Oil Engine and Generator, Switchboard, &c.

Bondi—Crown Lands in Municipality of Waverley—Development of.

23rd November, 1925.

Taree and Wingham Water Supply—Construction of Pump Well, Staging for Suction Main, Settling Tanks, Service Reservoir, Suction, Rising, Gravitation, and Service Mains, and Reticulation. (Specification, &c., at Public Works Office, Newcastle.)

30th November, 1925.

Port Kembla Electricity Supply—Kiama-Nowra Transmission Line Substations—Manufacture, Supply and Delivery of Metering Equipment. (Time extended.)

Barren Jack Hydro-electric Development—Substations—Manufacture, Supply and Delivery of Metering Equipment. (Time extended.)

M. M. FLANNERY.

DEPARTMENT OF PUBLIC WORKS—TENDERS FOR LEASING.

TENDERS will be received up to 2 p.m. on the date specified for the undermentioned. Tenderers to state what rental they are prepared to offer, or the lowest sum for which they will work the Watering Place with the privelege of retaining the collections authorised by Regulation. Envelopes containing tenders must be addressed to the President, Tender Board, Public Works Department, Sydney, and have legibly endorsed upon the face thereof the name of the Public Watering Place for which tender is submitted. Tenders must be accompanied by a deposit of £5, and should specify the names and addresses of two proposed sureties. The Department does not bind itself to accept any tender.

The lease will be subject to the provisions of the Public Watering Places Act, 1900, and the Regulations thereunder. The lessee may cultivate the tenant's lease and any improvements which he may effect in the shape of clearing and burning-off timber may be considered in his favour should he tender for a new lease at the expiration of his term.

Copies of the Act, Regulations, conditions of lease, and agreement may be seen, and further information and form of tender may be obtained from the Local District Works Office, or from the Department of Public Works, Sydney.

12th October, 1925.

Wanaaring Bore, 640 acres, at Wanaaring, Bourke District.

Cattaburra Tank, 640 acres, road Wanaaring to Bourke, Bourke District.

Note.—Term of lease to be for three years, from 1st November, 1925, in both cases.

M. M. FLANNERY.

PUBLIC SCHOOL TENDERS.

TENDERS, plainly endorsed and addressed to the Under Secretary, Department of Education, Sydney, will be received up till 2 p.m. on the date mentioned for the works specified below. Full particulars on tender forms and those bound with the Specifications.

TOM MUTCH,
Minister for Education.

1st October, 1925.

Alstonville (fresh)—Manual Training Room. (Plans, &c., at Head Office; District Works Office, Lismore; and Public Schools, Ballina and Alstonville.)

8th October, 1925.

Botany—Sewerage Connections, &c. (Plans, &c., at Head Office.)

Stroud—Additions, Alterations, &c. (Plans, &c., at Head Office; and Public Schools, West Maitland, Dungog and Stroud.)

Drummoyne—Additional Sanitary Accommodation. (Plans, &c., at Head Office.)

Maroubra Bay—Additions. (Plans, &c., at Head Office.)

Meadowbank—Additions. (Plans, &c., at Head Office.)

Mudgee—Additions and Alterations. (Plans, &c., at Head Office; and Public Schools, Mudgee, Gulgong and Rylstone.)

Sans Souci—Additions, &c. (Plans, Bills of Quantities, &c., at Head Office.)

Wingham—Additions. (Plans, &c., at Head Office; and Public Schools, Taree and Wingham.)

15th October, 1925.

Baradine—New Residence. (Plans, &c., at Head Office; and Public Schools, Coonabarabran and Baradine.)

Bronte—New School Buildings. (Plans Bills of Quantities, &c., at Head Office.)

Grenfell (Fresh)—New Fencing, &c. (Plans, &c., at Head Office; and Public Schools, Cowra, Grenfell and Young.)

Ladysmith—Removal and Additions. (Plans, &c., at Head Office; and Public Schools, Junee, Wagga Wagga and Ladysmith.)

Lidcombe—New Infants' School. (Plans. Bills of Quantities, &c., at Head Office.)

Mungindi—Fencing. (Plans, &c., at Head Office, District Works Office, Moree; and Public School, Mungindi.)

Warrell Creek—Residence. (Plans, &c., at Head Office; District Works Office, Kempsey; and Public Schools, Macksville and Warrell Creek.)

NEW SOUTH WALES GOVERNMENT RAILWAYS AND TRAMWAYS.

TENDERS will be received at the Office of the Railway Commissioners, Bridge-street, Sydney, until 12 noon on the dates shown for the services specified:—

30th September, 1925.

For Purchase of Gas Producing Plant consisting of the following:—

Premier Gas Engine 558 h.p.
2 Mond Gas Producers 600 h.p. each.
1 Roots Blower electric-driven.
1 Roots Blower steam-driven.

also spare equipment at Carriage and Waggon shops, Eveleigh.

Tender forms and further particulars from Comptroller of Stores, Wilson-street, Newtown.

For Manufacture, Supply, Delivery and Setting of Wall Tiling to the Northern Concourse of Central Electric railway station.

Specifications, &c., may be seen (or purchased for £2 2s. per set), at Office of Chief Engineer, Metropolitan Railway Construction, Room 48, Public Works Building, Phillip-street, Sydney.

No. 127, 25 September, 1925.—2.

7th October, 1925.

For Supply of Fifteen (15) Small Single Phase Transformers to specification No. 731, price 2s. 6d.

For Supply and Erection of 20,000 K.W. Turbo Alternator for White Bay Power-house, to specification No. 719, from Chief Electrical Engineer, 61 Hunter-street, Sydney; price, £1 per copy.

21st October, 1925.

For Supply of one (1) Two-ton Industrial Electric Elevating Truck to Tramway Stores, Randwick, to Specification No. 723, price 2s. 6d. each, from Chief Electrical Engineer, 61 Hunter-street, Sydney.

For Supply and Erection of One (1) Five-ton Electric Overhead Travelling Crane for Gordon-avenue Workshops, Newcastle, to specification No. 714, price 5s. per copy, from Chief Electrical Engineer, 61 Hunter-street, Sydney.

For Purchase of Eleven (11) Class Z11 (old M) Engines on hand at Enfield and Port Waratah Loco. Depots. Tender forms, &c., from Comptroller of Stores, Wilson-street, Newtown.

21st October, 1925 (Extended from 9th September, 1925).

For Supply of Six (6) 3-Ton and Four (4) 5-Ton Electric Travelling Cranes. Tender forms and specifications from Comptroller of Stores, Wilson-street, Newtown.

11th November, 1925.

For Supply of One (1) five-ton 3-motor Electric Overhead Travelling Crane, span 56 feet 2 inches, for Iron and Steel Foundry, Eveleigh. Copies of specifications from Chief Mechanical Engineer, Wilson street, Redfern, price 5s. first copy; subsequent copies 2s. 6d.

16th December, 1925.

For Ten (10) 1,800 K.V.A. Single-phase 50-cycle Transformers to specification No. 720, price 5s. from Chief Electrical Engineer, 61 Hunter-street, Sydney.

23rd December, 1925.

For Supply of One (1) Air Cooler to White Bay Power-house to specification No. 721; price, 5s., from Chief Electrical Engineer, 61 Hunter-street, Sydney.

13th January, 1926.

For Supply of Four (4) 3,000 k.w. Rotary Concerter Units to specification No. 728, price 7s. 6d. each, from Chief Electrical Engineer, 61 Hunter-street, Sydney.

For Supply of One 1,000 K.V.A., 50 Cycle Transformer to White Bay Power-house to specification No. 736 price 5s., from Chief Electrical Engineer, 61 Hunter-street, Sydney.

20th January, 1926.

For 100—40 h.p. Traction Motors to Specification No. 735, price, 7s. 6d., from Chief Electrical Engineer, 61 Hunter-street, Sydney.

27th January, 1926.

For Supply of Two (2) 500 K.W. Converter Units for Summit Loop Substation, Wallsend, to specification No. 734; price 5s., from Chief Electrical Engineer, 61 Hunter-street, Sydney.

All tenders to be properly endorsed. No tender necessarily accepted. Make cheques payable "Railway Commissioners." Any tender unaccompanied by deposit, as provided in conditions of contract, will be rejected.

W. J. MORRIS, Secretary.

NOW AVAILABLE.

LARGE STOCK BRANDS DIRECTORY.

Being an Alphabetical List of All Brands, with the Names and Addresses of Owners, registered up to 31st December, 1923. Index at end.

Price, 10s.; Posted, 11s. 3d.

Apply Government Printer, Sydney.

Mines Department Notices.

PROCLAMATION—MINING ACT, 1906.

I, Sir DUDLEY RAWSON STRATFORD DE CHAIR, Governor of the State of New South Wales and its Dependencies, in the Commonwealth of Australia, in pursuance of the provisions of the Mining Act, 1906, do, by this my Proclamation, declare the lands set out in the Schedule hereunder to be private lands for the purposes of Part IV of the said Act, from the date of publication hereof:—

SCHEDULE.

EASTERN DIVISION.

LAND DISTRICT OF TAMWORTH; PEEL SHIRE.

County of Buckland, parish of Currabubula, town of Currabubula, portions 298, of 13 acres 3 roods 10 perches; 297, of 3 acres 3 roods 35 perches; 299, of 14 acres 1 rood; 296, of 3 acres 3 roods 37 perches; 302, of 15 acres; 303, of 9 acres 2 roods; 304, of 6 acres 0 roods 30 perches; 300, of 7 acres 2 roods; 301, of 6 acres 1 rood 30 perches; 291, of 1 acre 3 roods 5 perches; 292, of 3 acres 1 rood 35 perches; 293, of 1 acre 1 rood 8 perches; 294, of 1 acre 1 rood 38 perches; 295, of 1 acre 2 roods; 201, of 1 acre 2 roods; 56 of 1 acre 2 roods; 305, of 14 acres 2 roods; 306, of 14 acres 2 roods; 307, of 17 acres 2 roods 20 perches; 308, of 16 acres 3 roods 30 perches; 339, of 6 acres 3 roods 17 perches, and 366, of 6 acres 3 roods 26 perches.
[1925-9,727 L.B.]

Signed and sealed at Sydney, this ninth day of September, 1925.

(L.S.) D. R. S. DE CHAIR,
Governor.

By His Excellency's Command,
J. M. BADDELEY.

[1256] GOD SAVE THE KING!

[1663] Department of Mines,
Sydney, 25th September, 1925.

IT is hereby notified, for general information, that, under the provisions of section 6 of the Explosives Act, 1905, His Excellency the Governor, with the advice of the Executive Council, has been pleased to define the undermentioned explosive, and to authorise the same for manufacture in and importation into the State of New South Wales.
[Ms. 1925-9,695].

J. M. BADDELEY, Secretary for Mines.

Explosive—Class III, Division I, Nitro-compound. Lig Dyn 15 per cent.

[1705] Department of Mines,
Sydney, 25th September, 1925.

NOTICES TO APPLICANTS FOR LEASES FOR MINING AND FOR PURPOSES IN CONNECTION WITH MINING; TO THE LESSEES UNDER SUCH LEASES; AND TO WHOM IT MAY CONCERN.

NOTICE IS HEREBY GIVEN THAT—

HIS Excellency the Governor, with the advice of the Executive Council, has approved of the grant of leases of Crown Lands in satisfaction of the undermentioned applications:—

FOR GOLD-MINING LEASES.

(1925-10,920; 10,403 L.B.)

Copeland No. 227, Emanuel Joseph Evans and Alexander Robert Lawrie, portion GL 349, county Gloucester, parish Bindera, 3 acres, 7th July, 1925.

Copmanhurst No. 305, Walter George Bancroft, portion GL 71, county Drake, parish Churchill, 3 acres, 7th July, 1925.

FOR MINERAL LEASES.

(1925-10,858; 10,697; 10,404; 10,859; 10,801; 10,552 L.B.)

Broken Hill No. 607, Enoch Phelps, portion ML 156, county Yancowinna, parish Robe, 20 acres, 29th July, 1925.

Broken Hill No. 608, Enoch Phelps, portion ML 150, county Yancowinna, parish Robe, 40 acres, 29th July, 1925.

Capertee No. 176, The Invincible Colliery Limited, portion ML 43, county Roxburgh, parish Ben Bullen, 22 a. 3 r. 1 p., 21st March, 1925.

*East Maitland No. 137 (local 416), Kenneth Campbell Church, portion ML 22, county Northumberland, parish Mulbring, 22 a. 3 r. 19 p., 8th February, 1924.

Emmaville No. 475, Charles John Barnes, portion ML 49, county Gough, parish Strathbogie North, 40 acres, 28th July, 1925.

†Tingha No. 785, Thomas Edward Golledge and Sydney Augustus Rubie, portion ML 448, county Hardinge, parish Swinton, 40 acres, 4th July, 1925.

Torrington No. 124 (local 145), Sydney Newton Jones, Rowland Herbert O'Sullivan, Patrick Eugene O'Sullivan, Claudius Harrington O'Sullivan, Samuel Henry Oliver Sloman and John Thomas O'Sullivan, portion ML 40, county Clive, parish Annandale, 80 acres, 20th May, 1924.

FOR A MINING PURPOSES LEASE.

(1925-10,698 L.B.)

Rylstone No. 46 (local 282), Cement Products Limited, portion ML 19, county Roxburgh, parish Clandulla, 4 a. 2 r. 15 p., 10th September, 1924.

J. M. BADDELEY, Minister for Mines.

*The whole of the surface excepted.
†part of the surface excepted.

HIS Excellency the Governor, with the advice of the Executive Council, has refused the undermentioned applications for Leases of Crown Lands:—

FOR GOLD-MINING LEASES.

(1925-10,862 L.B.)

Murrumburrah No. 56, George Walter Shirrefs, county Harden, parish Murrumboola, 25 acres, 24th July, 1925.

Murrumburrah No. 57, George Walter Shirrefs, county Harden, parish Murrumboola, 25 acres, 24th July, 1925.

FOR MINERAL LEASES.

(1925-9,683; 10,405; 9,810 L.B.)

Newcastle No. 265 (local 370), The Redhead Estate and Coal Company Limited, county Northumberland, parish Kahibah, 640 acres, 27th October, 1924.

Newcastle No. 266 (local 371), The Redhead Estate and Coal Company Limited, county Northumberland, parish Kahibah, 640 acres, 27th October, 1924.

Newcastle No. 267 (local 372), The Redhead Estate and Coal Company Limited, county Northumberland, parish Kahibah, 640 acres, 27th October, 1924.

Newcastle No. 268 (local 373), The Redhead Estate and Coal Company Limited, county Northumberland, parish Kahibah, 640 acres, 27th October, 1924.

Newcastle No. 269 (local 374), The Redhead Estate and Coal Company Limited, county Northumberland, parish Kahibah, 640 acres, 27th October, 1924.

Newcastle No. 270 (local 375), The Redhead Estate and Coal Company Limited, county Northumberland, parish Kahibah, 640 acres, 27th October, 1924.

Wilson's Downfall No. 265, W. E. Alldridge, county Buller, parish Ruby, 40 acres, 25th May, 1925.

Wilson's Downfall No. 266, W. E. Alldridge, portion ML 38, county Buller, parish Ruby, 31 a. 1 r. 30 p., 16th July, 1925.

J. M. BADDELEY, Minister for Mines.

HIS Excellency the Governor, with the advice of the Executive Council, has voided the Leases of Crown Lands granted in satisfaction of the undermentioned applications, the lessees having neglected or refused to execute the same:—

For a Gold-mining Lease.

(1925-10,860 L.B.)

Stuart Town No. 150 (local 185), Jacob Greenway Rittmeester, portion GL 149, county Wellington, parishes Ironbarks and Muckerwa, 25 acres, 7th July, 1925, date of lease.

For Mineral Leases.

(1925-10,808; 10,861 L.B.)

East Maitland No. 141 (local 429), William John Jeffries, portion ML 68, county Northumberland, parish Cessnock, 25 a. 2 r. 17 p., 27th May, 1925, date of lease.

Kempsey No. 59 (local 74), Bellingen No. 4 (local 10), Edward Owens, portion ML 1, county Raleigh, parish Bowra, 16 a. 1 r. 10 p., 7th July, 1925, date of lease.

J. M. BADDELEY, Minister for Mines.

IT is hereby notified that the authority to prospect granted in terms of section 17 of the Mining Act, 1906, in satisfaction of the undermentioned application has been cancelled:—

(1925-10,784 L.B.)

Fifield No. 169, Harold Manfield Stead, and William Callaghan, parish Murga, county Cunningham, 1 r. 36 p., dated 11th April, 1925.

J. M. BADDELEY, Minister for Mines.

HIS Excellency the Governor, with the advice of the Executive Council, has approved of the grant of a lease in satisfaction of the undermentioned application for a Mining Lease of Private Lands:—

(1925-10,553 L.B.)

Yalgogrin No. 213, Thomas Henry Beattie, portion PGL 12, part of portion 38, county Cooper, parish Narriah, 9 a. 2 r. 17 p., surface right 1 acre, dated 8th January, 1925.

J. M. BADDELEY, Minister for Mines.

HIS Excellency the Governor, with the advice of the Executive Council, has refused the undermentioned application for a Lease of Private Lands for mining purposes:—

(1925-10,554 L.B.)

East Maitland No. 499, South Maitland Railways Limited, parts of portions 181 to 190, inclusive, county Northumberland, parish Cessnock, 3a. 2 r., dated 19th May, 1925.

J. M. BADDELEY, Minister for Mines.

[1706] Sydney, 25th September, 1925.

NOTICE is hereby given that the necessary evidence and report in reference to the application for a Dredging Lease set out in the Schedule hereto having been received, I have determined that a lease shall be granted of the area included in such application, subject to the following special conditions, viz.:—

(1) That within a period of six months from the date of the lease the lessee shall expend the sum of two thousand pounds (£2,000) in the construction of an hydraulic sluicing plant.

(2) The lessee shall construct and maintain efficient settling dams to prevent the pollution of Fraser's Creek and for the preservation of fish life.

(3) The lessee shall not carry on dredging operations whilst the Rifle Range at Nullamanna is actually being used.

(4) The lessee shall save harmless the Commonwealth Government or persons lawfully using the rifle range from any claim for injury to himself or his servants, which may arise by the discharge of firearms on the said rifle range.

(1925-11,186 L.B.)

Inverell No. 15 (local 122), Thomas Brady, portion ML 3, parishes Nullamanna and North Nullamanna, county Arrawatta, 10 a. 2 r. 24 p., dated 17th December, 1924.

J. M. BADDELEY, Minister for Mines.

[1684] Sydney, 25th September, 1925.

PARTIAL SUSPENSION OF LABOUR CONDITIONS ON CERTAIN AMALGAMATED PRIVATE LANDS LEASES.

IN pursuance of the powers conferred upon me by the Mining Act, 1906, section 113, subsection 4 (*b*), I, John Marcus Baddeley, Minister for Mines, after inquiry and report by the Warden, have granted partial suspension of the labour conditions on the undermentioned leases for the period specified (six men to be employed).
[1925-10,258 L.B.]

J. M. BADDELEY, Minister for Mines.

Private Lands Leases Nos. 1,493, 1,515, 1,517, 1,612, 1,613, 1,615, 1,616, 1,668, and 1,685 (Mining Act, 1906), standing in the name of South Lucknow Gold Mining Company No-Liability, for a period of six (6) months from the 2nd August, 1925.

[1662] Department of Mines,
Sydney, 25th September, 1925.

REVOCATION IN PART OF NOTIFICATION OF GENERAL RESERVATION MADE UNDER SECTION 14 (3), MINING ACT, 1906, NOTIFIED 18th NOVEMBER, 1921, PARISH OF STANFORD, COUNTY OF NORTHUMBERLAND.

HIS Excellency the Governor, with the advice of the Executive Council, has been pleased, in pursuance of the provisions of section 14 (3), of the Mining Act, 1906, to direct that from and after 2.30 p.m. on the abovementioned date, that part of General Reservation made under the said section and Act, notified 18th November, 1921, exempting certain Crown Land from occupation under any miner's right or business license, which is embraced by the accompanying description, be revoked, and it is hereby revoked accordingly.
[Misc. 1925-8,941]

J. M. BADDELEY, Minister for Mines.

Description.

EASTERN DIVISION.

Land District of Maitland; Cessnock Shire.

County of Northumberland, parish of Stanford, village of Kearsley, containing an area of 1 rood, being that part within the boundaries of allotment 12, section 6. Plan Kearsley 5.

[1677] Department of Mines,
Sydney, 25th September, 1925.

REVOCATION OF PART OF RESERVE No. 8,546 FROM SALE FOR MINING PURPOSES, NOTIFIED 9th FEBRUARY, 1889, PARISH OF KETELGHAY, COUNTY OF RALEIGH.

HIS Excellency the Governor, with the advice of the Executive Council, on the recommendation of the Minister, and with the concurrence of the Secretary for Lands, directs it to be notified that, in pursuance of the provisions of section 106 of the Mining Act, 1906, part of reserve No. 8,546 from sale for mining purposes, notified 9th February, 1889, hereunder described, shall be revoked, and it is hereby revoked accordingly.
[Misc. 1925-7,315]

J. M. BADDELEY, Minister for Mines.

Description.

EASTERN DIVISION.

Land District of Bellingen, and Nambucca Shire.

County of Raleigh, parish of Ketelghay, containing an area of about 80 acres, being that part within the boundaries of measured portion 104. Plan R. 3,434-1,714.

[1678] Department of Mines,
Sydney, 25th September, 1925.

REVOCATION OF PART OF RESERVE No. 1,667 (M) FROM ALIENATION FOR MINING OR MINING PURPOSES, NOTIFIED 15TH DECEMBER, 1922, PARISH OF WYALONG, COUNTY OF GIPPS.

HIS Excellency the Governor, with the advice of the Executive Council, on the recommendation of the Minister, and with the concurrence of the Secretary for Lands, directs it to be notified that, in pursuance of the provisions of section 106 of the Mining Act, 1906, part of Reserve No. 1,667 (M), notified 15th December, 1922, from alienation for mining or mining purposes, hereunder described, shall be revoked, and it is hereby revoked accordingly.
[Misc. 1925-8,844]

J. M. BADDELEY, Minister for Mines.

DESCRIPTION.

CENTRAL DIVISION.

LAND DISTRICT OF WYALONG, AND WYALONG MUNICIPALITY.

County of Gipps, parish of Wyalong, containing an area of 25¼ perches, and being that part within portion 914. Plan G. 3,031-1,871.

[1679] Department of Mines,
Sydney, 25th September, 1925.

REVOCATION OF PART OF RESERVE No. 26,119 FROM CONDITIONAL SALE (WITHIN THE BINGARA GOLD-FIELD), NOTIFIED 12TH JUNE, 1897, PARISH OF MACINTYRE, COUNTY OF MURCHISON.

HIS Excellency the Governor, with the advice of the Executive Council, on the recommendation of the Minister, and with the concurrence of the Secretary for Lands, directs it to be notified that, in pursuance of the provisions of section 106 of the Mining Act, 1906, part of Reserve 26,119 from conditional sale (within the Bingara Gold-field), notified 12th June, 1897, hereunder described, shall be revoked, and it is hereby revoked accordingly.
[Misc. 1925-8,100]

J. M. BADDELEY, Minister for Mines.

DESCRIPTION.

CENTRAL DIVISION.

LAND DISTRICT OF BINGARA, AND GWYDIR SHIRE.

County of Murchison, parish of Macintyre, containing an area of about 230 acres, being that part within the boundaries of measured portions 8 and 29 and intersecting road. Plans M. 1,416, 2,515-1,789.

[1680] Department of Mines,
Sydney, 25th September, 1925.

REVOCATION OF PART OF RESERVE FROM CONDITIONAL PURCHASE (WITHIN THE OBERON GOLD-FIELD), PROCLAIMED 3RD JANUARY, 1879, PARISH OF SWATCHFIELD, COUNTY OF WESTMORELAND.

HIS Excellency the Governor, with the advice of the Executive Council, on the recommendation of the Minister, and with the concurrence of the Secretary for Lands, directs it to be notified that, in pursuance of the provisions of section 106 of the Mining Act, 1906, part of reserve from conditional purchase (within the Oberon Gold-field), proclaimed 3rd January, 1879, hereunder described, shall be revoked, and it is hereby revoked accordingly.
[Misc. 1925—8,338]

J. M. BADDELEY, Minister for Mines.

DESCRIPTION.

EASTERN DIVISION.

LAND DISTRICT OF BATHURST, AND OBERON SHIRE.

County of Westmoreland, parish of Swatchfield. Part revoked—about 160 acres, being that part within Conditional Lease No. 4,484. Plan C.P.L. 86 Oe.; also the parts within portions 35 and 54. Plans W. 999 and 1,293-1,502.

[1681] Department of Mines,
Sydney, 25th September, 1925.

EXEMPTION FROM OCCUPATION UNDER ANY MINER'S RIGHT OR BUSINESS LICENSE, PARISH OF KANGALOON, COUNTY OF CAMDEN.

HIS Excellency the Governor, with the advice of the Executive Council, and in pursuance of the powers conferred by section 14 (3) of the Mining Act, 1906, has been pleased to exempt from occupation under any miner's right or business license the Crown Lands herein described.
[Misc. 1925-8,942]

J. M. BADDELEY, Minister for Mines.

DESCRIPTION.

EASTERN DIVISION.

LAND DISTRICT OF WOLLONGONG; NATTAI SHIRE.

Reserve No. 1,757. County of Camden, parish of Kangaloon, containing an area of about 95 acres. The Crown Lands within the following boundaries: Commencing at a point on a western boundary of portion ML 10, being the south-east corner of portion 109; thence by part of that western boundary northerly to the westernmost north-west corner of portion ML 10; thence by a northern boundary of the latter portion easterly to a western boundary of Reserve 31,321 for public recreation, notified 11th August, 1909; thence by part of that western boundary and by part of the western boundary of Reserve 180 for preservation of timber, &c, notified 25th September 1882, southerly to Reserve 202 for public recreation, notified 9th July, 1883; thence by the northern boundary of that reserve westerly, to the point of commencement.

Lands Department Notices.

[1361] Sydney, 25th September, 1925.

RE-MARKING OF PART OF ROAD.

I, Sir Dudley Rawson Stratford de Chair, Admiral in the Royal Navy, Knight Commander of the Most Honourable Order of the Bath, Member of the Royal Victorian Order, Governor of the State of New South Wales and its Dependencies in the Commonwealth of Australia, do hereby notify that in pursuance of the provisions of section 25, Public Roads Act, 1902, the plan (catalogued R. 15,949-1,603) showing re-marking of part of road hereunder described has been approved, and that the part of road as re-marked shall represent and be deemed to be part of the original road.

D. R. S. de CHAIR,
Governor.

By His Excellency's Command,
P. F. LOUGHLIN, Minister for Lands.

Description.

Part of reserved (public) road through portion 42, C.P. 15-20, held by Arthur Jervis, being part of the road from Urbenville to Woodenbong, parish of Lindsay, county of Buller, Kyogle Shire,—as shown on plan catalogued R. 15,949-1,603.
[Roads 1925-262-6]

[1360] Sydney, 25th September, 1925.

DECLARATION OF ROADS TO BE PUBLIC ROAD UNDER PROVISIONS OF SECTION 18, PUBLIC ROADS ACT, 1902.

I, Sir Dudley Rawson Stratford de Chair, Admiral in the Royal Navy, Knight Commander of the Most Honourable Order of the Bath, Member of the Royal Victorian Order, Governor of the State of New South Wales, and its Dependencies, in the Commonwealth of Australia, with the advice of the Executive Council, do hereby notify that the roads hereunder described, in pursuance of the provisions of section 18, Public Roads Act, 1902, are hereby declared to be public roads, and dedicated to the public accordingly.

D. R. S. de CHAIR,
Governor.

P. F. LOUGHLIN, Minister for Lands.

Descriptions.

Boundary road 1 chain wide separating the cemetery and portion 59 from portion 74, end of road, portion 75, and end of road; boundary road 1 chain wide north of end of road and abovementioned cemetery, and part of portion 59, extending from the north-west corner of portion 74 westerly to the south-eastern corner of portion 153, parish of Tarean, county of Gloucester, Port Stephens Shire.
[Roads 1925-258-2]

Boundary road of variable width separating portion 316 from the Nepean River, reserved road variable and 50 links in width within portion 316; boundary road 50 links wide separating portion 316 from the Railway Commissioners' land; the formed road in use 50 links wide extending from the Great Western Railway south-westerly to the Great Western road, and shown on plan catalogued Ms. 5,463 Sy., parish of Castlereagh, county of Cumberland, Municipality of Penrith.
[Roads 1925-611-1]

Road in use 1 chain wide through T.S. and C.R. 32,132, extending from the existing public road north-east of T.S. and C.R. 31,132 westerly to the existing public road at the north-west corner of portion 69; boundary road 1 chain wide separating portions 75 (part), 163 and 76, and end of road from portions 8 (part) 97, end of road, 162 and 100, and end of road extending from the public road (R. 13,697-1,603) within portion 75, southerly, easterly, and again southerly to the north-west corner of portion 156; boundary road 150 links wide separating portions 156, 122, 123, end of road, 85, 92, 161, end of road, 160, 159, end of road, 129, 172, and 131 from portions 120, end of road, 124, 178, 157, 126, end of road, 133, end of road, 132 and 62; road in use 1 chain wide through T.S.R. 7,551, extending from the boundary road north of portion 131 westerly to the existing public road within T.S.R. 7,551, parish of Baulin, county of Forbes, Jemalong Shire.
[Roads 1924-1,027-4]

Reserved road 1 chain wide within portion 154; the part of boundary road 1 chain wide north-east and east of portion 154, west of aforesaid reserved road within that portion, parish of Mandamah, county of Bourke, Naraburra Shire.
[Roads 1924-685-6]

[1750] Sydney, 25th September, 1925.

PUBLIC GATES ACT, 1901.

It is hereby notified that application has been made by Goldsbrough, Mort and Company Limited, for permission to erect gates as hereunder described.

Objections must be lodged with the Minister for Lands on or before the expiration of one month.
[Roads 1925-615-2]

P. F. LOUGHLIN, Minister for Lands.

Descriptions.

Gate No. 2,708: In a six-wire and netting boundary fence between the Goodooga (or Bokhara) Common and C.R. 947 (notified 28th April, 1884), on the Goodooga-Angledool road, parish of Cowga, county of Narran.

Gate No. 2,709: In a netting paddock fence south of portion 53, on the main road from Goodooga to Walgett, parish of Cowga, county of Narran.

Gate No. 2,710: In a boundary netting fence between W.L.L. No. 25 (Goldsbrough, Mort and Company Limited) and W.L.L. No. 122 (George Mitchell Richmond), on the main road from Goodooga to Walgett, parish of Lilliero, county of Narran.

Gate No. 2,711: In a boundary netting fence between W.L.L. 256 (Goldsbrough, Mort and Company Limited) and W.L.L. 264 (New Zealand and Australian Land Company Limited), parish of Bugindear, county of Narran.

Specification of Proposed Gates.

The width of each gateway to be 15 feet in the clear; the gate posts to be of solid, durable bush timber, 1 foot in diameter, 4 feet 8 inches above surface of ground and 4 feet in ground; gates to be double and to be constructed of durable wooden battens the width of each portion of gate to be 7 feet 6 inches and height 4 feet; the gate openings to be corduroyed for 4 feet on each side of each gate with dressed bush timber for the full width of each gateway; the gates to be well swung and fitted so that they will be rabbit-proof and easily handled.

[1751] Sydney, 25th September, 1925.

APPLICATIONS FOR THE CLOSING AND PURCHASE OF ROADS, &c.

Notice is hereby given that application has been made under the Public Roads Act, 1902, for the closing and purchase of the roads, &c., described in the Schedule hereunder, and that it is intended to close same, unless valid objections are found to exist.

Any person desiring to lodge objections should forward the same in writing, addressed to the Minister for Lands, within one month from date of this notice.

P. F. LOUGHLIN, Minister for Lands.

Schedule.

Road Purchase 1925-62, Chapman Bonner, 20 acres 2 roods. Boundary road 100 links wide east of portions 13, 12, and end of closed road and south of portion 19, and end of closed road; reserved road 100 links wide within portion 207; reserved road 100

links wide within portion 27; the part of boundary road 100 links wide north of portion 37, extending from the north-west corner of portion 37 to a point 1 chain west from the north-eastern corner of that portion, parish of Maryland, county of Buller, Land District of Tenterfield, Tenterfield Shire.
[Roads 1925-229-1]

Road Purchase 1925-108, A. G. Brady, 7 acres 1 rood 9 perches. The boundary road 100 links wide on the western boundary of portion 1 and the reserved road 100 links wide within portion 167, parish of Warkworth, county of Northumberland, Land District of Singleton, Patrick Plains Shire.
[Roads 1925-392-4]

Road Purchase 1924-247, Margaret Butler, 3 acres 0 roods 14 perches. Boundary roads 1 chain wide separating portion 4 from portion 90, parish of Falnash, county of Cook, Land District of Lithgow, Blaxland Shire.
[Roads 1924-939-3]

[1752] Sydney, 25th September, 1925.

PROPOSED CLOSING OF UNNECESSARY ROADS, &c.

NOTICE is hereby given that the Minister for Lands if of opinion that it is expedient to close, under the provisions of the 19th and 20th sections of the Public Roads Act, 1902, the roads, &c., hereunder described; and all persons interested are hereby called upon to set forth in writing, addressed to the Minister for Lands, within one month from date of this notice, any objections which may appear to them to exist to the closing of the same.

P. F. LOUGHLIN, Minister for Lands.

DESCRIPTIONS.

A strip of variable width of public road along the Myall River, extending along the river bank from the south-eastern side of Charles-street to the northern side of Coupland-avenue, parish of Coweamba (private), county of Gloucester, private township of Tea Gardens, Stroud Shire.
[Roads 1925-150-4]

NOTE.—On closing it is proposed to reserve the subject strip of land for Public Recreation; the new width of the the public road would then be 50 feet.

The unnecessary part of road adjoining a south-west boundary of portion 6 and a north-western boundary of portion 99, approved to be exchanged in connection with Public Purpose Exchange—R. McKay, parish of Yarranbella, county of Raleigh, Land District of Bellingen, Nambucca Shire.
[Roads 1925-739-1]

The unnecessary part of public road east of portions 75 and 81, parish of Werouera, and north of portion 14 (part) (parish of Grattai), now included within an area approved to be granted to R. H. Crossing in satisfaction of his exchange application, parish of Werouera, county of Wellington, Cudgegong Shire.
[Roads 1925-697-1]

Reserved roads within original portions 87, 86 and 93; boundary road separating original portion 87 from original portion 86, as now included in area of 400 acres 3 roods, numbered as portion 87, parish of Deringulla, county of Gowen, Coonabarabran Shire.
[Roads 1925-741-1]

[1753] Sydney, 25th September, 1925.

REVERSAL OF CANCELLATION OF ROAD PERMIT.

IT is hereby notified that in accordance with the provisions of section 202 (5) (a), Crown Lands Consolidation Act, 1913, the cancellation of the Road Permit noted hereunder, is hereby reversed.

P. F. LOUGHLIN, Minister for Lands.

DESCRIPTION.

Road Permit 1922-2, P. J. Cloutt, parish of Bundanoon, county of Camden, Land District of Moss Vale, Wingecarribee Shire.
[Roads 1909-491-385]

[1771] Sydney, 25th September, 1925.

ERRATUM.

IT is hereby notified, that in connection with the establishment of road (R. 15,269-1,603), parishes of Tomingley and Biridoo, county of Narromine, Timbrebongie Shire, as published in Gazette of 10th October, 1924, folio 4759, in Schedule column "Roads, &c., closed" in the second last line of second last paragraph "101 acres 1 rood" should read "101 acres."
[Roads 1923-823-8]

P. F. LOUGHLIN, Minister for Lands.

[1757] Sydney, 25th September, 1925.

APPLICATION FOR RESCISSION AND PURCHASE OF RESERVATION OF WATER FRONTAGE.

NOTICE is hereby given that an application has been made under the 65th clause of the Crown Lands Consolidation Act, 1913, by the person hereunder mentioned, for the rescission of reservation of certain lands particularised hereunder, and for permission to purchase the same. Any person feeling aggrieved may, before the expiration of four weeks from this date, lodge a complaint, as provided for by the 69th clause of the Act beforementioned, such complaint must be accompanied by a deposit of £10.

P. F. LOUGHLIN, Minister for Lands.

LAND DISTRICT OF TAREE; MANNING SHIRE.

Parish Taree, county Macquarie; Special Purchase 1925-75; Sales 1925-21,255; applicant, John Butt; land applied for, 1 acre 0 roods 20 perches within the Taree Estate and fronting Manning River.

[1760] Sydney, 25th September, 1925.

FORFEITED HOLDINGS.

IT is hereby notified, for general information, that, in pursuance of the provisions of the Crown Lands Consolidation Act, 1913, the undermentioned holdings and all the rights attached to such holdings have become and are hereby forfeited for the reasons mentioned, but such forfeiture shall not take effect until the expiration of thirty clear days after this notification.

P. F. LOUGHLIN, Minister for Lands.

LAND DISTRICT GRAFTON; ORARA SHIRE.

Parish Candole, county Clarence.
Portion 7.
Crown-lease 1920-1.
Area, 1,600 acres.
Rent, £6 13s. 4d.
Holder, Ernest Connor.
Reason for forfeiture—non-payment of rent.
[Leases 1925-16,670]

Parish Candole, county Clarence.
Portions 4 and 5.
Crown-lease 1920-107.
Area, 479 acres.
Rent, £2 9s. 11d.
Holder, Ernest Connor.
Reason for forfeiture—non-payment of rent.
Crown-lease Area No. 2,715.
[Leases 1925-16,669]

[1736] Sydney, 25th September, 1925.

REVERSAL OF NON-RENEWAL OF AN OCCUPATION LICENSE.

IT is hereby notified, for general information, that so much of the notice appearing in Government Gazette No. 14 of the 30th January, 1925, as relates to the non-renewal of the Occupation License hereunder named, is hereby cancelled.

This cancellation is, however, subject to any conflicting interests which may have arisen and may arise between the 31st December, 1924, and this date.

P. F. LOUGHLIN, Minister for Lands.

WESTERN DIVISION.

Bulla Occupation License No. 82, county of Rankin, Land District of Bourke, licensee, Henry Frederick Lampe.
[Leases 1925-16,751]

[1735] Sydney, 25th September, 1925.

CANCELLATION OF PARTS OF AN OCCUPATION LICENSE.

NOTICE is hereby given that, in accordance with the provisions of section 26A (4) of the Pastures Protection Act, 1912, part of the occupation license hereunder specified has been cancelled on so far as the area is embraced by the travelling stock reserve mentioned,—such cancellation to take effect upon the expiration of three months from the above date.

P. F. LOUGHLIN, Minister for Lands.

CENTRAL DIVISION.

PASTURES PROTECTION DISTRICT OF HAY.

Land District of Hay, and Waradgery Shire.

County of Waradgery, parish of Mungadal. The part of Mungadal Occupation License 561, within travelling stock and camping reserve No. 53,172, and about 330 acres.

[Leases 1925-15,953]

[1748] Sydney, 25th September, 1925.

GRANTING OF AN OCCUPATION LICENSE.

IT is hereby notified, for general information, that an Occupation License has been granted of the lands specified below, in accordance with the provisions of the Crown Lands Consolidation Act, 1913.

The license is subject to all the provisions of the Crown Lands Consolidation Act, 1913, and Regulations thereunder, and also subject to the provisions of the Pastures Protection Acts and any Regulations thereunder, to the Forestry Act, 1916, and particularly to the conditions, provisions, covenants, and reservations notified in the Government Gazette specified hereunder.

The license fee for each year must be paid annually in advance, before the 1st December, to the Treasurer of the State of New South Wales, and if not so paid, the license shall be deemed not to have been renewed in accordance with the provisions of the 70th section of the Crown Lands Consolidation Act, 1913.

The term of the license is from 19th September, 1925, to the 31st December, 1925.

P. F. LOUGHLIN, Minister for Lands.

EASTERN DIVISION.

LAND DISTRICT ARMIDALE; DUMARESQ SHIRE.

Parishes of Cooney, Merrigulah and Shasta, county of Sandon. Occupation License No. 1,264. Licensee, Alfred Edward Ernest Waters, of Armidale. Approximate area, 11,367 acres. Total annual license fee, £8 17s. 8d. Date of Minister's acceptance of after-auction tender, 19th September, 1925. Deposit of £9 credited at £2 10s. 8d., license fee to 31st December, 1925, and £6 9s. 4d. on account license fee for year ending 31st December, 1926. Terms and conditions announced in Gazette of 5th June, 1925.

[Leases 1925-17,143]

[1759] Sydney, 25th September, 1925.

REVERSAL OF FORFEITURE OF HOLDING.

IT is hereby notified, for general information, that, in pursuance of the provisions of the Crown Lands Consolidation Act, 1913, the forfeiture of the holding hereunder particularised, which was published on the date hereunder mentioned, has been reversed subject to any conflicting interests.

P. F. LOUGHLIN, Minister for Lands.

LAND DISTRICT GLOUCESTER; GLOUCESTER SHIRE.

Parish Crosbie, county Gloucester.
Portion 34.
Crown-lease 1914-18.
Area, 598½ acres.
Holder, William Austin Nash.
Rent, £5 12s.
Crown-lease Area No. 1,357.
Date of forfeiture—14th August, 1925.

[Leases 1925-16,731]

APPLICATIONS FOR LEASES FOR SPECIAL PURPOSES AND FOR EXTENSIONS OF TERMS OF SPECIAL LEASES.

IT is hereby notified, for general information, that the undermentioned applications have been received for leases for special purposes and for extensions of terms of Special Leases, under the provisions of the 74th, 76th and 229th sections of the Crown Lands Consolidation Act, 1913, of the lands and for the purposes hereunder stated, and that it is the intention to grant leases, should no sufficient objection be found to exist, after inquiry by the Land Board and consideration by the Minister.

Any objections will receive due consideration, if lodged in writing with the District Surveyor for the Land Board District in which the land is situated on or before the date specified in each case hereunder.

P. F. LOUGHLIN, Minister for Lands.

Parish of Yarravel, county of Macquarie. Special Lease No. 25-10, Kempsey, for wharf. Land applied for, 50 feet by 10 feet below high-water mark, fronting the factory land at Central Kempsey, Macleay River. Applicant—The Macleay River Co-operative Dairying Company Ltd. Objections may be lodged at Land Board Office, Kempsey, on or before 5th October, 1925.

Application by Violet Baker for extension of term of Special Lease 15-4, Gosford, of 158 feet x 62 feet, in parish of Patonga, county Northumberland, below high-water mark on foreshores of Woy Woy Creek, fronting lots 21 and 22 of Station View Estate, for purpose of Bathing-place and Erection of Buildings. Objections, in writing, should be lodged with the District Surveyor, East Maitland, on or before 2nd October, 1925.

Parish of St. George, county of Cumberland. Special Lease No. 24-19 (Metropolitan) for bathing, jetty and boatslip. Land applied for—about 37¼ perches, below high-water mark of Connell's Bay, Georges River, on the frontage of lot 6, deposited plan 3,362. Applicant—Charles Christian Paterson. Objections may be lodged at the Local Land Board Office, Sydney, up till 7th October, 1925.

Parish of Botany, county of Cumberland. Special Lease 1925-20, Metropolitan, for erection of buildings (power station). Land applied for—about 86 acres, at Botany Bay, partly below high-water mark. Applicants—The Municipal Council of Sydney. Objections may be lodged at the Land Board Office, Sydney, up to 16th October, 1925.

[932]

[1785] Sydney, 25th September, 1925.

CANCELLATION OF ANNUAL LEASES.

IT is hereby notified, for general information, that the undermentioned annual leases have been cancelled in accordance with the provisions of the 72nd section of the Crown Lands Consolidation Act, 1913.

The leases will terminate on the 31st December, 1925.

P. F. LOUGHLIN, Minister for Lands.

EASTERN DIVISION.

LAND DISTRICT OF CARCOAR, AND LYNDHURST SHIRE.

Parish of Belubula, county of Bathurst; annual lease No. 31,876; area, 96½ acres; annual rent, £4 0s. 1d.; holder, Arthur William Whitney.

[Papers—Misc. 1925-10,371]

CENTRAL DIVISION.

LAND DISTRICT OF HILLSTON; CARRATHOOL SHIRE.

Parish of Valencia, county of Dowling; annual lease No. 1923-12; area, 60 acres; annual rent, £1; holder, Peter Hangan.

[Papers—Leases 1925-16,513]

[1779] Sydney, 25th September, 1925.

CANCELLATION OF AN ANNUAL LEASE.

NOTICE is hereby given that the undermentioned Annual Lease has been cancelled in accordance with the provisions of section 26A (4), Pastures Protection Act, 1912, the land leased being covered by reserve passed to the control of the Condobolin Pastures Protection Board.

The lease will terminate on the 31st December, 1925.

P. F. LOUGHLIN, Minister for Lands.

CENTRAL DIVISION.

LAND DISTRICT OF HILLSTON; LACHLAN SHIRE.

Parish of Cargellico, county of Dowling; Annual Lease No. 13,960; area, 76 acres 1 rood; annual rent, £1; holder, Henry Maunsell Hall; reserve covering land leased—W.R. 2,401.

[Papers—Leases 1925-16,928]

[1767] Sydney, 25th September, 1925.

NOTIFICATION OF ADDITIONS TO HOLDINGS.

IT is hereby notified that, in pursuance of the provisions of sections 163 and 188A of the Crown Lands Consolidation Act, 1913, the portions of land particularised hereunder are added to and now form part of the holdings mentioned at the capital values stated.

P. F. LOUGHLIN, Minister for Lands.

LAND DISTRICT OF ARMIDALE; GOSTWYCK SHIRE.

Parish Barlow, county Hardinge; portion 143 of 73¾ acres, added under section 163 from 27th November, 1924, to A.C.P. 1905-8 (now freehold), held by The Commercial Banking Co. of Sydney Ltd.; capital value of added area, £1 per acre.

LAND DISTRICT OF LITHGOW; OBERON SHIRE.

Parish Retreat, county Georgiana; portion 84 of 10 acres 0 roods 20 perches, added under section 163 from 2nd January, 1925, to A.C.P. 1922-6, held by Christopher Francis Clayton; capital value of added area, 18s. 4d. per acre; new area of the holding, 430 acres 0 roods 20 perches; future annual payment, £9 4s. 4d.

LAND DISTRICT OF MOLONG; BOREE SHIRE.

Parish Nangar, county Ashburnham; portion 103 of 1 acre 3 roods 39 perches, added under section 163 from 20th May, 1925, to A.C.P. 1910-31, held by William Watson Adams; capital value of added area, £2 15s. per acre; new area of the holding, 31 acres 1 rood 39 perches; future annual payment, £1 15s.

LAND DISTRICT OF NYNGAN; BOGAN SHIRE.

Parish Lincoln, county Canbelego; portion 1 of 3,406 acres, being the non-convertible area of C.L. 1914-5, added under section 188A from 22nd August, 1925, to the convertible area of the C.L. held by Frederick Henry Heckendorf; capital value of added area, 6s. 8d. per acre; annual rental of added area, 2½d. per acre; area of the holding, 7,906 acres; future annual payment, £44 17s. 1d.

LAND DISTRICT OF WARREN; MARTHAGUY SHIRE.

Parish of Healy, county Ewenmar; portion 24 of 319¼ acres, added under section 163 from 12th September, 1924, to A.C.P. 1922-1, held by Richard Taaffe Quigley; capital value of added area, 18s. 4d. per acre; new area of the holding, 1,986¾ acres; future annual payment, £98 0s. 2d.

[1758] Sydney, 25th September, 1925.

APPROVAL OF APPLICATIONS TO PURCHASE LAND.

IT is hereby notified that the persons mentioned below will be permitted to purchase, under the 66th section of the Crown Lands Consolidation Act, 1913, the portions of land so mentioned.

2. The purchase-money must be paid into the State Treasury, Sydney, within three months from the date of the publication of this notice.

3. Payment of deed fee and fixed stamp duty will be required before the deed will be prepared.

P. F. LOUGHLIN, Minister for Lands.

METROPOLITAN LAND DISTRICT; RANDWICK MUNICIPALITY.

Special Purchase 1924-152.
Proposed grantee, Henry Edward Mulligan.
Situated between measured portions 792 and 793, parish Alexandria, county Cumberland, area, 12 1/10 perches.
Appraised value of land, £60
Amount of costs incurred, £4 6s. 8d.
Deposit paid to Treasury, 1st November, 1924, £10.
Deducted as ad valorem stamp duty, 15s.
Credited towards purchase-money, £9 5s.
Deed fee, £1 10s.
Fixed stamp duty, 1s.
Amount called for, excluding deed fee and fixed stamp duty, £55 1s. 8d.
[Papers—Sales 1925-18,999]

LAND DISTRICT OF TAREE; MANNING SHIRE.

Special Purchase 1924-3.
Proposed grantee, Charles Mackenzie Mackay.
Being measured portion 28, parish Knorrit, county Macquarie, area, 20 acres 0 roods 15 perches.
Appraised value of land, £40 3s. 9d.
Amount of costs incurred, £8 11s. 9d.
Deposit paid to Treasury, 15th January, 1924, £10.
Deducted as ad valorem stamp duty, 7s. 6d.
Credited towards purchase-money, £9 12s. 6d.
Deed fee, £1 10s.
Fixed stamp duty, 1s.
Amount called for, excluding deed fee and fixed stamp duty, £39 3s.
[Papers—Sales 1925-18,337]

LAND DISTRICT OF YOUNG; YOUNG MUNICIPALITY.

Special Purchase 1924-158.
Proposed grantee, The Young Co-operative Roller Flour Mill Company Limited.
Being the part of reserved race 30 links wide within allotments 8 and 9, section 37, lying north of the railway lands, town of Young, parish Young, county Monteagle, area, 17¾ perches.
Appraised value of land, £5.
Amount of costs incurred, £4 6s. 9d.
Deposit paid to Treasury, 19th November, 1924, £10.
Deducted as ad valorem stamp duty, 7s. 6d.
Credited towards purchase-money, £9 12s. 6d.
Deed fee, £1 10s.
Fixed stamp duty, 1s.
Amount called for, including deed fee and fixed stamp duty, £1 5s. 3d.
[Papers—Sales 1925-20,337]

[1761] Sydney, 25th September, 1925.

APPROVAL OF APPLICATIONS TO PURCHASE LAND.

IT is hereby notified that the persons mentioned below will be permitted to purchase, under the 65th section of the Crown Lands Consolidation Act, 1913, the portions of land hereunder mentioned.

2. The purchase-money must be paid into the State Treasury, Sydney, within three months from the date of the publication of this notice.

P. F. LOUGHLIN, Minister for Lands.

LAND DISTRICT OF TAREE.

Special Purchase 1924-131.
Proposed grantees, Francis William Davis and James Patrick Davis, as tenants in common in equal shares.
Area, 1 acre 2 roods 23 perches.
Description.—Parish Taree, county Macquarie, Manning Shire, being that part of the 100-feet reservation from high-water mark of Manning River which forms the frontage of lot 19, d.p. 2,801 (Certificate of Title, registered volume 3,342, folios 179 and 180).
Appraised value of land, £40.
Deed fee, £1 10s.
Amount of costs incurred, £5.
Deposit paid to Treasury, 8th September, 1924, £10.
Deducted as ad valorem stamp duty, 7s. 6d.
Credited towards purchase-money, £9 12s. 6d.
Amount called for, including 1s. for fixed stamp duty, £36 18s. 6d.
[Papers—Sales 1925-19,864]

Special Purchase 1924-72.
Proposed grantees, Arthur Edward Lean and John Delamore Wynter, as tenants in common.
Area, 2 roods.
Description.—Parish Taree, county Macquarie, Manning Shire, being that part of the 100-feet reservation from high-water mark of Manning River in the Crown grant of 2,560 acres to William Wynter (now portion 1 rem.), which fronts lot 5, d.p. 2,801, in the Registrar-General's Office.
Appraised value of land, £15.
Deed fee, £1 10s.
Amount of costs incurred, £5.
Deposit paid to Treasury, 8th April, 1924, £10.
Deducted as ad valorem stamp duty, 7s. 6d.
Credited towards purchase-money, £9 12s. 6d.
Amount called for, including 1s. for fixed stamp duty, £11 18s. 6d.
[Papers—Sales 1925-17,757]

[1749] Sydney, 25th September, 1925.

LAND SALE.

IN pursuance of the provisions of the Crown Lands Consolidation Act, 1913, I, the Minister for Lands, do hereby notify that the following Lots of Land will be offered for sale by public auction at the undermentioned place at the time and on the day specified, at the upset prices affixed thereto.

P. F. LOUGHLIN, Minister for Lands.

SALE AT THE LANDS OFFICE, WINDSOR,

On Friday, the 6th day of November, 1925, at 2·30 o'clock p.m.

LAND DISTRICT OF WINDSOR.

Within the suburban boundaries of town of Wilberforce, parish Wilberforce, county Cook, shire Colo.

TERMS:—Deposit 25 per cent.; balance in twelve months, with interest at 5 per cent.

SUBURBAN LOTS.

Portion.	Area.	Upset Price per lot.
	a. r. p.	£ s. d.
358	2 0 29	18 0 0
359	2 0 19	17 0 0
360	2 1 11	19 0 0

Situated about 6 miles northerly from Windsor railway station.

Papers—Sales 1925-18,836; Plan—C. 1,683-1,507.

[1763] Sydney, 25th September, 1925.

IT is hereby notified, for public information, that Harry Wilson Sando, Esquire, has been appointed a Licensed Surveyor for the State of New South Wales (Insp. 1925-4,544).

P. F. LOUGHLIN, Minister for Lands.

APPLICATION FOR CONVERSION OF SPECIAL LEASES WITHIN RESERVES.

IN accordance with the provisions of section 190 of the Crown Lands Consolidation Act, inquiries will be heard by the Local Land Board at the places, and on the dates indicated, as to any objections to the granting of the applications particularised hereunder.

P. F. LOUGHLIN, Minister for Lands.

Court-house, Murwillumbah, 14th October, 1925.

Special Lease 11-34, Land District Murwillumbah, parish Gooninbar, county Rous; within Tweed and Richmond Rivers Gold-field and Camping Reserve 48,431. Application by John Perkins to convert into Additional Conditional Purchase 24-15.

Court-house, Armidale, 23rd October, 1925, at 10 a.m.

Re Water Reserve 509, parish of Williams, county of Hardinge. Application by Owen O'Brien for conversion of Special Lease 06-81, into A.C.P. 25-11 of 30 acres, Land District of Armidale.

[1747]

[1367] Sydney, 4th September, 1925.

TENDERS FOR THE PURCHASE OF A HAY SHED, 76 FEET x 60 FEET, ERECTED ON PORTION 86, PARISH OF DURRISDEER, COUNTY OF NANDEWAR, LAND DISTRICT OF NARRABRI, HELD BY E. L. TURTON, SITUATED 7 MILES EAST OF BAAN BAA RAILWAY STATION.

HARPARARY SETTLEMENT PURCHASE AREA.

IT is hereby notified that tenders will be received at the Head Office of this Department not later than 12 noon on 3rd October, 1925, for the purchase of a hay shed, 76 feet x 60 feet, erected on portion 86, parish of Durrisdeer, county of Nandewar (Harparary Settlement Purchase Area).

Tenders should be addressed to the Under Secretary for Lands, and endorsed "Tender for the Purchase of hay shed on portion 86, parish of Durrisdeer, county of Nandewar," and they shall be made under and subject to the following provisions and conditions:—

1. The upset price shall be £120.
2. Tenders shall state the amount which the tenderer is prepared to pay for the said hay shed, and a deposit of 20 per cent. of such amount shall be lodged with the tender; balance to be paid prior to removal of shed, or within such further period, and upon such terms and conditions, as the Minister for Lands may in writing approve, before such removal.
3. The highest or any tender shall not necessarily be accepted.
4. The Minister for Lands reserves the right to accept or refuse any tender.
5. The hay shed shall be removed from the land within three (3) months) from the date of acceptance of tender, or deposit shall be liable to forfeiture.

P. F. LOUGHLIN, Minister for Lands.

[1380] Sydney, 4th September, 1925.

TENDERS FOR THE PURCHASE OF PORTIONS 47, 48, 53 AND 54 OF 5 ACRES 3 ROODS 21 PERCHES, PARISH OF BERRIMA, COUNTY OF CAMDEN, WITHIN ROW'S SETTLEMENT PURCHASE AREA.

EASTERN DIVISION.

LAND DISTRICT OF MOSS VALE, AND WINGECARRIBEE SHIRE.

Within the suburban boundaries, town of Berrima.

IT is hereby notified, that tenders will be received at this Department, not later than 12 noon, on Saturday, 10th October, 1925, for the purchase of portions 47, 48, 53 and 54 of 5 acres 3 roods 21 perches, parish of Berrima, county of Camden, in accordance with the provisions of subsection (6) of section 21 of the Closer Settlement (Amendment) Act, 1909.

Tenders should be made on form 36, addressed to the Under Secretary for Lands, and endorsed "Tender for the purchase of portions 47, 48, 53 and 54, parish of Berrima, county of Camden," and they shall be made under and subject to the following provisions and conditions:—

1. The upset price shall be £450.
2. Tenders shall state the amount which the tenderer is prepared to pay for the said portion, and a deposit of 10 per cent. of such amount, accompanied by ad valorem stamp-duty as prescribed, shall be lodged with the tender, balance to be paid in ten equal annual instalments, with interest at the rate of 5 per cent per annum, but two or more instalments may be paid at the same time.
3. The Minister for Lands reserves the right to accept or refuse any tender.
4. The highest or any tender shall not necessarily be accepted.
5. The successful tenderer will be required to insure the buildings on the land for not less than £350 with some Public Insurance Company in the name of the Secretary for Lands, and to deposit the policy with this Department until the purchase shall be completed.
6. The successful tenderer shall maintain all buildings and improvements on the land in good order and condition to the satisfaction of the Minister (fair wear and tear excepted) until the whole amount of the purchase-money and interest shall have been paid, and, until payment of the whole amount, shall not remove any building or improvement from the land without first having obtained the consent in writing of the Minister.

The portion comprises level and sloping land, light sandy soil of sandstone formation, permanent water in a deep well. The improvements consist of house with kitchen and two tanks, feed room and tool house, fencing, stable, cart shed and bails, poultry buildings, drains, clearing and fruit trees. Situated at Berrima, about 6 miles from Moss Vale and Bowral.

Commission at 2½% will be allowed to a bona fide agent who introduces the successful tenderer.

Heliographs showing the portion and improvements thereon may be seen at the Information Bureau, Lands Department, Sydney, and at the offices of the District Surveyor, Goulburn, Crown Land Agent, Moss Vale.

Adjoining portions 49, 50, 51 and 52, comprising 6 acres 4 perches, suitable for working in conjunction with this land, will be offered for sale by tender on the same date at upset price of £300.

[Papers—Cio. Sett 7,619-40]

P. F. LOUGHLIN, Minister for Lands.

[1228] Sydney, 28th August, 1925.

TENDERS FOR THE PURCHASE OF PORTION 208 OF 17 ACRES 2 ROODS, PARISH OF BAXTER, COUNTY OF MONTEAGLE, WITHIN MAIMARU ESTATE SETTLEMENT PURCHASE AREA.

EASTERN DIVISION.

LAND DISTRICT OF YOUNG, AND BURRANGONG SHIRE.

IT is hereby notified, that tenders will be received at this Department, not later than 12 noon, on Saturday 3rd October, 1925, for the purchase of portion 208 of 17 acres 2 roods, parish of Baxter, county of Monteagle, in accordance with the provisions of subsection (6) of section 21 of the Closer Settlement (Amendment) Act, 1909.

Tenders should be made on form 36, addressed to the Under Secretary for Lands, and endorsed "Tender for the purchase of portion 208, parish of Baxter, county of Monteagle," and they shall be made under and subject to the following provisions and conditions:—

1. The upset price shall be £550
2. Tenders shall state the amount which the tenderer is prepared to pay for the said portion, and a deposit of 10 per cent. of such amount, accompanied by ad valorem stamp duty as prescribed, shall be lodged with the tender, balance to be paid in ten equal annual instalments, with interest at the rate of 5 per cent. per annum, payable half-yearly, but two or more instalments may be paid at the same time.
3. The Minister for Lands reserves the right to accept or refuse any tender.
4. The highest or any tender shall not necessarily be accepted.
5. The successful tenderer will be required to insure the buildings on the said portion for £350 with some Public Insurance Company in the name of the Secretary for Lands, and to deposit the policy with this Department until the purchase shall be completed.
6. The successful tenderer shall maintain all buildings and improvements on the land in good order and condition to the satisfaction of the Minister (fair wear and tear excepted) until the whole amount of the purchase-money and interest shall have been paid, and, until payment of the whole amount, shall not remove any building or improvement from the land without first having obtained the consent in writing of the Minister.

The portion comprises level and undulating country, loamy soil and the improvements consist of cottage, well and pump, shed, outhouse, fencing, clearing and ringing. Situated about 6 miles from Young, in the Maimaru Soldiers' Settlement.

The included part of Reserve 53,498 from sale or lease under section 197, Crown Lands Consolidation Act, 1913, notified 3rd October, 1919, is hereby revoked.

Heliographs showing the portion and improvements thereon may be seen at the Information Bureau, Lands Department, Sydney, and at the Offices of the District Surveyor, Wagga Wagga, Crown Land Agent, Young, and the District Officer, Returned Soldiers' Settlement, Young.
[Papers—Clo. Sett. 1925-3,125]

P. F. LOUGHLIN, Minister for Lands.

[1505] Sydney, 11th September, 1925.

TENDERS FOR THE PURCHASE OF PORTION 260 OF 9 ACRES, PARISH OF ST. MATTHEW, COUNTY OF CUMBERLAND, BEING BEMBRICK'S SETTLEMENT PURCHASE AREA, UNDER THE PROVISIONS OF THE CLOSER SETTLEMENT ACTS.

EASTERN DIVISION.

LAND DISTRICT OF WINDSOR; BLACKTOWN SHIRE.

IT is hereby notified, for general information, that tenders will be received at this Department, not later than 12 noon on Saturday, 3rd October, 1925, for the purchase of portion 260 of 9 acres, parish of St. Matthew, county of Cumberland, in accordance with the provisions of subsection 6 of section 21 of the Closer Settlement (Amendment) Act, 1909.

The upset price shall be £225.

Tenders should be made on Form 36, addressed to the Under Secretary for Lands, and endorsed "Tender for the purchase of portion 260, parish of St. Matthew, county of Cumberland," and they shall be made under and subject to the following provisions and conditions:—

1. Tenders shall state the amount which the tenderer is prepared to pay for the said portion, and a deposit of 10 per cent. of such amount, accompanied by ad valorem stamp-duty at the rate of fifteen shillings per £100 tendered, shall be lodged with the tender, and the balance shall be paid in ten equal annual instalments, with interest at the rate of 6 per cent. per annum, but two or more instalments may be paid at the same time.
2. The Minister for Lands reserves the right to accept or refuse any tender.
3. The highest or any tender shall not necessarily be accepted.
4. The successful tenderer will be required to insure and keep insured with some public insurance company in the name of the Secretary for Lands the buildings at present on the land against fire to the extent of £120, and to deposit the policy with the Secretary for Lands until the purchase shall be completed.
5. The successful tenderer shall maintain all buildings and improvements on the land in good order and condition to the satisfaction of the Minister (fair wear and tear excepted) until the whole amount of the purchase-money shall have been paid, and until payment of the whole amount, shall not remove any building or improvement from the land without first having obtained the consent in writing of the Minister.

Heliographs showing the portion and improvements thereon may be seen at the Information Bureau, Lands Department, Sydney, and the office of the Crown Land Agent, Windsor.
[Papers—Clo. Sett. 7,107-26]

P. F. LOUGHLIN, Minister for Lands.

[1784] Sydney, 25th September, 1925.

IT is hereby notified that, in pursuance of the provisions of the 36th section of the Closer Settlement Act, 1904, the settlement purchase particularised hereunder, all rights attached to such purchase and all moneys paid in connection therewith are hereby forfeited for the reasons mentioned.

P. F. LOUGHLIN, Minister for Lands.

EASTERN DIVISION.

LAND DISTRICT OF TEMORA; NARRABURRA SHIRE.

Parish of Temora, county of Bland; Settlement Purchase 1920-50, of 30th June, 1920; within Syme's Settlement Purchase Area; portion 119; area, 434 acres, ex road; holder, Harry Brennard Cartwright; reason for forfeiture, non-payment of instalments of purchase-money.
Plan B. 4,261-1,946.
[Papers—Loans 4,465-22]

[1776] Sydney, 25th September, 1925.

RESERVE FROM SALE OR LEASE.

IT is hereby notified that, in pursuance of the provisions of the 38th section of the Closer Settlement (Amendment) Act, 1904, the Crown Lands hereunder described shall be reserved from sale or lease for the public purpose hereinafter specified, and they are hereby reserved accordingly.

P. F. LOUGHLIN, Minister for Lands.

For Public Recreation.

EASTERN DIVISION.

LAND DISTRICT OF CASINO; KYOGLE SHIRE.

No. 58,308. County of Rous, parish of Mummulgun, containing an area of 10 acres 3 roods ex, road. The Crown Lands within the boundaries of portion 25. Plan R. 8,644-1,760.
[Papers—Clo. Sett. 1925-3,141]

[1775] Sydney, 25th September, 1925.

AMENDMENT OF DESIGN, VILLAGE OF RAND.

IT is hereby notified under the provisons of section 38 of the Closer Settlement Act, 1904, that the design of the village of Rand has been amended by redesigning section 10. Attention is invited to preliminary notification of 7th August, 1925, and heliographs which may be inspected at the office of the Crown Land Agent at Wagga Wagga, and Department of Lands, Sydney.
[Papers—Clo. Sett. 1925-2,511]

P. F. LOUGHLIN, Minister for Lands.

[1783] Sydney, 25th September, 1925.

DEDICATION OF PUBLIC SCHOOL SITE.

IT is hereby notified, for public information, that, in accordance with the provisions of section 13 of the Closer Settlement (Amendment) Act, 1914, the lands hereunder described shall be and are hereby dedicated for the purpose of a Public School Site.

P. F. LOUGHLIN, Minister for Lands.

CENTRAL DIVISION.

LAND DISTRICT OF URANA; URANA SHIRE.

Public School Site at Rand, village of Rand.

County of Hume, parish of Mahonga, containing an area of 6 acres 1 rood 9 perches. The lands within section 10. Plan Rand 19.
[Papers—Clo. Sett. 1925-2,511]

[1777] Sydney, 25th September, 1925.

DEDICATION OF PUBLIC SCHOOL SITE.

IT is hereby notified, for public information, that, in accordance with the provisions of section 13 of the Closer Settlement (Amendment) Act, 1914, the lands hereunder described shall be and are hereby dedicated for the purpose of a Public School Site.

P. F. LOUGHLIN, Minister for Lands.

EASTERN DIVISION.

LAND DISTRICT OF MOLONG; BOREE SHIRE.

Public School Site at North Bangaroo.

County of Ashburnham, parish of Nanami, containing an area of 3 acres 2 roods 26 perches. The lands within portions 221 and 222. Plan A. 7,962-1,770.
[Papers—Clo. Sett. 1925-3,039]

[1778] Sydney, 25th September, 1925.

IT is hereby notified that, in pursuance of the provisions of the 36th section of the Closer Settlement Act, 1904, the settlement purchases particularised hereunder, all rights attached to such purchases and all moneys paid in connection therewith are hereby forfeited for the reasons mentioned.

P. F. LOUGHLIN, Minister for Lands.

EASTERN DIVISION.

LAND DISTRICT OF WELLINGTON; MACQUARIE SHIRE.

Parish of Ponto, county of Gordon; Settlement Purchase 1920-14, of 14th October, 1920; within Zaia's and Evans' Settlement Purchase Area; portion 14; area, 400 acres; holder, Ronald Frederick Oswald Mackay. Reason for forfeiture—non-payment of instalments of purchase-money. Plan G. 3,044-1,567.
[Papers—Clo. Sett. 1,065-17]

Parish of Ponto, county of Gordon: Settlement Purchase 1920-15, of 14th October, 1920; within Zaia's and Evans' Settlement Purchase Area; portion 97; area, 440 acres; holder, Eric James Mapletoft Mackay. Reason for forfeiture—non-payment of instalments of purchase-money. Plan G. 2,359-1,567.
[Papers—Clo. Sett. 1,065-17]

Parish of Ponto, county of Gordon; Settlement Purchase 1921-1, of 17th January, 1921; within Zaia's and Evans' Settlement Purchase Area; portions 29 and 96; area, 483 acres 1 rood; holder, William Leonard Victor Mackay. Reason for forfeiture—non-payment of instalments of purchase-money. Plans G. 2,360 and 3,719-1,567.
[Papers—Clo. Sett. 1,065-17]

LAND DISTRICT OF WINDSOR; BAULKHAM HILLS SHIRE.

Parish of Nelson, county of Cumberland; Settlement Purchase 1920-6, of 15th March, 1920; within Grimmett's Settlement Purchase Area; portion 360; area, 15 acres 1 rood 11 perches; holder, Charles Chizlett Bethune (deceased). Reason for forfeiture—non-payment of instalments of purchase-money. Plan C. 3,358-2,030.
[Papers—Clo. Sett. 7,749-25]

LAND DISTRICT OF PENRITH; BLACKTOWN SHIRE.

Parish of Rooty Hill, county of Cumberland; Settlement Purchase 1922-1, of 28th June, 1922; within Jackson's (2) Settlement Purchase Area; portion 131; area, 34 acres 2 roods 6 perches; holder, Arthur Charles Daines. Reason for forfeiture—non-payment of instalments of purchase-money. Plan C. 3,411-2,030.
[Papers—Clo. Sett. 1,523-5]

Department of Lands.
Sydney, 25th September, 1925.

APPROACHING LAND SALES.

CROWN LANDS have been advertised in the Government Gazette for sale at the undermentioned places and dates:—

	Gazette No.
BINGARA—Wednesday, 14th October, 1925 ...	121
ERIGOLIA—Monday, 19th October, 1925	125
FORBES—Wednesday, 28th October, 1925	121
HENTY—Saturday, 26th September, 1925	114
KEMPSEY—Wednesday, 28th October, 1925 ...	125
PORT MACQUARIE—Wednesday, 21st October, 1925	125
QUEANBEYAN—Thursday, 22nd October, 1925...	125

P. F. LOUGHLIN, Minister for Lands.

[1769] Water Conservation and Irrigation Commission's Office,
Sydney, 25th September, 1925.

ERRATUM.

IN the notification of the setting apart of Crown Lands for Blocks of Non-irrigable land, appearing in the Government Gazette No. 76, of 13th June, 1924, pages 2814 to 2816, for the "value of Crown improvements" against Block No. 1, read "£145 17s. 6d." in lieu of "£164 0s. 0d.," and for "each remaining instalment" read "£16 0s. 4d." in lieu of "£18 5s. 8d."

W. F. DUNN.
Minister for Agriculture.

[M.I.S. No. 1925-E15,390; W.C. & I.C. 1925-6,456]

[1768] Water Conservation and Irrigation Commission,
Sydney, 25th September, 1925.

FORFEITURE OF HOLDINGS WITHIN AN IRRIGATION AREA.

IT is hereby notified that the leases of the holdings hereunder specified, within Mirrool No. 1 Irrigation Area, Land District of Yanco, Central Division, together with all improvements (if any) on the land, and all moneys paid in respect thereof are declared forfeited in accordance with the provisions of the Crown Lands Consolidation Act, 1913, as amended by the Irrigation Holdings (Freehold) Act, 1924, for the reason of non-compliance with the condition of payment of rent and charges for water. The forfeitures will take effect at the expiration of thirty clear days from the above date.

Sealed with the Seal of the Water Conservation and Irrigation Commission, this seventeenth day of September, 1925.

(L.S.) H. H. DARE,
Commissioner.

The Common Seal of the Water Conservation and Irrigation Commission was hereunto affixed by HENRY HARVEY DARE, a Commissioner appointed under the Irrigation Act, 1912-1924, in the presence of,—

H. BEVAN,
Secretary.

Parish of Stanbridge, county of Cooper. Town Land Lease, Allotment No. 19, section 4, village of Yenda; area, 1 rood; annual rental, £3; holder, Lillian Gertrude Hynes, wife of Leo Hynes.
Town Land Lease, Allotment No. 12, section 6, village of Yenda; area, 1 rood; annual rental, £9; holder, Lillian Gertrude Hynes, wife of Leo Hynes.
[M.O. 1924-TB 180-181; W.C. & I.C. 1925-7,563]

ATTENTION is invited to the proposed Public Purpose Exchange, parish of Bukkulla, county of Arrawatta, to be considered at the next meeting of the Local Land Board, Inverell.

Heliographs are exhibited at the Offices of the Board at Armidale, and the Crown Land Agent, Inverell.

Objections in writing, should be forwarded to the District Surveyor, Armidale, not later than the 9th October, 1925.

E. J. H. BISHOP,
District Surveyor.

[1524]

[1582] Local Land Board Office,
East Maitland, 9th September, 1925.

ATTENTION is invited to a proposed Public Purpose Exchange for School Site of an area of 2 acres within portion 55, parish of Dungog, county of Durham, for an area of 2 acres within the same portion, on which the Sugarloaf School is erected, and now held under lease.

Heliographs illustrating the proposal are exhibited at the Land Board Office, East Maitland, and Crown Land Agent's Office, Dungog.

Objections, if any, should be in writing, and lodged with the District Surveyor, East Maitland, not later than 18th October, 1925.

F. N. HARRIS,
District Surveyor.

[1452] Local Land Board Office,
Moree, 3rd September, 1925.

MERCADOOL EXCHANGE.

ATTENTION is invited to an application by Messrs. Field and Moses Bros., c/o. Mr. T. A. Field, 678 Harris-street, Ultimo, to surrender an area of about 17,540 acres comprising parts of Improvement Leases 1,134 and 1,135, which will expire on 8th April, 1931, in exchange for Special Leases over half the total surrendered area for a term that will be twice as long as the unexpired term of the Improvement Leases, parishes of Cabul, Thalaba and Cryon, county Denham, Land District of Walgett.

Heliographs illustrating the proposal are exhibited at the Offices of the Local Land Board at Moree, and the Crown Land Agent at Walgett.

Objections (if any) should be in writing, and should be forwarded to the District Surveyor at Moree, not later than the 3rd October, 1925.

The proposal will be considered by the Local Land Board at Walgett, on a date to be notified.

P. R. DRUMMOND,
Acting District Surveyor.

[1330] Local Land Board Office,
Orange, 29th August, 1925.

ATTENTION is invited to an application made by McGuiness Brothers to surrender portions 40 and 80, of 180 acres, in exchange for about 230 acres within L.L. No. 1,600, parish of Yewrangara, county Georgiana.

Heliographs illustrating the proposal are exhibited at the offices of the Land Board at Orange, and Crown Land Agent at Carcoar.

Objections (if any) should be in writing, and forwarded to the District Surveyor at Orange, not later than 3rd October, 1925.

The proposal will be considered by the Land Board at Carcoar on a date to be notified.

A. W. DEANE,
District Surveyor.

IN THE LAND AND VALUATION COURT OF NEW SOUTH WALES.

NOTICE is hereby given that sittings of the Land and Valuation Court of New South Wales will be holden at the Court-house, Chancery-square, Sydney, commencing at 10 a.m., on Tuesday, the sixth day of October, 1925, for the purpose of hearing objections against valuations under the Valuation of Land Act, 1916, for the Districts of Bankstown and Erskineville.

W. R. JAMIESON,
Registrar.

18th September, 1925. [1722]

IN THE LAND AND VALUATION COURT OF NEW SOUTH WALES.

NOTICE is hereby given that sittings of the Land and Valuation Court of New South Wales will be holden at the Court-house, East Maitland, commencing at 10 a.m., on Tuesday, the thirteenth day of October, 1925, for the purpose of hearing and determining objections against valuations of ratable property in the Shire of Stroud, and for the purpose of hearing objections against valuations under the Valuation of Land Act, 1916, for the Districts of East Maitland, Tarro and Wallarobba.

W. R. JAMIESON,
Registrar.

17th September, 1925. [1654]

IN THE LAND AND VALUATION COURT OF NEW SOUTH WALES.

NOTICE is hereby given that sittings of the Land and Valuation Court of New South Wales will be holden at the undermentioned places, commencing at 10 a.m., on the dates specified, for the purpose of hearing and determining objections against valuations of ratable property in the Municipality or Shire specified:—

Court-house, Chancery-square, Sydney—Thursday, 8th October, 1925—Municipality of Prospect and Sherwood.

Court-house, Narrabri—Wednesday, 21st October, 1925—Shire of Namoi.

W. R. JAMIESON,
Registrar.

22nd September, 1925. [1770]

[1765] Surveyor-General's Office,
21st September, 1925.

IT is hereby notified that Mr. Noel Arthur O'Dell Raymond, Licensed Surveyor, of Wagga Wagga, has been issued this day a Special License under the provisions of the Real Property Act, 1900.

A. H. CHESTERMAN,
Surveyor-General.

[1733] Surveyor-General's Office,
17th September, 1925.

IT is hereby notified that a Special License under the provisions of the Real Property Act, 1900, has been issued this day to Mr. Raymond Mostyn, Licensed Surveyor, of Armidale.

A. H. CHESTERMAN,
Surveyor-General.

TOURIST MAPS

FOR SALE AT LANDS DEPARTMENT.

SOUTH-EASTERN DISTRICT OF THE STATE.

CENTRAL NORTHERN DISTRICT OF THE STATE.

NORTH-EASTERN DISTRICT OF THE STATE.

Scale, 10 miles to 1 inch. Showing by distinctive colours trafficable roads, natural features, distances between Towns, Post Offices, Hotels, Petrol Depôts, principal fishing streams, and other information useful to Tourists. Price, 1s. 6d.; folded in stiff covers, 2s.

HAWKESBURY RIVER, in colour.
Scale, 1 mile to 1 inch. Price, 2s. 6d.

SYDNEY HARBOUR, in colour.

Scale, 40 chains to 1 inch. Showing localities immediately adjoining, and reserves on foreshores. Price, 1s. 6d.

NATIONAL PARK, in colour.
Scale, 40 chains to 1 inch. Price, 2s.

STOCK ROUTE MAPS, Eastern and Central Divisions, in colour.

Showing distances along roads and routes. Scale, 16 miles to 1 inch. Two sheets, Northern and Southern. Price, 5s. per sheet.

Obtainable at Information Bureau of this Department, Postage, extra.

[1723] **APPROVAL OF ANNUAL LEASE APPLICATIONS.** Sydney, 25th September, 1925.

NOTICE is hereby given that the applications for Annual Leases hereunder specified have been approved.

No rights will accrue to the applicants until the rents as hereunder specified shall have been paid, but upon payment of such rent they will be entitled to leases, subject to the provisions of the Crown Lands Consolidation Act, 1913, and Regulations thereunder, and particularly to the following conditions, provisions, reservations, and covenants:—

The amounts called for to 31st December, 1926, must be paid into the Treasury, or to the Land Agent of the District, within one month from this date. For the year 1927, and any subsequent year, the rents must be paid during the month of September of the year preceding. As the leases are annual, terminating on 31st December in each year, **the renewal rents must be paid in advance,** otherwise the land will, **immediately** after the 31st December, become and be liable to be dealt with as vacant Crown Lands.

The leases are subject to the provisions of Regulation 101 under the Crown Lands Consolidation Act, 1913, and in certain cases to the special conditions set out in footnotes indicated in the last column of the appended Schedule by letters opposite the leases affected.

P. F. LOUGHLIN, Minister for Lands.

No. of Application and Land District.	Name of Lessee.	Address.	Area of Lease.	Parish.	County and Shire.	Annual Rent.	Amount already paid as Deposit.	Date of Payment.	Amount now required, being the rent from 1st Oct., 1925, to 31st Dec., 1926, less deposit lodged with Application.	Amount to credit of lessee after deducting rent for period 1st Oct., 1925, to 31st Dec., 1926, from deposit lodged with Application.	Index to Special Conditions at foot of Schedule.
			Acres.			£ s. d.	£ s. d.		£ s. d.		
1925-3, Bega ...	Carpenter, James... ...	Bemboka	690	Ooranook	Auckland; Mumbulla ...	2 17 6	6 0 0	21 July, 1925	2 8 2	Nil.	
1925-4, ,, ...	Do	do	320	Mokoreeka ...	do do ...	1 6 8	1 10 0	21 ,, ,,	0 3 4	Nil.	
1925-6, Goulburn ...	Edwards, Percy Robert ...	P.O., Goulburn ...	640	Jerrara & Towrang	Argyle; Mulwaree ...	2 13 4	3 0 0	30 June, ,,	0 6 8	Nil.	
1925-3, Lithgow ...	Gardiner, Charles Livingstone.	Cullen Bullen	384	Cullen Bullen ...	Roxburgh; Blaxland ...	1 12 0	3 0 0	16 ,, ,,	1 0 0	Nil.	A
1925-4, Narrandera...	Collis, Henry William ...	The Peak, Binya ...	30	The Peak... ...	Cooper; Carrathool ...	1 0 0	1 10 0	25 ,, ,,	Nil.	6 5 0	
1925-5, Nowra ...	McMillan, Duncan ..	Nowra	320	Yerriyong ...	St. Vincent; Clyde ...	1 6 8	1 10 0	28 July, ,,	0 6 4	Nil.	
1925-1, Picton ...	Grundy, John	Nattai, Burrogorang ...	600	Speedwell... ...	Westmoreland; Wollondilly	Per. occ. 3 2 6	at 2s. 3d. a 3 0 0	month from 20 24 July, 1925	Aug., 1925. 1 3 5	Nil.	
1925-5, Tenterfield ...	Warner, Walter Benjamin Hamilton.	Aberfeldie, Tenterfield	670	Cowper and Limestone.	Clive; Tenterfield... ...	Per. occ. 2 15 10	at 5s. 3d. a 3 0 0	month from 1 20 April, 1925	Sept., 1925. 0 9 10	Nil.	

SPECIAL CONDITION.

A.—The lease is limited to the surface and to a depth of 59 feet below the surface, and neither the Crown nor any mining lessee will be responsible or liable for any subsidence or damage caused by or in connection with any mining or other operations carried on beneath the land leased or otherwise.

[1734]

Sydney, 25th September, 1925.

NOTIFICATION OF GRANTING OF SPECIAL LEASES.

IT is hereby notified, for general information, that Special Leases of the lands specified in the annexed Schedule have been granted to the undermentioned persons.

The leases are subject to the provisions of the Crown Lands Consolidation Act, 1913, and the Regulations thereunder, and to the special conditions, provisions, exceptions, covenants, and reservations set out at the foot of the Schedule.

Any amounts which have been paid in excess will be refunded upon application to the State Treasury.

Any amount required to complete payment of expenses and rent from the date of the commencement of lease to 31st December, 1925, must be paid by the lessee to the Crown Land Agent of the District or to the State Treasurer within one month from this date, otherwise the lease will be liable to forfeiture, and should forfeiture be declared all moneys lodged with the application will become forfeited to the Crown.

For the year 1926, and any subsequent year, the rentals must be paid during the month of December of the preceding year.

P. F. LOUGHLIN, Minister for Lands.

SCHEDULE.

Reg. No. of Papers.	No. of Application.	Name and Address of Lessee.	Situation and Area of Land.	Purpose of Lease.	Term of Lease.	Annual Rent.	Rent required to complete payment to 31st Dec., 1925.	Amount of expenses chargeable.	Amount already paid as Rent, Deposit, and Survey Fee.	Amount to credit of Lessee after deducting Costs and Rent to 31st Dec., 1925.	Amount required for payment of Costs and Rent to 31st Dec., 1925.	Shire or Municipality.
Leases.						£ s. d.	£ s. d.	£ s. d.	£ s. d.	£ s. d	£ s. d.	
1925-16602	1925-2, Armidale.	Kliendienst, Christopher John, of Uralla.	County Sandon, parish Uralla, portion 523; S. 4,254-1,669. Area, 22 acres 3 roods 10 perches (ex. road).	Residence and grazing.	1 Oct., 1925, to 31 Dec., 1932.	2 5 0	0 11 3	5 0 0	8 0 6	2 8 9	.....	Gostwyck.
1925-16601	1925-3, Armidale.	The Gostwyck Shire Council, of Uralla.	County Sandon, parish Sandon, portion Sp.L. ; Ms. 1,561 Ac Area, 2 acres 1 rood.	To obtain gravel.	1 Oct., 1925, to 31 Dec., 1932.	1 0 0	0 5 0	.....	3 0 0	2 15 0	.....	Gostwyck.
1925-16487	1925-9, Armidale.	Cameron, John, of Rooyah, Armidale.	County Sandon, parish Armidale, bounded by Faulkner and Kentucky streets; special lease 1916-33 and railway. Area, about 14 acres 2 roods.	Grazing and agriculture.	1 Oct., 1925, to 31 Dec., 1932.	10 0 0*	2 10 0	6 3 4	7 13 4	.....	1 0 0	Municipality Armidale and Dumaresq Shire.
1925-16566	1925-7, Bellingen.	Nash, Henry Lawrence of Repton.	County Raleigh, North Bellingen; R. 52,292. Area, 7 acres.	Grazing and agriculture.	1 Oct., 1925, to 31 Dec., 1939.	1 0 0†	0 5 0	4 6 8	7 6 8	2 15 0	.....	Bellingen.
1925-16582	1925-8, Bellingen.	Macrae, Frank Stuart, of Nambucca Heads.	County Raleigh, parish Nambucca, portion 280; R. 3,561-1,714. Area, 1 rood 25¼ perches, (ex. road.)	Erection of buildings.	1 June, 1925, to 31 Dec., 1934.	2 10 0	1 9 2	4 17 2	7 6 8	1 0 4	.....	Nambucca.
1925-16604	1925-13, Grafton.	Bailey, Leonard, of Tucabia.	County Clarence, parish Coldstream, section 13. Area, 5 acres.	Grazing and agriculture.	1 Oct., 1925, to 31 Dec., 1932.	1 10 0	0 7 6	5 10 4	7 6 8	1 8 10	.....	Orara.
1925-16642	1923-17, Gundagai.	Worldon, John, of Reno, Gundagai.	County Clarendon, parish Kimo, portion 245; C. 3,896-1,578. Area, 25 acres.	Grazing ...	1 Feb., 1925, to 31 Dec., 1934.	1 17 6	1 14 5	6 14 3	8 6 8	.....	0 2 0	Gundagai.
1925-16839	1923-8, Gunnedah.	Kevan, Phillip Pearce, of Purlawaugh.	County Pottinger, parish Tinkrameanah, portion 78; P. 5,675-1,781. Area, 1,920 acres.	Grazing and agriculture.	1 June, 1924, to 31 Dec., 1944.	12 0 0	19 0 0	26 16 7	25 13 4	.....	20 3 3	Coonabarabran.
1925-16838	1923-9, Gunnedah.	Do do	County Pottinger, parish Tinkrameanah, portion 81; P. 5,676-1,781. Area, 1,599 acres.	Grazing and agriculture.	1 June, 1924, to 31 Dec., 1944.	9 19 11	15 16 7	25 9 11	18 19 0	.....	22 7 6	Coonabarabran.
1925-10979	1924-7, Kempsey.	Hodgson, George Hodgetts, of East Kempsey.	County Macquarie, parish Beranghi, portions 92 and 110; M. 1,947 and 2,223-666. Area, 249 acres 1 rood 28 perches (ex. road).	Grazing ...	15 Sept., 1925, to 31 Dec., 1930.	9 6 2	2 15 1	14 1 7	13 13 4	.....	3 3 4	Macleay.

NOTIFICATION OF GRANTING OF SPECIAL LEASES—*continued.*

Reg. No. of Lease.	No. of Application.	Name and Address of Lessee.	Situation and Area of Land.	Purpose of Lease.	Term of Lease.	Annual Rent.	Rent required to complete payment to 31st Dec., 1925.	Amount of expenses chargeable.	Amount already paid as Rent, Deposit, and Survey Fee.	Amount to credit of Lessee after deducting Costs and Rent to 31st Dec., 1925.	Amount required for payment of Costs and Rent to 31st Dec., 1925.	Shire or Municipality.
						£ s. d.	£ s. d.	£ s. d.	£ s. d.	£ s. d.	£ s. d.	
Leases 1925–7658	1923–26, Lismore.	Burgess, Jane Wilhelma Burgess, and Burgess, Hutton, of Bungawalbin, the executrix and executor of the will of Richmond Burgess.	County Richmond, parish Bungawalbin, portion 190; R. 2,535–1,744. Area, 92 acres. (See footnote.)	Grazing ...	1 Oct., 1924, to 31 Dec., 1934.	4 12 0	5 15 0	9 0 0	10 0 0	.....	4 15 0	Woodburn.
1925–16905	1924–18, Metropolitan.	The East Sydney Amateur Swimming Club, care of John Alfred Lovelace, junior, of 85 Underwood street, Paddington.	County Cumberland, parish Alexandria, portion Sp.L. ; Ms. 6,418 Sy. Area, 1 rood 10 perches.	Recreation and erection of buildings (club house and drill room).	1 Mar., 1925, to 31 Dec., 1938.	7 10 0‡	6 5 0	7 10 6	7 6 8	.....	6 8 10	Municipality Woollahra
1925–16484	1925–6, Murwillumbah.	The Tweed Shire Council, of Murwillumbah.	County Rous, parish Terranora, the northern part of R. 46,859. Area, 10 acres 2 roods.	Quarry ...	1 Oct., 1925, to 31 Dec., 1932.	1 0 0	0 5 0	4 13 4	7 13 4	2 15 0	.....	Tweed.
1925–10471	1925–2, Narrabri	McDougall, Allan, of Wee Waa.	County White, parish Wee Waa, portion 108, and road on the north of portion 110. Area, 86 acres.	Grazing and agriculture.	1 Jan., 1925, to 31 Dec., 1931.	5 2 5§	5 2 5	7 15 9	8 13 4	.....	4 4 10	Narromi.
1921–16409*	1921–63, Parkes	Hanley, John, of Kadungle.	County Kennedy, parish Gobondery, portion 63; K. 1,985–2,004. Area, 146 acres 2 roods (ex. road).	Grazing and agriculture.	1 Jan., 1925, to 31 Dec., 1934.	10 19 9	10 19 9	11 8 3	11 0 0	.....	11 8 0	Goobang.
1925–16288	1924–59, Parkes	Kinsella, Alfred Walter of Munjery, Tomingley.	County Kennedy, parish Mungeric, portion 64; K. 1,989–2,004. Area, 6 acres 2 roods 25 perches.	Grazing and agriculture.	1 Oct., 1925, to 31 Dec., 1933.	1 0 0‖	0 5 0	4 6 8	7 6 8	2 15 0	.....	Goobang.
1925–12337	1925–1, Tumut..	McDonald, Arthur Maidment, of Bombowlee, via Tumut.	County Buccleuch, parish Killimicat, portion 133; B. 2,487–1,713. Area, 11 acres 1 rood 30 perches.	Grazing and agriculture.	1 Oct., 1925, to 31 Dec., 1935.	3 0 9¶	0 15 2	6 7 7	7 13 4	0 10 7	.....	Gadara.
1925–9327	1925–8. Wagga Wagga.	Duck, Francis George, of Junee.	County Clarendon, parish Jewnee, portions 178, 179 and 180; J. 3–1,735. Area, 32 acres 3 roods 18 perches.	Grazing and agriculture.	1 Sept., 1925, to 31 Dec., 1939.	11 17 10**	3 19 3	8 14 11	8 6 8	.....	4 7 6	Illabo.
1925–15912	1925–9, Wagga Wagga.	Milne, Anthony, of Glastonbury, Tootool.	County Mitchell, parish Hanging Rock, the southern part of portion 14; M. 2,992–1,888. Area, 224 acres 2 roods.	Grazing ...	1 Aug., 1925, to 31 Dec., 1935.	11 4 6	4 13 7	16 14 11	3 0 0	.....	6 19 9	Lockhart.
1925–15912	1925–10, Wagga Wagga.	Do do	County Mitchell, parish Hanging Rock, the northern part of portion 14. Area, 235 acres.	Grazing ...	1 Aug., 1925, to 31 Dec., 1935.	11 15 0	4 17 11		16 6 8††			
1925–9088	1925–2 Walcha	Margery, Walter, of Nowendoc.	County Hawes, parish Conatwong, portion 96; H. 1,202–1,671. Area, 320 acres (ex. roads).	Grazing ...	1 Jan., 1925, to 31 Dec., 1931.	4 13 4	4 13 4	.....	4 0 0	.....	0 13 4	Apsley.
1925–16439	1922–2 Warialda.	Maher, Martin, of Warialda railway.	County Burnett, parish Warialda, portion 234; B. 2,707–1,951. Area, 84 acres.	Grazing ...	1 July, 1923, to 31 Dec., 1930.	5 0 0‡‡	12 10 0	12 4 2	11 0 0	.....	13 14 2	Yallaroi.

NOTIFICATION OF GRANTING OF SPECIAL LEASES—*continued.*

Reg. No. of Papers.	No. of Application.	Name and Address of Lessee.	Situation and Area of Land.	Purpose of Lease.	Term of Lease.	Annual Rent.	Rent required to complete payment to 31st Dec., 1925.	Amount of expenses chargeable.	Amount already paid as Rent, Deposit, and Survey Fee.	Amount to credit of Lessee after deducting Costs and Rent to 31st Dec., 1925.	Amount required for payment of Costs and Rent to 31st Dec., 1925.	Shire or Municipality.
Leases.						£ s. d.	£ s. d.	£ s. d.	£ s. d.	£ s. d.	£ s. d.	
1925-15910	1924-7, Wyalong.	Aberline, Arthur James, of West Wyalong.	County Gipps, parish Wyalong, portion 973; G. 3,233-1,871. Area, 39½ perches (see Foot note).	Residence ...	1 Jan., 1925, to 31 Dec., 1929.	1 10 0	1 10 0	6 0 8	7 6 8	.....	0 4 0	Bland.
1925-14333	1924-18, Young	Lowe, Joseph, of Marengo.	County Monteagle, parish Murringo North, bounded by portion 326, Special Lease 1925-13, portion 322 and parish boundary. Area, about 170 acres.	Grazing ...	1 Oct., 1925, to 31 Dec., 1939.	3 3 9	0 15 11	14 19 6	15 0 0	1 8 8	.....	Burrangong.
1925-14339	1925-13, Young	Lowe, Joseph, of Marengo.	County Monteagle, parish Murringo North, bounded by portions 326, 268, 23, 322, and Special Lease 1924-18. Area, about 170 acres.	Grazing ...	1 Oct., 1925, to 31 Dec., 1939.	3 3 9	0 15 11		3 0 0			
1925-15916	1925-11, Young.	Kelly, William Patrick, of Young.	County Monteagle, parish Young, portions 1,389 and 1,390 (ex. race and M.T.) Area, 4 acres 3 roods 1 perch.	Residence and vegetable garden.	1 Oct., 1925, to 31 Dec., 1939.	1 0 0	0 5 0	6 7 11	7 6 8	0 13 9	.....	Burrangong.

NOTE.—The lease is limited to the surface and to a depth of fifty feet below the surface.

* Inclusive of 16s. 6d. for Crown improvements. † For the first seven years, at the end of which period the rent shall be reappraised. ‡ See conditions. § Inclusive of 16s. 5d. for Crown [illegible] ‖ Inclusive of 2s. 9d. for Crown improvements. ¶ Inclusive of 15s. for Crown improvements. ** Inclusive of £1 12s. 5d. for Crown improvements. †† Lodged with special lease application 1924-12 [illegible] Inclusive of 4s. 9d. for Crown improvements. ‡‡ In lieu of [illegible]

SPECIAL CONDITIONS, PROVISIONS, EXCEPTIONS, COVENANTS, AND RESERVATIONS.

Special Lease 1925-2, Armidale. Christopher John Kliendienst. The lease shall be subject to conditions 1, 2, 4 to 20, and 23 of Regulation No. 106 (notified 24th April, 1924), and to following special conditions :—The lessee shall reside for the whole term of the lease on the land leased. "Residence" for the purpose of this condition shall be taken to mean continuous and bona fide living on the area mentioned in the preceding sentence as the holder's usual home without any other habitual residence.

Special Lease 1925-3, Armidale. The Gostwyck Shire Council. The lease shall be subject to conditions 1, 3, 4, 6 to 20, and 23 of Regulation No. 106 (notified 24th April, 1924), and to following special conditions :—(*a*) The lessee shall indemnify and keep indemnified the Crown from and against all actions, suits, claims, and demands of whatsoever nature, and all costs, charges, and expenses which may be brought against him, or which he may incur in respect of any accident or injury to any person or property which may arise out of the construction, maintenance, or working of any quarries, pits, or workings now existing or to be made by the lessee within the boundaries of this lease or during its currency, notwithstanding that the conditions of this lease shall in all respects have been observed by the lessee, or that any such accident or injury shall arise from any act or thing which he may be licensed or compelled to do hereunder. (*b*) The lessee shall, by means of substantial stock-proof fencing, safeguard all excavations or workings over 3 feet in depth, and shall immediately upon the expiration or other determination of the lease either break down to a batter of not less than one in three the walls of all excavations or workings over 3 feet in depth or fill up or leave securely fenced to the satisfaction of the Minister all such excavations or workings.

Special Leases 1925-9, Armidale. 1925-7, Bellingen, 1925-8, Bellingen, 1925-2, Narrabri, 1921-63, Parkes, 1922-2, Warialda. John Cameron, Henry Lawrence Nash, Frank Stuart Macrae, Allan McDougall, John Hanley, and Martin Maher, respectively. The leases shall be subject to conditions 1, 2, 4 to 20, and 23 of Regulation No. 106 (notified 24th April, 1924).

NOTIFICATION OF GRANTING OF SPECIAL LEASES—*continued.*

Special Conditions, Provisions, Exceptions, Covenants, and Reservations—*continued.*

Special Lease 1925-13, Grafton. Leonard Bailey. The lease shall be subject to conditions 1, 2, 4 to 20, and 23 of Regulation No. 106 (notified 24th April, 1924), and to following special conditions :—Residence on the land leased is barred.

Special Lease 1923-17, Gundagai. John Worldón. The lease shall be subject to conditions 1, 4 to 17, and 19 to 23 of Regulation No. 106 (notified 24th April, 1924).

Special Leases 1923-8, 1923-9, Gunnedah. Phillip Pearce Kevan. The leases shall be subject to conditions 1, 2, 4 to 20, and 23 of Regulation No. 106 (notified 24th April, 1924).

Special Lease 1924-7, Kempsey. George Hodgetts Hodgson. The lease shall be subject to conditions 1, 2, 4 to 20, and 23 of Regulation No. 106 (notified 24th April, 1924), and to following special conditions :—The right is reserved to any duly authorised persons to enter upon the land for the purpose of carrying out any work in connection with any Government drainage scheme affecting such land.

Special Lease 1923-26, Lismore. Jane Wilhelma Burgess Burgess and Hutton Burgess, the executrix and executor of the will of Richmond Burgess. The lease shall be subject to conditions 1, 2, 4 to 17, and 19 to 23 of Regulation No. 106 (notified 7th August, 1925.)

Special Lease 1924-18, Metropolitan. The East Sydney Amateur Swimming Club. The lease shall be subject to conditions 1 to 13 of Regulation No. 106 (notified 24th April, 1924), and to following special conditions :—(*a*) All buildings, fences, and other improvements erected on the land leased shall be painted and kept painted harmoniously with existing surroundings, and shall be maintained in good order and condition to the satisfaction of the Minister during the currency of the lease. The premises shall be kept clean and free from rats and mice. The accumulation of lumber is prohibited, and any part of the land leased not covered by buildings shall be kept neat and trim to the satisfaction of the Minister. (*b*) At the direction of the Minister, buildings and fences deemed by him from time to time to be dilapidated shall be immediately removed, and whenever called upon, neat and substantial fences shall be erected by the lessee on the boundaries to the satisfaction of the Minister. (*c*) No buildings shall be erected, except in accordance with the requirements of the Municipal Council and a design to be approved by the Minister. (*d*) Lessee shall be held responsible for any disorderly or indecent conduct by any person or persons on the land under lease. (*e*) Lessee shall provide and maintain sufficient and suitable sanitary accommodation to the satisfaction of the Minister, and shall keep same in a proper and cleanly manner. (*f*) The rent for the last seven years of the lease shall be reappraised, either upon reference by the Minister, or at the request of lessee made during the six months immediately preceding such period of seven years. (*g*) A breach of any of the conditions, or a conviction of lessee for any offence punishable by imprisonment, or the occurrence of any disorderly or indecent conduct, as the case may be, will render the lease liable to forfeiture.

Special Lease 1925-6, Murwillumbah. The Tweed Shire Council. The lease shall be subject to conditions 1 to 4, 6 to 20, and 23 of Regulation No. 106 (notified 24th April, 1924), and to following special conditions :—(*a*) The Public Works Department shall have the right to at all times, obtain any stone required in connection with any public works, and any officers, contractors, or workmen authorised by the said Department shall have the right to quarry and remove any material required, without obstruction. (*b*) The lessee shall indemnify and keep indemnified the Crown from and against all actions, suits, claims, and demands of whatsoever nature, and all costs, charges, and expenses which may be brought against him, or which he may incur in respect of any accident or injury to any person or property which may arise out of the construction, maintenance, or working of any quarries, pits, or workings now existing or to be made by the lessee within the boundaries of this lease or during its currency, notwithstanding that the conditions of this lease shall in all respects have been observed by the lessee, or that any such accident or injury shall arise from any act or thing which he may be licensed or compelled to do hereunder. (*c*) The lessee shall, by means of substantial stock-proof fencing, safeguard all excavations or workings over 3 feet in depth, and shall immediately upon the expiration or other determination of the lease fill up or leave securely fenced to the satisfaction of the Minister all such excavations or workings.

Special Lease 1924-59, Parkes. Alfred Walter Kinsella. The lease shall be subject to conditions 1, 4 to 20, and 23 of Regulation No. 106 (notified 24th April, 1924), and to following special condition :—The right is reserved to the public of free access along the bank of the watercourse adjoining the land.

Special Lease 1925-1, Tumut. Arthur Maidment McDonald. The lease shall be subject to conditions 1, 4 to 20, and 23 of Regulation No. 106 (notified 24th April, 1924), and to following special condition :—Lessee shall each year cultivate an area of not less than 5 acres of the land leased.

Special Lease 1925-3, Wagga Wagga. Francis George Duck. The lease shall be subject to conditions 1, 4 to 20, and 23 of Regulation No. 106 (notified 24th April, 1924).

Special Leases 1925-9, 1925-10, Wagga Wagga. Anthony Milne. The leases shall be subject to conditions 1, 2, 4 to 20, and 23 of Regulation No. 106 (notified 24th April, 1924), and to following special conditions :—(*a*) The marks in connection with any trigonometrical station erected on the land shall not be interfered with, and the unrestricted right of access to such station by authorised persons, and also the right to clear sight lines to surrounding stations is reserved at all times. (*b*) The lessee shall take all necessary precautions to preserve the trigonometrical station and the cairn, masts, and vanes which might be erected thereon. (*c*) No buildings shall be constructed nor shall any trees be planted on any part of the reserve as would make observations to and from surrounding stations difficult to effect.

Special Lease 1925-2, Walcha. Walter Margery. The lease shall be subject to conditions 1, 2, 4 to 17, and 19 to 23 of Regulation No. 106 (notified 24th April, 1924).

Special Lease 1924-7, Wyalong. Arthur James Aberline. The lease shall be subject to conditions 1, 4 to 20, 22A, and 23 of Regulation No. 106 (notified 7th August, 1925), and to following special conditions :—The lessee shall reside for the whole term of the lease on the land leased. "Residence" for the purpose of this condition shall be taken to mean continuous and bona fide living on the area mentioned in the preceding sentence as the holder's usual home without any other habitual residence.

Special Leases 1924-18, 1925-13, Young. Joseph Lowe. The lease shall be subject to conditions 1, 2, 4 to 20, and 23 of Regulation No. 106 (notified 24th April, 1924).

Special Lease 1925-11, Young. William Patrick Kelly. The lease shall be subject to conditions 1, 4 to 20, and 23 of Regulation No. 106 (notified 24th April, 1924), and to following special conditions :—(*a*) The area leased is exclusive of any roads, streets, water races, or lanes within its boundaries. (*b*) The lessee shall reside for the whole term of the lease on the land leased. "Residence" for the purpose of this condition shall be taken to mean continuous and bona fide living on the area mentioned in the preceding sentence as the holder's usual home without any other habitual residence.

[1762] Sydney, 25th September, 1925.

NOTIFICATION DECLARING FARMS WITHIN SETTLEMENT PURCHASE AREAS AVAILABLE FOR APPLICATION.

IT is hereby notified and declared, that the Settlement Purchase Farms hereunder specified will be available for Settlement Purchase application under the provisions of the Closer Settlement Acts, on and after 2nd November, 1925. All applications received between 2nd November, 1925, and 7th November, 1925, both days inclusive, shall be deemed to have been lodged simultaneously.

An application shall be made on Form 18, and shall be lodged with the Crown Land Agent of the Land District in which the farm is situated, by the applicant in person, or by his agent, duly authorised in writing for that purpose, or his attorney on 2nd November, 1925, or on any subsequent business day; or may be forwarded to the Land Agent by post on any day, but so as not to be received by the Land Agent before the 2nd November, 1925.

Any application must be accompanied by the prescribed deposit and stamp duty, unless the applicant is a discharged soldier, in which case such payments are optional.

The interest to be paid on the unpaid balance of purchase-money shall be at the rate of 5½ per centum per annum.

P. F. LOUGHLIN, Minister for Lands.

NOTE.—*All information may be obtained from, and all forms of application will be filled in by, the Crown Land Agent, free of cost, if so desired by the applicant.*

The classification does not imply a guarantee of the suitability of the land for the purpose stated, about which a settler should take steps to satisfy himself.

County.	Parish.	Portion.	Area.	Capital Value, including value of improvements.	Deposit and Annual Instalment at 6½ per cent.	Stamp Duty.	Nature of Improvements.	Nearest Town and distance therefrom.	Class of Land, Water Supply, &c.
SETTLEMENT PURCHASE FARM WITHIN GOUGH'S (2) SETTLEMENT PURCHASE AREA. EASTERN DIVISION.—LAND DISTRICT OF PARRAMATTA; LIVERPOOL MUNICIPALITY.									
			a. r. p.	£ s. d.	£ s. d.	£ s. d.			
Cumberland	St. Luke ..	342	7 1 33	420 0 0	27 6 0	3 15 0	Cottage, tanks, sheds, pig-sties, fowl-houses and yards, brooder-house, and fencing.	About 3¾ miles from Liverpool.	Agricultural land; the land is flat and slightly sloping; about one-half is cleared, and on the remainder there is scattered green box and gum with some seedlings and suckers; yellowish and light loamy soil; suitable for pigs and poultry and mixed farming; no natural water supply, but may be conserved by excavation. Plan C. 3,289–2,030. Papers—Clo. Sett. 1,939–7.
NOTE.—No advance under the Returned Soldiers Settlement Act will be made in respect of this farm.									
SETTLEMENT PURCHASE FARM WITHIN CHARLEY'S SETTLEMENT PURCHASE AREA. EASTERN DIVISION.—LAND DISTRICT OF WINDSOR; BLUE MOUNTAINS SHIRE.									
Cook ..	Irvine ..	78	71 1 13 (ex. road).	800 0 0	52 0 0	6 0 0	Cottage, clearing, fencing, sheds, yard, and pig-sty, clearing, and walnut trees.	About 28 miles from Richmond.	Agricultural land; basaltic formation with rich chocolate soil; stony in places; suitable for orchard; timbered with messmate, sassafras, and coachwood; some scrub and bracken fern. Plan C. 2,491–1,507. Papers—Clo. Sett 1,449–54.
NOTE.—No advance under the Returned Soldiers Settlement Act will be made in respect of this farm.									
SETTLEMENT PURCHASE FARM WITHIN TALLARA SETTLEMENT PURCHASE AREA. EASTERN DIVISION.—LAND DISTRICT OF DUNEDOO; WYALDRA SHIRE.									
Ellgh ..	Goodiman.	98	507 1 0 (ex. roads.)	2,821 0 0	183 7 4	21 15 0	Cottage, sheds, hut, underground tank, iron tank, dams, clearing, ringing, and fencing.	About 3 miles by good road from Tallawang railway siding.	Agricultural and grazing land; gently undulating and low ridgy country; the soil is reddish brown and light loams of good quality; practically the whole area is arable; suitable for wheat, for grain or hay; the country is sound and adapted for breeding and fattening sheep and large stock; some scattered dead and green box. Plan B. 4,291–1,570 R. Papers—Clo. Sett. 4,832–31.
SETTLEMENT PURCHASE FARM WITHIN TIBBEREENAH SETTLEMENT PURCHASE AREA. CENTRAL DIVISION.—LAND DISTRICT OF NARRABRI; NAMOI SHIRE.									
White ..	Turrawan .	73	420 0 0 (ex. road).	2,180 0 0	141 14 0	16 10 0	Cottage, old iron room, frame of shed, fencing, and clearing.	About 3 miles by fair road to good road from Turrawan railway siding.	Grazing and agricultural land; more than half the area is adapted for growing wheat for grain or hay; the country is sound and adapted for breeding and fattening sheep and large stock; flat and slightly undulating country; permanent water in Namoi River to which farm has frontage, and in lagoon; chocolate and red loam and heavy clay and black clayey loam soils; timbered in parts with open to scattered green and dead box, oak and gum. Plan W. 771–1,767 R. Papers—Clo. Sett. 5,718–31.
NOTE.—No advance under the Returned Soldiers Settlement Act will be made in respect of this farm. In lieu of notification of 25th January, 1924, which is hereby revoked.									

[1555] Sydney, 25th September, 1925.

RENEWAL OF OCCUPATION LICENSES AND PREFERENTIAL OCCUPATION LICENSES FOR 1926.

NOTICE is hereby given that the rates of License Fees for Occupation Licenses under section 70 of the Crown Lands Consolidation Act, 1913, payable in advance, for the year 1926, are set out and published in the annexed Schedule.

All Occupation License Fees must be paid to the Treasurer of the State of New South Wales within sixty days from the date of the publication of this notice; and if not so paid the right to renew such license may be declared to have lapsed.

The estimated areas are those existing on the 30th June last, and the License Fees payable are based on those areas, and in cases where the adjustment of accounts to that date have not already been made, such adjustment will be made as early as practicable.

The Licenses on which the Fees remain unpaid on the 31st December next will, except in any case where an appraisement is pending, immediately thereafter be notified in the Government Gazette of not having been renewed for the year 1926, and the lands will therefore be open for the purposes of the Crown Lands Consolidation Act, 1913, from the 31st December next.

[Leases 1925-17,308] P. F. LOUGHLIN, Minister for Lands.

No. and Name of Occupation License.	Name of Licensee.	Estimated Area Available.	Rate per Section of 640 acres.	Amount of License Fee payable for 1925.
	EASTERN DIVISION.			
	LAND BOARD DISTRICT, ARMIDALE.	Acres.	£ s. d.	£ s. d.
6 Upper Tia	The New Zealand and Australian Land Company Limited	272	4 0 0	1 14 0
97 Kulki	Georgina Mary Hargrave (widow)	237	1 10 0	0 11 1
101 Karoola	Australian Mutual Provident Society...	236	3 6 8	1 4 7
189 Enmore	Allan Hugh McArthur	638	1 0 0	0 19 11
229 Yarrowyck	Bridget Moffatt (widow), William Thomas Moffatt, John Martin Moffatt, and George Moffatt (executrix and executors of the late Josias Moffatt).	1,612	2 13 4	6 14 4
230 Springmount	Charles Mott	203	4 13 4	1 9 7
300 Kings Plains	George Arthur Vivers	5,932	1 6 8	12 7 2
309 Newton Boyd. (See also Land Board District, Grafton.)	Roderick McDonald and Norman Archibald Macdonald ...	1,240	0 17 6	1 13 11
327 Broadmeadows. (See also Land Board District, Grafton.)	Bank of Australasia	14,509	.....	10 1 6
347 Laura	George Baker	320	3 10 0	1 15 0
357 Moona Plains	The Bank of New South Wales	50	2 13 4	0 4 2
376 Oban	James Coventry...	552	0 10 0	0 8 8
461 Ward's Mistake	Francis John White	4,372	3 6 8	22 15 5
477 Cooplacurripa. (See also Land Board District, Maitland.)				
488 Strathbogie and Rocky Creek.	E. C. Body and Sons Limited...	7,497	1 0 0	11 14 4
493 Yarrow Creek and Kingsgate.	William Woollings	9,319	.....	19 8 4
512 Keera	Robert George Dundas Fitzgerald, Bruce White, and Walter Valentine Parkinson (the present trustees of the late Thomas Cook).	10,126	1 6 8	21 1 11
522 Abington	Thomas Richmond Forster	495	3 10 0	2 14 2
564 Cunderang	Guy Henry Crawford	11,718	1 0 0	18 6 2
689 Lot No. 376	Andrew Bowman and Edward Bowman	1,665	1 0 0	2 12 0
690 Lot No. 377	Do do	1,710	0 15 0	2 0 1
691 Lot No. 378	Do do	52	1 5 0	0 2 0
693 Lot No. 381	Do do	6,010	0 15 0	7 0 11
694 Lot No. 383	Do do	14,686	0 15 0	17 4 1
704 Lot No. 452. (See also Land Board District, Grafton.)	Bank of New South Wales	1,981	0 10 6	1 12 6
748 Lot No. 372	Alfred Eugene Whitfeld and John Borthwick	669	1 0 0	1 0 11
767 Lot No. 33	Bank of Australasia	5,832	.....	1 10 11
806 Lot No. 537	James Swanton Vickery	2,090	0 12 0	1 19 2
810 Lot No. 538	Patrick Newberry, Arthur Andrew Newberry, and Walter Newberry.	8,912	.....	16 6 8
836 Lot No. 450	Alexander James McRae and Roderick Allen McRae ...	6,036	1 0 0	9 8 7
885 Lot No. 551	Francis John White	1,198	.....	1 4 9
944 Lot No. 143	Edward Bowman and Andrew Bowman	27,250	0 13 4	28 7 9
945 Lot No. 658	Bank of Australasia	6,960	0 10 0	5 8 9
1012 Formerly Occupation License No. 770.	Edward Bowman and Andrew Bowman	11,693	0 18 0	16 8 10
1054 Lot No. 30	Bank of New South Wales	4,876	0 5 0	1 18 1
1100 Lot No. 737	Albert Ernest Brazier	2,918	0 10 0	2 5 7
1101 Lot No. 817	Guy Henry Crawford and Rowley William Crawford ...	3,506	0 10 0	2 14 9
1114 Lot No. 830	James Lachlan Holland	10,364	0 4 0	3 4 9
1116 Lot No. 832	George Johnson	26,408	0 2 6	5 3 2
1120 Lot No. 839	Charles Martin Patterson and Christopher John Patterson	4,178	0 12 6	4 1 7
1152 Lot No. 869	Elizabeth Hall, as administratrix of the estate late John Hall.	1,275	4 0 0	7 19 4
1153 Lot No. 870	Thomas John Layton	965 788	2 0 0 1 0 0	3 0 4 1 4 8
1156 Lot No. 877	Clive Collingwood Dangar	830	.....	16 18 11
1158	Phillip Arundell Wright	2,000	1 0 0	3 2 6
1161	Allen Ballard	8,794	0 15 0	10 6 2
1165	Edward Newsome	6,331	0 10 0	4 19 0

RENEWAL OF OCCUPATION LICENSES, &c.—*continued.*

No. and Name of Occupation License.	Name of Licensee.	Estimated Area Available.	Rate per Section of 640 acres.			Amount of License Fee payable for 1925.		
	EASTERN DIVISION—*continued.*							
	LAND BOARD DISTRICT, ARMIDALE—*continued.*	Acres.	£	s.	d.	£	s.	d.
1191	Phillip Arundell Wright	830	.....			0	13	0
1203	Henry Romer	9,873	0	12	6	9	12	10
1211 (See also Land Board District, Grafton.)	Hugh Sweeney	3,806	0	6	0	1	15	8
1219	Edward Newsome	11,280	0	10	0	8	16	3
1224	John Braid	10,141	.....			9	11	4
1225 Late Occupation License No. 56.	Cecil Mackenzie Wright	2,700	3	1	0	12	17	4
	LAND BOARD DISTRICT, GOULBURN.							
54 Moles	Jeremiah O'Mara	1,340	2	13	4	5	11	8
59 Maffra	John Cassels Ryrie, junr.	73	3	0	0	0	6	10
169 Bredbo North	Armstrong Bell Limited	1,125	3	0	0	5	5	6
175 Coolringdon	Mrs. Issabella Craig, Fitz-James Searight and Edgar Samuel Mawson, as executrix and executors Robert Craig	663	8	17	6	9	3	11
196 Grosses Plain	Amos James Woodhouse, George William Woodhouse, and Edward Crisp Woodhouse, as executors late Charles Woodhouse.	1,081	3	6	8	5	12	7
247 Marranumbla	William Morrice	1,213	12	0	0	22	14	11
261 Jumenbuen...	Leopold Tamerlane Watson	12,477	1	15	0	34	2	4
276 Boboyan	Aubrey Maitland Russell and David Brayshaw	6,430	1	0	0	10	0	11
365 Head of Curry Flat ...	Charles Byron Baker	15	4	0	0	0	1	11
380 Bobundra	George Officer, Ernest Officer, and Hubert William Raleigh	770	8	0	0	9	12	6
459 Deligate	John Jeffreys and Arthur Frederick Jeffreys (executors and devisees under the will of Sophia Ives Campbell).	115	3	6	8	0	12	0
483 The Bramina	Joseph Michael Edward Franklin	13,133	0	10	0	10	5	2
500 Gabramatta	Henry Brougham Blyth	663	1	0	0	1	0	9
602 Lot No. 21	The Australian Temperance and General Mutual Life Assurance Society Ltd.	17,990	0	10	0	14	1	1
603 Lot No. 22	Do do ...	24,545	0	10	0	19	3	6
614 Lot No. 205	James Cunningham	6,295	0	10	0	4	18	4
615 Lot No. 206	Charles Henry McKeahnie	3,143	0	10	0	2	9	1
625 Lot No. 267	Martin Gammon	2,119	1	0	0	3	6	3
627 Lot No. 274	Charles Hay Main	2,520	1	0	0	3	18	9
649 Lot No. 324	Andrew Sturgeon	450	1	0	0	0	14	1
650 Lot No. 327	Do	2,940	1	0	0	4	11	11
658 Lot No. 277	John Charles Henry Cosgrove...	3,222	0	10	0	2	10	4
676 Lot No. 240	Stockman and Co., Ltd.	10,623	0	7	7	6	5	11
679 Lot No. 210	Neil Cochran, Angus Cochran, Donald Cochran, and Lachlan Cochran.	5,005	0	5	0	1	19	1
680 Lot No. 211	Do do ...	12,215	0	5	0	4	15	5
681 Lot No. 212	Lachlan Cochran	6,802	0	5	0	2	13	2
682 Lot No. 269	Thomas Dudley Pendergast	3,842	0	10	0	3	0	0
683 Lot No. 270	Peter Matthew McEvoy	4,200	0	10	0	3	5	8
684 Lot No. 271	James Barry and John Inman McGufficke	7,500	0	10	0	5	17	2
685 Lot No. 272	John McGufficke, junr....	7,200	0	10	0	5	12	6
686 Lot No. 273	James Barry	4,300	0	10	0	3	7	2
687 Lot No. 343	Hubert Patrick Faulkner	227	1	10	0	0	10	8
688 Lot No. 347	Armstrong, Bell, Ltd.	500	1	10	0	1	3	5
696 Lot No. 300	John D'Arcy	8,388	0	5	0	3	5	6
697 Lot No. 301	Charles Joseph Byrne	3,408	0	5	0	1	6	8
698 Lot No. 302	Robert Jeffers	12,195	0	5	0	4	15	3
717 Lot No. 444	William Waugh, William Angus Waugh, and John Waugh, junr.	40	1	10	0	0	1	11
718 Lot No. 445	William Waugh, William Angus Waugh, and John Waugh, junr.	6,700	1	10	0	15	14	1
721 Lot No. 25	David Colin Allan	23,080	0	5	0	9	0	4
737 Lot No. 213	Marcus Edward Russell, Grace Evelyn Russell, Francis Timothy Russell, and Aubery Maitland Russell.	1,134	0	10	6	0	18	7
757 Lot No. 475	Bank of New South Wales	688	0	10	0	0	10	9
758 Lot No. 346	Albert Henry Thurbon...	1,309	0	10	0	1	0	5
789 Lot No. 275	Victor Fraser	2,517	1	1	0	4	2	7
811 Lot No. 520	George Barry	6,400	0	5	0	2	10	0
818 Lot No. 308	Alexander Gordon Sutherland...	14,569	0	5	0	5	13	10
821 Lot No. 543	William Francis Coman	5,188	0	10	0	4	1	1
834 Lot No. 547	Michael McGovern McVeity and Joseph Austin Patrick McVeity.	7,680	0	11	9	7	1	0
841 Lot No. 557	Arthur James Litchfield	3,680	.....			16	2	0
842 Lot No. 558	Daniel Patrick Leahy and John Jeremiah Leahy	2,560	.....			11	4	0
850 Lot No. 548	John Charles Henry Cosgrove...	211	2	5	0	0	14	10
851 Lot No. 549	Armstrong, Bell and Co.	1,607	0	15	0	1	17	8
859 Lot No. 564	Donald Alexander McLure	1,020	.....			0	19	4
862 Lot No. 322	Executors of the late John McPhie	3,167	1	0	0	4	19	0
872 Lot No. 596	Samuel Ledger	8,307	1	0	0	12	19	7
886 Lot No. 279	Walter Louis Luton	1,098	2	1	0	3	10	4
887 Lot No. 514	Do	3,938	1	5	0	7	13	10
888 Lot No. 310	Alexander Tarlinton, James Walsh, and James Gilbert ...	3,549	0	5	0	1	7	9
889 Lot No. 307	Norman Claudius Tarlinton	11,428	0	5	0	4	9	3
893 Lot No. 606	Charles Henry McKeahnie	3,921	1	0	0	6	2	6
909 Lot No. 321	John McPhie	882	1	0	0	1	7	7
983 Lot No. 672	Samuel William Bate	9,980	0	10	0	7	15	11

RENEWAL OF OCCUPATION LICENSES, &c.—*continued.*

No. and Name of Occupation License.	Name of Licensee.	Estimated Area Available.	Rate per Section of 640 acres.	Amount of License Fee payable for 1925.
	EASTERN DIVISION—*continued.*			
	LAND BOARD DISTRICT, GOULBURN—*continued.*	Acres.	£ s. d.	£ s. d.
1003 Formerly Preferential Occupation License No. 98A, Nottingham Forest.	Thomas Franklin	1,038	0 10 0	0 16 3
1024 Lot No. 710	Norman Charles Clapperton	4,410	2 13 4	18 7 6
1032 Lot No. 624	Donald Henry McKay and Albert Edward McKay... ...	18,200	0 10 0	14 4 5
1033 Lot No. 625	Do do	17,700	0 10 0	13 16 7
1034 Lot No. 620	Do do	11,700	0 10 0	9 2 10
1051 Lot No. 731	Do do	7,490	1 0 0	11 14 1
1102 Lot No. 751	David Colin Allan and John Alexander Allan	4,285	0 10 0	3 7 0
1113 Lot No. 83	Alfred Ernest Cowdrey	7,300	0 5 0	2 17 0
1118 Lot No. 257	Charles Arnold Alcock	1,570	0 10 0	1 4 6
1129 Lot No. 309	Samuel William Bate	13,300	0 5 0	5 4 0
1130 Lot No. 779	Donald Cameron	9,158	0 5 0	3 11 7
1142 Late R.A. 700	Thomas Allen	14,840	1 4 6	28 8 1
1188	Thomas Heffernan	8,700	0 5 0	3 8 0
1208	Thomas George Allen	9,100	0 5 0	3 11 1
1239 Late part O.L. 880 ...	Eric Frank Bate	6,700	1 0 0	10 9 5
1249	John Bate and Samuel William Bate	8,000	1 0 0	12 10 0
1250	George Edwin Warren	7,475	1 0 0	11 13 7
1251	Lea Vaughan Hayes	6,000	2 0 0	18 15 0
1257	Michael Denis Doyle	950	.....	2 0 0
1260 Lot No. 1,237	Denis William Hart	9,200	0 10 0	7 3 9
	LAND BOARD DISTRICT, GRAFTON.			
121 Glen Fernaigh	Phillip Arundel Wright	1912	1 10 0	4 9 8
128 Qwyarigo	William McGill and Edwin Baker, junr.	473	.....	0 10 1
158 Glenreagh West	Bank of Australasia and Edward Gillett	4,098	.....	3 18 7
309 Newton Boyd. (See also Land Board District, Armidale).				
316 Chandler's Creek	John Turnbull	13,148	.....	7 11 0
327 Broadmeadows. (See also Land Board District, Armidale).				
375 Bungawalbyn	Charles Arthur Widdis, John Jolly, and Thomas Yabsley...	770	3 6 8	4 0 3
425 Marengo	Bank of Australasia	21,007	.....	9 16 1
520 St. Cloud's Creek	Australian Bank of Commerce Ltd.	756	0 2 6	0 2 11
523 Southgate and Blake's Creek	John Zuill	4,574	0 17 9	6 6 10
536 Fairfield	George Hunter Smith	2,113	1 0 0	3 6 0
552 Cheviot Hills North and Callanyn.	Bank of New South Wales	9,489	.....	3 9 5
576 Lot No. 115	William Freeman Ellis...	427	2 0 0	1 5 0
606 Lot No. 186	George William Morris	1,878	.....	1 0 7
619 Lot No. 187	Malcolm Finlayson, Harold Prosser Bailey, and Ernest Fernance.	1,920	.....	1 2 6
		7,553	.....	5 18 0
622 Lot No. 284	Charles Arthur Widdis, John Jolly, and Thomas Yabsley...	115	1 0 0	0 3 7
624 Lot No. 286	Do do ...	34	1 0 0	0 1 1
638 Lot No. 335	John Turnbull	1,920	0 10 0	1 10 0
639 Lot No. 336	Charles Henry Tindal	2,600	0 10 0	2 0 7
640 Lot No. 337	Do	106	0 10 0	0 1 8
642 Lot No. 340	William Freeman Ellis...	270	0 10 0	0 4 3
666 Lot No. 361	John Hynes	1,659	1 0 6	2 13 2
674 Lot No. 432	Australian Bank of Commerce Limited	2,038	1 1 4	4 7 11
695 Lot No. 334	Robert Adam Turnbull...	3,540	0 10 0	2 15 4
704 Lot No. 452. (See also Land Board District, Armidale)				
707 Lot No. 455	Michael Ward	451	1 2 6	0 15 10
708 Lot No. 456	Thomas Shorten Cole	400	0 13 6	0 8 5
712 Lot No. 439	Thomas Alfred Field	104	1 0 0	0 3 3
713 Lot No. 437	Do	114	1 0 0	0 3 7
716 Lot No. 199	Thomas Shorten Cole	532	0 12 6	0 10 5
719 Lot No. 458	John Wingfield...	33	1 5 0	0 1 3
736 Lot No. 433	Australian Bank of Commerce Limited	60	.....	0 1 3
749 Lot No. 465	Charles McKee	13	.....	0 0 2
751 Lot No. 249	Charles Arthur Widdis and John Jolly	973	0 5 1	0 7 9
752 Lot No. 251	Australian Bank of Commerce Limited	6,480	0 5 1	2 11 6
754 Lot No. 436	Thomas Alfred Field	40	0 5 0	0 0 4
760 Lot No. 423	James Rodgers	3,405	.....	8 19 3
761 Lot No. 424	Do	2,220	.....	3 12 7
762 Lot No. 483	Robert Adam Turnbull...	12,800	.....	17 10 0
763 Lot No. 486	Do	18,440	.....	21 14 3
771 Lot No. 466	William Yardy	2,477	0 9 0	1 14 10
776 Lot No. 481	Robert Adam Turnbull...	18,688	2 1 0	59 17 2
777 Lot No. 482	Do	11,800	2 6 6	42 17 4
778 Lot No. 484	Do	9,660	2 6 0	34 14 4
779 Lot No. 485	Do	15,090	2 5 0	53 1 0
780 Lot No. 488	John Turnbull	40	.....	0 0 11
781 Lot No. 489	Bank of Australasia	17,773	.....	15 17 7
782 Lot No. 434	Eric Richardson	817	0 7 6	0 9 7

RENEWAL OF OCCUPATION LICENSES, &c.—*continued.*

No. and Name of Occupation License.	Name of Licensee.	Estimated Area Available.	Rate per Section of 640 acres.	Amount of License Fee payable for 1925.
	EASTERN DIVISION—*continued.*			
	LAND BOARD DISTRICT, GRAFTON—*continued.*	Acres.	£ s. d.	£ s. d.
801 Lot No. 183	William Napier Reeve Schrader Waugh	2,001	0 5 0	0 15 8
802 Lot No. 184	Christian Ulrich Detlef Waugh	1,157	0 5 0	0 9 0
803 Lot No. 185	James Collett and George Johnson	2,516	0 5 0	0 19 8
809 Lot No. 338	Robert Adam Turnbull	1,705	.....	2 6 1
827 Lot No. 452	Charles Chevalley and Louis Chevalley	23,574	0 4 0	7 7 4
865 Lot No. 280	Bank of Australasia and Edward Gillett	610	0 4 0	0 3 10
866 Lot No. 513	James Morven Rodgers...	310	0 2 6	0 1 2
879 Lot No. 422	James Rodgers, senr.	800	0 5 0	0 6 3
898 Lot No. 623	Charles Frederick Tindal	1,806	2 0 0	5 12 11
903 Lot No. 593	Thomas Alfred Field	192	0 7 6	0 2 3
906 Lot No. 620	Edwin Baker and Robert Robertson McGill...	225	2 2 0	0 14 10
913 Lot No. 505	Thomas Foley, senr.	466	.....	0 7 7
930 Lot No. 365	Francis William Buchanan	840	0 3 4	0 13 4
		51	.....	0 3 2
955 Lot No. 663	Thomas Alfred Field	708	0 7 6	0 8 4
959 Lot No. 497	Malcolm Brown and William James Brown, executors and trustees late Robert Brown.	7,250	.....	2 7 0
970 Lot No. 118	William Albert Thomson	2,069	0 15 0	2 8 6
1005 Lot No. 182	John Hetherington Hickey	3,220	0 8 0	2 0 3
1010 Formerly Resumed area No. 346, Little River.	John Turnbull	4,993	1 0 0	7 16 0
1016 Formerly Resumed Area No. 830.	Alfred John Stone	303	0 4 0	0 1 11
1128 Lot No. 849	Malcolm Brown...	10,200	0 4 0	3 3 9
1035 Lot No. 167	John Shea	29,503	0 3 6	8 1 4
1185	Thomas Boland	12,780	0 15 0	14 19 6
1211 (See also Land Board District, Armidale.)				
1229 Late O.L. 1212	Thomas John Pocock and Charles Chevalley	2,374	0 18 0	3 6 9
1263	William Charles Freeman	14,136	.....	22 5 10
	LAND BOARD DISTRICT, KEMPSEY.			
250 Moparrabah	Executors of German Verge and Michael Clarke	6,561	1 5 0	12 16 3
270 Toorumbee	The English, Scottish, and Australian Bank Ltd.	10,104	.....	6 12 1
491 Peedee Creek	Cornelius O'Sullivan	1,165	1 17 0	3 7 4
583 Lot No. 106	Charles Sutherland, sen., George Kesby, and John Robert Wheeldon.	1,412	0 15 0	1 13 1
584 Lot No. 107	James Landers	4,075	.....	1 15 3
585 Lot No. 114	Executrix and executor late John Landers	24,290	0 2 0	3 15 11
		8,104	0 17 9	11 4 9
611 Lot No. 109	John Davis and Alexander MacKay	20,118	.....	13 16 0
636 Lot No. 283	Executors of German Verge	911	0 10 0	0 14 3
729 Lot No. 299	James Baird McIver	2,910	.....	2 6 3
733 Lot No. 298	Robert Henderson Johnston	1,327	.....	0 16 9
863 Lot No. 531	William John Lawrence, Joshua Hudson, and Richard Sillitoe, junr.	741	0 4 0	0 4 8
864 Lot No. 532	Do do ...	454	0 4 0	0 2 10
876 Lot No. 359	William Richard Uren...	6,922	0 3 6	1 17 10
908 Lot No. 530	George Kesby	7,122	0 2 6	1 7 10
925 Lot No. 243	Henry Sauer	1,194	.....	0 10 10
952 Lot No. 264	Ernest Harold McLeod	1,052	0 5 0	0 8 3
1058 Lot No. 735	The Trustees of Church Property for the Diocese of Newcastle	4,519	0 13 4	4 14 2
1073 Lot No. 790	Charles Sutherland and Angus Campbell Sutherland ...	460	0 5 0	0 3 7
	LAND BOARD DISTRICT, MAITLAND.			
408 Cowar	John Hooke Hill	10,193	0 5 0	3 19 8
419 Barry	James William Schofield	3,492	0 16 8	4 10 1
477 Cooplacurripa. (See also Land Board District, Armidale.)	John Kenneth Mackay...	18,490	0 15 0	21 13 4
969 Lot No. 630	Robert Mackay and Hugh Adam Mackay	498	0 7 6	0 5 10
1001 Lot No. 678	Do do	500	1 6 8	1 0 10
		720	3 0 0	3 7 6
1050 Lot No. 703	Do do	4,462	0 5 0	1 14 10
	METROPOLITAN LAND BOARD DISTRICT.			
774 Lot 511	George Underwood Alley	18,900	0 5 0	7 7 8
	LAND BOARD DISTRICT, TAMWORTH.			
21 Borah Creek	George Winter	384	4 0 0	2 8 0
110 Burindi	Arthur John Macneill Simpson and Spencer Hector Macneill Simpson.	290	6 0 0	2 14 5
271 Wallabadah	Isabella MacDonald and Ethel MacDonald	319	3 10 0	1 14 11
318 Miller's Creek	Reid Brothers Ltd.	158	3 0 0	0 14 10
411 Wombramurra	The Commercial Banking Company of Sydney Ltd.... ...	1,933	4 0 0	12 1 8
441 Piallaway and Walhallow	The New Zealand and Australian Land Company Ltd. ...	2,980	5 6 8	24 16 8
445 Kickerbell...	Robert George Higgins...	540	4 0 0	3 7 6
	LAND BOARD DISTRICT, WAGGA WAGGA.			
17 Wantabadgery	Cheesborough Falconer John Macdonald and Claude Augustus Kerr Macdonald.	597	15 0 0	13 19 10
29 Yarrangobilly	Abraham Patrick Wade	50	1 0 0	0 1 7
61 Green Hills	James Burleigh Sharp	946	2 13 4	3 18 10

RENEWAL OF OCCUPATION LICENSES, &c.—*continued.*

No. and Name of Occupation License.	Name of Licensee.	Estimated Area Available.	Rate per Section of 640 acres.			Amount of License Fee payable for 1925.		
	EASTERN DIVISION—*continued.*							
	LAND BOARD DISTRICT, WAGGA WAGGA—*continued.*	Acres.	£	s.	d.	£	s.	d.
64 Mount Adra	Andrew Crain and Irvine Crain	1,000	2	13	4	4	3	4
86 Yabtree	William Alfred Cottee and William Horsley (trustees and executors of R. F. Horsley).	1,380	7	10	0	16	3	5
162 Round Hill	Armstrong Bell, Ltd.	326	12	0	0	6	2	3
188 Neurenmerremang ...	Robert John Boyne and Alexander Lang (the present trustees late Henry Ricketson).	1,722	1	10	9	4	2	9
291 Billabong	John Ross	1,240	2	13	4	5	3	4
296 Blowering	William Wilson Killen and James Armstrong	4,929	2	13	4	20	10	9
372 Kimo	Frederick Charles Green	1,040	8	13	4	14	1	8
389 Red Hill	Frederick Campbell	1,224	6	0	0	11	9	6
435 Jingellic	Llewellyn Nash	13,795	3	0	0	64	13	3
465 Jugiong	Perpetual Trustee Company (Limited), John King Osborne, and Oliver Throsby Osborne.	135	18	0	0	3	15	11
486 Gunnong Jugrawah ...	Ben Marshall Osborne...	216	4	0	0	1	7	0
765 Lot No. 490	Thomas Cowper Bradley	6,800	1	0	0	10	12	6
805 Lot No. 541	Frederick George White	1,774	1	6	8	3	13	11
854 Lot No. 582	John Smith	776	1	0	0	1	4	3
911 Lot No. 637	Thomas Cowper Bradley	3.901	1	6	8	8	2	7
957 Lot No. 669	Frederick George White	5,599	0	5	4	2	6	8
982 Lot No. 655	John Bradley	530	1	6	8	1	2	1
989 Lot No. 574	Peter Stuckey Mitchell (executors of the late)	7,560	0	6	8	3	18	9
990 Lot No. 575	Do	9,200	0	6	8	4	15	10
991 Lot No. 577	Do	19.000	0	6	8	9	17	11
993 Lot No. 581	John Pierce	12,000	0	5	0	4	13	9
994 Lot No. 579	Do	14,610	0	5	0	5	14	2
996 Lot No. 462	Patrick William Freebody	20,400	0	3	4	5	6	3
1011 Formerly Snow Lease No. 34.	Herbert Oswald Lewis Wilkinson and Philip Edmund Norman Wilkinson.	8,022	0	12	6	7	16	8
1031 Lot No. 708	Goldsbrough, Mort, & Co. Ltd.	3.965	2	13	4	16	10	5
1039 Lot No. 580	John Pierce	20,371	0	5	0	7	19	2
1041 Formerly Resumed Area No. 111, Opossum Point	Do	11,300	1	10	0	26	9	8
1046 Lot No. 571	Henry Pether	7,420	0	13	4	7	14	7
1048 Lot No. 578	Allan Kirkham Findlay	16,400	0	5	0	6	8	2
1231 Lot No. 1042	Louisa Nathan and Ada May Thomas	14.670	2	0	0	45	16	11
1247	Cornelius William James Pendergast	14,800	0	7	6	8	13	5
	CENTRAL DIVISION.							
	LAND BOARD DISTRICT, DUBBO.							
17 Womboin	Thomas Cornish	2,671	4	0	0	16	13	11
22 Peter Duffity	Commercial Banking Company	1,039	6	0	0	9	14	10
42 Mullengudgery	W. G. Matchett & Co. Ltd.	234	4	13	4	1	14	2
59 Gralgumbone	James Richard Hill, William Charles Hill, Henry Hill, and Alfred Hill.	287	5	6	8	2	7	10
71 Berida	The Berida Pastoral Co. Ltd.	721	2	13	4	3	0	1
85 Mumblebone	Henry Edward Kater	2,091	4	13	4	15	4	11
112 Colliburl	Frederick John Chapman Bennett	167	3	6	8	0	17	5
114 Bundilla	David Maxwell Irving	379	6	0	0	3	11	1
128 Wolla Wolla	Willoughby Vincent Dowling, Richard Halifax Dangar, and Colin Campbell Stephen (executors and trustees late Vincent James Dowling).	148	4	13	4	1	1	7
135 Belgoreen...	Sidney Augustus Napier Austin	571	5	6	8	4	15	2
159 The Brigalows	Commercial Banking Company of Sydney Limited	57	4	14	10	0	8	5
174 Wingadee	New Zealand and Australian Land Company Limited ...	4.979	4	13	4	36	6	1
177 Nelgowrie	William Channing A'Beckett and Marsham Elwin A'Beckett	312	5	0	0	2	8	9
179 Merebone	Bank of New South Wales	640	6	0	0	3	2	4
187 The Overflow	The Law Debenture Corporation Ltd.	10,507	1	17	0	30	7	5
193 Derri Derri	James McLeish Estates Ltd.	2,205	5	6	8	18	7	6
225 Balagula	William George Taylor	858	4	3	4	5	11	9
252 Buttabone...	The Buttabone Pastoral Co. Ltd.	2,798	6	0	0	26	4	8
254 Coonimbia...	Australian Mutual Provident Society	822	5	0	0	6	8	5
258 Buckyinguy	Kenneth Mansfield Niall	7,570	4	0	0	47	6	4
260 Tabratong...	Henry Bouchier Russ	2,792	6	0	0	26	3	6
273 Merrigal Back	Albert Edward Jones	497	5	0	0	3	17	8
274 Mount Harris	The National Mutual Life Association of Australasia Ltd.	420	6	0	0	3	18	9
279 Merrybone	James Walker and Thomas Alexander Walker (tenants in common).	170	5	0	0	1	6	7
318 Pullingawarina	James McLeish Estates Ltd.	10,006	5	6	8	83	7	8
337 Guninbong	John Jones, junr.	178	5	3	4	1	8	9
359 Bimble	William George Taylor, junr.	142	5	6	8	1	3	8
364 Grawhey	The Buttabone Pastoral Co. Ltd.	901	6	0	0	8	8	11
373 Sandridge	William Charles Hill, Henry Hill, Alfred Hill, and Rowland Smith Hill (trustees of the will of the late Richard Hill).	1,150	6	0	0	10	15	8
374 The Boebung Swamp ...	Stud Sheep Proprietary Limited	115	5	6	8	0	19	2
386 Merryanbone	The Commercial Banking Co. of Sydney Ltd.	1,160	4	13	4	8	9	2
432 Willan	James McLeish Estates Ltd.	437	5	0	0	3	8	3
437 Canonbar	Goldsbrough, Mort, & Co. Ltd.	10,200	1	6	8	21	5	0
464 Gandymungydel	Bank of New South Wales	536	4	0	0	3	7	0
477 Callubri	Leopold Tamerlane Watson	2,113	2	13	4	8	16	1

RENEWAL OF OCCUPATION LICENSES, &c.—*continued.*

No. and Name of Occupation License.	Name Licensee	Estimated Area Available.	Rate per Section of 640 acres.			Amount of License Fee payable for 1925.		
	CENTRAL DIVISION—*continued.*							
	LAND BOARD DISTRICT, DUBBO—*continued.*	Acres.	£	s.	d.	£	s.	d.
480 Tabratong West	Bank of New South Wales	214	2	16	8	0	18	11
500 Celli	Goldsbrough, Mort, & Co. Ltd.	288	5	6	8	2	8	0
510 New Geralgambone ...	James Patrick and Alexander William Patrick	231	5	6	8	1	18	6
530 Narraway	James McLeish	190	5	0	0	1	9	8
534 Merri Merri	The New Zealand Loan and Mercantile Agency Co. Ltd.	2,218	4	0	0	13	17	3
571 Galaragambone	Bank of New South Wales	200	5	6	8	1	13	4
572 Egelabra	Hon. Henry Edward Kater	436	5	0	0	3	8	2
578 Canonba	James Niell Garland	722	6	15	0	7	12	4
596 Terrangan...	Bank of New South Wales	780	6	0	0	7	6	3
598 Bundemar...	Edmund Eliel Irving Body	940	3	0	0	4	8	2
611 Tenandra	Henry Campbell, Son & Co., Ltd.	14	3	6	8	0	1	6
612 Wyabray	Australian Bank of Commerce Ltd.	5,799	4	0	0	36	4	11
625 Eenaweena	Norman William Kater	5,736	3	6	8	29	17	6
660 Narran	Union Bank of Australia Ltd.	153	2	13	4	0	12	9
690 Willeroon	Jane Mabel Turner Lloyd	1,442	2	13	4	6	0	2
723 West Bogan No. 6 ...	Mary Ann Foster and Agatha Davison	2,950	2	13	4	12	5	10
752 Pref. Occ. License on Derribong Holding.	The New Zealand Loan and Mercantile Agency Co. Ltd. ...	3,359	4	0	0	22	4	11
756 Pref. Occ. License on Burraway Holding.	The Bank of Australasia	396	4	13	4	2	17	9
	LAND BOARD DISTRICT, FORBES.							
15 Caragabal	Andrew Campbell Gibson, Norman Gibson, and Dudley William Gibson.	3,057	2	13	4	12	14	9
28 Cadow	Rudolph Hermann Jones	532	3	6	8	2	15	5
51 Coradgery	New Zealand Loan and Mercantile Agency Company Limited.	1,584	1	16	9	4	10	11
65 Weelong	The Australian Bank of Commerce Ltd.	303	2	0	0	0	18	11
75 Tregalana	Elwyn Dagworth Blomfield and Frank Aubyn Blomfield ...	2,029	3	0	0	9	10	3
126 Bolagamy	Francis James Scott	577	3	0	0	2	14	1
149 Geeron or Derangibal ...	Charles Henry Morgan and Frederick Walter Morgan ...	15	4	0	0	0	1	11
162 Lake Cowal	Exors. of John Boyd Donkin	168	2	7	6	0	12	6
181 Warroo	Charles Macphillamy	813	4	0	0	5	1	8
202 Tyrie	Law Debenture Corporation Ltd.	228	2	13	4	0	19	0
216 Gulgo South	James Thomson Gavel and Frederick William Gavel ...	223	4	13	4	1	12	6
269 Wardry	Bank of New South Wales	836	1	19	5	2	11	6
287 West Bland Plains ...	Oakhurst Pastoral Company Limited	2,114	6	2	8	20	5	2
445 Bundaburrah	John Henry Smith Angus and the Permanent Trustee Company of New South Wales Limited.	863	4	0	0	5	7	10
459 Nangerybone	Hill, Clark, & Co., Ltd....	4,520	1	15	0	12	7	2
483 Micabil	George Miller Gavel	623	4	2	6	4	0	4
509 Arramagong West... ...	Union Bank of Australia Ltd.	1,650	3	0	0	7	14	8
546 Burra Burra	The Law Debenture Corporation Ltd.	25,254	2	13	4	105	4	6
585 Iandra	William Pomeroy Crawford Greene	307	3	0	0	1	8	9
591 Towyal	The Law Debenture Corporation Ltd.	563	2	13	4	2	6	11
701 Lake Cowal...	Australian Mercantile, Land, and Finance Coy. Ltd.... ...	4,030	2	5	4	14	5	6
713 Arramagong East	William Yeomans	160	4	13	4	1	3	4
	LAND BOARD DISTRICT, HAY.							
23 Benduck	Henry Parkman Sturgis, Robert Chancellor Nesbitt, William John Essame, and Alfred Henry Chambers.	7,063	5	1	4	16	6	8
29 Keri Keri	Alexander Thomson Creswick	784	4	0	0	4	18	0
43 Nyingay	Robert Carstairs Simson	247 35	6 7	8 6	0 8	2 0	9 8	5 0
72 Pevensey	Henry Parkman Sturgis, Robert Chancellor Nesbitt, Wm. Jno. Essame, and Alf. Hy. Chambers	2,657	6	2	8	25	9	3
73 Uabba	New Zealand Loan and Mercantile Agency Co. Ltd. ...	1,973	0	17	9	2	14	9
76 Yanga	Australian Mutual Provident Society	990	0	13	4	1	0	8
89 Mooloomoon	Moulamein Pastoral Company, Proprietary, Limited ..	360	8	0	0	4	10	0
90 Wargam	Donal Ross and Frank Zouch Ross	670	4	16	0	3	1	4
108 Nyang	The Hon. Simon Fraser	2,008	5	6	8	16	14	8
117 Toogimbie	Leonard Parsons and John Dill	987	2	18	8	4	10	6
120 Illiliwa	Illiliwa Company Proprietary Limited	687	5	17	4	6	5	11
123 Moolpa	Moolpa Pastoral Company Proprietary Ltd....	3,057	1	6	8	6	7	5
124 Booabula	John Hutchinson Blackwood	7,897	3	6	8	41	2	7
131 Moroco	Mary Louisa Wilson	680	8	5	4	8	15	8
144 Liewah	Australian Mutual Provident Society	97	6	0	0	0	18	3
167 Tala...	Australian Mutual Provident Society	1,602	2	8	0	6	0	2
178 Yanko (Block A)	Lewis Kiddle	213	6	8	0	2	2	7
217 Oxley	The McFarland Pastoral Co. Ltd.	7,769	2	13	4	32	7	5
228 Gelam	William Austin and Austin William Austin...	1,373	6	8	0	13	14	7
231 Singoramba (Block A) ...	G. E. Stuart Ltd.	590	9	6	8	8	12	1
233 Berembed North	Archibald Sinclair	634	6	0	0	5	18	11
256 Canoon Point	William Austin and Austin William Austin...	6,155	5	17	6	56	10	0
257 Carcoonboon	Australian Mutual Provident Society...	714	5	6	8	5	19	0
282 Werai	Archibald Rutherford McCrae and John Arthur McCrae ...	341	8	0	0	4	5	3
284 Thellangering East ...	Australian Mercantile, Land, and Finance Co. Ltd. ...	4,664	2	18	8	21	7	6
300 Wooloondool	Australian Mutual Provident Society...	528	1	6	8	1	2	0
350 Aratula	Alexander Scott...	166	6	8	0	1	13	2
354 North Wakool	Archibald Currie...	57	9	6	8	0	16	8
393 Zara	William Officer	877	8	0	0	10	19	3

RENEWAL OF OCCUPATION LICENSES, &c.—*continued.*

No. and Name of Occupation License.	Name of Licensee.	Estimated Area Available.	Rate per Section of 640 acres.			Amount of License Fee payable for 1925		
	CENTRAL DIVISION—*continued.*							
	LAND BOARD DISTRICT, HAY—*continued.*	Acres.	£	s.	d.	£	s.	d.
409 Hartwood	Richard Blackwood	2,313	10	3	8	36	16	1
421 Yanko (See also Land Board District, Wagga Wagga).	Executors, Sir Samuel Wilson...	1,818	12	0	0	34	1	9
455 Willurah	John Lamb & Co., Limited	2,997	5	6	8	24	19	6
465 Deniliquin	George Landale, David Gordon Landale, and Jessie Georgina Landale (executors and executrix of the late Alexander Landale).	1,791	6	0	0	16	15	10
470 Bundyulumblah	David Moore	832	6	0	0	7	16	0
526 Quiamong	Executors of the late Robert Landale	182	12	0	0	3	8	3
561 Mungadal	Colin William Simson	1,050	4	0	0	6	11	3
566 Tchelery	Henry Barkly Maclure...	628	3	11	2	3	9	9
582 Kerarbury	John Sutcliffe Horsfall...	2,396	12	0	0	44	18	6
603 Mathoura	Goldsbrough, Mort, & Co. Ltd.	976	4	13	4	7	2	4
620 Tubbo	Tubbo Estate Company Ltd.	3,321	9	6	8	48	8	8
626 Woorooma	Alexander McBean, William McBean, Isabella Jessie McBean, Grace Margaret McBean, Isabella Bailliere, and Mary Ann Stevenson.	9,259	7	4	0	104	3	3
630 Yarrabee	Thomas Coughlan, John Coughlan and John Nolan ...	204	16	0	0	5	2	0
664 Ulonga	Albert Prince Edward Tyson	2,545	2	13	4	10	12	1
688 Warwillah	Edmund Naughton	1,734	6	8	0	17	6	10
695 Wanganella	F. S. Falkiner and Sons Limited	2,738	6	13	4	28	10	5
772 Pref. Occ. License on Werai Holding	Archibald Rutherford McCrae and John Arthur McCrae ...	88	8	13	4	1	3	10
827 Lot No. 125...	Alfred Marshall	6,566	0	13	4	6	16	10
836 Lot No. 154...	Alfred James Marshall...	2,182	0	13	4	2	5	6
857 Lot No. 136...	Bank of New South Wales	7,290	0	10	0	5	13	11
858 Part of area of Lot No. 124	Do	859	1	10	0	2	0	3
863 Lot No. 152...	Alfred James Marshall...	3,816	0	13	4	3	19	6
864 Lot No. 153...	Do	20	0	13	4	0	0	5
866 Lot No. 187...	Arthur Hillman...	13,233	0	10	0	10	6	10
867 Lot No. 188...	Ann Catherine Anderson, James Anderson	4,186	0	10	0	3	5	5
869 Lot No. 150...	Alfred James Marshall...	5,714	0	13	4	5	19	1
904 (Late O.L., 880)	Peter John Varcoe McKenzie	15,858	0	10	0	12	7	9
	LAND BOARD DISTRICT, MORES.							
6 Gurley	Robert James Philip Simson, Helen Archbald Luke Simson, and Lauchlan Kenneth Scobie Mackinnon (the executrix, executors, and trustees of the interest of the late John Simson).	2,567	5	15	0	23	1	3
44 Gorian	The Bank of Australasia	3,163	4	16	0	23	14	5
52 Tyreel	Benjamin John Tercules Richards and Duncan Carson (executors and trustees of the will of Robert Richards).	1,586	2	13	4	6	12	2
57 Polly Brewan	William and Edward Russell	535	2	6	8	1	19	0
58 Dobikin	Albert Robert Stafford	402	2	13	4	1	13	6
107 Welbendungah	Hon. James Ashton, M.L.C., John McCaughey, and Matthew John McMillan Robinson.	836	4	0	0	5	4	6
113 Yarraldool	John Kenneth Mackay, the younger, and William Hooke Mackay.	3,063	3	0	0	14	7	2
118 Killarney	Benjamin Meppem	9,622	0	5	0	3	15	2
121 Willewa	The Commercial Banking Coy. of Sydney	312	4	0	0	1	19	0
138 Warragan	Anthony Mackie and Helen Mackie	119	6	0	0	1	2	4
141 Bogewong	Keelendi, Limited	1,441	4	0	0	9	0	2
206 Kucargo or Tory Wee Waa	John Kenneth Mackay, junior, and William Hooke Mackay	1,461	4	0	0	9	2	8
222 Coubail	Hon. James Ashton, M.L.C., John McCaughey, and Matthew John McWilliam Robinson.	208	5	0	0	1	12	6
253 Warran Downs	James McLeish Estates Limited	2,919	2	13	4	12	3	3
259 Cryon	John Kenneth Mackay	1,491	3	0	0	6	19	9
276 Carinda	Thomas McNamara and Thomas H. McNamara	1,069	4	0	0	6	13	8
303 Mourabie	William Moore	133	2	13	4	0	11	1
308 Coppymurrumbil	Australian Mercantile Land and Finance Company, Ltd.	17,354	1	6	8	36	3	1
330 Biniguy	The Commercial Banking Company of Sydney Ltd. ...	1,216	1	6	8	2	10	8
448 Currugundi...	The executors and trustees of the late John Henry Davies...	146	4	10	8	1	0	8
458 Midkin	The New Zealand and Australian Land Coy. Ltd.	6,681	4	13	4	48	14	4
484 Success	Frederick William Lake Kirkby	49	4	0	0	0	6	2
524 Ulumbie	Harold Victor Bull	820	2	13	4	3	8	4
528 Coombogolong	Anthony Mackie and Helen Mackie	1,715	5	6	8	14	5	10
560 Tucka Tucka	James Cobb White	3,662	0	19	0	2	17	3
562 Whalan	Thomas Fitzgerald Moore, John Redding Moore, Bryan Fitzgerald Moore, and Patrick James Moore.	2,990	4	13	4	21	16	1
589 Merriwa	Australian Mutual Provident Society...	1,245	1	6	8	2	11	11
671 Big River	Commercial Banking Coy.	7,885	0	15	0	9	4	10
732 Barraba Detached... ...	Robert George Dundas Fitzgerald, Bruce White, Walter Valentine Parkinson, the present trustees of Thomas Cook, as holders of interest of said deceased.	2,144	2	0	0	6	14	0
852 Lot No. 172...	Irwin Arthur Frederick Dent and Jack Irwin Dent Sanderson.	7,101	4	15	6	52	19	7
894 Lot No. 209...	William Obadiah Phillips	12,000	0	16	0	15	0	0
899 Lot No. 213...	Do	2,704	0	16	0	3	7	7
901	Do	13,120	.....			16	8	0

RENEWAL OF OCCUPATION LICENSES, &c.—*continued.*

No. and Name of Occupation License.	Name of Licensee.	Estimated Area Available.	Rate per Section of 640 acres.			Amount of License Fee payable for 1925.		
	CENTRAL DIVISION—*continued.*							
	LAND BOARD DISTRICT, TAMWORTH.	Acres.	£	s.	d.	£	s.	d.
532 More Devil...	Robert James Philip Simson	243	2	13	4	1	0	3
640 Breeza	Joseph Clift, Samuel Clift, and George Clift	2,575	6	6	8	25	9	8
696 Gowang	Bank of New South Wales	174	4	0	0	1	1	9
	LAND BOARD DISTRICT, WAGGA WAGGA.							
154 Colombo Creek	Rose Ann Whitehead	882	10	13	4	14	14	0
164 Tarramia	Victor Yule Kimpton and Margaret Annie Anderson Kimpton.	230	16	0	0	5	15	0
200 Widgiewa	F. S. Falkiner and Sons Ltd.	370	9	6	8	5	7	11
242 Barooga	William Boyd and James Hill Boyd	513	24	0	0	19	4	9
275 Butherwah	Rose Ann Whitehead	2,810	4	0	0	17	11	3
335 Burrongong	Catherine Russell Maslin	475	13	6	8	9	17	11
338 Myall Plains	Andrew Glenn	35	8	13	4	0	9	6
421 Yanko. (See also Land Board District, Hay.)								
431 Kulki	Thomas Millear	197	12	0	0	3	13	11
456 Kyeamba	Alexander Smith	210	2	13	4	0	17	6
601 Mundawaddera	The Scottish Australian Investment Company Limited ...	620	8	0	0	7	15	0
604 Bundure	New Zealand and Australian Land Company Limited ...	1,403	15	6	8	33	12	3
884 Lot No. 200	James McLaughlin	1,354	15	6	8	32	8	9
	WESTERN DIVISION.							
3 Weilmoringle	Donald MacKay, John MacKay (the younger), Ronald MacKay, George Neal Magill, and David Hartley Magill.	3,073	0	2	9	0	13	9
4 Innesowen	Reginald Charles Allen and Arthur Wigram Allen (executors of the late William Barklimore).	80,640	0	2	6	15	15	0
9 Buckanbee	Mary Theresa Kirkpatrick and Mabel Hooper	63,871	0	2	6	12	9	6
15 Noonthorungee	Edward Peter Tapp	139	0	2	6	0	2	6
16 Coulpataro	The Australian Mercantile Land and Finance Co. (Limited)	1,840	1	8	3	4	4	9
17 Dumble	Goldsbrough, Mort, & Co. (Limited)	2,995	0	5	4	1	5	0
18 Buckwaroon	Murdoch Sutherland Armstrong	4,744	0	7	7	2	16	3
20 Mount Gipps	William Smith and Robert Sellar	29,510	0	4	8	10	15	2
29 Teryawynia...	The Australian Estates and Mortgage Co. (Limited) ...	32,569	0	4	0	10	3	7
30 Nymagee	Edward Killen, junior	163	0	5	9	0	1	6
32 Corella	The Scottish Australian Investment Co. (Limited) of Sydney	3,223	0	9	6	2	7	10
33 Compton Downs	The Australian Mercantile Land and Finance Co. (Limited)	416	2	0	0	1	6	0
35 Wapwella	Malcolm Robertson, Coiler McCracken, and Alexander Oliver (executors and trustees of the will of James Robertson).	14,031	0	7	0	7	13	6
38 Gurrera	Henry Charles Thompson	5,967	0	14	9	7	7	6
39 Til Til	The New Zealand and Australian Land Company (Limited)	5,017	0	8	0	3	2	9
51 Clare	Henry Henty and Thomas Colles (as executors of the will of the late William Edward Stanbridge), William Angus Waugh, John Waugh, junior, and William Waugh.	9,829	0	3	11	3	0	2
52 Tarcoon	The Bank of New South Wales	1,539	0	16	8	2	0	1
53 Pirillie	Crossing, Herbert Leslie Munna	31,928	0	2	8	6	13	4
57 Pulpulla	Matilda Hall	63,820	0	6	4	31	13	4
70 Nullawa	The New Zealand and Australian Land Company (Limited)	3,276	1	18	10	11	13	0
72 Willara	Killen & Co. (Limited)	10,240	0	2	6	2	0	0
74 The Priory	The Law Debenture Corporation (Limited)	1,547	0	4	3	0	10	3
78 Moothumbil	Do do	270	0	8	0	0	3	5
81 Springfield	Do do	315	0	17	9	0	8	9
85 Gidgee	The Australian Bank of Commerce (Limited)	95,380	0	5	4	40	0	0
86 Bulgoo	Goldsbrough, Mort & Co. Ltd.	160	0	7	6	0	1	11
88 Talyeale	Killen & Co. (Limited)...	1,327	0	2	6	0	5	2
90 Lissington	The Union Bank of Australia (Limited)	1,129	0	3	4	0	5	11
92 Salisbury Downs	Sidney Kidman and The Hon. William Charles Angliss ...	489,080	0	2	6	95	12	6
101 Bundabulla...	R. H. Meares and Company Proprietary (Limited)... ...	1,263	3	0	0	5	18	5
104 Yanda	Edmund Jowett	1,504	0	7	0	0	16	5
105 Milrea	Charles Gustavus Murray and William Allen, as surviving executors late G. A. Murray.	2,272	2	13	4	9	9	4
107 Wilkie Plains	John Mackay Gordon and William Waugh Gordon ...	1,090	1	13	1	3	6	2
110 Bangheet	The New Zealand and Australian Land Company (Limited).	3,870	.....			10	9	8
112 Boondarra	Representatives late Hon. Sir Samuel McCaughey	6,677	0	12	10	7	1	2
117 Mondadoo	Joseph Green	603	1	0	0	0	18	11
119 Tupra	Goldsbrough, Mort, & Co. (Limited)	1,251	0	4	10	0	9	5
121 Muckewerawa	The New Zealand and Australian Land Company (Limited)	944	3	6	8	4	18	4
124 Bunneringee	Alexander Armstrong Proprietary (Limited)	1,546	0	6	0	0	14	6
152 Angledool	The Australian Mercantile Land and Finance Co. (Limited)	6,252	1	17	4	18	4	8
165 North Abbotsford ...	Bernard Henry Williamson	978	0	9	6	0	19	0
167 Kaleno	John George Fletcher, Henry Fletcher, Mellor Rea and Mary Elizabeth Diggle Fletcher (executors and executrix, William Henry Fletcher).	1,173	0	7	0	0	12	10
174 Avoca	John Conrick	27,887	0	2	10	6	3	5
177 Gundabooka	John Mungovan...	2,838	0	8	8	1	18	5

RENEWAL OF OCCUPATION LICENSES, &c.—*continued.*

No. and Name of Occupation License.	Name of Licensee.	Estimated Area Available.	Rate per Section of 640 acres.			Amount of License Fee payable for 1925	
	WESTERN DIVISION—*continued.*	Acres.	£	s.	d.	£	d.
179 Booberoi	Alexander Thomas Haley	3,752	0	9	4	2	14 9
180 Dungalear	George Lewis Aitken and the Union Trustee Co. of Australia Ltd., as surviving executors of interest of late John Archibald Campbell.	8,806	1	10	1	20	13 11
184 Curranyalpa	Arthur Bryant Triggs	3,958	0	2	9	0	17 0
185 Nocoleche	Australian Sheep Farms Ltd.	82,347	0	2	6	16	1 8
190 Thackaringa	John Vivian Lord, Harold Vivian Lord, Hartle Lord, Percy Lord and Sylvester Lord.	8,190	0	6	9	4	6 5
192 Fulham	Welsh Bros. (Limited)	95,240	0	2	6	18	12 6
193 Amphitheatre	Murdoch Sutherland Armstrong	2,968	0	8	3	1	18 3
194 Moorara	Arthur Crozier	1,300	0	2	6	0	5 1
196 Murtee	Edward Wentworth Davies	1,168	0	6	0	0	10 11
198 Lower Lila	Philip Arthur Chambers	4,815	0	6	11	2	15 4
202 Moorna	Hurtle Augustus Pegler and Augustus Elliot Pegler ...	1,364	0	10	6	1	2 5
204 Monolon No. 5	Anthony Sackville Kidman and Stella Matilda Kidman ...	33,600	0	2	6	6	12 6
205 Meryula	Goldsbrough, Mort, & Co. (Limited)	36,640	0	13	2	37	13 10
206 Belalie	T. A. Field (Limited)	22,037	0	2	9	4	16 3
208 Gingie	Gingie (Limited)	6,475	3	10	0	35	8 2
212 Conoble	Trida Pastoral Coy. Proprietary (Limited)	2,280	0	2	6	0	8 11
215 Byerock	R. H. Meares and Company Proprietary Ltd.	5,951	0	16	5	8	4 2
219 Moolbong	William Bowman Hanna Neill	1,057	1	2	10	1	17 9
223 Onepar	Dalgety and Company (Limited)	63,300	0	2	6	12	7 6
224 North Merrowie ...	The Willandra Pastoral Company (Limited)	458	2	2	8	1	10 6
229 Billilla	Mrs. Winifred Grace Chirnside and James Read Officer ...	28,511	0	2	6	5	11 4
231 Boolegal	Henry Wilton Robinson	989	5	6	8	8	4 10
234 Jandra	Malcolm Robertson, Coiler McCracken, and Alexander Oliver (executors and trustees of the will of James Robertson).	7,941	1	8	0	17	7 5
239 Mount Poole	Sidney Kidman	5,849	0	2	6	1	2 10
240 Dunloo	Australian Sheep Farms Ltd.	5,471	0	5	11	2	13 3
242 Llanillo	William Oswald Gilchrist, Ernest Alexander Stuart Watt, and Walter Oswald Watt.	14,657	2	13	4	61	1 5
244 Kinchega	Herbert White Hughes and Harold White Hughes (executors of the late Herbert Bristow Hughes).	15,531	0	5	8	6	17 6
246 Mossgiel	Australian Mercantile Land and Finance Company (Limited)	5,519	0	13	8	6	3 0
250 Wanaaring	Sidney Kidman	1,280	0	2	6	0	5 0
251 Mulga No. 1	Edward Smith Hall	559	0	12	0	0	10 6
257 Toorale	Australian Sheep Farms Ltd.	10,769	0	10	0	8	8 3
258 Corrong	Albert Prince Edward Tyson and Arthur Charles Denis Tyson	2,100	1	8	4	4	13 0
260 Winbar	Robert Edward Herbert Hope	4,400	0	6	0	2	1 3
264 Coolabah	Thomas Robert Moxham and William Dick Moxham ...	2,600	0	9	10	1	19 11
309 Mount Sturt	Arthur Samuel Bartlett and Cecil Annandale Bartlett ...	63,944	0	2	6	12	10 0
310 Mulurulu	Executor, Trustee, and Agency Co. of South Australia (Limited) (as executor and trustee of late William Parker).	500	0	5	0	0	3 11
315 Mooculta	Killen & Co., (Limited)	9,470	1	12	4	23	18 5
329 Lot No. 25	William Crozier and John Percival Crozier	7,500	0	2	6	1	9 4
330 Lot No. 29	Do do	6,400	0	5	0	2	10 0
350 Pref. Occ. License on Tapio Holding.	Eli Albert Barnfield	2,994	0	12	8	2	19 3
	EASTERN DIVISION.						
	LAND BOARD DISTRICT, ARMIDALE.						
1A Kangaroo Hills	Albert Andrew Wright...	4,124	3	10	0	22	11 1
3A Balala	Richard Harold Hudson and Rose Winifred Mackenzie ...	1,102	5	6	8	9	3 8
89A Mingoola	Peter Jeffrey	249	3	6	8	1	5 11
92A Terrible Vale	Frederick George Taylor	468	10	13	4	7	10 0
97A Kulki	Georgina Mary Hargrave	780	3	6	8	4	1 3
109A Alfreda	John Henry Mowle, junior	2,797	3	6	8	14	11 4
136A Glen Elgin and Morven ...	Oswald Edward Sloman	5,692	3	0	0	26	13 8
148A Aberfoyle	Francis John White and James Cobb White	412	6	5	0	4	0 6
189A Enmore	Allan Hugh McArthur...	146	3	5	0	0	14 10
229A Yarrowyck	Bridget Moffatt (widow), William Thomas Moffatt, John Martin Moffatt, and George Moffatt (executrix and executors of the late Josias Moffatt).	443	4	5	0	2	15 5
300A Kings Plains	George Arthur Vivers	5,440	5	6	8	45	6 8
309A Newton Boyd (See also Land Board District, Grafton).	Roderick Macdonald and Norman Archibald Macdonald ...	6,807	2	13	4	28	7 3
327A Broadmeadows	Bank of Australasia	10,791	2	13	4	44	19 3
347A Laura	George Baker	230	2	13	4	0	19 2
357A Moona Plains	Bank of New South Wales	565	3	13	4	3	4 9
376A Oban	Charles Coventry and James Coventry	310	4	13	4	2	5 2
404A Balblair	Francis John White and James Cobb White	1,262	6	0	0	11	16 8
461A Ward's Mistake	Francis John White	882	4	10	0	6	4 0

RENEWAL OF OCCUPATION LICENSES, &c.—*continued.*

No and Name of Preferential Occupation License, formerly the Leasehold Area.	Name of Licensee.	Estimated Area Available.	Rate per Section of 640 acres.			Amount of License Fee payable for 1925.		
		Acres.	£	s.	d.	£	s.	d.
	EASTERN DIVISION—*continued.*							
	Land Board District, Armidale—*continued.*							
469A*Branga Plains and Callagan's Swamp. (See also Land Board District, Maitland).	William Hooke Mackay and John Kenneth Mackay ..	4,523	2	0	0	14	2	8
477A Cooplacurripa (See also Land Board District Maitland).								
488A Strathbogie and Rocky Creek.	E. C. Body and Sons, Ltd.	6,091	1	0	0	9	10	4
522A Abington	Thomas Richmond Forster	340	4	0	0	2	2	6
534A*Guy Faux...	John Henry Mowle, junr.	10,241	0	10	0	8	0	0
537A*Serpentine River and Lower Styx.	Thomas John Layton	2,350	0	10	0	1	16	9
549A Ben Lomond	Bank of New South Wales	1,527	2	13	4	6	7	3
565A*Kangaroo Flat	James Swanton Vickery	48	0	10	0	0	0	9
568A*Paddy's Land	John Newberry and Edward James Brazier	4,459	1	10	0	10	9	0
577A Paradise Creek	Richard Wearne Nicholas and James Nicholas	272	6	0	0	2	11	0
585A Cunderang East	The Bank of New South Wales	3,320	1	17	4	9	13	8
586A Cundorang West... ...	George Bloomfield Waller	2,743	1	12	0	6	17	2
	Land Board District, Forbes.							
218A Moonbucca	William Caldwell	510	4	0	0	3	3	9
	Land Board District, Goulburn.							
5A Weejasper	E. Killen & Sons, Ltd.	34	3	0	0	0	3	2
24A The Junction	Executors and trustees of late Henry Tollemache Edwards...	1,187	2	0	0	3	14	2
30A Rosebrook...	Ernest Hensleigh Harnett and Sydney Hope Harnett ...	551	6	2	8	5	5	7
31A Cambalong	Ronald Campbell	3,442	2	13	4	14	6	10
53A*Bulgar Creek	James Robinson, junr., and James Ochiltree Robertson ...	80	1	0	0	0	2	6
54A Moles	Jeremiah O'Mara	1,457	4	0	0	9	2	2
58A*Brindabella	Australian Bank of Commerce Ltd.	14,495	0	7	6	8	9	10
59A Maffra	John Cassels Ryrie, junr.	278	12	0	0	5	4	3
71A Anembo	James Moore	4,823	3	15	0	28	5	2
138A Gegezerick	Amos James Woodhouse, George William Woodhouse, and Edward Crisp Woodhouse, as executors late Charles Woodhouse.	1,073	17	12	0	29	10	2
169A Bredbo North	Armstrong Bell Limited	425	2	18	8	1	19	0
171A Booroombi	Charles Henry McKeahnie	5,991	2	13	4	24	19	3
175A Coolringdon	Mrs. Isabella Craig, Fitzjames Searight, and Edgar Samuel Mawson, as executrix and executors of Robert Craig.	1,048	4	0	0	6	11	0
217A*Addicumbene	Executors of the late John McPhie	380	1	0	0	0	11	11
234A Gudgenby...	The National Mutual Life Association of Australasia Ltd...	11,577	2	2	8	38	11	10
247A Marranumbla	William Morrice	1,224	6	8	0	12	14	10
261A Jumenbuen	Charles Crisp	11,696	3	0	0	54	16	6
276A*Boboyan	David Braysbaw...	7,431	1	0	0	11	12	3
297A Woila Creek	John D'Arcy	15,018	1	6	8	31	5	9
315A Jindabyne West	Sir Joseph Hector Carruthers and representatives of late Frederick Earle Winchcombe.	274	8	5	4	3	10	10
365A Head of Curry Flat ...	Charles Byron Baker	140	10	13	4	2	6	8
380A Bobundra...	George Officer, Ernest Officer, and Hubert William Raleigh	713	5	6	8	5	18	10
381A Bullanamang	Executors late John Cosgrove	2,521	1	17	6	7	7	9
415A Couradigbee	T. A. Field Limited	1,561	2	13	4	6	10	1
500A*Gabramatta	Henry Brougham Blyth	110	1	0	0	0	3	5
527A Numaralia & Mowles Gully	William Andrew Lang...	1,871	2	13	4	7	15	11
	Land Board District, Grafton.							
128A*Qwyarigo	John Terence Mulquiney, Edward James Maloney, and Daniel Doherty,	478	.....			0	8	3
129A*Nymboida	George Ellis; and the executors, executrix, and trustees of Thomas Maxwell.	3,095	0	10	0	2	8	4
158A*Glenreagh West	Bank of Australasia and Edward Gillett	1,090	.....			0	19	4
254A*Glenugie	Sir Joseph Hector Carruthers and Alexander Hay... ...	1,670 1,759	1 1	5 10	0 0	3 4	5 2	4 1
306A Ramornie	Charles Henry Tindal	10,241	2	8	0	10	15	6
309A Newton Boyd. (See also Land Board District, Armidale.)								
316A*Chandler's Creek	Bank of Australasia	50,911	0	2	11	11	12	1
425A*Marengo	Do	61,615	.....			29	13	5
520A*St. Cloud's Creek... ...	Australian Bank of Commerce Limited	14,279	0	7	6	8	7	4
529A*Taloumbi	William Napier Reeve Waugh	826	0	7	6	0	9	8
536A*Fairfield	Clarence Smith and John Hynes	1,734	1	0	0	2	14	2

* Not a "Preferential" Occupation License.

RENEWAL OF OCCUPATION LICENSES, &c.—*continued.*

No. and Name of Preferential Occupation License, formerly the Leasehold Area.	Name of Licensee.	Estimated Area Available.	Rate per Section of 640 acres.			Amount of License Fee payable for 1925.		
		Acres.	£	s.	d.	£	s.	d.
EASTERN DIVISION—*continued.*								
Land Board District, Kempsey.								
270A*Toorumbee	The English, Scottish, and Australian Bank Limited ...	14,140	.....			11	1	10
430A Clybucca	Sydney Verge, Henry Christian, and Cornelius Christian ...	1,730	1	1	4	2	17	8
491A*Pee Dee Creek	Cornelius O'Sullivan	3,843	0	10	0	3	0	1
583A Towal Creek North ...	George Snell Hill and Charles Augustus Hill	5,334	.....			10	0	0
584A Towal Creek	The Executrix and Executor of the late John Landers ..	10,423	1	12	0	26	1	2
Land Board District, Maitland.								
408A*Cowar	John Hooke Hill	44,000	0	5	3	18	0	11
464A*Mooraback	The Commercial Banking Company of Sydney Limited ..	35	1	5	3	0	1	5
469A*Branga Plains and Callagan's Swamp. (See also Land Board District, Armidale.)								
477A Cooplacurripa. (See also Land Board District, Armidale.)	John Kenneth Mackay...	44,891	1	0	0	70	2	10
Land Board District, Orange.								
374A Loombah	George Bruce	93	11	6	8	1	12	11
480A Burrawong	Burrawong Grazing Company Ltd.	829	1	6	8	1	14	7
Land Board District, Tamworth.								
21A Borah Creek	George Winter	441	4	0	0	2	15	2
37A Mundowey	Donald Christopher McDonald	399	2	13	4	1	13	3
110A Burindi	Arthur John Macneill Simpson and Spencer Hector Macneill Simpson.	341	6	13	4	3	11	1
Land Board District, Tamworth.								
271A Wallabadah	Isabella Macdonald and Ethel Macdonald	813	4	0	0	5	1	8
318A Miller's Creek	Reid Brothers Limited	50	5	6	8	0	8	4
354A Ironbark Creek	Bank of New South Wales	1,098	3	6	8	5	14	5
403A Glen Barra	Adam Park	306	2	13	4	1	5	6
406A Summer Hill	The Commercial Banking Company	160	3	6	8	0	16	8
411A Wombramurra	The Commercial Banking Company of Sydney Limited ...	753	2	0	0	2	7	1
441A Piallaway and Walhallow	The New Zealand and Australian Land Company Limited	2,720	6	0	0	25	10	10
562A Barraba Detached ...	Robert George Dundas Fitzgerald and George Maitland Badgery, the present trustees of the late Thomas Cook.	3,926	2	0	0	12	5	4
574A Tareela North	William Bowie Stewart Campbell Sawers and William Arlington Wilson.	190	3	6	8	0	19	10
Land Board District, Wagga Wagga.								
14A Ouranee	The Corporation of the Bank of Australasia...	967	6	13	4	10	1	6
17A Wantabadgery	Cheesborough Falconer John Macdonald and Claude Augustus Kerr Macdonald.	985	12	13	4	19	9	11
22A Ellerslie	William Peterson and Frederick Thomas Sargood	700	7	6	8	8	0	5
29A* Yarrangobilly	Abraham Patrick Wade	1,200	1	13	8	3	3	2
61A Green Hills	James Burleigh Sharp	584	5	6	8	4	17	6
64A Mount Adra	Andrew Crain and Irvine Crain	1,690	3	6	8	8	16	1
75A Yarrara	Goldsbrough, Mort, & Co. Ltd.	283	3	6	8	1	9	6
86A Yabtree	William Alfred Cottee and William Horsley (executors and trustees of R. F. Horsley).	1,730	3	6	8	9	9	3
88A Bringenbrong	Executors of the late Peter Stuckey Mitchell...	1,852	4	0	0	11	11	6
188A*Neurenmerremang ...	Edmund Jowett...	13,885	1	12	0	34	14	3
275A Tumut Plains	Noel Henry Harris, Clement Wallington Harris, and Arthur Ernest Neville Stacy.	4,778	4	0	0	29	17	3
291A Billabong	John Ross	886	5	6	8	7	7	8
296A Blowering...	William Wilson Killen and James Armstrong	2,731	8	0	0	34	2	9
379A Copabella	Bank of Australasia	887	3	6	8	4	12	5
435A Jingellic	Margaret Holman (widow)	5,615	3	6	8	29	4	11
486A Gunnong Jugrawah ...	Ben Marshall Osborne	197	18	13	4	5	14	11
535A Arramagong East ...	William Yeomans	27	10	13	4	0	9	0
555A Brungle	Perpetual Trustee Co. Ltd.	344	10	0	0	5	7	6
570A*Talbingo	Commercial Banking Coy. of Sydney Ltd.	14,766	3	10	8	81	10	5
CENTRAL DIVISION.								
Land Board District, Dubbo.								
17A Womboin	Thomas Cornish...	720	4	0	0	4	10	0
						†3	0	2
42A Mullengudgery	W. G. Matchett & Co., Ltd.	380	8	15	0	5	3	11
53A Yarragrin. (See also Land Board District, Tamworth.)	Bank of New South Wales	1,515	3	6	8	7	17	10
59A Gralgumbone	James Richard Hill, William Charles Hill, Henry Hill, and Alfred Hill.	21,052	4	0	0	131	11	6
85A Mumblebone	Frederick Charles Kater	1,019	4	0	0	6	7	4
						†4	2	2
112A Colliburl	Frederick John Chapman Bennett	67	2	13	4	0	5	7
114A Bundilla	David Maxwell Irving	61	4	0	0	0	7	8

* Not a "Preferential" Occupation License. † License fee for Crown improvements.

RENEWAL OF OCCUPATION LICENSES, &c.—*continued.*

No. and Name of Preferential Occupation License, formerly the Leasehold Area.	Name of Licensee.	Estimated Area Available.	Rate per Section of 640 acres.			Amount of License Fee payable for 1925.		
	CENTRAL DIVISION—*continued.*							
	LAND BOARD DISTRICT, DUBBO—*continued.*	Acres.	£	s.	d.	£	s.	d.
128A Wolla Wolla	Frank Osborne Dowling	306	4	5	4	2	0	10
135A Belgoreen	Sidney Augustus Napier Austin	1,566	4	0	0	9	15	9
138A Warragan	Anthony Mackie and Helen Mackie	1,299	3	17	6	7	17	4
						†4	1	3
159A The Brigalows	The Commercial Banking Company of Sydney Ltd. ...	6,093	3	9	4	33	9	1
						†2	9	7
174A Wingadee	The New Zealand and Australian Land Coy. Ltd.	4,303	4	0	0	26	17	11
						†8	15	9
177A Nelgowrie	William Channing a'Beckett and Marsham Elwin a'Beckett	122	5	6	8	1	0	4
						†0	12	11
179A Merebone	Bank of New South Wales	875	9	0	0	12	6	1
193A Derri Derri	James McLeish Estates Ltd.	15,694	3	6	8	81	14	10
						†1	19	3
202A Tyrie	Law Debenture Corporation Ltd.	2,041	5	6	8	17	0	2
252A Buttabone...	The Buttabone Pastoral Co., Ltd.	1,380	4	0	0	8	12	6
						†4	3	5
258A Buckyinguy	Kenneth Mansfield Niall	4,171	4	0	0	26	1	5
						†7	1	2
309A Tourable	John Landers	1,351	5	6	8	11	5	2
316A New Babinda	The Law Debenture Corporation Ltd.	1,808	2	0	0	5	13	0
318A Pullingawarrina	James McLeish Estates Limited	623	4	0	0	3	17	11
324A Sandy Camp	Do	28	3	6	8	0	2	11
337A Gunnibong	John Jones	345	5	3	4	2	15	8
359A Bimble	William George Taylor, junr., executor of late William George Taylor.	456	5	6	8	3	16	0
						†1	14	1
364A Grawhey	The Buttabone Pastoral Co., Ltd.	3,064	4	0	0	19	3	0
						†5	0	0
373A Sandridge...	James Richard Hill, William Charles Hill, Henry Hill, and Alfred Hill.	2,722	4	0	0	17	0	3
374A The Boebung Swamp ...	Stud Sheep Proprietary Limited	642	5	6	8	5	7	0
						†3	5	2
386A Merryanbone	Commercial Banking Coy. of Sydney Ltd.	1,430	4	0	0	8	18	9
432A Willan	James McLeish Estates Limited	13,441	4	0	0	84	0	2
						†23	12	4
500A Colli	William Pearse	128	6	13	4	1	6	8
						†0	15	0
510A New Geralgambone ...	George Law	87	4	0	0	0	10	11
						†1	4	9
534A Merri Merri	New Zealand Loan and Mercantile Agency Coy., Ltd. ...	810	4	0	0	5	1	3
						†0	16	5
545A Trowell Creek Station ...	James Thomson Gavel and Dixon Manners Menzies ...	5,303	0	13	4	5	10	6
572A Egelabra	James George Brown	295	4	0	0	1	16	11
						†0	1	8
578A Canonba	James Neil Garland	76	7	6	8	0	17	5
594A Burroway...	Bank of Australasia	2,250	4	10	0	15	16	5
596A Terrangan...	Bank of New South Wales	864	6	0	0	8	2	0
598A Bundemar	Edmond Ethel Irving Body	900	3	0	0	4	4	5
612A Wyabray	The City Bank	1,858	4	0	0	11	9	9
660A Narran	Union Bank of Australia Ltd.	279	3	0	0	1	6	2
						†0	9	10
661A Mullah	Andrew Steele Caldwell Beveridge	385	4	10	0	2	14	2
						†0	2	3
680A Murrungundy	Charles Hampden Barton	2,300	1	6	8	4	15	10
						†1	16	9
723A West Bogan No. 6 ...	Mary Ann Foster and Agatha Davison	2,628	2	13	4	10	19	0
736A Coombogolong	Anthony Mackie and Helen Mackie	64	5	6	8	0	10	8
737A Culmier. (See also Land Board District, Moree.)								
	LAND BOARD DISTRICT, FORBES.							
15A Caragabal...	Andrew Campbell Gibson, Norman Gibson, and Dudley William Gibson.	798	5	6	8	6	13	0
24A South Condoubolin ...	William Dawson	1,851	8	0	0	23	2	9
28A Cadow	Rudolph Hermann Jones	950	2	5	4	3	7	4
48A Bland	Frank Kerr Chisholm, and Alfred Edward Sendall... ...	853	3	5	4	4	7	1
61A Billabong	The Australian Mercantile, Land and Finance Co. Limited	1,219	3	0	0	5	14	3
65A Weelong	The Australian Bank of Commerce Ltd.	2,180	3	6	8	11	7	1
75A Tregalana	Job Coles	1,320	4	0	0	8	5	0
83A Wollongough	Digby Noy Johns	209	2	0	0	0	18	8
126A Bolagamy...	Francis James Scott	810	2	13	4	3	7	6
134A Borambil	W. G. Matchett & Co., Ltd.	4,428	4	0	0	27	13	6
216A Gulgo South	James Thomson Gavel and Frederick William Gavel (executors late George Miller Gavel).	1,091	5	6	8	14	1	10
220A Bygoo. (See also Land Board District, Hay.)	Charles Milne Stewart	1,959	1	12	0	2	12	11
269A Wardry	The Bank of New South Wales	4,672	2	0	0	14	12	0
287A West Bland Plains ..	Matthew John McWilliam Robinson	1,128	3	6	8	5	17	6
302A Crown Camp	Digby Noy Johns	127	1	12	0	0	6	4
365A Euglo	John Jeremiah Leahy	1,773	2	0	0	5	10	10
413A Curraburrama	Augustus Duncan McCalman, Matilda Ann McCalman, Agnes Flora McCalman, and Alice Minnie McCalman.	328	4	13	4	2	7	10

*Not a "Preferential" Occupation License. † License fee for use of Crown improvements.

RENEWAL OF OCCUPATION LICENSES, &c.—*continued.*

No. and Name of Preferential Occupation License, formerly the Leasehold Area.	Name of Licensee.	Estimated Area Available.	Rate per Section of 640 acres.			Amount of License Fee payable for 1925.		
	CENTRAL DIVISION—*continued.*							
	LAND BOARD DISTRICT FORBES—*continued.*	Acres.	£	s.	d.	£	s.	d.
446A Bundaburra	Thomas Strickland	1,251	6	13	4	13	0	8
459A Nangerybone	Hill, Clark & Co., Ltd.	3,310	1	0	0	5	3	5
483A Micabil	George Miller Gavel	949	2	13	4	3	19	1
498A Barrawang	John Jeremiah Leahy, William George Haynes, and Aubrey Starr Wheatley.	8,498	12	0	0	159	6	9
509A Arramagong West ...	Union Bank of Australia Ltd....	717	1	14	8	1	18	10
554A Walla Walla	Goldsbrough, Mort & Co., Ltd.	262	3	6	8	1	7	4
591A Towyal	The Law Debenture Corporation Limited	545	10	13	4	9	1	8
597A Bygaloree...	Matthew Baird and Leslie William Matthews	473	5	6	8	3	18	10
701A Lake Cowal	Australian Mercantile Land and Finance Co. Ltd.	8,785	5	0	0	68	12	8
	LAND BOARD DISTRICT, HAY.							
13A Benerembah	Australian Mercantile, Land and Finance Coy. Ltd. ...	11,886	7	6	8	136	3	11
23A Benduck	Henry Parkham Sturgiss, Robert Chancellor Nesbitt, William John Essame, and Alfred Henry Chambers.	711	6	2	8	6	16	3
25A Campbell's Island ...	Thorold Goodwin Keats	14	8	0	0	0	3	6
43A Nyingay	Robert Carstairs Simson	115	6	0	0	1	1	7
72A Pevensey	Henry Parkman Sturgiss, Robert Chancellor Nesbitt, William John Essame, and Alfred Henry Chambers.	2,073	6	0	0	19	8	8
76A Yanga	The English, Scottish, and Australian Bank Ltd. ...	1,852	2	13	4	7	14	4
89A Mooloomoon	Moulamein Pastoral Company Proprietary Limited ...	2,680	7	0	0	29	6	3
90A Wargam	Donald Ross and Frederick Zouch Ross	349	6	18	8	3	15	7
108A Nyang	The Hon. Simon Fraser	482	8	0	0	6	0	6
110A North Gogelderie ...	Australian Mercantile, Land and Finance Coy. Ltd. ...	359	8	0	0	4	9	9
117A Toogimbie	Leonard Parsons and John Dill	600	5	6	8	5	0	0
120A Illiliwa	Illilawa Company Proprietary Limited	2,649	6	0	0	24	16	8
123A Moolpa	Moolpa Pastoral Co. Proprietary Ltd.	1,377	2	13	4	5	14	9
124A Booabula	John Hutchinson Blackwood	950	8	0	0	11	17	6
131A Moroco	Robert Allen Staughton	536	6	13	4	5	11	8
144A Liewah	Australian Mutual Provident Society...	65	16	0	0	1	12	6
167A Tala	English, Scottish, and Australian Bank Ltd.	1,153	3	6	8	6	0	1
178A Yanko Block "A" ...	Lewis Kiddle	414	8	0	0	5	3	6
217A Oxley	The McFarland Pastoral Company Ltd.	7,201	4	8	10	49	19	6
220A Bygoo. (See also Land Board District, Forbes.)								
228A Gelam	William Austin and Austin William Austin...	312	6	8	0	3	2	5
231A Singoramba (Block A) ...	G. E. Stewart Ltd.	258	9	6	8	3	15	3
233A Berembed North	Patrick Peter Lawless	892	6	0	0	8	7	3
235A Beremegad	Thomas Wragge...	1,554	5	6	8	12	19	0
239A Boyong	Alexander Thomson Creswick	147	6	0	0	1	7	7
256A Canoon Point	William Austin and Austin William Austin...	1,719	5	6	8	14	6	6
257A Caroonboon	Australian Mutual Provident Society...	590	6	0	0	5	10	8
282A Werai	Archibald Rutherford McCrae and John Arthur McCrae ...	140	6	13	4	1	9	2
284A Thellangering East ...	Australian Mercantile, Land and Finance Co. Ltd.	17,288	4	8	10	119	19	7
294A Murgah	John Baldwin Howes and James Thomas Horton	932	8	6	8	12	2	9
299A Murray Downs	Charles Campbell and Alfred Felton	1,964	16	0	0	49	2	0
300A Wooloondool	Australian Mutual Provident Society	56	5	6	8	0	9	4
350A Aratula	Alexander Scott	765	5	6	8	6	7	6
354A North Wakool	Archibald Currie	161	13	6	8	3	7	1
361A Geramy	Emma Adelaide Tyson	11	4	0	0	0	1	5
376A Coree. (See also Land Board District, Wagga Wagga.)	Executors of the late David McCaughey	3,150	16	0	0	78	15	0
393A Zara	William Officer	931	6	13	4	9	14	0
409A Hartwood...	Richard Blackwood	2,631	10	3	8	41	17	3
455A Willurah	John Lamb & Co. Ltd.	2,255	8	0	0	28	3	9
470A Bundyulumblah	David Moore	2,106	6	13	4	22	17	6
482A Bundidgery	Frederick Edward Sides	457	16	0	0	11	8	6
526A Quanamong	Executors of late Robert Landale	301	10	13	4	5	0	4
539A Naradhan	James John Ranger Baxter	18,787	1	0	8	39	2	10
561A Mungadal	Colin William Simson	842	8	0	0	10	10	6
566A Tchelery	Henry Barkly Maclure...	1,808	5	6	8	15	1	4
582A Kerarbury	John Sutcliffe Horsfall	2,581	18	13	4	75	5	7
603A Mathoura	Goldsbrough, Mort & Co. Ltd.	1,072	7	0	0	11	14	6
620A Tubbo	The Tubbo Estate Company Ltd.	1,437	8	0	0	17	19	3
626A Wooroma	Alexander McBean, William McBean, Isabella Jessie McBean, Grace Margaret McBean, Isabella Bailliere and Mary Ann Stevenson.	8,700	9	6	8	126	17	0
630A Yarrabee. (See also Land Board District, Wagga Wagga.)	James Coughlan, John Coughlan, John Nolan	2,184	16	0	0	54	12	0
664A Ulonga	Albert Prince Edward Tyson	3,081	4	8	10	21	7	8
675A Gunbar	National Mutual Life Association of Australasia Ltd. ...	7,373	5	12	0	64	10	3
688A Warwillah	Edmund Naughton	1,328	7	9	4	15	9	10
695A Wanganella	Austin Wanganella Co., Ltd.	865	6	13	4	9	0	2
746A Groongal	Goldsbrough, Mort & Co., Ltd.	4,940	8	0	0	61	15	0
	LAND BOARD DISTRICT, MOREE.							
6A Gurley	Robert James Phillip Simson, Helen Archbald Luke Simson, and Lauchlan Kenneth Scobie Mackinnon (the executrix and executors and trustees of the interest of the late John Simson).	1,142	5	6	8	9	10	4
7A Combadello and Nepickalina.	William Moses and Frederick Albert Moses...	1,029	8	0	0	12	17	3

RENEWAL OF OCCUPATION LICENSES, &c.—*continued.*

No. and Name of Preferential Occupation License, formerly the Leasehold Area.	Name of Licensee.	Estimated Area Available.	Rate per Section of 640 acres.			Amount of License Fee payable for 1925		
	CENTRAL DIVISION—*continued.*							
	LAND BOARD DISTRICT, MORBE—*continued.*	Acres.	£	s.	d.	£	s.	d.
9A Gournama	Richard Capel	1,643	6	0	0	15	8	1
52A Tyreel	John Williams	721	8	0	0	9	0	3
57A Polly Brewon	William Russell and Edward Henry Tarrant Russell ...	230	4	10	0	1	12	4
58A Dobikin	Albert Robert Stafford	1,050	8	0	0	13	2	6
						†2	2	4
66A Blue Nobby	John Yamala Black, James Humphrey Black, Alexander Henry Black, and Richard Alfred Black.	1,929	2	0	0	6	4	11
88A Goonal	Peter Cumming Watt, Walter Cumming Watt, and John Granville Watt.	1,804	4	0	0	11	5	6
						†4	8	8
113A Yarraldool	John Kenneth Mackay, the younger, and William Hooke Mackay.	257	5	8	0	2	3	4
121A Willewa	The Commercial Banking Company of Sydney	214	3	17	0	1	5	9
141A Bogewong...	Martin McKenzie	422	4	0	0	2	12	9
135A Merkadool	Thomas Alfred Field, William Moses, and Frederick Albert Moses.	6,014	4	3	0	38	19	11
188A Centre Block No. 3 ...	George Munro and William Edward Wilson	572	8	0	0	7	3	0
253A Warran Downs	Robert Porter	2,740	3	6	8	14	5	5
259A Cryon	John Kenneth Mackay...	582	5	6	8	4	17	0
283A Burren	Alfred Beman Baldwin...	1,540	8	1	7	19	8	10
						†0	18	9
297A Come-by-Chance and Jimalong Josey.	Arthur Colless	2,048	4	0	0	12	16	0
303A Mourabie	William Moore	651	2	13	4	2	14	3
308A Coppymurrumbil ...	Australian Mercantile Land and Finance Coy. Ltd. ...	1,633	5	6	8	13	12	2
330A Biniguy	The Commercial Banking Company of Sydney	993	3	0	0	4	4	8
387A Pallal	Australian Mercantile, Land and Finance Coy. Ltd ...	448	6	0	0	4	4	0
458A Midkin	The New Zealand and Australian Land Coy. Ltd.	3,140	4	13	4	22	12	8
484A Success	Frederick William Lake Kirkby	729	5	15	0	6	11	0
524A Ulumbie	Harold Victor Bull	53	4	0	0	0	6	8
560A Tucka Tucka	James Cobb White	3,252	2	13	4	13	11	0
563A Edgeroi	The New Zealand and Australian Land Coy. Ltd.	6,201	5	6	8	51	13	6
589A Merriwa	Australian Mutual Provident Society	3,332	1	6	8	6	18	10
671A Big River...	The Commercial Banking Company	7,095	0	17	10	9	17	1
708A Keera	Robert George Dundas Fitzgerald, Bruce White, and William Valentine Parkinson.	2,350	1	6	8	4	17	11
737A Culmier. (See also Land Board District, Dubbo.)	Anthony Mackie and Helen Mackie	914	7	4	0	10	5	8
	LAND BOARD DISTRICT, TAMWORTH.							
5A Binnia	Duncan McMaster	1,074	4	6	8	7	5	5
8A Westaliba...	Arthur Bryant Triggs	7,271	2	13	4	30	5	11
35A Bundulla	James Shepherd, Hugh McMaster, and John McMaster ...	502	0	13	4	5	4	7
53A Yarragrin. (See also Land Board District, Dubbo.)								
60A Bone and Premer... ..	James Shepherd	722	3	13	4	4	2	9
214A Bando	Henry Charles White and John Cobb White	3,107	8	0	0	39	11	9
						†15	7	0
234A Ulinda	Bank of New South Wales	988	6	0	0	9	5	3
						†0	12	9
334A Pullanming	John Kenneth Mackay, the younger, and William Hooke Mackay.	499	8	0	0	6	4	9
532A More Devil	Robert James Philip Simson	160	2	13	4	0	13	4
550A Biambil	Hill, Clark & Company, Limited	663	9	6	8	9	13	5
640A Breeza	Joseph Clift, Samuel Clift, and George Clift	1,018	4	0	0	6	7	3
696A Gowang	Bank of New South Wales	140	6	18	8	1	10	4
	LAND BOARD DISTRICT, WAGGA WAGGA.							
132A Egan Creek	Goldsbrough, Mort & Coy. Ltd.	280	11	6	8	4	19	2
154A Colombo Creek	Rose Ann Whitehead	960	10	13	4	16	0	0
165A Cocketgedong	David Gibb and William Gibb	700	13	6	8	14	11	8
200A Widgiewa...	F. S. Falkiner & Sons Limited	833	16	0	0	20	16	6
238A North Goonambil ...	Catherine Russell Maslin	218	12	13	4	4	6	4
242A Barooga	William Boyd and James Hill Boyd	106	16	0	0	2	13	0
275A Butherwah	Rose Ann Whitehead	2,490	5	6	8	20	15	0
335A Burrongong	Catherine Russell Maslin	578	13	6	8	12	0	10
357A Collindina...	Henry Hay	436	10	0	0	10	18	0
376A Coree. (See also Land Board District, Hay.)								
421A Yanko	The executors Sir Samuel Wilson	2,095	18	13	4	61	2	1
431A Kulki	Thomas Millcar	1,150	20	0	0	35	18	9
456A Kyeamba	Alexander Smith	582	4	0	0	3	12	9
463A Gunambil	George Lindsay Wilson and William Lindsay (trustees of the late Hon. William Wilson).	4,961	8	0	0	62	0	3
604A Bundure	New Zealand and Australian Land Coy. Ltd....	1,493	18	13	4	43	10	11
630A Yarrabee. (See also Land Board District, Hay.)								

† License fee for use of Crown Improvements.

RENEWAL OF OCCUPATION LICENSES, &c.—*continued.*

No. and Name of Preferential Occupation License, formerly the Leasehold Area.	Name Licensee.	Estimated Area Available.	Rate per Section of 640 acres.	Amount of License Fee payable for 1925.

PREFERENTIAL OCCUPATION LICENSES GRANTED UNDER THE PROVISIONS OF THE IMPROVEMENT LEASES CANCELLATION ACT, 1906.

No. of Preferential Occupation License.	No. of Cancelled and Forfeited Improvement Lease.	Division.	Name of Licensee.	Estimated area available.	Rate per Acre.	Amount of License Fee payable for 1924.
			LAND BOARD DISTRICT, DUBBO.	Acres.	d.	£ s. d.
40	739	Central ...	Richard Yeomans	63	$3\frac{14}{100}$	0 16 6
41	752	Do ...	do	5	$3\frac{5}{100}$	0 1 3
71	928	Do ...	James Neill Garland	60	$4\frac{3}{4}$	1 3 9
84	1,203	Do ...	Robert Scott and Thomas Mitchell Scott (trustees of the late Robert Scott); and Andrew Scott.	59	$6\frac{1}{4}$	1 10 9
85	1,204	Do ...	do do ...	574	6	14 7 0
86	1,205	Do ...	do do ...	300	$6\frac{1}{4}$	8 2 6
			LAND BOARD DISTRICT, ARMIDALE.			
143	1,109	Eastern ...	Bank of New South Wales	445	$1\frac{1}{4}$	2 1 9
144	1,111	Do ...	do do	294	$2\frac{1}{4}$	3 4 4

[1764] Sydney, 25th September, 1925.

NOTIFICATION OF DEDICATION OF LANDS FOR PUBLIC PURPOSES UNDER THE CROWN LANDS CONSOLIDATION ACT, 1913, AND THE PUBLIC TRUSTS ACT, 1897.

AN abstract of the intended dedication of the areas of Crown Lands described in the Schedule hereto, for the public purposes therein mentioned, having been duly laid before both Houses of Parliament of the State of New South Wales, in accordance with the provisions of the 24th section of the Crown Lands Consolidation Act, 1913, and the 8th section of the Public Trusts Act, 1897, it is hereby notified that the various areas of Crown Lands hereinbefore mentioned, and as more particularly described in the Schedule hereto, are hereby dedicated for the respective public purposes specified in connection therewith.

[Ms. 1925-10,512]

P. F. LOUGHLIN, Minister for Lands.

SCHEDULE.

List No. 2 of 1925.

Place.	County.	Portion.	Allotment.	Section.	Locality.	Area.	Purpose of intended Dedication.	No. of Papers.	Cat. No. of Plans.
						a. r. p.			
Coreen	Hume ..	209	....	.....	Parish of Lower ..	8 0 0	Public School site	Ms. 1925-6,594 ..	H. 3,924-1,668
Callaghan's Creek.	Macquarie ..	258, 175	.....	.....	Parish of Khatambuhl ..	2 0 0	do ..	Ms. 1925-4,832 ..	M. 7,284-666 & M. 3,538-666.
Dubbo	Lincoln ..	323	.....	.....	Parish of Dubbo ..	5 1 16	Addition to Show Ground for the use and general purposes of the North-Western Pastoral and Agricultural Society.	Ms. 1925-3,152 .	L. 3,581-1,666.
Edenboro ..	Ashburnham	327	.....	.....	Parish of Cargo ..	3 3 17	Public School site	Ms. 1925-5,328 ..	A. 8,249-1,770.
Erigolia ..	Cooper ..	.....	.....	18	Village of Erigolia ..	5 2 9	do ..	Ms. 1925-2,960 ..	Erigolia 5.
Gosford	Northumberland.	.....	.....	.....	Town of Gosford ..	2 1 0	Public road	Ms. 1925-6,026 ..	R. 15,940-1,603 Roll.
Hawkesbury River.	do ..	Part of 1 00 feet reservation fronting portion 2.			Parish of Cowan ...	6 3 0	do	Rds. 1922-698-10..	R. 15,650-1,603.
Henty	Hume ..	208, 239, 247.	.....	.....	.....	25 0 1	Show Ground for the use and general purposes of the Henty Pastoral and Agricultural Society.	Ms. 1925-5,568 ..	3,364-1,668; 3,657-1,668; 3,883-1,668.
Honeysuckle .	Napier ..	37	.....	.....	Parish of Queensbrough ..	5 0 0	Public School site .	Ms. 1925-6,206 ..	N. 1,467-1,883.
Horseshoe Creek	Rous	.....	.....	.....	Parish of Fairymount ..	0 2 18	Public road ..	Ms. 1925-4,748 ..	R. 15,916-1,603.
Matong	Bourke ..	.....	.....	.....	Parish of Matong	8 2 17	do ..	Ms. 1925-6,354 ..	R. 15,760-1,603.
Mortlake ..	Cumberland	(Closed lane .	.....	.....	Parish of Concord	0 0 28 (about).	Public School site (addition).	Ms. 1924-8,422 ..	Ms. 5,902 Sy.
Narrabri ..	Nandewar ..	.....	.....	.....	Suburbs of Narrabri ..	0 1 0*	Racecourse and Show Ground (addition).	Ms. 1924-6,824 ..	Ms. 1,161 Me.
Pokolbin ..	Northumberland.	.....	1	5	Parish of Pokolbin	4 0 33*	Public School site ..	Ms. 1925-1,496 .	P.I. 2,325.
Richmond .	Cumberland..	.....	.....	.....	Parish of St. Matthew ..	5 2 0 (about).	Agricultural School and Experimental Farm (addition).	Ms. 1925-7,153 ..	Ms. 569 Sy.
Taree	Macquarie ..	.....	.....	.....	Parish of Macquarie ..	2 0 0	Public road ..	Ms. 1925-6,411 ..	Ms. 3,615 Md.
Narrabri ..	Nandewar ..	465	.....	.....	Suburbs of Narrabri ..	17 2 10	Show Ground for the use and general purposes of the Narrabri Pastoral, Agricultural and Horticultural Assn.	Ms. 1924-6,824 ..	N. 2,237-1,774.

* Being the surface land of such area and 50 feet below the same and no more.

[1362] Sydney, 25th September, 1925.

NOTIFICATION UNDER THE PUBLIC ROADS ACT, 1902, OF RESUMPTION AND WITHDRAWAL AND DEDICATION OF LANDS FOR ROAD, OF DECLARATION OF EXISTING ROADS TO BE PUBLIC ROAD, AND OF THE CLOSURE OF ROADS DEEMED TO BE UNNECESSARY.

IN pursuance of the provisions of the Public Roads Act, 1902, I, SIR DUDLEY RAWSON STRATFORD DE CHAIR, Admiral in the Royal Navy, Knight Commander of the Most Honourable Order of the Bath, Member of the Royal Victorian Order, Governor of the State of New South Wales, and its dependencies in the Commonwealth of Australia, with the advice of the Executive Council, do hereby notify, that the lands hereunder described, which are required for the roads hereunder specified (in respect of which roads notice of proposal to open the same has duly been given), are hereby resumed or withdrawn for the several roads referred to; also that the said lands are hereby dedicated as roads; also that the existing roads, particularised hereunder, are hereby declared to be Public Roads; and also that the roads hereunder specified, which are deemed to be unnecessary (in respect of which notice of proposal to close the same has duly been given) are hereby closed.

D. R. S. DE CHAIR,
Governor.

P. F. LOUGHLIN, Minister for Lands.

DESCRIPTION OF ROAD OPENED:—Extension of Quest-avenue to Wattle-avenue, parish of St. John, county of Cumberland, Municipality of Fairfield,—as shown on plan catalogued R. 15,556-1,603.

[Registration No. of Papers—Roads 1923-549-21.]

DESCRIPTION of lands now resumed for the road specified above and dedicated as a Public Road.

A proposal to resume the lands referred to for the road in question was published in the Government Gazette of 18th July, 1924, folio 3,555.

LAND DISTRICT OF PARRAMATTA.

Portion No.	Area.	Parish Name.	Reputed Owner.	Occupier.	Character of Holding.	Width of Land Resumed.	Area Resumed.	Remarks.
	a. r. p.						a. r. p.	
92 (now subdivided.)	160 0 0	St. John ..	Agnes Veron ...	.....	Freehold ...	75·75 links and variable.	0 1 [illegible]	This resumption embraces part of lots 163 and 164 of Deposited Plan 9,550 at the Land Titles Office.

DESCRIPTION OF ROAD OPENED:—Road from Fairfield-road to Orchardleigh-street, parish of St. John, county of Cumberland Municipality of Fairfield,—as shown on plan catalogued R. 15,605-1,608.

[Registration No. of Papers—Roads 1923-663-21.]

DESCRIPTION of lands now resumed for the road specified above and dedicated as a Public Road.

A proposal to resume the lands referred to for the road in question was published in the Government Gazette of 19th September, 1924, folio 4453.

LAND DISTRICT OF PARRAMATTA.

Portion No.	Area.	Parish Name.	Reputed Owner.	Occupier.	Character of Holding.	Width of Land Resumed.	Area Resumed.	Remarks.
	a. r. p.						a. r. p.	
99 (now subdivided.	640 0 0	St. John ...	Trustees of the estate of the late David V. Malone	.....	Freehold ..	50 links ...	0 0 28½	Embraces lot 94, section 1,—shown on D.P. 1,675 at the Land Titles Office.
99 (now subdivided.	640 0 0	Do ..	Emma J. Griffiths ..	.....	do ...	50 ,, ...	0 0 28¼	Embraces lot 95, section 1,—shown on D.P. 1,675 at the Land Titles Office.
59 (now subdivided).	640 0 0	Do ..	W. Tame	.....	do ...	Variable ..	0 0 37	Embraces part of the land comprised in Certificate of Title, vol. 1957, fol. 100.
97 (now subdivided).	55 0 0	Do ..	do	.....	do ...	do ..	0 0 35¾	do do
97 (now subdivided).	55 0 0	Do ..	Emma A. Rickard ..	.....	do ...	do ...	0 3 31½	Embraces part of the land comprised in Certificate of Title, vol. 2,478, fol. 171 (parts of lots 3, 4, 5, D.P. 2,275).

DESCRIPTION OF ROAD OPENED:—Access road within portion 41 at Mogongong Springs, parish of Yambira, county of Monteagle, Weddin Shire,—as shown on plan catalogued R. 15,841-1,603.

[Registration No of Papers—Roads 1915-182-11.]

DESCRIPTION of lands now resumeed for the road specified above, and dedicated as a Public Road.

A proposal to resume the lands referred to for the road in question was published in the Government Gazette of 19th June, 1925, folio 2,700.

LAND DISTRICT OF GRENFELL.

Portion No.	Area.	Parish Name.	Reputed Owner.	Occupier.	Character of Holding.	Width of Land Resumed.	Area Resumed.
	a. r. p.						a. r. p.
41	152 1 0	Yambira ..	Commissioners of the Government Savings Bank of New South Wales.	L. W. Hughes	C.P. 1918-19 ..	100 links ..	3 1 0

NOTIFICATION OF RESUMPTION, WITHDRAWAL, AND DEDICATION OF LANDS FOR ROADS, &c.—*continued.*

DESCRIPTION OF ROAD OPENED:—Part of Maitland-road at Islington, parish of Newcastle, county of Northumberland, Municipalities of Wickham and Hamilton,—as shown on plan catalogued R. 15,821-1,603.

[Registration No. of Papers—Roads 1924-693-5.]

DESCRIPTION of lands now resumed for the road specified above, and dedicated as a Public Road.

A proposal to resume the lands referred to for the road in question was published in the Government Gazette of 23rd January, 1925, folio 498.

LAND DISTRICT OF NEWCASTLE.

Portion No.	Area.	Parish Name.	Reputed Owner.	Occupier.	Character of Holding.	Width of Land Resumed.	Area Resumed.	Remarks.
...	.....	Newcastle	Railway Commissioners.	Road in use ..	Freehold ...	Variable ...	a. r. p. 2 0 6¼ (in two parts).	This resumption embraces land acquired by the Railway Commissioners for road diversion purposes.

DESCRIPTION OF ROAD OPENED:—Road diversions adjoining parts of railway line from Galong to Burrowa, parishes of Galong and Bobbara, county of Harden, Demondrille Shire,—as shown on plan catalogued R. 15,964-1,603.

[Registration No. of Papers—Roads 1925-249-6.]

DESCRIPTION of lands now resumed for the road specified above and dedicated as a Public Road.

A proposal to resume the lands referred to for the road in question was published in the Government Gazette of 29th May 1925, folio 2382.

LAND DISTRICT OF BOOROWA.

Portion No.	Area.	Parish Name.	Reputed Owner.	Occupier.	Character of Holding.	Width of Land Resumed.	Area Resumed.
	a. r. p.						a. r. p.
Part 77	81 2 5	Galong	The Railway Commissioners ..	.....	Freehold ..	100 links and variable	0 3 25¼
,, 125	320 0 0	Do	do do ..	.....	do ..	100 links and variable	0 2 37 (in two parts).
,, 74	280 0 0	Bobarra	do do ..	.....	do ..	100 links	1 1 12¼

DESCRIPTION OF ROAD OPENED:—Road widening at Arthurville Railway Station, parish of Redbank, county of Gordon, Macquarie Shire,—as shown on plan catalogued R. 15,961-1,603.

[Registration No. of Papers—Roads 1925-238-7.]

DESCRIPTION of lands now resumed for the road specified above and dedicated as a Public Road.

A proposal to resume the lands referred to for the road in question was published in the Government Gazette of 29th May, 1925 folio 2382.

LAND DISTRICT OF DUBBO.

Portion No.	Area.	Parish Name.	Reputed Owner.	Occupier.	Character of Holding.	Width of Land Resumed.	Area Resumed.
	a. r. p.						a. r. p.
Part of 34	40 0 0	Redbank ..	The Railway Commissioners	.....	Freehold ..	.....	0 0 37

DESCRIPTION OF ROAD OPENED:—Part of road from Woodenbong to the Killarney-Boomi Creek road, parish of Donaldson, county of Buller, Kyogle Shire,—as shown on plan catalogued R. 15,861-160.

[Registration No. of Papers—Roads 1924-769-14.]

DESCRIPTION of lands now withdrawn for the road specified above and dedicated as a Public Road.

A proposal to withdraw the lands referred to for the road in question was published in the Government Gazette of 12th June, 1925, folio 2589.

LAND DISTRICT OF CASINO.

Portion No.	Area.	Parish Name.	Reputed Owner.	Occupier.	Character of Holding.	Width of Land Withdrawn.	Area Withdrawn.
	a. r. p.						a. r. p.
28	382 0 0	Donaldson	John Moy	John Moy, and track in use.	Sp. L. 21-15 ..	100 links .	1 0 25

DESCRIPTION OF ROAD OPENED:—Road of access to Settlement Purchase 20-42, through portions 85 and 101, parish of Borah, county of Darling, Mandowa Shire,—as shown on plan catalogued R. 15,863-1,603.

[Registration No. of Papers—Roads 1923-10-19.]

DESCRIPTION of lands now resumed for the road specified above and dedicated as a public road.

A proposal to resume the lands referred to for the road in question was published in the Government Gazette of 1st May 1925, folio 2025.

LAND DISTRICT OF TAMWORTH.

Portion No.	Area.	Parish Name.	Reputed Owner.	Occupier.	Character of Holding.	Width of Land Resumed.	Area Resumed.
	a. r. p.						a. r. p.
86	640 0 0	Borah	T. J. Costellee	T. J. Costellee ...	Freehold ...	100 links and 157·2 links.	13 2 0
101	165 1 0	Do	A. W. Stanley	A. W. Stanley ...	C.P. 13-17 (subdivision)	100 links	0 1 5

NOTIFICATION OF RESUMPTION, WITHDRAWAL, AND DEDICATION OF LANDS FOR ROADS, &c.—*continued.*

DESCRIPTION OF ROAD OPENED:—Road along the southern side of Camden Tramway, from the Great Southern road to Camden-road, parish of Narellan, county of Cumberland, Nepean Shire,—as shown on plan catalogued R. 15,899-1,603.

[Registration No. of Papers—Roads 1925-121-8.]

DESCRIPTION of lands now resumed for the road specified above and dedicated as a Public Road.

A proposal to resume the lands referred to for the road in question was published in the Government Gazette of 29th May, 1925, folio 2384.

LAND DISTRICT OF PICTON.

Portion No.	Area.	Parish Name.	Reputed Owner.	Occupier.	Character of Holding.	Width of Land Resumed.	Area Resumed.	Remarks.
	a. r. p.						a. r. p.	
10	3,000 0 0	Narellan...	Perpetual Trustee Co.	J. E. Fitzpatrick...	Freehold...	100 links ...	2 0 15	This resumption embraces part of the land included in Application 11,904 at the Land Titles Office.
32	700 0 0	Do	do ...	Mrs. Sedgewick ...	do ...	100 links and variable.	8 1 0	This resumption embraces part of the land included in Application 17,107 at the Land Titles Office.

DESCRIPTION OF ROAD OPENED:—Road through portion 2, parish of Isis, county of Brisbane, Warrah Shire,—as shown on plan catalogued R. 15,931-1,603.

[Registration No. of Papers—Roads 1924-163-14.]

DESCRIPTION of lands now resumed for the road specified above, and dedicated as a Public Road, and of roads, &c., deemed to be unnecessary, which are now closed.

A proposal to resume the lands referred to for the road in question, and to close the roads, &c., deemed to be unnecessary, was published in the Government Gazette of 19th June, 1925, folio 2699.

LAND DISTRICT OF MURRURUNDI.

Portion No.	Area.	Parish Name.	Reputed Owner.	Occupier.	Character of Holding.	Width of Land Resumed.	Area Resumed.	Roads, &c., closed.
	a. r. p.						a. r. p.	
2	47 2 0	Isis ..	Mrs. Sophia J. Edmonds	J. H. Edmonds, and formed road.	Freehold.	100 links ..	0 7	Unnecessary reserved road 100 links wide bearing south-easterly through portions 86 and 84, parish of Murulla is closed and to be granted in compensation.

DESCRIPTION OF ROAD OPENED:—Road of access from road south of portion 17, parish of Wheeo to the road from Binda to Wheeo, parish of Romner, county of King, Crookwell Shire,—as shown on plan catalogued R. 15,880-1,603.

[Registration No. of Papers—Roads 1922-625-19.]

DESCRIPTION OF lands now resumed and withdrawn for the road specified above, and dedicated as a Public Road, and of roads, &c., deemed to be unnecessary, which are now closed.

A proposal to resume and withdraw the lands referred to for the road in question, to close the roads, &c., deemed to be unnecessary, was published in the Government Gazette of 22nd May, 1925, folio 2801.

LAND DISTRICT OF GUNNING.

Portion No.	Area.	Parish Name.	Reputed Owner.	Occupier.	Character of Holding.	Width of Land Resumed and Withdrawn.	Area Resumed and Withdrawn.	Roads, &c., closed, also Road, &c., declared to be Public Road.
	a. r. p.						a. r. p.	
C.P.L. 252, Gtn.	650 0 0	Romner ..	Bank of Australasia.	Isaac Cecil Shepherd.	C.L. 3,614..	100 links ..	13 0 0	The boundary road on the west of portion 20, parish Wheeo, and the reserved road within that portion are closed and part thereof to be granted in compensation.
250	320 0 0	Do ..	Charlotte Ellen Culgan.	Charlotte Ellen Culgan.	C.L. 1919-5	100 ,, ..	3 0 0	This area (3 acres) is withdrawn. The reserved road within portion 250 and part of the boundary road on the west of that portion (south of new road) are closed and added to the portion; the area thereof and of Crn. L. 1919-5 being increased to 321 acres 1 rood.

DESCRIPTION OF ROAD OPENED:—Parts of road from the Cudal-Cargo road within portions 176 and 177, parish of Bowan, county of Ashburnham, Boree Shire,—as shown on plan catalogued R. 15,919-1,603.

[Registration No. of Papers—Roads 1924-496-12.]

DESCRIPTION of lands now resumed for the road specified above, and dedicated as a Public Road, declaration of existing road, &c., to be Public Road, and of roads, &c., deemed to be unnecessary, which are now closed.

A proposal to resume the lands referred to for the road in question, to declare existing road, &c., to be Public Road, and to close the roads, &c., deemed to be unnecessary, was published in the Government Gazette of 12th June, 1925, folio 2589.

LAND DISTRICT OF MOLONG.

Portion No.	Area.	Parish Name.	Reputed Owner.	Occupier.	Character of Holding.	Width of Land Resumed.	Area Resumed.	Roads, &c., closed, also Road, &c., declared to be Public Road.
	a. r. p.						a. r. p.	
176	105 0 0	Bowan ..	A. K. Shannon ..	A. K. Shannon ..	Freehold ..	100 links ..	4 1 16	The unnecessary reserved road within portion 176 and the unnecessary part of the reserved (public) road within portion 177 north of new road, also the unnecessary parts of boundary road separating portion 177 from portions 298 and 281 (parts) are closed and to be granted in compensation.
177	54 0 0	Do ..	do ..	do ..	do ..	100 ,, ..	2 2 25	
								Part of existing road included in survey and necessary to preserve continuity of new road is declared to be Public Road and dedicated to the public accordingly.

NOTIFICATION OF RESUMPTION, WITHDRAWAL, AND DEDICATION OF LANDS FOR ROADS, &c.—*continued.*

Description of Road opened:—Deviation and widening of part of road from Bogamildi to Warialda, parish of Rocky Hole, county of Burnett, Yallaroi Shire,—as shown on plan catalogued R. 15,712-1,603.

[Registration No. of Papers—Roads 1924-257-14.]

Description of lands now resumed and withdrawn for the road specified above, and dedicated as a Public Road, declaration of existing road, &c., to be Public Road, and of roads, &c., deemed to be unnecessary, which are now closed.

A proposal to resume and withdraw the lands referred to for the road in question, to declare existing road, &c., to be Public Road, and to close the roads, &c., deemed to be unnecessary, was published in the Government Gazette of 31st October, 1924, folio 5001.

Land District of Warialda.

Portion No.	Area.	Parish Name.	Reputed Owner.	Occupier.	Character of Holding.	Width of Land Resumed and Withdrawn.	Area Resumed and Withdrawn.	Roads, &c., closed; also Road, &c., declared to be Public Road.
	a. r. p.						a. r. p.	
60	3,806 0 0	Rocky Hole.	The Commercial Banking Company of Sydney, Limited.	Glen Owen Conway.	S.L. 1905-12	300 links...	12 1 0	This area is withdrawn. The unnecessary part of reserved road within portion 60, north of new road, is closed and added to that portion; the area thereof and of S.L. 1905-12 being increased to 3,810 acres 2 roods.
Part of 59.	3,551 0 0	do ...	Leonard Conway	Leonard Conway	S.L. 1905-5...	300 „ ...	20 0 0	The unnecessary reserved road within portion 59 is closed and added to that portion; the area thereof to be reduced to 3,546 acres; the area of C.P. 24-7 to be reduced to 984 acres, and the area of C.L. 24-13 to remain unaltered.
Do	3,551 0 0	do ...	The Commercial Banking Company of Sydney Limited.	do ...	S.L. 1924-13 (of 2,905 acres 2 roods.)	300 „ ...	6 1 0	
73	134 0 0	do ..	Daniel Conway, junior, William Joseph Mott, & Thomas Kingford Smith (trustees of the estate of the late Daniel Conway, senior).	Daniel Conway, junior, William Joseph Mott, & Thomas Kingford Smith (trustees of the estate of the late Daniel Conway, senior).	C.P. 04-22 ...	200 „ ...	9 0 0	The unnecessary reserved road within portion 74 is closed and added to that portion; the area thereof and of C.L. 04-31 being increased to 414 acres 3 roods; area of C.P. 04-22 and portion 73 being reduced to 125 acres.
38	1,519 0 0	do ...	do ...	do ...	Part C.P. 12-65 (of 1,568 acres).	300 and 200 links.	33 0 0	The unnecessary reserved road within portion 38 is closed and added to that portion; the area thereof being increased to 1,523 acres, and the area of the whole C.P. 12-65 being increased to 1,567 acres.
63	1,867 0 0	do ...	Bank of New South Wales.	William Rutherford Scott	C.P. 14-9 ...	300 links...	1 3 0	The unnecessary part of reserved road within portion 63, west of the new road, is closed and added to that portion; the area thereof and of C.P. 14-9 being increased to 1,879 acres.
31	640 0 0	do ...	William Rutherford Scott.	do ...	Freehold ...	300 and 200 links.	26 3 0	The unnecessary part of boundary road south of portions 311, 70 and end of road and east of portion 28, east of new road, is closed and to be granted in compensation.
								The part of existing boundary road separating portion 28 from portions 38 and 31, included in survey, is declared to be public road and dedicated to the public accordingly.

Description of Road opened:—Deviation of parts of road from Wagga Wagga to Pulletop and branch roads therefrom within portions 20 (rem.) and 37, parish of Burrandana, and within portion 104, parish of Pulletop, parishes of Burrandana and Pulletop, county of Mitchell, Kyeamba Shire,—as shown on plan catalogued R. 15,636-1,603.

[Registration No. of Papers—Roads 1924-159-14.]

Description of lands now resumed for the road specified above, and dedicated as a Public Road, declaration of existing road, &c., to be Public Road, and of roads, &c., deemed to be unnecessary, which are now closed.

A proposal to resume the lands referred to for the road in question, to declare existing road, &c., to be Public Road, and to close the roads, &c., deemed to be unnecessary, was published in the Government Gazette of 9th April, 1925, folio 1800.

Land District of Wagga Wagga.

Portion No.	Area.	Parish Name.	Reputed Owner.	Occupier.	Character of Holding.	Width of Land Resumed.	Area Resumed	Roads, &c., closed, also Road, &c., declared to be Public Road.
	a. r. p.						a. r. p.	
29 (rem.)	28 1 0	Burrandana.	Frank P. Palmer	Frank P. Palmer.	Part of Sett. Pur. 15-3 (of 303 acres 2 roods 30 perches).	100 links & variable.	0 3 14 (Includes branch road No. 1.)	The unnecessary part of reserved Public Road within portion 29, north east of new road, is closed and added to that portion and to Sett. Pur. 15-3; the area of portion 29 being reduced to 27 acres 3 roods 20 perches.
37	235 1 30	Do ...	do ...	do ...	do ...	100 links ...	3 0 30 (Includes part of branch road No. 2.)	The unnecessary part of boundary road separating portion 37 (part) from portion 29 (part) and the unnecessary parts of reserved roads within portion 37, north and south of new road, and north of new branch road No. 2, are closed and added to portion 37 and to Sett. Pur 15-3; the area of the portion being increased to 236 acres 3 roods 20 perches, and the area of the whole Sett Pur. (15-3) being increased to 304 acres 3 roods.
104	453 2 0	Pulletop ...	Thomas W. McMicking.	Thomas W. McMicking.	Sett. Pur. 22-35	100 links & variable.	0 2 34 (Includes part of branch road No. 2).	The unnecessary parts of reserved public road within portion 104, north-east and south-west of new road are closed and added to that portion the area thereof and of Sett. Pur. 22-35 being reduced to 453 acres 1 rood 28 perches.
								The part of existing road at south-west corner of portion 21 included in survey and in continuity of new road is declared to be public road, and dedicated to the public accordingly.

[1756] Sydney, 25th September, 1925.

NOTIFICATION OF PROPOSED OPENING OF ROADS, OF PROPOSED DECLARATION OF EXISTING ROADS AND PARTS OF EXISTING ROADS TO BE PUBLIC ROADS, AND OF PROPOSED CLOSING OF ROADS AND PARTS OF ROADS DEEMED TO BE UNNECESSARY.

NOTICE is hereby given that the Minister for Lands deems it expedient that certain roads should be opened, and that it is proposed to resume for the purpose, under the provisions of the Public Roads Act, 1902, the lands hereunder described, and to declare the existing roads and parts of existing roads particularised hereunder to be Public Roads.

The proposed roads, &c., are shown upon plans which can be inspected at this Office, and a copy of the same may be inspected at the respective offices of the Crown Land Agents for the Land Districts in which the lands are situated.

All persons interested are hereby called upon to set forth in writing and to forward to the Minister, within one month from the date of this notice, any objections which may appear to them to exist to the proposals above stated.

Notice is also given that the Minister is of opinion that it is expedient to close the roads and parts of roads hereunder specified, and all persons interested are hereby called upon to set forth in writing, addressed to the Minister for Lands, within one month from this date, any objections which may appear to them to exist to the closing of the said roads and parts of roads.

Plans showing the roads and parts of roads proposed to be closed can be inspected at this Office, and a copy of the same may be inspected at the respective offices of the Crown Land Agents for the Land Districts in which the lands are situated.

P. F. LOUGHLIN, Minister for Lands.

DESCRIPTION OF ROAD TO BE OPENED:—Part of road from Kandos to Charbon, parish of Rylstone, county of Roxburgh, Rylstone Shire,—as shown on plan catalogued R. 15,975-1,603.

[Registration No. of Papers—Roads 1924-972-5.]

DESCRIPTION of the land which it is proposed to resume, and of roads, &c., deemed to be unnecessary, which it is proposed to close.

LAND DISTRICT OF RYLSTONE.

Portion No.	Area.	Parish Name.	Reputed Owner.	Occupier.	Character of Holding.	Width of Land to be Resumed.	Area to be Resumed.	Roads, &c., proposed to be closed.
Part of 40 (Privately subdivided).	a. r. p. 30 0 0	Rylstone ..	Standard Portland Cement Co. Ltd.	Standard Portland Cement Co. Ltd., and track in use.	Freehold ..	100 links ..	a. r. p. 0 3 22	The unnecessary boundary road along the east boundary of portion 40 (part), north of the boundary road adjoining railway line, is proposed to be closed and to be granted in compensation.

DESCRIPTION OF ROAD TO BE OPENED:—Part of lane from Macgregor-street to right of way in private subdivision, town of Hay, parish of Hay, county of Waradgery, Municipality of Hay,—as shown on plan catalogued R. 16,004-1,603.

[Registration No. of Papers—Roads 1924-451-14.]

DESCRIPTION of the lands which it is proposed to resume, and of part of lane deemed to be unnecessary, which it is proposed to close.

LAND DISTRICT OF HAY.

Portion No.	Area.	Parish Name.	Reputed Owner.	Occupier.	Character of Holding.	Width of Land to be Resumed.	Area to be Resumed.	Part of lane proposed to be closed.
Part of 118 now subdivided.	a. r. p. 3 0 23	Hay ..	Thomas George Weaver.	Thomas George Weaver.	Freehold ..	3·02 links	a. r. p. 0 0 0¼	This proposed resumption embraces part of lot 22 in private subdivision. The unnecessary part 3·02 links wide of private subdivision of lot 21 is proposed to be closed and to be granted in compensation.

DESCRIPTION OF ROAD TO BE OPENED:—Road through portion 161, parish of Bedulluck, county of Murray, Geodradigbee Shire,—as shown on plan catalogued R. 16,022-1,603.

[Registration No. of Papers—Roads 1924-583-5.]

DESCRIPTION of the lands which it is proposed to resume, and of existing road, &c., to be declared to be Public Road, and of roads, &c., deemed to be unnecessary, which it is proposed to close.

LAND DISTRICT OF YASS.

Portion No.	Area.	Parish Name.	Reputed Owner.	Occupier.	Character of Holding.	Width of Land to be Resumed.	Area to be Resumed.	Roads, &c., proposed to be closed; also Road, &c., to be declared to be Public Road.
161	a. r. p. 100 0 0	Bedulluck.	Charles Henry Hearne.	Charles Henry Hearne and fenced road in use.	Freehold ..	100 links & variable.	a. r. p. 4 0 23	The unnecessary parts of boundary road, separating portion 161 from portions 75, 160, 184, and end of road north and south of proposed road, are proposed to be closed and part thereof to be granted in compensation. The parts of existing roads included in survey and necessary to preserve the continuity of the proposed road are to be declared to be Public Road and dedicated to the public accordingly.

NOTIFICATION OF PROPOSED OPENING AND CLOSING OF ROADS, &c.—*continued.*

DESCRIPTION OF ROAD TO BE OPENED:—Deviation of part of road from Millie to Bellata, parish of Gehan, county of Jamison, Namoi Shire,—as shown on plan catalogued R. 15,923-1,603.

[Registration No. of Papers—Roads 1925-182.]

DESCRIPTION of the lands which it is proposed to resume, and of roads, &c., deemed to be unnecessary, which it is proposed to close.

LAND DISTRICT OF NARRABRI.

Portion No.	Area.	Parish Name.	Reputed Owner.	Occupier.	Character of Holding.	Width of Land to be Resumed.	Area to be Resumed.	Roads, &c., proposed to be closed.
	a. r. p.						a. r. p.	
9	40 0 0	Gehan ..	C. W. and R. V. Eckford and G. R. Wilson.	Fenced and formed road in use.	Freehold ..	300 links ..	6 0 1	.....
9	40 0 0	Do ..	do ..	Lisle Francis Eckford	do ..	123 " ..	2 1 34	This area is proposed to be resumed as "severed land."
15	445 0 0	Do ..	Bank of N.S.W. ..	Fenced and formed road in used.	C.L. (No. 35,848).	300 " ..	3 1 26	.....
15	445 0 0	Do ..	do ..	Lisle Francis Eckford	do ..	123 " ..	0 1 9*	This area is proposed to be resumed as "severed land."

The unnecessary reserved road within portion 25, the unnecessary boundary road west of portion 13, and the unnecessary residue strip of boundary road separating portion 14 from portion 12, are proposed to be closed and together with the Crown land embraced in closed part of boundary road separating portion 14 from portion 12, to be granted part thereof in compensation.

The unnecessary reserved road within portion 5 is proposed to be closed and added to that portion, the area thereof and of C. P. 04-46 to be increased to 639 acres 1 rood.

The unnecessary boundary road separating portion 6 (part) from end of closed road, portions 4 and 5, is proposed to be closed and added to portion 6, the area thereof to be increased to 748 acres 3 roods; the area of the whole of C.L. 04-50 (No. 35,941) to be increased to 761 acres.

The unnecessary part north of proposed road, of road 3 chains wide separating portions 9 (part) and 15 from T.S.R. 27,434, is proposed to be closed.

DESCRIPTION OF ROAD TO BE OPENED:—Deviation of part of road from Hillston to Lake Cargelligo at Merri Merrigal, parishes of Carilla and Merri Merrigal, county of Dowling, Carrathool Shire,—as shown on plan catalogued R. 13,974-1,603.

[Registration No. of Papers—Roads 1924-410-6.]

DESCRIPTION of the lands which it is proposed to resume and of existing road, &c., to be declared to be Public Road, and of roads, &c., deemed to be unnecessary, which it is proposed to close.

LAND DISTRICT OF HILLSTON.

Portion No.	Area.	Parish Name.	Reputed Owner.	Occupier.	Character of Holding.	Width of Land to be Resumed.	Area to be Resumed.	Roads, &c., proposed to be closed: also, Road, &c., to be declared to be Public Road.
	a. r. p.						a. r. p.	
40	262 0 0	Merri Merrigal	Arthur Bryant Triggs.	Arthur Bryant Triggs.	Freehold ...	300 links ...	14 2 6	The following unnecessary roads and parts of roads are proposed to be closed and together with reserves specified hereunder, to be granted, part thereof, in compensation:—Reserved (Public) Road within portion 28; boundary road north of portions 16, 15 and 14; reserved (Public) road within portion 1; parts of boundary road separating portions 3, 6, 2, 7 and 45 from portions 1, 5, 8 and 28, north and south of proposed road; boundary road north of portions 8, 9, 10 and 11; boundary road north of portion 6; part of boundary road separating portions 43 and 42 from portions 44 and 45, north of proposed road; reserved (Public) road within portion 44, parish of Merri Merrigal; reserved (Public) road within portion 1; parts of boundary road west of portions 1, 6, end of road, 8 and 13 rem., north and south of proposed road; boundary road north of portions 8 and 9; parts of reserved (Public) road within portion 2, north and south of proposed road, parish of Carilla; also areas of 31 acres 1 rod 22 perches, and 27 acres 2 roods 26 perches covered by reserves and Public Road north of portion 44 and within portion 3, parish Merri Merrigal. The Public Road and part of Public Road now included in portion 22, and the parts of Public Road within T.S. and C.R. 56,862, north of proposed road, parish of Carilla, are proposed to be closed.
40	262 0 0	Do ..	do ...	do ...	do ...	Variable ...	110 0 6*	
41	1,754 2 36	Do ..	do ...	do ...	do ...	300 links ...	4 1 0	
28	640 0 0	Do ..	do ...	do ...	do ...	300 " ...	19 0 18	
28	640 0 0	Do ..	do ...	do ...	do ...	Variable ...	0 3 5*	
5	318 0 0	Do ..	do ...	do ...	do ...	300 links ...	24 2 14	
3	329 0 0	Do ..	do ...	do ...	do ...	300 " ...	12 0 0	
45	1,477 0 0	Do ..	do ...	do ...	do ...	300 links & variable.	21 1 1	
43	665 1 0	Do ..	do ...	do ...	C.L. 12,444	Variable ...	2 0 0	
42	783 3 0	Do ..	do ...	do ...	Freehold	300 links ...	19 1 30	
6	346 0 0	Carilla..	do ...	do ...	do ...	300 links & variable.	4 2 10	
1	320 0 0	Do ..	do ...	do ...	do ...	300 links ...	9 3 1	
2	320 0 0	Do ..	do ..	do ...	do ...	300 " ...	7 1 4	

The existing roads and parts of roads (not already Public Roads) included in survey and necessary to preserve continuity of proposed road are to be declared to be Public Road and dedicated to the public accordingly.

* These areas are proposed to be resumed as "severed land."

NOTIFICATION OF PROPOSED OPENING AND CLOSING OF ROADS, &c.—*continued.*

DESCRIPTION OF ROAD TO BE OPENED:—Road of access to Lorne State Forest, No. 58, through portions 19, 20, 21, and 22, parish of Ralfe, county of Macquarie, Hastings Shire,—as shown on plan catalogued R. 16,082-1,603.

[Registration No. of Papers—Roads 1924-948-6.]

DESCRIPTION of the lands which it is proposed to resume, and of roads, &c., deemed to be unnecessary, which it is proposed to close.

LAND DISTRICT OF TAREE.

Portion No.	Area.	Parish Name.	Reputed Owner.	Occupier.	Character of Holding.	Width of Land to be Resumed.	Area to be Resumed.	Roads, &c., proposed to be closed.
	a. r. p.						a. r. p.	
19	54 0 0	Ralfe ..	English, Scottish & Australian Bank, Ltd.	David Edward Darcy.	C.P. 20-87.	100 links	1 2 20	The unnecessary part of boundary road separating portion 19 from portions 28 and 35, east of proposed road, is proposed to be closed and added to portion 19; the area thereof and of C.P. 20-87 to be increased to 55 acres 1 rood.
20	54 1 0	Do ..	Henry David Duck	Henry David Duck	Pt. C.L.09-27 (of 108½ acres.)	100 ,, ..	2 2 0	.....
1	54 1 0	Do ..	do ..	do ..	do ..	100 ,, ..	1 3 0	.....
22	94 1 0	Do ..	English, Scottish & Australian Bank, Ltd.	John William Smith	C.P. 05-15.	100 ,, ..	3 3 0	The unnecessary boundary road separating portion 22 from portion 80 ex. 100 links at north-east corner of portion 80, is proposed to be closed and added to portion 22; the area thereof and of C.P. 05-15 to remain unaltered.

[1782] Sydney, 25th September, 1925.

NOTIFICATION SETTING APART CROWN LANDS FOR SPECIAL AREAS AVAILABLE FOR ORIGINAL CONDITIONAL PURCHASE ONLY.

IT is hereby notified that in pursuance of the provisions of sections 59 and 8[illegible] of the Crown Lands Consolidation Act, 1913, the Crown Lands within the measured portions specified in the Schedules hereunder are hereby set apart as Special Areas and for Original Conditional Purchases, and shall become and be available for Original Conditional Purchase on and after the 2nd November, 1925, subject to the following special conditions:—

(1) The price, deposit, annual instalment of purchase money and interest and survey fee payable in connection with any Original Conditional Purchase within such Special Areas shall be as set out in the Schedules hereunder.
(2) Any Original Conditional Purchase shall accord with the land as measured, and no subdivision of any portion shall be made.
(3) The maximum and minimum areas respectively of any Original Conditional Purchase within the Special Areas shall be as specified in the Schedules hereunder.
(4) Any Original Conditional Purchase within such Special Areas shall be subject to the condition of residence prescribed by the Crown Lands Consolidation Act, 1913, for Original Conditional Purchase of ordinary Crown Lands.
(5) No Conditional Purchase under section 58, Crown Lands Consolidation Act, 1913, shall be made within such Special Areas.
(6) The general provisions and conditions of the Crown Lands Consolidation Act, 1913, in respect of Original Conditional Purchases shall, except in so far as the same are inconsistent with the special provisions and conditions hereinbefore contained, apply to an Original Conditional Purchase within such Special Areas.

P. F. LOUGHLIN, Minister for Lands.

NOTE.—*All information may be obtained from, and all forms of application will be filled in by, the Crown Lands Agent free of cost, if so desired by the applicant.*

Classification does not imply a guarantee of the suitability of the land for the purposes stated, about which a settler should take steps to satisfy himself.

NOTE.—No promise of monetary assistance under the Returned Soldiers Settlement Act can be made in respect of any of the portions within the Areas hereunder mentioned.

SPECIAL AREA No. 58,290.

EASTERN DIVISION.—METROPOLITAN LAND DISTRICT, AND HORNSBY SHIRE.

Portion Number.	County.	Parish.	Area.	Area which may be selected. Maximum.	Area which may be selected. Minimum.	Price per Acre.	Deposit per Acre.	Instalment per Acre.	Survey Fee.	Nature and estimated value of Improvements.	Nearest Town and distance therefrom.	Character of Land, Soil, Timber, Water Supply, &c.
			a. r. p.	a. r. p.	a. r. p.	£ s. d.	£ s. d.	£ s. d.	£ s. d.			
431	Cumberland.	South Colah.	5 1 22			15 0 0	15 0	15 0	4 6 8	Nil.	From 2¼ to 2¾ miles northerly from Hornsby along the Galston Road.	Level and undulating to hilly country; sandstone formation; gravelly in places, with out-crops of rock; timbered with stunted gum and bloodwood, with low scrub; no permanent water supply; suitable for poultry farming. Mis. 1925-9,862.
432	Do ..	do ..	5 2 15	7 3 11	5 1 22	15 0 0	15 0	15 0	4 6 8	Nil.		
433	Do ..	do ..	7 1 37			17 10 0	17 6	17 6	4 6 8	Nil.		
438	Do ..	do ..	7 3 6			15 0 0	15 0	15 0	4 6 8	Nil.		
439	Do ..	do ..	7 3 11			10 0 0	10 0	10 0	4 6 8	Nil.		

NOTE.—The included part of Special Area 57,064, notified 16th May, 1924, and reserve under section 206 (within portion 433), are hereby revoked.

SPECIAL AREA No. 58,307.

CENTRAL DIVISION.—LAND DISTRICT OF WAGGA WAGGA, AND KYEAMBA SHIRE.

Portion Number.	County.	Parish.	Area.	Area which may be selected. Maximum.	Area which may be selected. Minimum.	Price per Acre.	Deposit per Acre.	Instalment per Acre.	Survey Fee.	Nature and estimated value of Improvements.	Nearest Town and distance therefrom.	Character of Land, Soil, Timber, Water Supply, &c.
			a. r. p.	a. r. p.	a. r. p.	£ s. d.	£ s. d.	£ s. d.	£ s. d.			
195	Wynyard	Umutbee..	4 2 9	5 2 2 1 0 27		10 0 0	10 0	10 0	4 6 8	Nil.	Within suburban boundaries of Tarcutta.	Gently undulating: good loamy clay soil; gravelly in parts; grey box, red box, and yellow box timber; no natural water supply. Rainfall about 26 inches. Plans W. 5,768, 5,769 and 5,770-2,119. Sales 1925-20,532.
196	Do ..	do ..	3 2 9			10 0 0	10 0	10 0	4 6 8	Nil.		
197	Do ..	do ..	2 1 18½			10 0 0	10 0	10 0	4 6 8	Nil.		
198	Do ..	do ..	1 2 19½			10 0 0	10 0	10 0	4 6 8	Nil.		
199	Do ..	do ..	1 0 27			10 0 0	10 0	10 0	4 6 8	Nil.		
200	Do ..	do ..	4 0 0			9 0 0	9 0	9 0	4 6 8	Nil.		
201	Do ..	do ..	5 2 2			9 0 0	9 0	9 0	4 6 8	Nil.		
202	Do ..	do ..	5 0 0			9 0 0	9 0	9 0	4 6 8	Nil.		
203	Do ..	do ..	5 1 28			8 0 0	8 0	8 0	4 6 8	Nil.		
204	Do ..	do ..	5 0 0			8 10 0	8 6	8 6	4 6 8	Nil.		

[ ] Sydney, 25th September, 1925.

REVOCATION OF RESERVES FROM SALE, LEASE, &c.

It is hereby notified, for public information, that under the provisions of section 30 of the Crown Lands Consolidation Act, 1913, the reserves from sale, lease, &c., hereunder described, are hereby revoked, but such revocation shall not take effect until after the expiration of sixty days from the above date.

P. F. LOUGHLIN, Minister for Lands.

Land District.	Division.	Reserve No.	Purpose.	Date of Notification.	County.	Parish.	Shire, &c.	Area.	Part revoked.	Papers No.
								a. r. p.		
Armidale ..	Eastern..	53,456	From sale for temporary common.	22 Aug., 1919	Sandon ..	Devon ..	Gostwyck Shire	1,000 0 0 (about).	The whole; parts previously revoked	Mis 1925–8,705.
Do ..	do ..	53,457	From lease for temporary common.	22 ,, ,,	do ..	do ..	do ..	1,000 0 0 (about).	do do ..	do
Casino ..	do ..	36,944	Travelling stock and camping.	2 Jan., 1904	Richmond	Richmond	Tomki Shire ..	45 0 0 (about).	The whole	Ms. 1925–8,848.
Do ..	do ..	863	Water supply ..	31 July, 1882	do ..	do ..	do ..	2 2 0 (about).	Part bounded by portion 113, C.L 29,276 and W.R 863 south extension.	do
Do ..	do ..	863 (south extension).	do ..	6 Nov., ,,	do ..	do ..	do ..	42 2 0 (about).	The whole	do
Condobolin	Central..	17,085	From sale for travelling stock	14 Jan., 1893	Gipps ..	Lake ..	Blanc Shire ..	60 0 0 (about).	Part within R. 58,306 from sale or lease other than special lease, notified this day.	Leases 1925–15,494.
Cootamundry	do ..	18,161	From sale for police purposes.	15 July, ,,	Harden ..	Cootamundry.	Cootamundry Municipality	2 1 8	Part within reserve 58,297 from sale and reserve 58,298 from lease for athletic sports, notified this day. Plan C. 9-1,772.	Ms. 1925–8,368.
Do ..	do ..	49,624 Sle. 49,625 Lse. genly.	For athletic sports	21 Jan., 1914	do ..	do ..	do ..	10 0 0	The whole. Plan C. 9-1,772.	do
Cootamundry.	Eastern..	....	From sale and lease under section 206.	31 July, 1925	Clarendon..	Bethungra	Illabo Shire ..	986 0 0	The whole: portion 48. Plan C. 3,713–1,578.	Ms. 1925–9,680.

Note.—This land will become available for Crown lease on and after 2[illegible] November, 1925, on the terms and conditions as originally notified in Government Gazette of 21st September, 1923.

Kempsey ..	Eastern..	43,904	From sale for plantation.	19 May, 1909	Raleigh ..	Congaringi	Nambucca Shire.	25 0 0	That part contained in measured portion 224. Plan R. 3,450–1,714.	Ms. 1925–9,545.
Moruya ..	do ..	23,696	Access	1 Feb., 1896	St. Vincent	East Nelligen.	Eurobodalla Shire.	40 0 0	The whole; portion 47. Plan V. 2,453–2,013.	Sales 1925–18,904.
Do ..	do	50,424 56,495	From sale for preservation of scenery and native flora. From lease generally.	19 Oct., 1923	do ..	do ..	do ..	10 0 0	Part within portion 47. Plan V. 2,453–2,013.	do
Parkes ..	Central...	49,078	Travelling stock and camping.	16 July, 1919	Ashburnham.	Parkes ..	Parkes Municipality.	13 0 0 (about).	That part within reserve No. 58,305 for aviation purposes, notified this day.	Leases 1925–19,472.
Do ..	do ..	49,083	Travelling stock ..	16 ,, ,,	do ..	do ..	do ..	17 0 0 (about).	That part within reserve No. 58,305 for aviation purposes, notified this day. Plans A. 7,637 and 7,763–1,770.	do
Albury ..	Eastern..	40,861	From sale for show ground.	19 Sept., 1906	Hume ..	Henly ..	Culcairn Shire..	20 0 0	The whole; portion 208. Plan H. 3,864–1,668.	Ms. 1925–5,568.
Do ..	do ..	40,862	From lease generally.	19 ,, ,,	do ..	do ..	do ..	20 0 0	do ..	do
Do ..	do ..	47,911	From sale for show ground.	3 July, 1912	do ..	do ..	do ..	2 2 0	The whole; portion 239. Plan H. 3,657–1,668.	do
Do ..	do ..	47,912	From lease generally.	3 ,, ,,	do ..	do ..	do ..	2 2 0	do ..	do
Do ..	do ..	55,613	From sale for show ground.	25 Aug., 1922	do ..	do ..	do .	2 2 1	The whole; portion 247 Plan H. 3,883–1,668.	do
Do ..	do ..	55,614	From lease generally.	25 ,, ,,	do ..	do ..	do .	2 2 1	do ..	do
Coonabarabran.	Central..	23,556	From sale for travelling stock.	25 Jan., 1896	Napier ..	Queensborough.	Coolah Shire ..	0 0	Part within portion 37. Plan N. 1,467–1,883.	Ms. 1925–6,206.
Corowa ..	do ..	16,212	do ..	27 Aug., 1892	Hume ..	Lowes ..	Coreen Shire ..	8 0 0	Part within portion 209. Plan H. 2,924–1,668.	Ms. 1925–6,594.
Dubbo ..	Central..	17,214	From sale for rifle range.	28 Jan., 1893	Lincoln ..	Dubbo ..	Municipality of Dubbo.	2 0 24	Part within portion 333. Plan L. 3,581–1,566.	Ms. 1925–3,152.
Do ..	do ..	34,926	From sale for town and suburban extension.	18 Sept., 1902	do ..	do ..	do .	3 0 37	do do ..	do
Do ..	do ..	50,118	From lease generally.	12 Aug., 1914	do ..	do ..	do .	3 0 32	do do ..	do
Maitland ..	Eastern..	196	From sale for recreation.	1 Sept., 1885	Northumberland. (Village of Pokolbin	Pokolbin ..	Cessnock Shire	4 0 38	The whole; being section 5. Plan P. 1–2,325.	Ms. 1925–1,496.
Taree ..	do ..	68	From sale for travelling stock.	4 Aug., 1879	Macquarie	Khatambuhl.	Manning Shire	1 0 0	Part within portion 258. Plan M. 7,284–666.	Ms. 1925–4,832.
Do ..	do .	35,593	From sale for mechanics institute.	10 Jan., 1903	do ..	do ..	do .	1 0 0	The whole; being portion 175. Plan M. 3,538–666	do
Do ..	do ..	35,594	From lease generally for mechanics institute.	10 ,, ,,	do ..	do .	do ..	1 0 0	do	do
Windsor ..	do ..	41,970	From sale for agricultural school and experimental farm	4 Sept., 1907	Cumberland.	St. Matthew	Richmond Municipality.	5 0 30	The whole. Plan Ms. 560 Sy.	Ms 1920–7,156.
Cooma ..	do ..	959	Travelling stock ..	3 Dec., 1883	Beresford..	Micaligo ..	Monaro Shire..	13 1 20	The whole; being portion 223 Plan B. 4,411–1,765.	Leases 192.–16,419.
Albury ..	do .	83	From sale for water supply.	17 Oct., 1862	Hume ..	Bungowannah.	Hume Shire ..	12 3 30	Part within portion 291. Plan H. 3,918–1,668.	Sales 1925–11,231.
Hillston ..	Central..	....	From sale or lease under section 228.	13 Jan., 1923	Nicholson..	Boothergandra.	Carrathool Shire.	184 2 0	Part within portions 11 and 14. Plans N. 1,765 R. and 1 849–1,992.	Sales 1925–17,048.
Coonabarabran.	do ..	2,864	From sale for public school purposes.	8 Jan., 1887	Gowen ..	Bone Bone	Coonabarabran Shire.	27 3 37	The whole. Plan G. [illegible]–1,797.	Sales 1937–17,518.
Do .	do ..	2,939	From lease for public school purposes.	8 ,, ,,	do ..	do ..	do .	29 3 37	do do	do

REVOCATION OF RESERVES FROM SALE, LEASE, &c.—*continued.*

Land District.	Division.	Reserve No.	Purpose.	Date of Notification.	County.	Parish.	Shire, &c.	Area.	Part revoked.	Papers No
								a. r. p.		
Tenterfield	Eastern..	323	From sale for access to water.	31 Mar., 1874	Gough ..	Swanvale..	Macintyre Shire	26 0 0	The whole Plan G. 7,186-1,761.	Sales 1925-15,109.
Do ..	do ..	8,653	From lease for access to water.	9 ,, 1889	do ..	do ..	do ..	26 0 0	do do ..	do
Goulburn ..	do ..	....	From sale or lease under section 223.	21 May, 1924	Georgiana	Lyrl Lyrl..	Crookwell Shire	146 1 0	The whole; being portion 193. Plan G. 3,558-1,506.	Leases 1925-15,560.
Wagga Wagga.	Central..	30,380	From sale for public buildings	13 Jan., 1920	Wynyard..	Umutbee ..	Kyeamba Shire	2 2 0 (about).	The whole. Plan Tarcutta 16.	Sales 1925-10,532.
Do ..	do ..	30,381	do ..	13 ,, ,,	do ..	do ..	do ..	4 2 0 (about).	The whole. Plans Tarcutta 17, 18, 19, 20.	do
Orange ..	Eastern..	45,369	From sale generally for water and camping.	15 June, 1910	Bathurst ..	Beneree ..	Canobolas Shire.	1 0 18	Part within measured road 1 chain wide along south and east boundaries of reserve.	Ms. 1925-2,806.
Do ..	do ..	45,370	From lease generally.	15 ,, ,,	Do ..	do ..	do ..	1 0 18	do ..	do
Molong ..	do ..	568	Police purposes ..	31 Mar., 1875	Gordon ..	Wandawandong.	Talbragar Shire	22 0 0	The whole; portion 24. Plan G. 29-1,567.	Sales 1924-32,251.
Grafton ..	do ..	1,291	From sale for public school.	18 Aug., 1884	Fitzroy ..	Bardsley ..	Nymboida Shire	10 0 0	The whole; portion 193. Plan P. 1,273-1,978.	Ms. 1925-2,832.
Do ..	do ..	519	From sale for public school purposes.	6 Oct., 1870	do ..	do ..	do ..	15 0 0	The whole; parts previously revoked. Plan F. 1-1,810 R.]	do
Do ..	do ..	520	From sale for public purposes.	26 Jan., 1880	do ..	do ..	do ..	16 1 0	do ..	do

[1781] Sydney, 25th September, 1925.

NOTIFICATION SETTING APART CROWN LANDS FOR ORIGINAL CROWN-LEASE.

IT is hereby notified, for public information, that, in pursuance of the provisions of the Crown Lands Consolidation Act, 1913, the Crown Lands comprised within the area hereunder mentioned are hereby set apart for Original Crown-lease, and shall be disposed of under the prevailing conditions of the law.

The areas will be available on and after 2nd NOVEMBER, 1925.

An application shall be in Form 9, and (unless it be lodged with the Crown Land Agent during the first week that the land becomes available) shall be accompanied by one half-year's rent in advance, and by an instalment of one-tenth of the survey fee; but upon confirmation of an application such rent and survey fee must be paid. The survey fee shall (unless the holder desires to pay the fee sooner) be paid in ten equal yearly instalments, with interest at the rate of 4 per centum per annum on the amount unpaid.

All applications should be lodged with the local Crown Land Agent by the applicant in person, or by his agent in person, duly authorised in writing, and all such applications and all applications in posted letters received by the Land Agent at any time on the 2nd November, 1925, or at any time between the 2nd November, 1925, and the 7th November, 1925, inclusive, shall, where conflicting, together be deemed to be and to have been lodged with such Land Agent simultaneously on the 2nd November, 1925.

Any application received by the Crown Land Agent by post or otherwise before the 2nd November, 1925, being informal cannot be considered and must be disallowed.

The land set apart is exempt from the operations of general license under the Forestry Regulations.

The Crown-lease will be subject to the general provisions of the Crown Lands Acts and Regulations thereunder, and to the following special conditions :—

(*a*) The Crown-lessee shall not assign or sublet without the consent of the Minister for Lands, and if any stock not owned by the lessee are found depasturing on the Crown-lease it shall be prima facie evidence of subletting.

(*b*) Power will be reserved to the Crown and to any person authorised by the Minister for Mines to enter upon the lease and search for and win minerals.

(*c*) Power will be reserved to the Crown to resume any portion of the lease which may be required for mining, mining purposes, or any other public purpose, upon giving notice in writing, and upon payment only of the value of the improvements on the portion resumed (such value not to exceed their costs), and a reduction of rent proportionate to the area resumed. In the case of resumption for mining or mining purposes, not less than one month's notice, and in the case of resumption for any other purpose, not less than three months' notice in writing will be given to the lessee.

(*d*) The holder of any Crown-lease shall, within six months from the date of confirmation of the lease, commence and take effective steps to keep the land so leased clear of rabbits and other noxious animals, and shall afterwards continue such efficient steps or means of keeping the land clear of the same during the whole term of the lease to the satisfaction of the Local Land Board. During the second year of the lease he shall commence and thereafter continue to clear the land of all Bathurst burr, noogoora burr, African boxthorn, Mexican poppy, lantana, blackberry, wild tobacco, briars, and all scrub (except edible scrub), undergrowth and such plants or weeds as are, or may from time to time be declared to be noxious under the Local Government Act, 1919, in all municipalities and shires, or in the particular shire or municipality in which the land leased or any part of it is situated, at the rate of not less than one-tenth of the total area each year, so that the whole shall be cleared during the first eleven years of the lease; and after any land has been cleared or operated upon the lessee shall keep it free from noxious weeds and scrub (other than edible scrub) during the remaining term of the lease to the satisfaction of the Local land Board.

(*e*) The boundaries of each lease are to be fenced with a six-wire fence within five years of date of confirmation of lease: Provided however, that any other suitable fence may be erected on such boundaries with the approval of the Local Land Board.

(*f*) No timber shall be cut or removed from the land for the purpose of sale, except subject to the provisions of the Forestry Act, 1916, and the Regulations thereunder at the time in force.

(*g*) The lessee shall destroy all useless timber, except such as shall be necessary for the purposes of shade and shelter, and he shall preserve sufficient useful timber (if any) on the land leased for the purpose of improvements thereon.

(*h*) The lessee may, however, take from the land leased to him such timber and other material for building and other purposes upon such land as may be required by him as tenant thereof, provided such land is not comprised within a timber reserve or State forest.

(*i*) The lessee shall take effective steps to eradicate prickly-pear (if any) from the land leased, and keep the land clear therefrom to the satisfaction of the Minister for Lands during the term of such lease. The lessee shall commence such operations within six months from the date of confirmation of the lease, and within twelve months from such date shall clear from pear not less than one-third of the land leased. During each subsequent period of twelve months he shall eradicate the pear from not less than an additional one-third of the area leased, so that the whole area shall be cleared within three years from the date of confirmation of the lease.

(*j*) All authorised persons shall have right of ingress, egress and regress to and from trigonometrical reserve 41,593 through and over any part of Block A. between such reserve and the nearest road or track.

The term of the lease shall be forty-five years, and a condition of residence for a term of five years shall attach thereto. The Crown lessee is required to enter into residence within six months from date of confirmation of the application for the lease.

Where any land contains improvements which are or are not the property of the Crown the holder shall pay the capital value of such improvements in accordance with the provisions of Part VIII of the Crown Lands Consolidation Act, 1913.

P. F. LOUGHLIN, Minister for Lands.

NOTIFICATION SETTING APART CROWN LANDS FOR ORIGINAL CROWN-LEASE—*continued.*

NOTE.—*All information may be obtained from, and all forms of application will be filled in by the Crown Lands Agent free of cost, if so desired by the applicant.*

Classification does not imply a guarantee of the suitability of the land for the purposes stated, about which a settler should take steps to satisfy himself.

The Local Land Board will, at 2 p.m., on the 10th November, 1925, sit at the Court-house, Nyngan, and deal, under Regulation 44 with any applications made for the blocks within this Crown-lease Area from the 2nd November, 1925, to the 7th November, 1925, inclusive.

After determination of priority by ballot, the Local Land Board will proceed to consider the question of confirmation of the applications of such applicants as may be present.

CROWN-LEASE AREA No. 4,318.

CENTRAL DIVISION.—LAND DISTRICT OF NYNGAN, AND BOGAN SHIRE.

County.	Parish.	Portion comprised in Crown lease.	Area of Crown-lease.	Capital Value for first period of 15 years.	Annual Rent for first period of 15 years.	Survey Fee.	Nature and Estimated Value of Improvements.	Nearest Town and distance therefrom.	Character of Land, Soil, Timber, &c., Water Supply.
			About. Acres.	£ s. d.	£ s. d.	£ s. d.			
Flinders ..	Barrow, Condon, and Howgill.	A	12,850	4,818 15 0	60 4 9	46 13 4	Fencing, £254 7s.; tanks (3) £527 10s.; timber treatment, £916; Crown property.	About 30 miles south from Hermidale, 25 miles south-east from Canbelego, on the Cobar to Nyngan railway line.	Undulating to hilly country, red loamy to gravelly soils; about 620 acres very poor hilly country devoid of grass, about 3,079 acres of mallee, the balance is rung pine, box, yarran, currawong, &c.; sound country, suitable for sheep farming; no natural water supply but good tank sites exist. Average annual rainfall is about 16 inches.
o .	Barrow ..	B	9,654	4,827 0 0	60 6 9	45 6 8	Fencing, £85 2s. 6d.; dam and tank, £298 16s.; house and shed, £20; timber treatment, £770 8s.	About 28 miles south from Hermidale, and 27 miles south-east from Canbelego, on the Cobar to Nyngan railway line.	Undulating to hilly country; red loamy gravelly, and stony soils; about 1,900 acres very poor hilly country devoid of grass, and a small area of mallee; the balance is rung pine, box, yarran, wilga, &c.; sound country suitable for sheep farming; no natural water supply, but there are suitable tank sites. Average annual rainfall about 16 inches.
Do ..	Condon and Barrow.	C	7,958	4,973 15 0	62 3 6	42 15 4	Fencing, £107 12s 6d.; tank, £42; timber treatment, £937 5s.	About 24 miles south from Hermidale, on the Cobar to Nyngan railway line.	Level to undulating country; red loamy and gravelly soils; timbered with rung pine, box, yarran, wilga, budtha, &c.; sound country, suitable for sheep; no natural water supply, but there are suitable tank sites. Average annual rainfall, about 16 inches. Ms. 1925-9,687.

NOTE.—The part, about 19,751 acres, of reserve 41,640 from sale or lease other than lease under the 18th section, notified 8th May, 1907, and the part, about 12,309 acres, of classification reserve, notified 20th March, 1925, included in the above, are hereby revoked. Trigonometrical Reserve 41,593, notified 1st May, 1903, included in the above, and the Bogan Gold-field, proclaimed 15th October, 1880, are not affected by this notification.

[1772] Sydney, 25th September, 1925.

REVOCATION FROM RESERVES—SALE, LEASE, &c.—CONSEQUENT ON CONVERSION OF SPECIAL LEASES.

IT is hereby notified that the reserves from sale, lease, &c., particularised in the Schedule hereto, have been revoked, consequent on the conversion into conditional purchases or other tenures under the provisions of section 190 of the Crown Lands Consolidation Act, 1913, of special leases, covering the Crown lands within the said reserves, and that such revocation shall take effect from the date of approval by the Minister for Lands of the granting of the conversion applications as specified in the said Schedule.

P. F. LOUGHLIN, Minister for Lands.

Land District.	Division.	Reserve No.	Purpose.	Date of Notification.	County.	Parish.	Shire, &c.	Area.	Part revoked.	Date from which revocation takes effect.
								a. r. p.		
Gunnedah..	Central ..	31,103	From sale for travelling stock.	30 June, 1900	Pottinger..	Bogabri ..	Namoi Shire	25 3 30	Part within portion 250. Plan P. 5,061-1,781. Sales 1925-13,971.	9 July, 1925
Hay ..	do ..	....	.....	24 Oct., 1924	Waradgery	Hay ..	Hay Municipality.	47 0 0	The whole. Plan W. 1,770-1,839. Sales 1925-15,872.	9 Jan., 1925
Molong ..	Eastern..	14,345	From sale for water supply.	29 Aug., 1891	Gordon ..	Veech ..	Macquarie Shire.	160 0 0 (about).	Part within portion 125 and adjoining roads; Plan C. 3,770-1,567. Sales 1925-12,425.	27 Nov., 1924
Grafton ..	do ..	53,804	From sale for refuge in time of flood.	20 Feb., 1920	Clarence ..	Maryvale..	Orara Shire	139 1 0	Part within portion 127; Plan C. 3,432-1,577. Sales 1925-15,620.	29 Dec., 1924

[1738] Sydney, 25th September, 1925.

REVOCATION OF NOTIFICATION OF TRACTS OR AREAS PREVIOUSLY NOTIFIED AS NOT AVAILABLE FOR SETTLEMENT UNTIL FURTHER NOTIFICATION.

IT is hereby notified, for public information, that, under the provisions of the Crown Lands Consolidation Act, 1913, the notification that the tracts or areas hereunder described are not available for settlement until further notification, are hereby revoked.

P. F. LOUGHLIN, Minister for Lands.

Land District.	Division.	Date of Notification.	County.	Parish.	Shire, &c.	Area.	Part revoked.	Papers No.
						a. r. p.		
Tumbarumba ..	Eastern ..	1 March, 1918	Wynyard ..	Selwyn ..	Gadara Shire ..	0 0 34¼	Part within portion 155. Plan W. 5,783-2,119.	Leases 1925-14,63F.
Narrandera ..	Central ..	25 Nov., 1921..	Cooper ..	Conapaira East.	Carrathool Shire	5 2 9	Part within section 18. Plan Erigolia 5.	Ms. 1925-2,960.
Newcastle ..	Eastern ..	17 Aug., 1910..	(Village of Northumberland.)	Erigolia). Kahibah ..	Lake Macquarie Shire.	1 2 0 (about).	Part within portions 256 and 257. Plans N. 6,243 and 6,244-2,111.	Leases 1925-15,059.

[1739] Sydney, 25th September, 1925.

REVOCATION OF AREAS SET APART FOR CROWN-LEASES, &c.

IT is hereby notified that, in pursuance of the provisions of the Crown Lands Consolidation Act, 1913, the areas set apart for Crown-leases, &c., particularised hereunder, are hereby revoked.

P. F. LOUGHLIN, Minister for Lands.

Land District.	Division.	Class of Holding for which Land was set apart.	Date of Notification.	County.	Parish.	Shire.	Area.	Part revoked.	Papers No.
							a. r. p.		
Muswellbrook.	Eastern..	Crown-lease Area No. 2,931.	4 May, 1917	Hunter ...	Baerami .	Muswellbrook ..	123 0 0	The whole. Plan H. 813-1,538	Ms. 1925-9,392.
Condobolin	Central..	Crown-lease Area No. 1,676.	28 Jan., 1915	Gipps ..	Cookaburragong.	Lachlan	134 1 0	The whole; being portion 29. Plan G. 1,842-1,871.	Sales 1925-16,572.

PROCLAMATION.

DECLARATION OF CROWN LANDS.

IN pursuance of the provisions of the Crown Lands Acts, I, Sir DUDLEY RAWSON STRATFORD DE CHAIR, Admiral in the Royal Navy, Knight Commander of the Most Honourable Order of the Bath, Member of the Royal Victorian Order, Governor of the State of New South Wales and its Dependencies in the Commonwealth of Australia, with the advice of the Executive Council, do hereby proclaim the following surrendered area of land to be Crown Land for the purposes of the Crown Lands Acts and the same is hereby added to and now forms part of Conditional Lease 1908-3, Hillston, at an annual rental of 2¾d. per acre, 9s. 7d. per annum; and I do hereby further proclaim that this proclamation shall be in lieu of the proclamation dated 4th April, 1925, published in the Government Gazette of 9th April, 1925.

CENTRAL DIVISION.

LAND DISTRICT OF HILLSTON, AND BLAND SHIRE.

County of Dowling, parish of Womboyn, portion 21, of 41 acres 3 roods 8 perches, plan D. 44-1,841 (originally granted as portion 1, of 40 acres, parish of Yegi, afterwards known as portion 21, parish of Currawong, and now found to be within the boundaries of portion 13, parish of Womboyn, Conditional Lease 1908-3, Hillston, the area of which has accordingly been reduced from 3,462 acres to 3,420 acres 0 roods 32 perches). The area of the Conditional Lease will now be 3,462 acres, ex trigonometrical reserve and road, and the total rental thereof £39 13s. 5d. per annum. [Sales 1925-1,935]

Signed and sealed at Sydney, this fourteenth day of September, 1925.

(L.S.) D. R. S. DE CHAIR, Governor.

By His Excellency's Command,

P. F. LOUGHLIN, Minister for Lands.

[1455] GOD SAVE THE KING!

[1787] Sydney, 25th September, 1925.

PROPOSED ALTERATION OF THE DESIGN OF THE VILLAGE OF PELAW MAIN.

IT is hereby notified, for public information, that at the expiration of three months from this date, it is intended, under the provisions of section 23 of the Crown Lands Consolidation Act, 1913, to alter the design of the village of Pelaw Main by excising therefrom that part of the village lands within the following boundaries: Commencing at the south-eastern corner of portion 76, parish of Stanford, county of Northumberland; and bounded by that portion, portion 105, a line in prolongation of the easternmost boundary of that portion crossing the private railway line from Pelaw Main to Maitland, a line west along the northern side of that railway line, a line north-easterly along the south-eastern side of another private railway line to Maitland, the north-eastern side of Tarro-street south-easterly, the south-eastern side of Tomalpin-street south-westerly, and the northern side of Hebburn-street westerly, to the point of commencement.

Heliographs showing the proposed alteration may be inspected at the Crown Lands Office, Maitland, and at the Department of Lands, Sydney.
[Sales 1925-16,562]

P. F. LOUGHLIN, Minister for Lands.

[1740] Sydney, 25th September, 1925.

CROWN LANDS NOT AVAILABLE FOR SETTLEMENT UNTIL FURTHER NOTIFICATION.

IN pursuance of the provisions of section 84 of the Crown Lands Consolidation Act, 1913, it is hereby notified that the Crown Lands comprised within the tracts or areas hereunder described shall not be available for the purposes of any application until a further notification has been published in the Gazette.

P. F. LOUGHLIN, Minister for Lands.

EASTERN DIVISION.

LAND DISTRICT OF MUSWELLBROOK, AND MUSWELLBROOK SHIRE.

County of Hunter, parish of Baerami, containing an area of 123 acres. The Crown Lands within the boundaries of portion 33. Plan H. 813-1,538.
[Ms. 1925-9,392]

[1741] Sydney, 25th September, 1925.

WITHDRAWAL OF TRAVELLING STOCK AND CAMPING RESERVES FROM THE CONTROL OF PASTURES PROTECTION BOARDS.

IT is hereby notified that, in pursuance of the provisions of the Pastures Protection Act, 1912, as amended by Act No. 49, 1918, and Act No. 25, 1920, the parts of travelling stock and camping reserves particularised hereunder shall be and the same are hereby withdrawn from the control of the Pastures Protection Boards of the districts mentioned.

P. F. LOUGHLIN, Minister for Lands.

LAND BOARD DISTRICT OF GRAFTON; PASTURES PROTECTION DISTRICT OF CASINO.

County Richmond, parish Richmond, Reserve No. 36,944 for Travelling Stock and Camping. Part withdrawn, the whole, about 45 acres.
[Ms. 1925-8,848]

LAND BOARD DISTRICT OF MAITLAND, AND PASTURES PROTECTION DISTRICT OF PORT STEPHENS.

County of Macquarie, parish of Khatambuhl. Reserve No. 68, for travelling stock. Part withdrawn—1 acre, being part within portion 258.
[Ms. 1925-4,832]

LAND BOARD DISTRICT OF WAGGA WAGGA.

Pastures Protection District of Wagga Wagga.

Parish of Matong, county of Bourke. Reserve 56,693 for travelling stock. Part withdrawn—part within road R. 15,760-1,603, area about 1 rood.
[Ms. 1925-6,354]

Pastures Protection District of Corowa.

County of Hume, parish of Lowes. R. 16,212 for travelling stock. Part withdrawn—part within portion 209 of 8 acres. Plan H. 3,924-1,668.
[Ms. 1925-6,594]

LAND BOARD DISTRICT OF GOULBURN; PASTURES PROTECTION DISTRICT OF COOMA.

County of Beresford, parish of Micaligo. R. 959 for travelling stock. Part withdrawn—the whole.
[Leases 1925-16,419]

LAND BOARD DISTRICT OF ORANGE; PASTURES PROTECTION DISTRICT OF BATHURST.

Parish of Beneree, county of Bathurst. Reserve 45,369 from sale, 45,370 from lease generally, for water and camping, notified 15th June, 1910. Part withdrawn,—the part within road R. 15,459-1,603; area, 1 acre 0 roods 18 perches.
[Ms. 1925-2,806]

[1744] Sydney, 25th September, 1925.

RESERVES FROM SALE AND LEASE OTHER THAN SPECIAL LEASE.

IT is hereby notified that, in pursuance of the provisions of the 29th section of the Crown Lands Consolidation Act, 1913, the Crown Lands hereunder described shall be and are hereby temporarily reserved from sale and lease other than special lease.

P. F. LOUGHLIN, Minister for Lands.

CENTRAL DIVISION.

LAND DISTRICT OF CONDOBOLIN, AND BLAND SHIRE.

No. 58,306. County of Gipps, parish of Lake, containing an area of about 60 acres. The Crown Lands within the following boundaries: Commencing at the westernmost corner of portion 1; and bounded thence by the road 150 links wide along the southern boundary of portion 6 westerly to a point in the north-easterly prolongation of the south-eastern boundary of portion 5, parish of Bena; by that prolongation and a line parallel to and 24 chains rectangularly distant from the south-western boundary of portion 1 aforesaid, south-westerly and south-easterly to a point 3 chains rectangularly distant from the northern boundary of portion 9; by a line parallel to and 3 chains rectangularly distant from that northern boundary easterly to the south-western boundary of portion 1 and by that boundary north-westerly, to the point of commencement.
[Leases 1925-15,494]

EASTERN DIVISION.

LAND DISTRICT OF GRAFTON, AND NYMBOIDA SHIRE.

Partly within Annual Lease 16-3.

No. 58,311. County of Fitzroy, parish of Bardsley, containing an area of about 43¼ acres. The Crown Lands bounded by portions 47 and 37 and boundary roads along the western boundaries of portions 42 and 45 and the northern boundary of portion 284; includes portions 157, 193 and 209. Plans F. 1 and 1,186-1,810 P. 567 and 1,278-1,978.
[Ms. 1925-2,532]

[1743] Sydney, 25th September, 1925.

RESERVES FROM SALE.

IT is hereby notified that, in pursuance of the provisions of the 28th section of the Crown Lands Consolidation Act, 1913, the Crown Lands hereunder described shall be reserved from sale for the public purposes hereinafter specified, and they are hereby reserved accordingly.

P. F. LOUGHLIN, Minister for Lands.

EASTERN DIVISION.

For Public Recreation.

LAND DISTRICT OF KEMPSEY, AND NAMBUCCA SHIRE.

No. 58,303. County of Raleigh, parish of Congarinni, containing an area of 25 acres. The Crown Lands within the boundaries of measured portion 224. Plan R. 3,450-1,714.
[Ms. 1925-9,545]

LAND DISTRICT OF LITHGOW, AND BLAXLAND SHIRE.

No. 58,304. County of Roxburgh, parish of Cullen Bullen, containing an area of 3 roods 23 perches. The Crown Lands within portion 106. Plan R. 4,153-1,496.
[Ms. 1925-10,297]

CENTRAL DIVISION.

For Aviation Purposes.

LAND DISTRICT OF PARKES, AND PARKES MUNICIPALITY.

No. 58,305. County of Ashburnham, parish of Parkes, containing an area of about 90 acres. The Crown Lands within the following boundaries: Commencing at the northernmost corner of portion 361; and bounded thence by the north-eastern boundary of that portion and its prolongation south-easterly to a point 5 chains rectangularly distant from the south-eastern boundary of portion 361 aforesaid; thence by a line parallel to that south-eastern boundary south-westerly about 25¼ chains to meet the prolongation of a south-western boundary of the said portion 361; and thence by that prolongation, the south-western and the north-western boundaries of that portion, to point of commencement,—includes portion 361, part of portion 571, and a road 250 links wide through those portions. Plans A. 7,037 and 7,763-1,770.
[Leases 1925-10,472]

EASTERN DIVISION.

For Travelling Stock and Camping.

LAND DISTRICT OF GUNDAGAI, AND GUNDAGAI SHIRE.

No. 58,310. County of Clarendon, parish of Tenandra, containing an area of 2 acres. The Crown Lands within the boundaries of portion 269. Plan C. 3,154-1,578.
[Ms. 1925-3,628]

For Public Utility.

LAND DISTRICT OF WINDSOR, AND MUNICIPALITY OF RICHMOND.

No. 58,309. County of Cumberland, parish of Ham Common, containing an area of 21 acres. The Crown Lands within the following boundaries: Commencing on the southern side of a road 1 chain wide at the north-eastern corner of R. 17,097 for Police Purposes, notified 21st January, 1893; and bounded thence by that road bearing 96 degrees 35 minutes 7,986 links to the north-western corner of R. 17,104 for Traffic, notified 21st January, 1893; thence by the western boundary of that reserve bearing 179 degrees 28 minutes 95 1/10 links to the northern boundary of the railway line from Windsor to Richmond; thence by that railway line generally westerly to the south-eastern corner of R. 17,097 for Police Purposes beforementioned; thence by the eastern boundary of that reserve bearing 360 degrees 357 9/10 links, to the point of commencement,—as shown upon a plan catalogued Ms. 568 Sy.
[Ms. 1925-7,057]

[1742] Sydney, 25th September, 1925.

RESERVES FROM SALE AND LEASE GENERALLY.

IT is hereby notified that, in pursuance of the provisions of the 28th and 29th sections of the Crown Lands Consolidation Act, 1913, the Crown Lands hereunder described shall be reserved from sale for the public purposes hereinafter respectively specified, and reserved and exempted from lease generally, and they are hereby reserved and exempted accordingly.

P. F. LOUGHLIN, Minister for Lands.

EASTERN DIVISION.

For Commonage.

LAND DISTRICT OF ARMIDALE, AND GOSTWYCK SHIRE.

No. 58,293 from sale (58,294 from lease generally). County of Sandon, parish of Devon, containing an area of about 760 acres. The Crown Lands within the following boundaries: Commencing at the south-east corner of portion 138; and bounded thence by that portion and portions 134, 133, 132, 20 and 136 generally northerly, westerly and south-westerly to the most southerly north-west corner of the lastmentioned portion; by a line west to the east boundary of portion 23; by that portion and portions 24 and 25 northerly to the Rocky River; by that river and Kentucky Creek upwards to a point due east of starting point; and thence by a line west to that point.

NOTE.—Includes part of Reserve 53,456 from sale and Reserve 53,457 from lease for temporary common, notified 22nd August, 1919, revoked this day.
[Ms. 1925-8,705]

For Preservation of Native Flora.

LAND DISTRICT OF CASINO, AND KYOGLE SHIRE.

No. 58,295 from sale (58,296 from lease generally). County of Rous, parish of Loadstone, containing an area of about 4 acres. The Crown Lands within the following boundaries: Commencing on the right bank of Ford's or Grady's Creek about 1½ chains south-easterly from the south-west corner of portion 115; thence by a line bearing approximately north 65 degrees east 3½ chains to another point on the right bank of Ford's or Grady's Creek aforesaid; thence by that bank of that creek downwards, to the point of commencement.
[Sales 1925-18,807]

For Athletic Sports.

LAND DISTRICT OF COOTAMUNDRY, AND MUNICIPALITY OF COOTAMUNDRY.

No. 58,297 from sale (58,298 from lease generally). County of Harden, town and parish of Cootamundry, containing an area of 12 acres 1 rood 8 perches. The Crown Lands within the following boundaries: Commencing at the intersection of the north-eastern side of Bourke-street with the north-western side of Murray-street; bounded thence by Murray-street to

Adam-street; thence by Adam-street north-westerly 1,070 links; thence by a line at right angles to Bourke-street beforementioned; and thence by that street, to the point of commencement.
[Ms. 1925-8,368]

CENTRAL DIVISION.

For Travelling Stock and Camping.

Land District of Dubbo, and Cobbora Shire.

No. 58,299 from sale (58,300 from lease generally). County of Lincoln, parish of Narran, containing an area of about 30 acres. The Crown Lands bounded by portion 53, Talbragar River, portion 54 and the railway line from Werris Creek to Dubbo.
[Ms. 1925-9,944]

EASTERN DIVISION.

For Public Recreation.

Land District of Newcastle, and Port Stephens Shire.

No. 58,301 from sale (58,302 from lease generally). County of Gloucester, parish of Tomaree, containing an area of 10 acres 1 rood 37 perches. The Crown Lands within the boundaries of measured portion 189. Plan G. 5,290-1,497.
[Ms. 1925-10,291]

[1745] Sydney, 25th September, 1925.

PROPOSED ALTERATION OF THE LIMITS OF THE SUBURBAN LANDS ATTACHED TO THE TOWN OF NUNDLE.

It is hereby notified, for public information, that at the expiration of three months from this date, it is intended, under the provisions of section 23 of the Crown Lands Consolidation Act, 1913, to alter the limits of the suburan lands attached to the town of Nundle, as hereunder described.

P. F. LOUGHLIN, Minister for Lands.

PRIPOSED AMENDED BOUNDARIES OF THE SUBURBAN LANDS.

Land District of Tamworth, and Nundle Shire.

Parish of Nundle, county of Parry, containing an area of about 1,160 acres. The Crown Lands within the following boundaries: Commencing on the right bank of the Peel River at the south-western corner of portion 325; and bounded thence by portions 325, 82 and 208, the western side of road from Nundle to Tamworth, the left bank of Happy Valley Creek, portions 117 and 168 to the southernmost corner of the latter portion; by a line from that corner to the westernmost corner of portion 209 on the southern side of the road from Nundle to Hanging Rock; by that road and T.S.R. 56,714, notified 11th January, 1924, to the right bank of Oakenville Creek; by a line to easternmost corner of portion 372; by the south-eastern boundaries of that portion and portion 274, a line from the southernmost corner of the latter portion to the easternmost corner of Special Lease 24-11 (portion 403), a line from that corner to the northernmost corner of portion 395; by the north-eastern boundaries of that portion to its easternmost corner, a line to the north-east corner of portion 245, the north-eastern boundaries of that portion and portion 339, and the eastern boundary of the latter portion and Permanent Common, dedicated 12th March, 1869, and by a line partly forming the southern boundaries of the Permanent Common, portions 12, 15 and 148; and by the right bank of the Peel River, to the point of commencement,—but exclusive of the town lands as notified 18th March, 1905.

Note.—The suburban boundaries notified 18th March, 1905, are hereby cancelled.

Lithographs showing the proposed alteration may be inspected at the Crown Lands Office, Tamworth.
[Ms. 1925-7,842]

[1746] Sydney, 25th September, 1925.

ALTERATION OF DESIGN OF THE TOWN OF ORANGE.

It is hereby notified, for public information, that, under the provisions of section 23 of the Crown Lands Consolidation Act, 1913, the design of the town of Orange, has been altered by including the whole of Woodward-street, and its prolongation to Dalton-street, and the whole of Dalton-street within the town boundaries.
[Ms. 1925-3,070]

P. F. LOUGHLIN, Minister for Lands.

[1773] Sydney, 25th September, 1925.

PROPOSED CANCELLATION OF DESIGN OF THE VILLAGE OF GULLIGAL.

It is hereby notified, for public information, that at the expiration of three months from this date, it is intended under the provisions of section 23 of the Crown Lands Consolidation Act, 1913, to cancel the design of the village of Gulligal.

P. F. LOUGHLIN, Minister for Lands.

Lithographs showing the proposed cancellation may be inspected at the Crown Land Office, Gunnedah, and at the Department of Lands Sydney.
[Ms. 1925-3,447]

[1786] Sydney, 25th September, 1925.

ERRATA.

In the notification in the Government Gazette of 14th August, 1925, folio 3611, of suburban lands to the village of Kearsley, in the 30th line of the description, for "north 57 degrees 36 minutes north," read "north 57 degrees 36 minutes west"; and in the 40th and 41st lines, for "north 37 minutes 10 chains," read "north 37 minutes east 10 chains."
[Mis. 1925-7,431]

In the notification of Travelling Stock and Camping Reserve No. 58,173, in the Government Gazette of 7th August, 1925, folio 3506, in the description read "The Crown Lands bounded by portions 59, 46, 47 and T.S.R. 30,820" instead of "The Crown Lands bounded by portions 53, 46, 47 and T.S.R. 30,820."
[Sales 1925-13,143]

P. F. LOUGHLIN, Minister for Lands.

[1774] Sydney, 25th September, 1925.

NOTIFICATION SETTING APART CROWN LANDS FOR ADDITIONAL CONDITIONAL PURCHASES, CONDITIONAL LEASES, ADDITIONAL CONDITIONAL PURCHASE LEASES, ADDITIONAL HOMESTEAD SELECTIONS, ADDITIONAL HOMESTEAD FARMS, ADDITIONAL SETTLEMENT LEASES, OR ADDITIONAL CROWN-LEASES.

It is hereby notified that, in pursuance of the provisions of section 85 of the Crown Lands Consolidation Act, 1913, the Crown Lands comprised within the areas hereunder described are hereby set apart for additional conditional purchases or conditional leases (not being conditional leases taken up in virtue of and at the same time as original conditional purchases within the same area), additional conditional purchase leases, additional homestead selections, additional homestead farms, additional settlement leases or additional Crown-leases, and shall become and be available therefore on and after the 2nd November, 1925. It is further notified that the price of the land for additional conditional purchase, or the capital value upon which provisional rentals (where required) shall be lodged, shall be as hereunder specified, except that the provisional rental to be lodged with an application for a conditional lease or an additional settlement lease shall be 2d. per acre. Any additional holding acquired shall be subject to the same conditions (if any and where applicable) which attach to the particular original holding in virtue of which the additional holding was applied for.

Note.—All information may be obtained from, and all forms of application will be filled by, the Crown Lands Agent, free of cost, if so desired by the applicant.

P. F. LOUGHLIN, Minister for Lands.

EASTERN DIVISION.

Land District of Casino, and Tomki Shire.

Price and capital value, £1 15s. per acre.

County of Richmond, parish of Richmond, containing an area of about 30 acres. The Crown Lands bounded by portion 113, the public road from Casino to Ellangowan and Branch Creek.

Note.—Includes parts of T.S. and C.R. 36,944, W.R. 863, and W.R. 863 (South Extension), revoked this day.
[Ms. 1925-8,848]

Land District of Scone, and Upper Hunter Shire.

Price and capital value, £1 per acre.

County of Brisbane, parish of Melbourne, containing an area of about 50 acres. The Crown Lands within the following boundaries: Commencing at north-east corner of portion 124; thence westerly by that portion; thence northerly by portion 80 (part), about 25 chains; and thence generally south-easterly, to the point of commencement.

Note.—Includes part of Block B of 2,600 acres of Crown-lease Area No. 231, notified 2nd October, 1912, which is hereby revoked.
[Ms. 1925-9,446]

[1766] Sydney, 25th September, 1925.

REVOCATION OF DEDICATIONS, &c.

WHEREAS under the 25th section of the Crown Lands Consolidation Act, 1913, power is given for the revocation of the whole or part of any dedication of Crown Land dedicated by the Crown, and for the making of any new dedication thereof: Now, therefore, I do hereby declare that all preliminary action has been taken in connection with the proposed revocation of the dedications, dedications and grants, or parts thereof, of the areas respectively described in the Schedule hereto and the rededication of certain areas for the purposes specified in the Schedule hereto; and I do hereby wholly revoke the said dedications, dedications and grants, in so far as they apply to or affect the said areas, and rededicate such areas where specified in the Schedule hereto, for the respective purposes mentioned.

P. F. LOUGHLIN, Minister for Lands.

Description of an area of 2 acres at Kangaroo Creek (Burragan), dedicated for Public School, 21st April, 1880, the dedication of which is hereby revoked.

EASTERN DIVISION.

Land District of Grafton, and Nymboida Shire.

All that piece or parcel of land situate at Burragan, county of Fitzroy, parish of Bardsley, and State of New South Wales, containing an area of 2 acres, being portion 157. Plan P. 567-1,978.
[Ms. 1925-2,532]

Description of an area of 2 roods at Kangaroo Creek (Burragan), dedicated for Mechanics Institute Site, 1st October, 1895, the dedication of which is hereby revoked.

EASTERN DIVISION.

Land District of Grafton, and Nymboida Shire.

All that piece or parcel of land situate at Burragan, county of Fitzroy, parish of Bardsley, and State of New South Wales, containing an area of 2 roods, being portion 209. Plan F. 1,186-1,810.
[Ms. 1925-2,532]

Description of an area of 2 acres at Bonshaw, being an area dedicated for Public School Site, on 28th July, 1915, the dedication of which is hereby revoked.

EASTERN DIVISION.

Land District of Inverell, and Ashford Shire.

All that piece or parcel of land situate at Bonshaw, county of Arrawatta, parish of Bonshaw, and State of New South Wales, containing an area of 2 acres, —as shown on plan catalogued Ms. 1,379 Ae.
[Ms. 1924-11,899]

Description of an area of 1 rood 32 perches at Sunny Corner, dedicated for National School, 10th January, 1865, the dedication and grant of which are hereby revoked.

All that piece or parcel of land containing an area of 1 rood 32 perches, situated in the county of Roxburgh, parish of Castleton, suburban lands of town of Sunny Corner, and State of New South Wales, being portion 41,—shown on plan N. 110-1,367, in the Department of Lands, Sydney.
[Sales 1925-7,546]

Description of an area of 2 roods 11 perches at Sunny Corner, dedicated 13th April, 1888, for Addition to Public School Site, the dedication of which is hereby revoked.

All that piece or parcel of land containing an area of 2 roods 11 perches, situated in the county of Roxburgh, parish of Castleton, suburban lands of town of Sunny Corner, and State of New South Wales, being portion 52,—shown on plan R. 2,150-1,496, in the Department of Lands, Sydney.
[Sales 1925-7,546]

Description of an area of 1 acre at Obley, dedicated for School Teacher's Residence, 12th September, 1903, the dedication of which is hereby revoked.

All that piece or parcel of land situate at Obley, county of Gordon, parish of Wandawandong, and State of New South Wales, containing an area of 1 acre, being portion 69,—shown on plan G. 3,253-1,567, in the Department of Lands, Sydney.
[Ms. 1925-3,671]

Description of an area of 2 acres at Billabong Creek, dedicated for Public School Site, 9th June, 1897, the dedication of which is hereby revoked.

All that piece or parcel of land situated at Billabong Creek, parish of Tenandra, county of Clarendon, State of New South Wales, containing an area of 2 acres, being portion 269,—shown on plan catalogued C. 3,154-1,578.
[Ms. 1925-3,628]

Description of an area of 2 acres at Ballington, granted for Public School, the grant of which is hereby revoked.

All that piece or parcel of land situate at Ballington, parish of Avenal, county of Durham, and State of New South Wales, being portion 32,—shown on plan P. 46-1,978, in the Department of Lands, Sydney.
[Ms. Ls. 1921-5,878]

Description of an area of 2 acres at Borambula, being an area dedicated for Public School Site, 21st October, 1882, the dedication of which is hereby revoked.

CENTRAL DIVISION.

Land District of Wagga Wagga, and Kyeamba Shire.

All that piece or parcel of land situate at Borambula, county of Wynyard, parish of Borambula, and State of New South Wales, containing an area of 2 acres, being portion 91. Plan P. 826-1,978.
[Leases 1925-7,561]

Description of an area of 1 acre 1 rood 34 perches at Kyuga, dedicated for Public School, 12th March, 1869, the dedication and grant of which are hereby revoked.

EASTERN DIVISION.

Land District of Muswellbrook, and Muswellbrook Shire.

All that piece or parcel of land situate at Kyuga, county of Brisbane, parish of Ellis, containing an area of 1 acre 1 rood 34 perches, being allotments 1, 2, and 3, section 22. Plan Kyuga 1, Roll.
[Misc. 1925-4,098]

Description of an area of 2 acres at Tabrabucca, dedicated 11th January, 1889, for Public School Site, the dedication of which is hereby revoked.

EASTERN DIVISION.

Land District of Rylstone; Rylstone Shire.

All that piece or parcel of land situate at Tabrabucca, county of Roxburgh, parish of Tabrbucca, and State of New South Wales, containing an area of 2 acres, being portion 52. Plan R. 2,175-1,496.
[Misc. 1925-5,336]

Description of an area of 2 roods at Gerrymberryn, dedicated for Mechanics Institute Site, 30th November, 1904, the dedication of which is hereby revoked.

EASTERN DIVISION.

Land District of Grafton, and Nymboida Shire.

All that piece or parcel of land situate at Gerrymberryn, county of Clarence, parish of Southampton, containing an area of 2 roods, being portion 163, as shown on plan C. 1,968-1,577.
[Misc. 1925-4,569]

Description of an area of 21 acres at Clarendon, dedicated 13th November, 1894, for Plantation, the dedication of which is hereby revoked.

All that piece or parcel of land containing 21 acres or thereabouts, situated in the Municipality of Richmond, parish of Ham Common, county of Cumberland: Commencing on the southern side of a road 1 chain wide at the north-eastern corner of R. 17,097 for Police Purposes, notified 21st January, 1893; and bounded thence by that road bearing 96 degrees 35 minutes 7,986 links to the north-western corner of R. 17,104 for Traffic, notified 21st January, 1893; thence by the western boundary of that reserve bearing 179 degrees 28 minutes 95 1/10 links to the northern boundary of the railway line from Windsor to Richmond; thence by that railway line generally westerly to the south-eastern corner of R. 17,097 for Police Purposes before mentioned; thence by the eastern boundary of that reserve bearing 360 degrees 357 9/10 links, to the point of commencement,—as shown upon a plan catalogued Ms. 568 Sy.

[Misc. 1925-7,057]

Description of an area of 1·85 perches at Manly, being part of an area of 1 acre 3 roods 20 perches, proclaimed 20th September, 1887, as a Public Park and known as Tower Hill Park, the dedication of which part is hereby revoked.

All that piece or parcel of land situated at Manly, within the Municipality of Manly, in the parish of Manly Cove, county of Cumberland, and State of New South Wales, containing by admeasurement 1·85 perches, being part of the land comprised in Tower Hill Park: Commencing at a point on the western boundary of that park bearing 352 degrees 44 minutes 40 seconds 42 feet 10½ inches from the intersection of the building lines of Gilbert and Camera streets; and bounded thence by the eastern building line of Camera-street 352 degrees 44 minutes 40 seconds 10 feet; thence by lines 82 degrees 44 minutes 40 seconds 18 feet 1 inch, 352 degrees 44 minutes 40 seconds 6 feet ¾ inch, 82 degrees 44 minutes 40 seconds 14 feet 10 inches, 172 degrees 44 minutes 40 seconds 23 feet 1½ inch, 262 degrees 44 minutes 40 seconds 14 feet 10 inches, 352 degrees 44 minutes 40 seconds 7 feet ¾ inch, and 262 degrees 44 minutes 40 seconds 18 feet 1 inch, to the point of commencement,—shown on plan catalogued Ms. 6,284 Sy., in the Department of Lands.

[Misc. 1925-4,673]

Description of an area of ¼ perch at Tumut, being part of an area of 148 acres originally dedicated for Permanent Common, 18th November, 1870, the dedication of which part is hereby revoked.

County of Wynyard, parish of Tumut, Eastern Division, containing an area of ¼ perch, being part of an area of 148 acres, dedicated for Permanent Common on 18th November, 1870, and within the following boundaries: Commencing at a point on a line bearing 118 degrees 26 minutes from the most southern corner of portion 133, parish of Tumut, and distant therefrom 29 chains 66·5 links; and bounded thence on the north-east by a line bearing 148 degrees 41 minutes 16 links; on the south-east by a line bearing 238 degrees 41 minutes 13·3 links; thence on the south-west by a line bearing 328 degrees 41 minutes 16 links; thence on the north-west by a line bearing 58 degrees 41 minutes 13·3 links, to the point of commencement. Plan W. 5,765-2,119.

[Misc. 1925-5,514]

Description of an area of 1 acre 2 roads at Darlington Point, being part of an area of 8 acres 0 roods 5 perches, dedicated for General Cemetery, 29th April, 1881, the dedication of which part is hereby revoked, and which part is hereby rededicated for General Cemetery (Addition).

CENTRAL DIVISION.

LAND DISTRICT OF NARRANDERRA, AND MURRUMBIDGEE SHIRE.

All that piece or parcel of land situate at Darlington Point, county of Boyd, parish of Waddi, and State of New South Wales, containing an area of 1 acre 2 roods, being portion 121 and part of portion 120, and being within the following boundaries: Commencing at the north-west corner of portion 121; and bounded thence east for 404·5 links to its north-east corner; thence south 371 links; thence west for 404·5 links to the western boundary of portion 120 aforesaid; thence north for 371 links, to the point of commencement. Plan Misc. 1,432 Hay.

[Misc. 1924-13,676]

Description of an area of 2 roods at Laggan, dedicated 21st December, 1923, for Literary Institute Site, the dedication of which is hereby revoked, and which is hereby rededicated for Public Hall Site.

All that piece or parcel of land containing an area of 2 roods, situated at Laggan, parish of Laggan, county of Georgianna, State of New South Wales, being portion 69, shown on plan G. 1,332-1,506, in the Department of Lands, Sydney.

[Ms. 1925-2,826]

Private Advertisements.

REAL PROPERTY ACT.

INTENDED ISSUE OF PROVISIONAL CERTIFICATES OF TITLE.

Vol. 3,034, Fol. 183. Registered proprietor: William McDonald. Land: Lot 13, d.p. 9,895, at Sutherland.

Vol. 2,871, Fol. 32. Registered proprietor: Stanley George Hudson. Land: Lot 2, sec. 3, d.p. 6,949, at Concord.

PROVISIONAL Certificates of Title for the lands above described will be issued after twenty-one days from the date hereof.

NOTICE OF FORECLOSURE.

APPLICATION having been made for foreclosure of the undermentioned mortgage, the land comprised in the said mortgage is hereby offered and will remain open for sale until 6th November, 1925. After that date an order for foreclosure will be issued to the applicant unless the amount mentioned below (with interest up to the time of sale added) has in the meantime been realised by the sale of the mortgaged land:—

Mortgage No. A756,742, dated 23rd September, 1921. Mortgagor: Ernest Cameron. Mortgagee: William Loughnan. Land: Lot 6, d.p. 10,612, at Burwood. Amount required, £648 4s. 6d. and interest from 14th August, 1925.

NOTICE OF FORECLOSURE.

APPLICATION having been made for foreclosure of the undermentioned mortgage, the land comprised in the said mortgage is hereby offered and will remain open for sale until 6th November, 1925. After that date an order for foreclosure will be issued to the applicant unless the amount mentioned below (with interest up to the time of sale added) has in the meantime been realised by the sale of the mortgaged land:—

Mortgage No. A757,863, dated 11th November, 1921. Mortgagor: Ernest Cameron. Mortgagee: William Loughnan. Land: Lot 5, d.p. 10,612, at Burwood. Amount required, £651 15s. 3d. and interest from 14th August, 1925.

NOTICE OF FORECLOSURE.

APPLICATION having been made for foreclosure of the undermentioned mortgage, the land comprised in the said mortgage is hereby offered and will remain open for sale until 6th November, 1925. After that date an order for foreclosure will be issued to the applicant unless the amount mentioned below (with interest up to the time of sale added) has in the meantime been realised by the sale of the mortgaged land:—

Mortgage No. A757,864, dated 13th September, 1921. Mortgagor: Ernest Cameron. Mortgagee: William Loughnan. Land: Lot 7, d.p. 10,612, at Burwood. Amount required: £514 4s. 9d., and interest from 29th August, 1925.

NOTICE OF FORECLOSURE.

APPLICATION having been made for foreclosure of the undermentioned mortgage, the land comprised in the said mortgage is hereby offered and will remain open for sale until 6th November, 1925. After that date an order for foreclosure will be issued to the applicant unless the amount mentioned below (with interest up to the time of sale added) has in the meantime been realised by the sale of the mortgaged land:—

Mortgage No. A791,925, dated 11th November, 1925. Mortgagor: Ernest Cameron. Mortgagee: William Loughnan. Land: Lots 5, 6 and 7, d.p. 10,612, at Burwood. Amount required: £997 12s. 7d., and interest from 14th August, 1925.

W. G. H-WILLIAMS,
Registrar General.

25th September, 1925.
1216 £4 8s.

PRESBYTERIAN CHURCH OF NEW SOUTH WALES.

NOTICE is hereby given that the gentleman whose name is hereunder given has been duly elected and appointed Trustee for the Presbyterian Cemetery at Campbelltown, in room of Richard Bourne Garner, resigned, viz.:—

The Minister of the Charge for the time being.

to act with the remaining Trustees, Edward John King, Samuel Bursill, junr., Ian Wilson Tyerman, Thomas Swan, Henry Stewart Scobie, and the ex-officio Trustees, viz., The Moderator and Clerk of Assembly for the time being.

C. W. WILLIS, Moderator,
Presbyterian Church of New South Wales.

Sydney, 16th September, 1925.
1231 16s.

NOTICE OF RESUMPTION OF LAND BY THE MUNICIPAL COUNCIL OF SYDNEY IN THE STATE OF NEW SOUTH WALES.

WHEREAS the Municipal Council of Sydney (hereinafter called the said Council) is empowered with the approval of the Governor in pursuance of the provisions of the Sydney Corporation Amendment Act, 1905, and any Act or Acts amending the same without further or other authority than the said Acts to purchase or resume (inter alia) all lands required for any of the purposes in the said Acts mentioned And whereas the land described in the Schedule hereto is required by the said Council for the purpose of extending Little Queen street a Public way within the City of Sydney And whereas on the fifth day of August one thousand nine hundred and twenty-four His Excellency the Governor with the advice of the Executive Council approved of the resumption of the land described in the said Schedule for such lastmentioned purpose and also approved of the said Council causing this notice of the resumption of the land mentioned in the said Schedule together with the description of the said land in the said Schedule contained to be published in the New South Wales Government Gazette and four of the Sydney daily newspapers And whereas on the fifteenth day of September one thousand nine hundred and twenty-five the said Council resolved to resume the land described in the said Schedule for such lastmentioned purpose Now therefore the said Council with the approval of His Excellency the Governor with the advice of the Executive Council as aforesaid doth hereby give notice that the land described in the Schedule hereto is hereby resumed by the said Council under the provisions of the Sydney Corporation Amendment Act 1905 aforesaid And the said Council doth hereby also give notice that a plan of such land has been deposited with the City Surveyor at the Town Hall Sydney and with the Chief Surveyor at the Department of Lands Sydney which plans are open for public inspection And the said Council doth hereby also give notice that upon the publication of this notice and the description in the Schedule hereto the land therein described becomes for the purposes and subject to the provisions of the said Acts vested in the said Council for an estate in fee-simple in possession freed and discharged from all trusts obligations estates interests contracts charges rates rights of way or easements whatsoever.

In witness whereof the Common Seal of the Municipal Council of Sydney has been hereunto affixed this seventeenth day of September one thousand nine hundred and twenty-five.

The Common Seal of the Municipal Council of Sydney was hereunto affixed by me WILLIAM GRAZEBROOK LAYTON Town Clerk of the City of Sydney the day and year above written.

(L.S.) W. G. LAYTON,
Town Clerk.

THE SCHEDULE.

All that piece or parcel of land situate lying and being in the City of Sydney parish of Alexandria county of Cumberland and State of New South Wales and containing by admeasurement fifteen (15) perches or thereabouts and being part of the land included in Real Property Act Application 20804 and part of the estate of the late Josephine Mary Butcher: Commencing at a point on the eastern building line of Abercrombie-street said point bearing three hundred and fifty-six (356) degrees fifty (50) minutes thirty (30) seconds distant seventy-eight (78) feet two and seven-eighths ($2\frac{7}{8}$) inches from the northern building line of Tegg's-lane and bounded thence on the west by the eastern building line of Abercrombie-street aforesaid being a line bearing three hundred and fifty-six (356) degrees fifty (50) minutes thirty (30) seconds distant twenty-five (25) feet and one-eighth ($\frac{1}{8}$) of an inch thence on the north by lines bearing eighty-eight (88) degrees six (6) minutes forty-eight (48) seconds distant one hundred and one (101) feet eight and three-quarters ($8\frac{3}{4}$) inches and ninety-seven (97) degrees fifty-three (53) minutes fifteen (15) seconds distant sixty-six (66) feet three and three-quarters ($3\frac{3}{4}$) inches respectively to the intersection of the northern building line of Little Queen street with the present termination of Little Queen street thence on the east by that western termination of Little Queen street being a line bearing one hundred and eighty-eight (188) degrees thirteen (13) minutes distant twenty-five (25) feet to its intersection with the southern building line of Little Queen street thence on the south by lines bearing two hundred and seventy-seven (277) degrees fifty-three (53) minutes fifteen (15) seconds distant sixty-four (64) feet and three-eighths ($0\frac{3}{8}$) of an inch and two hundred and sixty-eight (268) degrees six (6) minutes forty-eight (48) seconds distant ninety-nine (99) feet and half ($\frac{1}{2}$) an inch respectively to the point of commencement be the said several dimensions all a little more or less.

1164 £5 3s.

NOTICE OF DISSOLUTION OF PARTNERSHIP.

NOTICE is hereby given that the partnership heretofore subsisting between the undersigned, Essie Olive McCahon and Leslie James Mantova, carrying on business as motor engineers and agents in Kelly-street, Scone, under the name of "Reliable Garage Service Co.," has been dissolved by mutual consent as and from the first day of August, 1925. All debts due and owing by the said late firm will be received and paid by the said Leslie James Mantova, who will continue to carry on the business at the same place.

Dated at Scone, eleventh day of August, 1925.

L. J. MANTOVA.
E. O. McCAHON.

Witness,—H. McCAHON.
1166 16s.

NOTICE is hereby given that William Charles Hadley Lippmann, of 10 Bligh-street, Sydney, in the State of New South Wales, retired bank manager; Archibald Howie, of 14 Martin-place, Sydney aforesaid, builder and contractor; Theodore John Marks, of 14 Martin-place, Sydney aforesaid, architect; Otto Bohrsmann, of 185 Elizabeth-street, Sydney aforesaid, medical practitioner; John Thomas Walton, of 4 Bridge-street, Sydney aforesaid, public accountant; Francis Leslie Martin, of Bligh-street, Sydney aforesaid, merchant; and William Plant, of 220 Pitt-street, Sydney aforesaid, merchant, intend to apply to the Parliament of New South Wales in the present Session thereof for the passing of a Private Bill to authorise the abovenamed to conduct Lotteries in aid of Charities, and for other the purposes in the said Bill mentioned.

Dated this 21st day of September, 1925.

J. T. WALTON,
4 Bridge-street, Sydney.

1215—1 £3 12s.

THE COMPANIES ACTS, 1899 to 1907, OF THE STATE OF NEW SOUTH WALES.

TOPIKADS LIMITED.

AT an Extraordinary General Meeting of the Members of the abovenamed Company, duly convened and held at the office of Messrs. G. S. Hutton & Macfarlane, Union Trustee Chambers, Queen-street, Brisbane, in the State of Queensland, on the thirty-first day of August, 1925, the following Extraordinary Resolution was duly passed:—

That it has been proved to the satisfaction of this Meeting that the Company cannot by reason of its liabilities continue its business, and that it is advisable to wind up the same, and accordingly that the Company be wound up voluntarily; and that George Rees, of Brisbane, Accountant, be, and he is hereby appointed Liquidator for the purpose of such winding-up at a remuneration of fifty-two pounds ten shillings.

Dated this twelfth day of September, 1925.

B. E. PIKE,
Chairman.

BOUCHARD AND HOLLAND,
Solicitors for the Liquidator,
Queen-street, Brisbane.

1167 £1 5s.

AMICO LIMITED.

EXTRAORDINARY RESOLUTION.

Passed, 16th September, 1925.

AT an Extraordinary General Meeting of Shareholders of Amico Limited, duly convened and held on Wednesday, the 16th day of September, 1925, at 5 p.m., the following Extraordinary Resolution was unanimously passed:—

That it having been proved to the satisfaction of the Company that the Company cannot by reason of its liabilities continue its business, and that it is advisable to wind up the same, that the same be accordingly wound up voluntarily.

The following Resolution was also passed by a large majority:—

That for the purpose of such winding-up, Mr. F. H. Cowper be appointed Liquidator.

Dated at Sydney, this eighteenth day of September, 1925.

H. H. RAYWARD,
Chairman.

Witness,—
G. I. THOMSON, Secretary.

1217 £1

IN THE MATTER OF THE COMPANIES ACT, AND IN THE MATTER OF THE HOTEL ROBERTSON LTD. (IN LIQ.).

NOTICE TO CREDITORS.

ALL claims against the abovenamed Company must be rendered to us, on or before Wednesday next, 30th instant, otherwise they will not be recognised.

P. F. DIMOND, F.I.I.A.,
c/o Foxall & Dimond,
17 Castlereagh-street,

ALFRED J. R. PARSONS, F.I.A.A., F.I.C.A.,
c/o Halberg, Parsons & Anderson,
Australia House,
Wynyard-square,

Liquidators.

Sydney, 23rd September, 1925.

1182 15s.

SHIPS HULL CLEANER AND PAINTER CO. LTD.

SPECIAL RESOLUTION.

Passed, 22nd June, 1925; confirmed, 6th July, 1925.

AT an Extraordinary General Meeting of Shareholders of the Ships Hull Cleaner & Painter Co. Ltd., duly convened and held at B.N.Z. Chambers, Wynyard-street, Sydney, on the 22nd day of June, 1925, the subjoined Special Resolution was duly passed, and at a subsequent Extraordinary General Meeting of the said Company, also duly convened and held at the same place on the 6th July, 1925, the subjoined Special Resolution was duly confirmed:—

That as the Company cannot by reason of its liabilities continue its business it be wound up voluntarily, and that Stephen Percy Mayor Cowley, Public Accountant, B.N.Z. Chambers, Wynyard-street, Sydney, be and is hereby appointed Liquidator for the purpose of such winding-up.

ARTHUR F. BROWNE,
Chairman Confirmatory Meeting.

20th July, 1925.

1187 £1

MUNICIPALITY OF WILLOUGHBY.

LEVELS OF ROAD.

NOTICE is hereby given that the levels of Lane Cove road, from North Sydney Municipal boundary near Oxley-street to Longueville-road have been approved and fixed by Council in accordance with plans and sections, duly signed, sealed and dated the 21st day of September, 1925.

G. A. BAILEY,
Town Clerk.

Town Hall, Chatswood,
23rd September, 1925.

1221 14s.

MUNICIPALITY OF WILLOUGHBY.

LEVELS OF ROAD.

NOTICE is hereby given that the Council of the Municipality of Willoughby proposes to fix the levels of Lane Cove road, from Longueville-road to Boundary-street. Plans and sections showing the levels proposed to be adopted may be inspected at the Town Hall, Victoria-avenue, Chatswood, during office hours. All persons interested are requested to state forthwith in writing, addressed to the undersigned within one month from date of this notice, particulars and objections to the proposal, also any claim for the provision of reasonable access to the property or compensation, in which they are interested.

G. A. BAILEY,
Town Clerk.

Town Hall, Chatswood,
23rd September, 1925.

1222 £1

MUNICIPALITY OF WOOLLAHRA.

VICTORIA-ROAD—LEVELS.

NOTICE is hereby given that the Council has refixed and adopted permanent levels of Victoria-road at the intersection of New South Head road, in accordance with plans and sections duly signed, sealed, and dated this fourteenth day of September, 1925.

J. C. LOUGH,
Town Clerk.

Council Chambers Woollahra.

1176 11s.

MUNICIPALITY OF WOOLLAHRA.

WILLIAM-STREET—LEVELS.

NOTICE is hereby given that plans and sections, showing proposed refixing of levels of William-street, from Pearce-street to New South Head road, are now available for inspection and public information at the Council Chambers, Ocean-street, Woollahra. All persons interested are hereby required to set forth in writing addressed to the undersigned, within one month from the date of this notice any objections to the proposal, and a claim for the provision of reasonable means of access to the property in which they are interested, and also for compensation for any loss or damage which they may sustain by reason of the property being directly affected in any injurious manner by reason of the refixing.

Dated at Woollahra, this seventeenth day of September, 1925.

J. C. LOUGH,
Town Clerk.

1175 £1 2s.

MUNICIPALITY OF AUBURN.

Renaming of Public Roads.

IT is hereby notified that the following alterations of names of roads have been made:—

Original name.	New name.
Afona-street	Northcote-street.
Norwood-road	Cumberland-road.
Gladstone-road	Norval-street.
Stanley-street (between Carnarvon-street and Bligh-street)	Hume-street.
Highgate-street (between Hampstead-road and Karrabah-road)	Argyle-street.
Seymour-street	Wellington-road.
Locomotive-street	Raglan-road.
Uranjallen-street	Wentworth-street.

The Minister's approval to the alterations was obtained on the 8th September, 1925.

J. LONG,
Town Clerk.

Town Hall, Auburn,
23rd September, 1925.

1220 £1 4s.

MUNICIPALITY OF MARRICKVILLE.

Alteration of Street Levels.

NOTICE is hereby given that the Council of the Municipality of Marrickville, in reconstructing Enmore-road and Victoria-road and contingent alterations to intersecting streets proposes to fix the levels of these roads between Stanmore-road and Marrickville-road. All persons interested may set forth in writing, addressed to the undersigned, within one month from the date of this notice, any objection to the proposal, and also any claim for the provision of reasonable means of access to the property in which they are interested. A plan of the proposed levels may be seen at the Town Hall, Marrickville, during office hours.

A. W. JAMES,
Town Clerk.

Town Hall, Marrickville,
24th September, 1925.

1236 19s.

STATEMENT of RECEIPTS and EXPENDITURE of the PASTURES PROTECTION BOARD at CARCOAR, for the Year ending 31st December, 1923.

GENERAL ACCOUNT.

Receipts.	£ s. d.	£ s. d.
To Amount of balance at credit on 31st December, 1922	299 12 1	
Less unpresented cheques ...	2 17 1	
		296 15 0
Amount of deposit fixed at 4 per cent. p.a. on 31st December, 1922		600 0 0
Arrears of assessment, 1922, received		10 10 3
Assessment levied on for year 1923—Large stock at 3d. per per head; sheep at 2s. 9d. per 100. Total assessment levied	1,503 11 10	
Less deductions for rabbit-proof fence...	£ s. d. 210 19 7	
Less arrears owing...	766 10 5	
	977 10 0	
Amount received on account of levy		526 1 10
Fees for sheep brands, marks, and transfers	27 14 9	
Less cost of Gazette notice...	3 0 3	
		24 14 3
Costs allowed by Court		132 14 6
Interest on fixed deposit, £600, at 4 per cent. per annum, from 4th September, 1922, to 4th March, 1923		12 0 0
Fixed or other deposit withdrawn and placed to credit of current account		600 0 0
Deposits on applications for wire-netting ...		26 5 0
Bookkeeping fees re wire-netting accounts ...		18 6 10
Exchange added to cheques		3 13 0
		£2,251 0 8

Expenditure.	£ s. d.	£ s. d.
By Certificates issued and paid for skins and scalps, &c.—		
Kangaroo, wallaby, and native dog scalps ...		52 14 6
Election expenses		4 4 0
Directors' travelling expenses		54 12 0
Salaries—Inspector of Stock		575 7 9
Rabbit Inspector		306 10 0
Secretary		159 3 4
Postage, telegrams, and telephone		43 14 4
Printing, advertising, and stationery		47 14 5
Fuel		0 12 0
Rent and lighting		13 0 0
Contribution P.P. Board Council of Advice ...		10 10 0
Contribution (section 26, P.P. Act), 3 per cent. on £1,325, 1922 revenue		39 15 0
Auditing		6 6 0
Exchange and Bank fees		8 17 10
Fixed or other deposit withdrawn and placed to credit of current account		600 0 0
Premium on fidelity guarantee		0 14 6
Other expenditure in detail—		
Office furniture, £15; sanitary fees, 19s. 6d.		15 19 6
Office cleaning, £6 10s.; legal expenses, £64 11s.		71 1 0
Delegate's expenses, £5; overbanked, 3s....		5 3 0
Brand and mark fees refunded		0 5 0
Amount at fixed deposit on 31st December, 1923, at 4½ per cent., A.B.C. Bank at Carcoar		200 0 0
	£ s. d.	
Balance in Bank	36 17 6	
Less unpresented cheques ...	2 1 0	
		34 16 6
		£2,251 0 8

WIRE-NETTING ACCOUNT.

Receipts.	£ s. d.
To Amount received as principal	630 15 6
Amount received as interest	140 15 2
Amount received as fines re wire-netting instalments	2 0 2
Other items in detail:—	
Exchange	0 15 8
Excess payment on instalment	0 0 6
	£774 7 0

Expenditure.	£ s. d
By Minister for Lands	773 10 10
Other items in detail:—	
Exchange and duty...	0 16 2
	£774 7 0

Dated at Carcoar, this 29th day of November, 1924.

M. M. HILL, Chairman.
O. H. PILLINGER, Secretary.

We certify that all the books and vouchers in the possession of the Board have been duly audited by us and found to be correct.

ALLAN H. HOLE, } Auditors.
J. SLOANE, }

 £4 10s.

CARCOAR PASTURES PROTECTION BOARD.

PASTURES PROTECTION FUND.

STATEMENT of RECEIPTS and EXPENDITURE for the Year ended 31st December, 1924.

RECEIPTS.	£ s. d.	£ s. d.
To Credit balance at A.B.C. Bank on 31st December, 1923 ...	36 17 6	
Less unpresented cheques ..	2 1 1	
		34 16 6
Fixed deposit withdrawn and placed to credit of current account	....	200 0 0
Interest on fixed deposit, £200 at 4½ per cent. p.a., from 1st June, 1923, to 1st June, 1924	.....	9 0 0
Assessment		
Arrears of assessment received	745 17 9	
Amount due as levy for year ended 31st December, 1924—		
26,446 large stock at 3d. per head; 705,702 sheep at 2s 11d. per 100 head ... ... £ s. d. 1,311 9 3		
Partly stocked land—		
Agricultural land at 1 sheep to 3 acres 4 17 3		
Other land at appraised value ... 68 8 4		
Unstocked land—		
Agricultural land at 1 sheep to 3 acres 0 0 2		
Other land at appraised value ... 2 19 9		
Total assessment levied	1,387 14 9	
Arrears brought forward from previous years	766 10 5	
Less deductions for rabbit-proof fence.. £ s. d. 183 7 2		
Arrears owing current year ... 299 0 4		
Arrears owing previous years ... 20 12 8		
	905 7 3	
Amount received on account of assessment		1,651 5 0
Assessment overpaid	.....	0 10 0
Fees for sheep brands and marks	19 1 3	
Gazette fees collected ..	7 12 0	
		26 13 3
Wire-netting—		
Deposits on application ...	33 15 0	
Bookkeeping fees	21 10 0	
Refund, insurance premium, regn. fees	9 14 2	
		64 19 2
Fines (net)	... ...	11 0 0
Exchange added to cheques ...	... ...	9 2 7
Other receipts in detail—		
Refund from R.I. Fund account ...	...	42 5 0
Trav. rates credited in error	.	69 13 10
Rent	.. ..	4 0 0
Amounts not accounted for	... ...	0 7 0
		£2,123 12 4

EXPENDITURE.	£ s. d.	£ s. d.
By Administrative expenses—		
(a) Salaries and allowances—		
Secretary, from 31st December, 1923, to 31st December, 1924, at £155 p.a.	143 6 8	
Stock Inspector's salary from 31st December, 1923, to 31st December, 1924, at £400 p.a.	396 0 5	
Stock Inspector's equipment allowance from 31st December, 1923, to 31st December, 1924, at £200 p.a.	200 0 0	
Rabbit Inspector's salary, from 31st December, 1923, to 31st December, 1924	312 0 0	
		1,051 7 1
Chairman's fees	12 12 0	
Directors' travelling expenses	45 9 0	
		58 1 0
(b) Office expenses—		
Audit fee	9 9 0	
Cleaning	6 10 0	
Fuel	0 13 0	
Furniture	15 2 9	
Lighting	0 12 10	
Postage..	41 0 0	
Printing and advertising ...	54 10 8	
Rent	15 2 0	
Stationery	1 12 3	
Telephone	6 6 6	
		150 19 0
(c) Bank fee	1 0 0	
Cheque-books	2 0 0	
Exchange	8 11 3	
		11 11 3
Conference expenses—		
P.P. Boards Convention		5 15 0
Legal expenses—		
Solicitor's fees		8 8 0
Contribution, P.P. Boards' Council of Advice		10 10 0
Search fees		25 15 6
Wire-netting—Refund deposits on applications		2 15 0
Certificates issued and paid for skins and scalps, &c.—	£ s. d.	
Paid from P.P. Fund in error	42 5 0	
Crows and hawks at 2d. and 2s.	60 0 0	
		102 5 0
Expenditure under special Ministerial approval—		
Refund of Court fees ...	0 4 0	
Freight	0 4 8	
Refund of rates	0 13 6	
		1 2 2
Other expenditure in detail—		
Proportion of Inspector Cox's retiring allowance		21 15 11
Sanitary fees		2 19 3
Amount shortbanked		6 2 1
	£ s. d.	
Balance in bank	674 1 2	
Less unpresented cheques...	9 15 1	
		664 6 1
		£2,123 12 4

Dated at Carcoar, this 9th day of April, 1925.

M. M. HILL, Chairman.
V. A. PILLINGER, Secretary.

We certify that all the books and vouchers in the possession of the Board have been duly audited by us and found to be correct.

A. H. HOLE, J. SLOANE, } Auditors.

893 £6

MUNICIPALITY OF LIVERPOOL.

NOXIOUS PLANT.

IT is hereby notified in terms of section 469 of the Local Government Act that the Council of the Municipality of Liverpool declares the plant named hereunder, to be a noxious plant within the Municipality of Liverpool:—

Scientific Name.	Name by which commonly known.
Leptospermum	Stunted ti-tree.

J. MARSH,
Town Clerk.

Town Hall, Liverpool,
19th September, 1925.

1168 15s.

MUNICIPALITY OF MANLY.

ALTERING NAME—HARBOARD-STREET.

IN compliance with the provisions of Ordinance 30, under the Local Government Act: Notice is hereby given that the Minister for Local Government has, upon the application of the Council, approved of the name of Harboard-street within this Municipality being altered, and such thoroughfare will therefore be known after this date as "Lodge-street."

L. C. WELLINGS,
Town Clerk.

Town Hall, Manly,
21st September, 1925.

1207

MUNICIPALITY OF BANKSTOWN.

ELECTRICITY EXTENSION LOAN £6,000.

ATTENTION is hereby drawn to an error in the advertisement published in the Gazette No. 118 of 4th September instant, viz., South Ward—Howard-road should read Arab-road.

This notification is for the purpose of correcting the abovementioned error.

W. G. MILLER,
Town Clerk.

Council Offices, Bankstown.
18th September, 1925.
1171 13s.

ASHFORD SHIRE.

PUBLIC GATE APPLICATION.

NOTICE is hereby given that the following applications have been lodged for the registration of Public Gates on roads within the Shire, viz.:—

J. A. Sargeant for registration of a Public Gate on the eastern boundary of portion 19, parish Bowman, and Margaret Strahley, for a Public Gate on the western boundary of portion 32, parish Bowman, both on road from Tenterfield to Bonshaw. Messrs. Sinclair Bros., for permission to remove a Public Gate from the northern boundary of portion 51 to the northern boundary of portion 22, parish of Ashby, road Ashford to Bonshaw. Any persons interested may within a period of twenty-eight days lodge objections in writing against the granting of any of the said applications, failing which the Council proposes granting registration.

Dated at Ashford, this 16th day of September, 1925.

O. V. JOHNSON,
Shire Clerk.
1174 £1 3s.

SHIRE OF WOLLONDILLY.

PUBLIC GATE.

NOTICE is hereby given that the Council of the above Shire has granted permission to the Rev. John Boardman, of Five Dock, to erect Public Gate No. 26 across road from Dobson's Quarry to Great Southern road.

D. H. MACDONALD,
Shire Clerk.

19th September, 1925.
1165 11s.

GOODRADIGBEE SHIRE COUNCIL.

PUBLIC GATE.

NOTICE is hereby given that it is proposed to permit the erection of a Public Gate at the main entrance to the Binalong Common to take the place of the present Common gate. Objections must be received by the undersigned within twenty-eight days from the date of this notification in the Government Gazette.

A. FYFE,
Shire Clerk.

Shire Chambers, 27th September, 1925.
1169 14s.

DORRIGO SHIRE COUNCIL.

ASSISTANT INSPECTOR OF SLAUGHTER-HOUSES.

NOTICE is hereby given that Constable Clement Leslie Murray, of Coramba, has been appointed Assistant Inspector of Slaughter-houses, within the Police Patrol of Coramba, Dorrigo Shire.

A. G. BROAD,
Shire Clerk.

Coramba, 23rd September, 1925.
1219 12s.

CARCOAR PASTURES PROTECTION BOARD.
RESERVES IMPROVEMENT FUND.
STATEMENT of RECEIPTS and EXPENDITURE for Year ended 31st December, 1924.

RECEIPTS.	£ s. d.	£ s. d.
To credit balance at 31st December, 1923		349 4 10
Interest		11 3 3
Travelling rate collected in Carcoar P.P. District		11 5 8
Travelling rate received from other P.P. Boards—		
Bathurst	19 3 5	
Coonamble	2 11 7	
Brewarrina	4 8 4	
Condobolin	12 5 9	
Dubbo	1 5 9	
Forbes	6 15 2	
Goulburn	1 15 7	
Denman	1 13 2	
Molong	15 14 0	
Moree	1 15 8	
Nyngan	0 7 3	
Gundagai	0 5 0	
Parramatta	0 11 6	
Yass	5 9 8	
Young	17 13 2	
Walgett	1 18 6	
		93 3 6
Deposits on contracts		50 0 0
Other receipts in detail—		
An amount of £2 10s. was received from Thos. Hogan. This cannot be identified		2 10 0
		£717 4 3

EXPENDITURE.	£ s. d.	£ s. d.
By Travelling rate—Refunded to other P.P. Boards—		
Bathurst	2 18 3	
Goulburn	0 0 4	
Yass	0 0 7	
Tamworth	0 7 10	
Young	1 10 8	
Forbes	7 12 11	
Molong	5 1 7	
Travelling rate refunded to stock owners	15 3 8	
		32 15 0
Reserves improvement—		
Briar and burr cutting	41 0 0	
Water supply	331 18 10	
Clearing	1 0 0	
		373 18 10
Administrative expenses—		
(a) Salaries and allowances—		
Secretary, from 31st December, 1923, to 31st December, 1924, at £15 p.a.		11 5 0
Stock Inspector's salary		5 0 0
Commission to Permit Inspectors		13 19 4
(b) Office expenses—		
Advertising		6 0 2
Fuel		9 19 6
Postage		2 0 0
Printing and stationery		7 9 3
Telephone		0 10 0
(c) Cheque-books		1 4 0
Other expenditure in detail—		
Refund to P.P. Fund (salary)		1 5 0
	£ s. d.	
Shortbanked	4 13 9	
Credit balance at 31st December, 1924	197 3 7	
		201 17 4
		£717 4 3

Dated at Carcoar, this 6th day of April, 1925.

M. M. HILL, Chairman,
V. A. PILLINGER, Secretary.

We certify that all the books and vouchers in the possession of the Board have been duly audited by us and found to be correct.

A. H. HOLE,
J. SLOANE, } Auditors.

£3 10s.

894

COONAMBLE PASTURES PROTECTION BOARD.
PASTURES PROTECTION FUND.
STATEMENT of RECEIPTS and EXPENDITURE for Year ended 31st December, 1924.

Receipts.	£ s. d.	£ s. d.	£ s. d.
To Credit balance at Bank of N.S. Wales, on 31st December, 1923	1,140 15 7		
Less unpresented cheques ...	48 19 2		1,091 16 5
Assessment—			
Arrears of assessment received...	18 15 5		
Amount due as levy for year ended 31st December, 1924—			
20,661 large stock at 2d. per head ... ... £ 172 s. 3 d. 6			
1,132,715 sheep at ¾d. per head 1,769 17 4			
Total assessment levied	1,942 0 10		
Arrears brought forward from previous years	11 13 4		
Total	1,972 9 7		
Less deductions for rabbit proof fence 108 0 7			
Arrears owing current year... 210 18 5			
Arrears owing previous years 11 13 4			
	330 12 4		
Amount received on account of assessment			1,641 17 3
Fees for sheep brands and marks	33 17 6		
Gazette fees collected ...	9 19 0		
		43 16 6	
Travelling charges		40 5 8	
Wire-netting—Deposits on applications ...		4 0 0	
Costs allowed by Court		30 1 0	
Sale of forms		0 2 6	
Exchange added to cheques		2 18 1	
Other receipts in detail—			
Burning debris deposits		35 0 0	
Refund of tax on car		4 0 0	
Carried forward			£2,893 17 5

Expenditure.	£ s. d.	£ s. d.	£ s. d.
By Administrative Expenses—			
(a) Salaries and Allowances—			
Secretary, from 1st January, 1924, to 31st December, 1924, at £225 p.a.	225 0 0		
Stock Inspector's salary from 1st January, 1924 to 31st December, 1924	467 10 0		
Rabbit Inspector's salary, from 1st January, 1924, to 31st December, 1924	348 6 8		
Boards Car—			
Purchase of new car	190 3 4		
Running expenses	100 0 6		
Chairman's fees	30 19 0		
Directors' travelling expenses ...	44 13 0		
			1,406 12 6
(b) Office expenses—			
Advertising	26 16 6		
Audit fee	15 15 0		
Cleaning	18 7 6		
Fuel	4 12 6		
Lighting	2 7 8		
Maps	3 10 0		
Postage	28 1 9		
Rent	75 0 0		
Stamp duty	4 3 4		
Stationery...	33 0 1		
Subscription to Government Gazette...	1 15 0		
Telephone	15 15 8		
			229 5 0
(c) Bank fee	0 15 0		
Cheque-books	2 4 9		
Exchange	3 14 10		
			6 14 7
Conference expenses—P.P. Board's convention			7 4 2
Legal expenses—Solicitors' fees ...			72 1 10
Contribution to Consolidated Revenue (3 per cent on £2,564 16s. 6d. for year ended 31st December, 1923			76 18 10
Contribution, P.P. Boards' Council of Advice			5 5 0
Election expenses—			
Stock Inspector's travelling removal expenses...			19 15 4
Insurance, Workers Compensation Act (Board Staff only) ...	3 19 8		
Fidelity guarantee	4 15 6		
			8 15 2
Gazette fees remitted to Goverment Printer for sheep brands and marks			9 19 0
Search fees			5 3 6
Travelling charges refunded ...			30 5 0
Certificates issued and paid for skins and scalps, &c.—			
4,137 Crows, at 6d. per scalp	103 8 6		
378 Eagle hawks, at 2s. 6d. per scalp	47 5 0		
10 Native dogs, at £1 per per scalp	10 0 0		
159 Foxes, at 2s. per scalp ...	15 18 0		
212 Eagle hawks, at 5s. per scalp	53 0 0		
			229 11 6
Expenditure under special Ministerial approval—			
Bonus to Secretary	25 0 0		
Burning scalps	3 0 0		
Fee writing up brands and marks register	18 18 0		
			46 18 0
Other expenditure in detail—			
Refund burning debris deposits			5 0 0
Refunds account brands and marks			0 17 0
Insurances, car and furniture ...			11 16 4
Miscellaneous expenses			10 8 0
Fixed deposit at Bank of N.S.W. at 3½ per cent. p.a., on 31st December, 1924			400 0 0
Carried forward			£2,583 10 9

COONAMBLE PASTURES PROTECTION BOARD.—*continued.*

PASTURES PROTECTION FUND.—*continued.*

STATEMENT of RECEIPTS and EXPENDITURE for Year ended 31st December, 1924.—*continued.*

	£ s. d.		£ s. d.	£ s. d.
Brought forward	2,893 17 5	Brought forward ...		2,583 10 9
		Balance in Bank	328 9 2	
		Less unpresented cheques ...	18 2 6	
				310 6 8
	£2,893 17 5			£2,893 17 5

Dated at Coonamble, this 25th day of March, 1925.

J. B. PEACOCK, Chairman.
D. T. MACDONALD, Secretary.

I certify that all the books and vouchers in the possession of the Board have been duly audited by me and found to be correct.

A. GAYE, F.A.A., Auditor.

905 £7 10s.

COONAMBLE PASTURES PROTECTION BOARD.

RESERVES IMPROVEMENT FUND.

STATEMENT of RECEIPTS and EXPENDITURE for Year ended 31st December, 1924.

RECEIPTS.

	£ s. d.	£ s. d.
To Credit balance at 31st December, 1923		913 10 7
Travelling rate collected in Coonamble P.P. District		2,207 19 2
Travelling rate received from other P.P. Boards—		
Balranald	3 10 0	
Bathurst	4 19 4	
Braidwood-Broulee	0 0 6	
Canonba	87 0 4	
Condobolin	0 2 9	
Coonabarabran	161 9 1	
Cumberland	0 15 5	
Deniliquin...	0 14 2	
Dubbo	81 12 4	
Forbes	6 11 5	
Jerilderie	0 2 9	
Maitland	0 1 0	
Molong	13 16 2	
Moree	7 4 8	
Mudgee	0 8 3	
Narrabri	5 6 2	
Narrandera	4 2 6	
Pilliga	84 8 3	
Queanbeyan	0 10 0	
Tamworth...	3 11 1	
Tenterfield	7 1 2	
Walgett	360 15 5	
Yass	1 1 11	
		835 3 8
Rent from leased reserves		11 16 0
Registration of working large stock		94 15 6
Hire of poison carts		1 0 0
Impounding charges		19 1 1
Fines		1 0 0
Other receipts in detail—		
Refund of travelling rate received from other Boards...		5 15 8
Burr cutting		0 16 2
Exchange		0 17 0
Wages Water Conservation—claim on Insurance Company		6 0 0
		£4,097 14 10

EXPENDITURE.

	£ s. d.	£ s. d.
By Travelling Rate—Refunded to other Boards—		
Albury	1 18 3	
Armidale	4 3 11	
Bathurst	16 7 5	
Canonba	99 13 8	
Carcoar, £2 11s. 7d.; Condobolin, £1 9s. 7d.	4 1 2	
Cooma, 12s. 2d.; Coonabarabran, £204 12s. 8d.	205 4 10	
Deniliquin, 2s. 9d.; Dubbo, £222 16s. 5d.	222 19 2	
Forbes	8 14 2	
Glen Innes	3 9 9	
Gundagai	9 15 4	
Jerilderie	0 18 0	
Molong	20 0 4	
Mudgee	4 6 6	
Narrabri	24 17 4	
Pilliga	85 12 1	
Tamworth...	51 19 2	
Urana	1 13 3	
Wagga, £1 9s. 9d.; Walgett, £118 10s. 1d.	119 19 10	
Young	1 9 3	
		887 3 5
Travelling rate refunded to stock owners		115 5 2
Reserves improvement—		
Destruction of rabbit harbour ...	958 19 5	
Briar and burr cutting	678 19 1	
Water supply	339 16 9	
		1,977 15 3
Administrative expenses—		
(*a*) Salaries and allowances—		
Secretary, from 1st January, 1924, to 31st December, 1924, at £100 p.a. ...		100 0 0
Commission to permit inspectors... ...		52 7 2
(*b*) Office expenses—		
Advertising		21 4
Stamp duty		4 3 4
Stationery		14 13 11
(*c*) Cheque-books		2 4 9
Exchange		4 9 6
Insurance, Workmen's Compensation Act (Workmen employed only)...		9 2 10
Impounding expenses (droving, &c.)		4 12 0
Contribution to Consolidated Revenue (3 per cent. on £2,039 4s. 1d.) for year ended 31st December, 1923		61 3 6
Credit balance at 31st December, 1924 (less unpaid cheques)		843 10 0
		£4,097 14 10

Dated at Coonamble, this 25th day of March, 1925.

J. B. PEACOCK, Chairman.
S. T. MACDONALD, Secretary.

I certify that all the books and vouchers in the possession of the Board have been duly audited by me and found to be correct.

A. GAYE, F.A.A., Auditor.

906 £4 10s.

COONAMBLE PASTURES PROTECTION BOARD—*continued.*

WIRE-NETTING ACCOUNT.

Receipts.	£ s. d.	Expenditure.	£ s. d.
To Amount received as principal	123 15 6	By Minister for Lands	194 13 10
Amount received as interest	70 18 4	Other items in detail—Exchange	0 1 0
Other items in detail—Exchange	0 1 0		
	£194 14 10		£194 14 10

Dated at Coonamble, this 25th day of March, 1925.

J. B. PEACOCK, Chairman.
D. T. MACDONALD, Secretary.

I certify that all the books and vouchers in the possession of the Board have been duly audited by me, and found to be correct.

A. Gaye, F.A.A., Auditor.

907 £1 10s.

COBAR PASTURES PROTECTION BOARD.

PASTURES PROTECTION FUND.

STATEMENT of RECEIPTS and EXPENDITURE for Year ended 31st December, 1924.

Receipts.	£ d.	£ d.
To Credit balance at Commercial Bank on 31st December, 192 .	885 1 11	
Less unpresented cheques ...	107 12 0	
		777 9 11
Assessment—		
Arrears of assessment received		84 16 4
Amount due as levy for year ended 31st December, 192 :—	£ s. d.	
Large stock at 3d. per head ; sheep at ½d. per head... ...	892 0 3	
Total assessment levied ...	892 0 3	
Arrears brought forward from previous years	115 13 5	
Total		1,007 13 8
Less arrears owing current year ...	198 4 10	
Arrears owing previous years ...	115 13 5	
	313 18 3	
Amount received on account of assessment		693 15 5
Fees for sheep brands and marks	16 14 3	
Gazette fees collected	0 1 0	
		16 15 3
Travelling charges		372 7 4
Fines (net)		1 19 6
Exchange added to cheques ..		0 2 0
Other receipt in detail—Payment for scalps from Western Lands Board		73 0 0
		£2,020 5 9

Expenditure.	£ s. d.	£ s. d.
By Administrative Expenses :—		
(*a*) Salaries and Allowances :—		
Secretary from 1st January, 1924 to 31st December, 1924, (7 months at £100, 5 months at £150 p.a.	121 13 4	
Stock Inspector's salary from 1st January, 1924, to 31st December, 1924, a £375 p.a.	362 16 4	
Stock Inspector's equipment allowance from 1st January, 1924 to 31st December, 1924, at £200 p.a.	200 0 0	
Directors' travelling expenses	55 0 0	
		739 9 8
(*b*) Office expenses :—		
Advertising	6 0 0	
Audit fee	3 3 0	
Lighting	0 2 6	
Postage	7 0 0	
Printing	1 14 3	
Stationery	10 9 0	
Telephone and P.O. box fee...	3 10 0	
		31 18 9
(*c*) Bank fee	0 10 0	
Cheque books...	0 16 8	
Exchange	0 11 6	
		1 18 2
Legal expenses—		
Cost of summons		0 16 0
Contribution to Consolidated Revenue (3 per cent. on £.) for year ended 31st December, 1924		32 9 6
Contribution, P.P. Boards Council of Advice		10 10 0
Insurance—Workmen's Compensation Act (Board Staff only), fidelity guarantee ...		1 0 0
Gazette fees remitted to Government Printer for sheep brands and marks. ...		0 16 6
Travelling charges refunded ...		190 7 0
Certificates issued and paid for skins and scalps, &c. :—		
11 Native dogs at £3, per scalp...	33 0 0	
236 Eagle hawks at 2s. per scalp...	23 12 0	
		56 12 0
Other expenditure in detail :—		
Refund brands and marks ...		1 10 0
Maitland P.P. Board, retiring allowance Inspector, Cotton		141 10 4
Cash in hand		11 11 8
Balance in Bank	835 11 2	
Less unpresented cheques ...	35 15 0	
		799 16 2
		£2,020 5 9

Dated at Cobar, this 28th day of February, 1925.

H. FLETCHER, Chairman.
J. H. BAKER, Secretary.

I certify that all the books and vouchers in the possession of the Board have been duly audited by me and found to be correct.

Wm. Polson, Auditor.

898 £5

ARMIDALE PASTURES PROTECTION BOARD.

PASTURES PROTECTION FUND.

STATEMENT of RECEIPTS and EXPENDITURE for the Year ended 31st December, 1924.

Receipts.

	£ s. d.	£ s. d.
To Credit Balance at Government Savings Bank on 31st December, 1923	1,331 10 10	.....
Less unpresented cheque ...	81 0 8	
		1,250 10 2
Cash in hand on 31st Dec., 1924, £44 9s. 8d.; stamps, £9		53 9 8
Fixed deposit withdrawn and placed to credit of Current Account...		1,000 0 0
Interest on fixed deposit, £1,000, at 4 per cent. p.a. from 1st Jan., 1923		20 0 0
Interest on deposit in Government Savings Bank, £1,435 2s. 7d. from 1st July, 1925 to 30th June, 1924...		51 9 6
Assessment:—		
Arrears of assessment received		124 0 11
Arrears brought forward from previous year		187 8 6
Less arrears owing previous years ...		63 7 7
Assessment overpaid		0 2 6
Fees for sheep brands and marks, Gazette fees collected		40 11 6
Travelling charges		776 12 0
Wire-netting—		
Deposits on applications ...	41 10 0	
Bookkeeping fees	0 10 0	
		42 0 0
Fines (net)		12 6 6
Costs allowed by Court		1 16 0
Exchange added to cheques		1 12 11
Other receipts in detail—		
Travelling rates received account R.I. Fund		16 13 4
Impounding fees		1 1 0
Tuberculin tests		0 5 0
Proportion of administrative expenses R.I. Fund		496 4 0
Sundry income		1 0 0
		£3,889 15 0

Expenditure.

	£ s. d.	£ s. d.
By Administrative expenses—		
(a) Salaries and allowances—		
Secretary, from 1st Jan., 1924, to 31st Dec., 1924, at £300–£350 p.a.	316 13 4	
Stock Inspector's salary from 1st Jan., 1924, to 31st Dec., 1924, at £475 p.a.	475 0 0	
Stock Inspector's subsistence allowance	16 8 7	
Rabbit Inspector's salary from 1st Jan., 1924, to 31st Dec., 1924, Including Rabbit Inspector's forage allowance from 1st Feb., 1924, to 31st Dec., 1924	623 6 8	
Board's car—Repairs, Running expenses	128 17 8	
Chairman's fees...	12 12 0	
Director's travelling expenses	110 5 0	
		1,683 3 3
(b) Office expenses—		
Advertising	27 15 6	
Audit fee	21 0 0	
Cleaning...	16 17 0	
Fuel	0 14 6	
Furniture	15 10 0	
Lighting	0 10 0	
Postage	50 16 9	
Printing	32 0 0	
Rent	50 0 0	
Stamp duty	0 10 0	
Stationery	36 13 1	
Subscription to Government Gazette	1 15 0	
Telephone	10 9 9	
		264 12 0
(c) Bank fee, cheque-books, exchange	.....	7 5 6
Conference Expenses Secretaries' conference	.....	8 0 0
Legal expenses:—Solicitor's fees, cost of summons, witnesses' expenses	.....	26 17 6
Contribution to consolidated revenue (3 per cent. on £2,498 16s. 7d.) for year ended 31st Dec., 1923	.....	74 19 3
Contribution P.P. Board's council of Advice	.....	5 5 0
Insurance—		
Motor car	6 16 4	
Fidelity guarantee	4 15 6	
		11 11 10
Gazette fees remitted to Government Printer for sheep brands and marks	.....	3 8 0
Travelling charges refunded ...	.....	714 4 1
Wire netting—refund deposits on applications	.....	1 5 0
Certificates issued and paid for skins and scalps, &c.—		
Hawks, at 1s. per scalp ...	5 9 0	
Crows, at 1s. per scalp ...	156 8 2	
Native dogs, at £1 and 5s. per scalp...	209 5 10	
Foxes' cubs, at 2s. 6d. per scalp	135 18 6	
		507 1 6
Other expenditure in detail—		
Amounts paid account R. I. Fund	.....	3 15 6
Sundry expenses, sanitary fees, &c.	.....	5 3 8
Letter-box fee	.....	1 0 0
Cash in hand, 31st Dec., 1924 ...	.....	0 0 1
Balance in bank	608 4 5	
Less unpresented cheques ...	36 1 7	
		572 3 10
		£3,889 15 0

H. M. CROFT, Chairman.
D. Q. LONSDALE, Secretary.

ARMIDALE PASTURES PROTECTION BOARD.

RESERVES IMPROVEMENT FUND.

STATEMENT of RECEIPTS and EXPENDITURE for year ended 31st December, 1924.

Receipts.

	£	s.	d.
Credit balance at 31st December, 1923	1,506	2	4
Cash on hand at 31st December, 1923—petty cash	0	4	7
Interest	67	9	5
Exchange	0	11	9
Travelling rate collected in Armidale P.P. district	3,080	11	2
Travelling rate received from other P.P. Boards :—	£	s.	d.
Glen Innes	131	8	2
Inverell	107	9	9
Moree	72	18	8
Pt. Macquarie	10	16	2
Gloucester	8	18	3
Tamworth	76	5	11
Singleton	0	13	8
Grafton	60	11	0
Cumberland	0	8	11
Tenterfield	87	4	3
Narrabri	16	11	10
Warialda	17	7	5
Walgett...	34	12	2
Upper Hunter	0	2	2
Pilliga	5	3	8
Coonamble	4	3	11
Jerilderie	5	3	4
Coonabarabran...	4	10	2
Denman	3	0	0
	647	9	5
Commission on collection	30	4	7
Impounding charges	3	1	0
Fines } Costs }	78	17	8
Other receipts in detail—			
Refund amount overpaid, Workmen's compensation policy	0	11	8
Sundry income	0	0	6
Carried forward	£5,415	4	1

Expenditure.

	£	s.	d.	£	s.	d.
R.I. Fund—Travelling Rates Refunded to other Boards, 1924 :—						
Tamworth	510	11	2			
Glen Innes	46	0	0			
Inverell...	132	4	2			
Gloucester	18	6	7			
Warialda	96	5	2			
Upper Hunter	64	14	7			
Dubbo	0	15	0			
Mudgee	0	6	7			
Hume	0	10	11			
Molong	0	14	8			
Forbes	1	10	9			
Young	0	16	2			
Gundagai	1	6	4			
Moree	70	17	7			
Narrabri	40	10	10			
Denman...	4	18	5			
Coonabarabran...	2	15	9			
Maitland	3	6	9			
Grafton	0	11	4			
Pt. Macquarie	1	0	10			
Wagga	0	12	0			
Pilliga	0	10	6			
Singleton	1	14	4			
Tenterfield	10	10	3			
Walgett...	2	11	2			
	1,014	1	10			
Amount deducted as commission on collections	30	4	7			
				1,044	6	5
Travelling rate refunded to stock owners	132	13	6			
				132	13	6
Reserves Improvement—						
Suckering and grubbing ...	1,050	16	0			
Fencing, clearing, &c.	348	4	6			
				1,399	0	6
Material and Equipment—						
Tools, repairs	0	19	6	0	19	6
Administrative Expenses—						
(a) Salaries and Allowances :—						
Secretary's salary 42 per cent. from 1st May, to 31st December,, 1924, at £300 p.a.	...	...		125	0	0
Stock Inspector's Salary, 30 per cent. 1st January, 1924, to 31st December, 1924, at £475 per annum	...	...		142	10	0
Board's car—						
50 per cent Repairs ... ... } Running expenses ... ... }				64	8	10
Commission to Permit Inspectors	...	...		97	4	9
(b) Office Expenses—						
Advertising and printing				16	11	4
50 per cent. Audit fee				10	10	0
50 per cent. Cleaning, lighting, and rent				33	13	6
Furniture				4	7	0
Maps				28	7	0
50 per cent. Postage and duty				33	0	2
Stationery				35	10	1
50 per cent. Telephone				5	4	10
(c) Bank Fee :—						
Cheque books... ... ... } Exchange ... ... }				8	16	6
Legal Expenses :—						
Solicitors' fees ... ... } Costs of summons ... . } Witnesses' expenses ... ... }				18	8	9
50 per cent. Car and Fidelity Insurance				4	7	5
Insurance, Workmen's Compensation Act (workmen employed only)				24	1	0
Impounding expenses (droving &c.)				5	3	0
Contribution to Consolidated Revenue (3 per cent. on £2,292) for year ended 31st December, 1923				68	15	3
Other expenditure in detail—						
Amount credited General Fund	16	13	4			
Less in error	3	15	6			
				12	17	10
Carried forward				£3,315	18	0

ARMIDALE PASTURES PROTECTION BOARD—*continued.*

RESERVES IMPROVEMENT FUND—*continued.*

	£ s. d.		£ s. d.	£ s. d.
Brought forward	5,415 4 1	Brought forward		3,315 18 0
		Inspection expenses (sundry works)	42 12 0	
		Sundry expenses	3 8 8	
		50 per cent. Directors' expenses	61 8 6	
		50 per cent. Contribution P.P. Council	2 12 6	
				110 1 8
		Credit balance at 31st December, 1924 (less unpaid cheques, £1) ...	1,989 4 5	1,989 4 5
	£5,415 4 1			£5,415 4 1

H. M. CROFT, Chairman.
D. Q. LONSDALE, Secretary.

876 £8

ARMIDALE PASTURES PROTECTION BOARD.

WIRE-NETTING ACCOUNT.

STATEMENT of RECEIPTS and EXPENDITURE for Year ended 31st December, 1924.

Receipts.	£ s. d.	Expenditure.	£ s. d.
Amount received as Principal	660 8 11	By Minister for Lands	707 17 11
Do Interest	96 16 8	Bank fees	0 10 0
Do Exchange on cheques ...	1 2 6	Refunds	52 10 2
Freight received	4 15 0	Balance, 31st December, 1924	2 5 0
	£763 3 1		£763 3 1

H. M. CROFT, Chairman.
D. Q. LONSDALE, Secretary.

877 £1

CASINO PASTURES PROTECTION BOARD.

RESERVES IMPROVEMENT FUND.

STATEMENT of RECEIPTS and EXPENDITURE for Year ended 31st December, 1924.

Receipts.	£ s. d.	£ s. d.	Expenditure.	£ s. d.	£ s. d.
To Credit balance at 31st December, 1923		11 1 2	By Travelling rate—Refunded to other P.P. Boards—		
Exchange		0 0 6	Tamworth	2 14 11	
Travelling rate collected in Casino P.P. District		186 1 4	Grafton	17 14 9	
Travelling rate received from other P.P. Boards—			Inverell	7 16 5	
Lismore	23 17 3		Warialda	4 4 10	
Grafton	7 12 3		Sydney	0 2 2	
Tenterfield	10 9 2		Port Macquarie	0 7 0	
Port Macquarie	0 2 7		Lismore	7 5 3	
		42 1 3	Tenterfield	76 0 5	
Grazing permits		47 0 6			116 5 9
Commission on collection		2 18 11	Reserves improvement—		
Fines		3 0 0	Destruction of rabbit harbour ...	6 3 9	
Other receipts in detail—			Digging out rabbits	53 17 7	
Sundry overpayments		1 1 3	Briar and burr cutting	100 2 9	
Bank balance at 31st December, 1294	95 17 11				160 4 1
Less outstanding cheques ...	102 2 0		Administrative expenses—(*a*) Commission to Permit Inspectors		3 15 4
		6 4 1	(*b*) Office expenses		
			Audit fee...		7 17 3
			Postage		0 18 9
			Stationery		3 7 9
			(*c*) Bank fee		0 10 0
			Exchange		1 5 0
			Contribution to Consolidated Revenue (3 per cent. on £175 2s. 10d.) for year ended 31st December, 1923		5 5 1
	£299 9 0				£299 9 0

Dated at Casino, this 17th day of March, 1925.

CUNNINGHAM HENDERSON, Chairman.
E. J. ROBINSON, Secretary.

I certify that all the books and vouchers in the possession of the Board have been duly audited by me and found to be correct.

P. W. MANSON
(for JACK, JOUBERT AND FERGUSON), Auditor.

897 £3

CASINO PASTURES PROTECTION BOARD—*continued.*

PASTURES PROTECTION FUND.

STATEMENT of RECEIPTS and EXPENDITURE for Year ended 31st December, 1924.

RECEIPTS.

	£ s. d.	£ s. d.	£ s. d.
To Assessment—			
Arrears of assessment received	.....	.....	56 5 10
Amount due as levy for year ended 31st December, 1924—			
173,556 large stock, at 4d. per head ...	2,892 12 0		
870 sheep, at 1d. per head ...	3 12 6		
Total assessment levied	.....	2,896 4 6	
Arrears brought forward from previous years ...	.....	29 1 6	
Total ...	.....	2,925 6 0	
Less arrears owing current year	709 12 11		
Less arrears owing previous years	29 1 6		
		738 14 5	
Amount received on account of assessment	.....		2,186 11 7
Assessment overpaid			4 14 4
Travelling charges			3 0 0
Costs allowed by Court—refunds re summons			38 2 2
Exchange added to cheques			9 19 11
Other receipts in detail—sundry overpayments—			
Impounding fees			0 4 6
Cash overbanked			0 1 6
			£2,298 19 10

EXPENDITURE.

	£ s. d.	£ s. d.
By Balance at Commercial Bank, 31st December, 1923...	292 3 7	
Less cash on hand	0 19 2	
		291 4 5
Administrative expenses—		
(*a*) Salaries and allowances—		
Secretary, from 1st January, 1924, to 31st December, 1924, at £175 p.a. ...	175 0 0	
Stock Inspector's salary from 1st January, 1924, to 31st December, 1924	433 6 8	
Stock Inspector's equipment allowance—car running, 9d. per mile	298 12 6	
Stock Inspector's subsistence allowance	10 6 0	
Rabbit Inspector's salary, from 1st January, 1924, to 31st December, 1924, at £400 p.a.	400 0 0	
Chairman's fees	10 10 0	
Directors' travelling expenses	61 19 0	
		1,389 14 2
(*b*) Office expenses—		
Advertising	6 1 3	
Audit fee	8 8 0	
Lighting	4 16 0	
Postage	33 8 10	
Rent	84 10 0	
Stamp duty	2 10 0	
Stationery	36 7 3	
Telephone	4 18 2	
		180 19 6
(*c*) Bank fee	0 10 0	
Cheque books...	1 13 4	
Exchange	4 11 8	
		6 15
Conference expenses—		
P.P. Boards Convention ...	.....	10 0 0
Legal expenses—		
Solicitors' fees	15 10 6	
Cost of summons	8 17 6	
		24 8 0
Contribution to Consolidated Revenue (3 per cent. on £2,428) for year ended 31st December, 1923	.....	72 16 10
Insurance: Workmen's Compensation Act (Board Staff only)	4 14 5	
Insurance: Fidelity guarantee...	2 15 0	
		7 9 5
Certificates issued and paid for skins and scalps, &c.—		
68 kangaroo rats, at 2d. per scalp	0 11 4	
276 native dogs, at 7s. 6d. per scalp	105 12 6	
49 native pups, at 4s. per scalp	9 16 0	
68 crows, at 6d. per scalp...	1 14 0	
		117 13 10
Expenditure under special Ministerial approval—		
Holidays to Secretary		12 0 0
Preparing rolls, Tick Board Protection		10 0 0
Other expenditure in detail—		
Interest on bank overdraft		28 16 6
	£ s. d.	
Balance in bank	225 2 2	
Less unpresented cheques ...	78 0 0	
		147 2 2
		£2,298 19 10

Dated at Casino, this 17th day of March, 1925.

CUNNINGHAM HENDERSON, Chairman.
E. J. ROBINSON, Secretary.

I certify that all the books and vouchers in the possession of the Board have been duly audited by me and found to be correct.

P. W. MANSON
(for Jack, Joubert and Ferguson), Auditor.

COONABARABRAN PASTURES PROTECTION BOARD.

PASTURES PROTECTION FUND.

STATEMENT of RECEIPTS and EXPENDITURE for Year ended 31st December, 1924.

RECEIPTS.

	£ s. d.	£ s. d.
To Credit Balance at Australian Bank of Commerce, on 31st December, 1923	1,035 0 10	
Less unpresented cheques...	1 9 0	
		1,033 11 10
Cash in hand on 31st December, 1923	... ...	0 0 1
Assessment—		
Arrears of assessment received	.....	117 0
Amount due as levy for year ended 31st December, 1924:— £ s. d.		
35,202 large stock at 1½d. per head ... 220 0 3		
725,388 sheep at ½d. per head 1,511 4 6		
Unstocked land:—		
Other land at appraised value 97 10 9		
Total assessment levied	1,828 15 6	
Arrears brought forward from previous years	94 11 6	
Total	2,040 14 0	
Less deductions for rabbit-proof fence... 308 0 1		
,, Arrears owing current year ... 147 1 2		
,, Arrears owing previous years ... 94 11 6		
	549 12 9	
Amount received on account of assessment		1,491 1 3
Assessment overpaid ..	... ...	0 4 2
Fees for sheep brands and marks	39 0 3	
Gazette fees collected ...	7 16 0	
		46 16 3
Wire-netting—		
Deposits on applications ...	45 0 0	
Bookkeeping fees	49 5 0	
Refund, insurance premium	1 15 0	
		96 0 0
Fines (net)	... ...	47 0 0
Exchange added to cheques ...	... ...	10 6 0
Other receipts in detail—		
Returned cheque paid ...	... ...	3 9 8
		£2,728 9 3

EXPENDITURE.

	£ s. d.	£ s. d.
By Administrative expenses—		
(a) Salaries and allowances:—		
Secretary, from 1st January, 1924, to 31st December, 1924, at £250 per annum	250 0 0	
Stock Inspector's salary from 1st January, 1924, to 31st December, 1924, ...	466 19 10	
Stock Inspector's equipment allowance from 1st January, 1924, to 31st December, 1924, at £200 per annum	200 0 0	
Stock Inspector's subsistence allowance	8 8 0	
Chairman's fees	20 14 0	
Directors' travelling expenses	43 18 0	
		989 19 10
(b) Office expenses—		
Advertising	37 18 0	
Audit fee	21 0 0	
Cleaning	4 13 0	
Fuel	2 0 0	
Furniture	3 0 0	
Postage	26 0 0	
Printing	0 12 6	
Rent	45 0 0	
Stationery...	18 10 11	
Subscription to Government Gazette	1 15 0	
Telephone	7 9 6	
		167 18 11
(c) Bank fee	1 0 0	
Cheque Books	2 10 0	
Exchange	7 19 0	
		11 9 0
Contribution to Consolidated Revenue (3 per cent. on £1,732 5s. 11d.) for year ended 31st December, 1923		51 19 3
Insurance—		
Workmen's Compensation Act (Board Staff only) ...	4 12 6	
Fidelity Guarantee... ...	3 8 6	
		8 1 0
Gazette fees remitted to Government Printer for sheep brands and marks	... ...	3
Search fees	... ...	15 15 0
Registration fee	... ...	0 5 0
Wire netting:—		
Refund deposits on applications	... ...	4 10 0
Certificates issued and paid for skins and scalps, &c.—		
25 native dogs at £1 per scalp	25 0 0	
725 crows at 6d. per scalp...	18 2 6	
		43 2 6
Other expenditure in detail—		
Labour £1 10s., freight 9s. 3d., insurance 5s. 4d. ...	... ...	2 4 7
Sanitary rates £1 10s. 4d., letter box £1	— ...	2 10 4
Cheque returned	... ...	3 9 8
Balance in Bank 31st December, 1924	1,422 10 2	
Less unpresented cheques	1 9 0	
		1,421 1 2
		£2,728 9 3

Dated at Coonabarabran, this 25th day of March, 1925.

ROBT. N. McGILL, Chairman.
G. B. McEWEN, Secretary.

We certify that all the books and vouchers in the possession of the Board have been duly audited by us and found to be correct.

F. C. Dixon, H. O. Woolford, } Auditors.

COONABARABRAN PASTURES PROTECTION BOARD.

RESERVES IMPROVEMENT FUND.

STATEMENT of RECEIPTS and EXPENDITURE for Year ended 31st December, 1924.

RECEIPTS.	£ s. d.	£ s. d.
To Credit balance at 31st December, 1923 ...		811 15 4
Cash on hand at 31st December, 1923 ...		0 4 4
Exchange		2 17 0
Travelling rate collected in Coonabarabran P.P. District		1,369 7 4
Travelling rate received from other P.P. Boards—		
Coonamble	204 12 8	
Dubbo	79 4 8	
Tamworth	63 16 6	
Moree	21 18 6	
Mudgee	17 5 0	
Pilliga	12 14 8	
Narrabri	12 12 2	
Tenterfield	9 18 2	
Walgett	9 1 6	
Merriwa	5 17 7	
Armidale	2 15 9	
Molong	2 9 7	
Bathurst	1 3 6	
Warialda	0 15 0	
Cumberland	0 11 4	
Singleton	0 2 6	
		444 19 2
Grazing permits		13 3 0
Other receipts in detail—Dishonoured cheque paid		2 12 2
		£2,644 18 4

EXPENDITURE.	£ s. d.	£ s. d.
By Travelling rate—Refunded to other P.P. Boards—		
Coonamble	161 9 1	
Tamworth	137 1 5	
Dubbo	96 18 9	
Pilliga	28 7 6	
Mudgee	19 16 5	
Merriwa	19 14 3	
Moree	12 17 2	
Molong	9 12 1	
Upper Hunter	8 19 11	
Bathurst	7 17 7	
Walgett	6 5 11	
Warialda	6 18 5	
Forbes	4 19 9	
Armidale	4 10 2	
Narrabri	3 18 3	
Canonba	3 0 2	
Denman	0 16 2	
Singleton	0 10 1	
Wagga	0 7 10	
Young	0 2 11	
		534 3 10
Travelling rate refunded to stock owners ...		40 2 0
Reserves improvement—		
Ringbarking	18 0 0	
Fencing	5 0 0	
Briar and burr cutting ...	6 16 8	
Water supply...	1,112 11 1	
		1,142 7 9
Material and equipment—Freight and cartage		23 12 0
Administrative expenses—		
(a) Salaries and allowances—		
Secretary, from 1st January, 1924, to 31st December, 1924, at £50 per annum		50 0 0
Commission to Permit Inspectors ...		45 1 1
(b) Office expenses—		
Postage		8 0 0
Printing		8 11 6
(c) Bank fee		0 10 0
Exchange		5 17 0
Contribution to Consolidated Revenue (3 per cent. on £846 6s.) for year ended 31st December, 1923		25 5 3
Other expenditure in detail—Dishonoured cheque		2 12 2
	£ s. d.	
Cash on hand at 31st December, 1924	0 1 0	
Credit balance at 31st December, 1924, (less unpaid cheques, £44 3s.)	758 14 9	
		758 15 9
		£2,644 18 4

Dated at Coonabarabran, this 25th day of March, 1925.

ROBERT N. McGILL, Chairman.

GEO. B McEWEN, Secretary.

We certify that all the books and vouchers in the possession of the Board have been duly audited by us and found to be correct.

F. C. DIXON, H. O. WOOLFORD, } Auditors.

903 £4 10s.

COONABARABRAN PASTURES PROTECTION BOARD.

WIRE-NETTING ACCOUNT.

STATEMENT of RECEIPTS and EXPENDITURE for Year ended 31st December, 1924.

RECEIPTS.	£ s. d.
To Amount received as principal	932 10 8
Amount received as interest	446 11 8
Amount received as fines	10 4 6
From P.P. Board account	0 10 0
	£1,399 16 10

EXPENDITURE.	£ s. d.
By Drafts to Minister for Lands	1,399 6 10
Bank fee	0 10 0
	£1,399 16 10

904 £1 10s.

CONDOBOLIN PASTURES PROTECTION BOARD.

PASTURES PROTECTION FUND.

STATEMENT of RECEIPTS and EXPENDITURE for Year ended 31st December, 1924.

Receipts.	£ s. d.	£ s. d.	£ s. d.
To Credit Balance at Australian Bank of Commerce on 31st December, 1923		216 15 9	
Less unpresented cheques ...		103 8 6	
			113 7 3
Assessment—			
Arrears of assessment received		37 16 0	
Amount due as levy for year ended 31st December, 1924—	£ s. d.		
19,287 large stock, at 2d. per head; 954,888 sheep, at ¼d. per head ...	1,155 12 8		
Total assessment levied ...		1,155 12 8	
Arrears brought forward from previous years ...		151 19 5	
Total		1,307 12 1	
Less deductions for rabbit-proof fence ...	213 15 5		
Less arrears owing current year ...	58 7 0		
Less arrears owing previous years	114 3 5		
		386 5 10	
			921 6 3
Assessment overpaid		3 0 11	
Less amount refunded ...		3 0 11	
			—
Fees for sheep brands and marks		41 0 9	
Gazette fees collected... ...		8 5 0	
			49 5 9
Travelling charges			103 7 6
Wire-netting—			
Deposits on applications ...		66 15 6	
Bookkeeping fees		66 10 0	
			133 5 6
Fines (net)			74 10 0
Costs allowed by Court			14 17 0
Sale of forms			0 2 6
Exchange added to cheques			12 5 3
Other receipts in detail—			
Overpaid on wire-netting Account ...			1 4 0
Contribution from R.I. Fund..			377 18 7
Refund storage charges on wire-netting ...			13 4 0
Regn. fees wire-netting			10 10 0
Recharged cheques and rebanked			2 4 3
Prop. of Insp., Extended L.A.			74 17 11
Search fees			0 15 0
			£1,903 0 9

Expenditure.	£ s. d.	£ s. d.
By Administrative expenses—		
(a) Salaries and allowances—		
Secretary, from 31st December, 1923, to 31st December, 1924, at £250 p.a.	250 0 0	
Stock Inspector's salary from 31st December, 1923, to 31st December, 1924	534 2 2	
Stock Inspector's equipment allowance from 31st December, 1923, to 31st December, 1924	133 17 4	
Stock Inspector's subsistence allowance	38 18 2	
Rabbit Inspector's salary from 31st December, 1923, to 31st December, 1924, at £300 p.a.	300 0 0	
Rabbit Inspector's forage allowance from 31st December, 1923, to 31st December, 1924	60 0 0	
Board's car—		
Hire	5 16 0	
Part cost, Stock Inspector's removal expenses ...	26 14 9	
Running expenses, travelling expenses	14 8 0	
Chairman's fees	12 12 0	
Directors' travelling expenses	82 15 0	
		1,459 3 5
(b) Office expenses—		
Advertising	21 12 8	
Audit fee	15 15 0	
Cleaning	9 0 0	
Fuel	0 18 0	
Lighting	0 9 0	
Postage	29 0 0	
Printing	16 14 6	
Rent	39 2 6	
Stationery	35 11 11	
Telephone	8 7 0	
		176 10 7
(c) Bank fee	0 10 0	
Cheque books	0 10 0	
Exchange	12 0 2	
		13 0 2
Conference expenses—Secretaries' conference	.....	5 0 0
Legal expenses—Solicitors' fees...	.....	25 7 2
Contribution to Consolidated Revenue (3 per cent. on £1,457 5s. 10d.) for year ended 31st December, 1923	.....	43 14 4
Balance 1922	.....	1 5 0
Contribution P.P. Board's Council of Advice	.....	5 5 0
Insurance—		
Workmen's Compensation Act (Board Staff only)	.....	2 15 6
Fidelity Guarantee	.....	3 0 3
Gazette fees remitted to Government Printer for sheep brands and marks	.....	3 12 0
Other expenditure in detail		
Regn. fees, £5 11s. 6d.; opd. amts. refded., £13 13s; sanitary fees, 19s. 6d. ...	.....	20 4 0
Cartage, £2 13s. 10d.; P.O. box, £1; rechgcd, chqs., £2 4s. 3d.; O.P. Dir. fees, 3s.	.....	6 7 1
Refund account w.n.	.....	1 4 0
Balance in bank	178 7 3	
Less unpresented cheques ...	41 15 0	
		136 12 3
		£1,903 0 9

Dated at Condobolin, this 11th day of February, 1925.

THOS. J. TOUT, Chairman.
E. A. HUGHES, Secretary.

I certify that all the books and vouchers in the possession of the Board have been duly audited by me and found to be correct.

ARTHUR S. LEE, Auditor.

CONDOBOLIN PASTURES PROTECTION BOARD.

RESERVES IMPROVEMENT FUND.

STATEMENT of RECEIPTS and EXPENDITURE for Year ended 31st December, 1924.

Receipts.	£	s.	d.	£	s.	d.
To Credit balance at 31st December, 1923, fixed deposit, £1,750; current account, £452 0s. 2d.				2,202	0	2
Interest				78	15	0
Exchange				1	0	4
Travelling rate collected in Condobolin P.P. District				1,901	1	7
Travelling rates received from other P.P. Boards—	£	s.	d.			
Molong	2	3	3			
Gundagai	10	17	4			
Yass	1	0	3			
Dubbo	18	15	8			
Narrandera	22	19	6			
Bathurst	0	16	0			
Albury	1	17	5			
Picton	0	7	8			
Goulburn	1	12	8			
Wagga	3	13	2			
Canonba	81	17	7			
Young	14	8	8			
Urana	0	6	0			
Cumberland	1	6	0			
Cobar	5	2	8			
Hillston	31	7	10			
Bourke	4	5	2			
Brewarrina	1	16	8			
Walgett	31	15	10			
Mossgiel	4	15	0			
Coonamble	1	9	7			
Forbes	57	1	7			
				299	15	6
Grazing permits				4	18	9
Commission on collection				14	9	7
Contributions to reserve improvement				11	12	0
Other receipts in detail—						
Rent for water (working stock)				15	5	0
Sale of wire				2	0	0
Propn. of 3 per cent. contribution from general fund				1	5	0
Carried forward				£4,532	2	11

Expenditure.	£	s.	d.	£	s.	d.
By Travelling rate refunded to other Boards—						
Forbes	191	1	9			
Jerilderie	4	2	7			
Canonba	12	12	6			
Hay	13	2	1			
Deniliquin	2	16	7			
Wagga	48	4	8			
Young	45	17	10			
Yass	7	3	1			
Dubbo	69	13	3			
Molong	51	2	3			
Carcoar	13	11	9			
Narrandera	42	13	8			
Cooma	0	11	8			
Cowra	0	6	3			
Coonamble	0	5	10			
Braidwood	1	7	3			
Gundagai	0	5	6			
Goulburn	4	4	2			
Hume	4	13	10			
Coonabarabran	16	11	6			
Tamworth	.....		...			
Armidale	1	17	6			
Mudgee	2	3	11			
Pilliga	6	16	6			
Narrabri	11	19	0			
Moree	6	16	6			
Warialda	6	16	6			
Albury	0	0	10			
				566	18	9
Travelling rate refunded to stock owners				152	12	3
Reserves improvement—						
Suckering	22	10	5			
Destruction of rabbit harbour	34	10	0			
Briar and burr-cutting	86	13	8			
Water supply	893	15	9			
				1,037	9	10
Material and equipment—						
Tools	4	9	6			
Survey fees	14	2	6			
Powder and fuse	1	2	6			
Car hire	2	4	0			
				21	18	6
Administrative expenses—						
(a) Salaries and allowances—						
Secretary from 31st December, 1923, to 31st December, 1923, at £250 p.a. (prop. of)				25	0	0
Stock Inspector's salary, at £421 11s. 9d. p.a.				140	10	7
Stock Inspector's equipment allowance, at £131 4s. 3d. p.a.				43	14	8
Stock Inspector's travelling expenses				7	8	0
Rabbit Inspector's salary, 31st December, 1922, to 31st December, 1923, at £286 12s. p.a.				95	10	8
Commission to permit inspectors				55	6	8
(b) Office expenses—						
Post Office box				1	0	0
Advertising				13	13	3
Audit fee				5	5	0
Cleaning				3	0	0
Fuel				0	6	0
Cartage				0	1	0
Lighting				0	3	0
Postage				15	10	0
Printing				7	5	0
Rent				13	0	0
Stationery				20	16	0
Sanitary fees				0	11	6
Telephone				1	14	6
(c) Bank fee				0	10	0
Cheque books				1	0	0
Exchange				3	12	0
Insurance, Workmen's Compensation Act (workmen employed only)				1	17	0
Contribution to Consolidated Revenue (3 per cent.) for year ended 31st December, 1923				31	13	4
Balance from 1922				2	9	1
Carried forward				£2,269	16	7

CONDOBOLIN PASTURES PROTECTION BOARD.—*continued.*
RESERVES IMPROVEMENT FUND.—*continued.*
STATEMENT of RECEIPTS and EXPENDITURE for Year ended 31st December, 1924.—*continued.*

	£ s. d.		£ s. d.	£ s. d.
Brought forward	4,532 2 11	Brought forward		2,269 16 7
		Other expenditure in detail—		
		Refund, sale of wire, £2; overpaid on cheque, 8d.	2 0 8	
		Election expenses, £8 14s.; Directors' fees, £31 5s. 8d. ...	39 19 8	
		Council of advice...	1 15 0	
				43 15 4
		Current	1,140 15 2	
		Outstanding cheques...	422 4 2	
			718 11 0	
		Fixed deposit...	1,500 0 0	
				2,218 11 0
	£4,523 2 11			£4,532 2 11

Dated at Condobolin, this 11th day of February, 1925.

THOS. J. TOUT, Chairman.
E. A. HUGHES, Secretary.

I certify that all the books and vouchers in the possession of the Board have been duly audited by me, and found to be correct.

ARTHUR S. LEE, F.C.P.A., Auditor.

900 £6.

CONDOBOLIN PASTURES PROTECTION BOARD.
WIRE-NETTING ACCOUNT.

Receipts.	£ s. d.	Expenditure.	£ s. d.
To Amount received as principal...	1,846 10 2	By Minister for Lands	3,036 18 3
Amount received as interest	1,147 19 6	General fund	1 17 6
Amount received as fines re wire-netting instalments	47 1 11	Refunds	14 5 9
Over-payments	11 9 11	Cheque Govt. Savings Bank	20 19 2
Cheque paid	20 19 2		
	£3,074 0 8		£3,074 0 8

901 £1 4s.

INVEREL PASTURES PROTECTION BOARD.
RESERVES IMPROVEMENT FUND.
STATEMENT of RECEIPTS and EXPENDITURE for the Year ended 31st December, 1924.

Receipts.	£ s. d.	£ s. d.	Expenditure.	£ s. d.	£ s. d.
To Credit balance at 31st December, 1923		237 5 8	By Travelling rate refunded to other P.P. Boards—		
Travelling rate collected in Inverell P.P. district		1,104 1 0	Warialda	200 16 7	
Travelling rates received from other P.P. Boards:—			Glen Innes	11 0 0	
Warialda...	76 4 3		Tenterfield	21 10 5	
Moree	86 2 8		Tamworth	14 10 9	
Glen Innes	152 9 2		Moree	92 19 2	
Narrabri	14 4 4		Narrabri	16 0 6	
Armidale	132 4 2		Armidale	29 18 4	
Tenterfield	127 8 3		Merriwa	4 17 6	
Walgett	15 2 7		Denman	2 9 11	
Tamworth	0 2 0				394 3 2
Pilliga	4 14 1		Travelling rates refunded to stock owners		35 7 5
		608 11 6	Reserves improvement—		
Commission on collection		9 10 0	Ringbarking	269 19 0	
Impounding charges		2 5 0	Suckering	52 13 6	
Fines		2 0 0	Poisoning	22 0 0	
Other receipts in detail—			Fencing	73 1 0	
Fees, Long Plain well		0 17 0	Briar and burr cutting	368 17 6	
,, Wandera well		1 12 5	Water supply	220 13 10	
Hire fumigator		1 0 0	Miscellaneous	1 4 0	
			Miscellaneous	4 14 6	
					1,013 3 4
			Administrative expenses—		
			Commission to Permit Inspectors		10 12 9
			(b) Printing and stationery		10 11 7
			(c) Bank fee		0 10 0
			Cheque-books		2 10 0
			Exchange		1 13 0
			Legal expenses—		
			Solicitors' fees...		9 9 0
			Costs of summons		2 8 0
			Insurance—Workmen's Compensation Act (workmen employed only)		16 4 2
			Contribution to Consolidated Revenue for years ended 31st December, 1923 ...		65 9 5
			Other expenditure in detail—		
			Transfer Admin. expenses, Gen. Fund ...		200 0 0
			Purchase fumigator		14 0 11
			Credit balance at 31st December, 1924 ...		190 19 10
	£1,967 2 7				£1,967 2 7

943 £3 10s.

INVERELL PASTURES PROTECTION BOARD—*continued.*

PASTURES PROTECTION FUND.

STATEMENT of RECEIPTS and EXPENDITURE for Year ended 31st December, 1924.

RECEIPTS.

	£ s. d.	£ s. d.
To Assessment—		
Amount due as levy for year ended 31st December, 1924—		
32,515 large stock, at 2½d. per head; 614,122 sheep, at 2s. 6d. per 100 head ...	1,103 16 3	
Total assessment levied ...	1,103 16 3	
Arrears brought forward from previous years ...	66 4 4	
Total	1,170 0 7	
	£ s. d.	
Less deductions for rabbit-proof fence	12 18 1	
Arrears owing previous years ...	76 1 5	
	88 19 6	
Amount received on account of assessment		1,081 1 1
Assessment overpaid	0 4 0	
Less amount refunded	0 4 0	
Fees for sheep brands and marks	24 8 0	
Gazette fees collected	3 17 0	
		28 5 0
Travelling charges	.....	13 0 0
Wire-netting—		
Deposits on applications ...	.....	22 15 0
Sale of poison	.....	272 2 7
Sale of forms	.....	1 16 4
Exchange added to cheques ..	.....	1 13 0
Other receipts in detail:—		
Registration fees, wire-netting applications	46 15 0	
Less registration fees paid ...	14 15 0	
		32 0 0
Impounding fees		2 9 6
Proportion administration expenses from R.I. Fund		200 0 0
Sale rolls		0 2 6
		£1,655 5 0

EXPENDITURE.

	£ s. d.	£ s. d.
By Administrative expenses—		
(a) Salaries and allowances—		
Secretary, from 1st January, 1924, to 31st December, 1924, at £150 p.a.	150 0 0	
Stock Inspector's salary, from 1st January, 1924, to 31st December, 1924, at £475 p.a. ...	475 0 0	
Stock Inspector's equipment allowance	9 14 0	
Board's car—		
Repairs and running expenses ...	86 15 10	
Chairman's fees	12 12 0	
Directors' travelling expenses ...	57 19 0	
		792 0 10
(b) Office expenses—		
Advertising	29 7 0	
Audit fee	12 12 0	
Cleaning and sundry expenses ...	15 7 11	
Furniture...	1 0 0	
Postage	28 0 0	
Printing and stationery	40 13 10	
Rent and lighting...	29 15 10	
Stamp duty	2 14 6	
Subscription to Government Gazette	1 15 0	
Telephone	22 3 6	
		183 9 7
(c) Bank fee	1 0 0	
Cheque-books	1 2 6	
Exchange	1 7 0	
		3 9 6
Conference expenses—		
P.P. Board's convention	10 10 0	
Stock Inspectors' conference ..	10 0 0	
Secretaries' conference	2 3 6	
		22 13 6
Legal expenses—		
Solicitors' fees		2 5 6
Contribution to consolidated revenue (3 percent. on £) for year ended 31st December, 1923		87 7 0
Contribution P.P. Board's Council of Advice		5 5 0
Insurance—Fidelity guarantee		1 8 4
Gazette fees remitted to Government Printer for sheep brands and marks		3 17 0
Search fees		27 7 0
	£ s. d.	
Certificates issued and paid for skins and scalps, &c.—		
1,312 crows, at 1s. per scalp ...	65 12 0	
818 sparrows, at ½d. per scalp...	1 14 1	
66 cockatoos, at 1s. per scalp...	3 6 0	
95 foxes, at 1s. per scalp ...	4 15 0	
1 hawk, at 2s. 6d.	0 2 6	
		75 9 7
Other expenditure in detail—		
Poison, £207 9s. 8d.; poison licenses, £1 12s.; sundries, 4s. 6d....		209 6 2
Typewriter		10 10 2
Dr. balance at 31st December, 1923		15 15 7
Balance in Bank	217 19 3	
Less unpresented cheques	2 19 0	
		215 0 3
		£1,655 5 0

Dated at Inverell, this 2nd day of January, 1925.

JOHN SWAN, Chairman.

W. V. HOLTSBAUM, Secretary.

I certify that all the books and vouchers in the possession of the Board have been duly audited by me and found to be correct.

WALTER WESTON, Auditor.

INVERELL PASTURES PROTECTION BOARD.

WIRE-NETTING ACCOUNT.

Receipts.	£	s.	d.	Expenditure.	£	s.	d.
To Amount received as principal	1,278	3	4	By Minister for Lands	1,279	15	10
Exchange	2	0	0	Bank charges and exchange	0	7	0
				Credit balance on 31st December, 1923 ...	0	0	6
	£1,280	3	4		£1,280	3	4

Dated at Inverell, this 2nd day of January, 1925.

JOHN SWAN, Chairman.
W. V. HOLTSBAUM, Secretary.

I certify that all the books and vouchers in the possession of the Board have been duly audited by me and found to be correct.

WALTER WILSON, Auditor.

944 15s.

CANONBA PASTURES PROTECTION BOARD.

PASTURES PROTECTION FUND.

STATEMENT of RECEIPTS and EXPENDITURE for the Year ended 31st December, 1924.

Receipts.	£	s.	d.	£	s.	d.
To credit balance at A.B.C. Bank on 31st December, 1923 ...	515	11	9			
Cash on hand on 31st December, 1923, £4 8s. 11d., scalp account £15 10s. 4d. ...	19	19	3			
				535	11	0
Assessment—						
Arrears of assessment received	72	15	7			
Amount due as levy for year ended 31st December, 1924:—						
12,637 large stock at 1½d. per head (£ 78, s. 19, d. 8)						
960,845 sheep at ⅜d. per head	1,501	6	5			
Total assessment levied	1,580	6	1			
Arrears brought forward from previous years	143	4	6			
Less deductions for rabbit-proof fence	446	17	11			
Less arrears owing current year and previous years ...	187	8	10			
Amount received on account of assessment...	1,016	8	3			
Assessment overpaid	1,089	3	10			
Less amount refunded ...	6	5	4			
	1,082	18	6			
Fees for sheep brands and marks	23	1	3			
Gazette fees collected ...	4	12	0			
				1,110	11	9
Wire netting—						
Deposits on applications				6	5	0
Fines (net)				21	0	0
Exchange added to cheques				2	5	0
Other receipts in detail—						
Fencing refund...				7	1	10
Burr cutting refund				3	0	0
Registration fees				3	5	0
Certificates				0	2	6
				£1,689	2	1

Expenditure.	£	s.	d.	£	s.	d.
By Administrative expenses—						
(a) Salaries and allowances—						
Secretary, from 1st January, 1924, to 31st December, 1924, at £100 p.a.	100	0	0			
Stock Inspector's salary from 1st February, 1924, to 31st December, 1924	287	7	6			
Stock Inspector's subsistence allowance and travelling ...	41	3	11			
Rabbit Inspector's salary, from 1st January, 1924, to 31st December, 1924...	251	0	0			
Board's car—						
Running expenses	64	18	0			
Chairman's fees	6	6	0			
Directors' travelling expenses ...	34	19	10			
				785	15	3
(b) Office expenses—						
Audit fee	6	6	0			
Postage	10	0	0			
Rent	35	15	0			
Stationery	40	6	9			
				92	7	9
(c) Bank fee	0	10	0			
Exchange	2	14	2			
				3	4	2
Legal expenses—						
Solicitors' fees				25	0	0
Contribution, P.P. Boards' Council of advice...				5	5	6
Insurance: Workmen's Compensation Act (Board staff only)				4	2	6
Fidelity guarantee				6	11	0
Gazette fees remitted to Government Printer for sheep brands and marks				3	2	0
Certificates issued and paid for skins and scalps, &c.—	£	s.	d.			
Native dog, at 40s. per scalp ...	2	0	0			
Native pups at 10s. ,, ...	4	0	0			
Eagle hawks at 2s.	65	4	0			
				71	4	0
Other expenditure in detail—						
Registration fees				4	16	0
Fencing, &c.				2	17	1
Burr cutting				3	0	0
Cash in hand				£4	10	1
Balance in Bank—current account	642	13	11			
Less unpresented cheques—scalp account	14	12	0			
				657	5	11
				£1,689	2	1

Dated at Sydney, this 11th day of May, 1925.

JAMES WALKER, Chairman.
G. E. SHAW, Secretary.

We certify that all the books and vouchers in the possession of the Board have been duly audited by us and found to be correct.

ALLEN AND ALLEN, Public Accountants,
88 Pitt-street, Sydney,
Auditors.

891 £4 10s.

CANONBA PASTURES PROTECTION BOARD—*continued.*

RESERVES IMPROVEMENT FUND.

STATEMENT of RECEIPTS and EXPENDITURE for Year ended 31st December, 1924.

RECEIPTS.	£	s.	d.
To Savings Bank account, £1,300; fixed deposit, £650	1,950	0	0
Credit balance at 31st December, 1923 ...	22	4	10
Cash on hand at 31st December, 1923 ...	68	8	2
Interest	127	8	5
Exchange	0	12	0
Travelling rate collected in Canonba P.P. District	1,791	1	5
Travelling rate received from other P.P. Boards:—			
Parramatta 0 1 8			
Sydney 0 5 0			
Braidwood 0 1 3			
Condobolin 12 11 8			
Dubbo 53 16 8			
Wagga 0 17 2			
Molong 4 10 3			
Bathurst 0 6 11			
Coonabarabran 3 3 2			
Moree 6 4 3			
Forbes 4 1 4			
Walgett 89 5 6			
Coonamble 99 13 8			
	274	18	6
Commission on collection	14	9	4
Impounding charges	11	17	5
Other receipts in detail—			
Refund printing and stationery	4	19	6
	£4,268	19	7

EXPENDITURE.	£	s.	d.	£	s.	d.
By Travelling Rate—Refunded to other P.P. Boards—						
Narandera	19	13	6			
Cooma	1	19	0			
Mudgee	5	8	3			
Jerilderie	0	8	1			
Merriwa	4	16	2			
Young	0	0	3			
Yass	1	5	1			
Coonabarabran	0	4	0			
Carcoar	0	7	6			
Goulburn	0	7	6			
Forbes	17	8	1			
Bathurst	0	4	1			
Moree	5	13	9			
Pilliga	2	8	2			
Gundagai	3	18	1			
Dubbo	205	6	3			
Condobolin	83	8	4			
Hay	18	0	0			
Moulamein	5	8	0			
Molong	0	17	2			
Wagga	5	4	0			
Coonamble	92	18	1			
Armidale	0	4	3			
Walgett	10	6	3			
Denilquin	3	19	8			
Tamworth	2	5	0			
				491	16	6
Reserves Improvement—						
Ringbarking	39	15	0			
Digging out rabbits ...	40	9	2			
Fencing	8	13	6			
Briar and burr cutting ...	148	19	4			
Water supply	730	14	10			
				968	11	10
Administrative expenses—						
(*a*) Salaries and allowances—						
Secretary from 1st January, 1924, to 31st December, 1924, at £60 p.a.				60	0	0
Stock Inspector's salary, 28th February, 1924, to 31st December, 1924, at £126 10s. 6d. p.a.				115	9	2
Commission to permit Inspectors				34	7	11
(*b*) Office expenses—						
Audit fee				10	10	0
Postage				14	3	9
Stationery and advertising				55	5	0
Telephone				11	8	7
(*c*) Bank fee				0	10	0
Exchange				3	8	6
Insurance, Workmen's Compensation Act (workmen employed only)				5	8	10
Impounding expenses (droving, &c.)				3	15	0
Other expenditure in detail—	£	s.	d.			
Furniture and maps ...	11	0	0			
Fixed deposit A.B.C. Bank ...	750	0	0			
Credit balance at 31st December, 1924	1,402	12	6			
Less unpaid cheques ...	299	1	6			
				2,451	14	0
				£4,268	19	7

Dated at Sydney, this 11th day of May, 1925.

JAMES WALKER, Chairman.

G. N. SHAW, Secretary.

We certify that all the books and vouchers in the possession of the Board have been duly audited by us and found to be correct.

ALLEN AND ALLEN, Public Accountants,
88 Pitt-street, Sydney.

SHIRE OF BLAXLAND.

Cullen Bullen Extension Scavenging Area, including Capertee and Excelsior.

NOTICE is hereby given that the following is a description of the Scavenging Area as above:—

Commencing at the northern boundary of the scavenging district of Cullen Bullen as proclaimed in Government Gazette of 19th March, 1913, situate in the parish of Cullen Bullen, county of Roxburgh, and extending northerly to the northern boundary of portions 50 and 137, Excelsior, parish of Airly, comprising all the land situate on both sides of the main Mudgee-road to its intersection with the main road to Excelsior, and of that road to Excelsior, and lying between those roads and lines (10) ten chains distant rectangularly from and parallel to those roads and all the land within the town boundary of Capertee and of Excelsior as hereunder described: Commencing at the railway on the western boundary of portion 50; thence along that western boundary to the north-western corner of that portion; thence along the northern boundary of the same portion to the western boundary of portion 137; thence northerly along the western boundary of that portion to its north-western corner; thence along the northern boundary of that portion to its eastern boundary; thence along the eastern boundary in a southerly direction to the southern boundary of railway line; thence along railway line westerly and by a line bearing northerly across that railway line, to the point of commencement.

J. HEEL,
Shire Clerk.

Wallerawang, 17th September, 1925.
1170 £1 15s.

ERINA SHIRE COUNCIL.

Fixing of Levels, Alison-road, Wyong.

NOTICE is hereby given in accordance with the provisions of section 264 of the Local Government Act of 1919, of the Council's intention to fix the levels of the footpaths in Alison-road, Wyong, between Railway-street, and Hope-street. A plan of the proposed levels is exhibited at the Shire Office, Gosford. All persons interested may, by notice addressed to the Shire Clerk, Gosford, within one month from the date of this notice, set forth any objection to the proposal.

M. C. OGDEN,
Shire Clerk.

Shire Office, Gosford,
22nd September, 1925.
1206 17s.

MUNNA MUNNA BORE WATER TRUST.

I, Cyril Wolseley Forde, the Returning Officer duly appointed to hold an election of one Trustee for the Munna Munna Bore Water Trust, do hereby notify that an election was held at the Trust's office at Walgett, on the 16th day of September, 1925, and that Cecil Leslie Weber, Monte Carlo, Carinda, was duly elected, for the unexpired portion of E. H. Barton's term of office.

C. W. FORDE,
Returning Officer.

Walgett, 16th September, 1925.
1179 14s.

In the Supreme Court of New South Wales.

PROBATE JURISDICTION.

In the will of Aloysuis Patrick Kearney, also known as Louis Patrick Kearney, late of Sydney, in the State of New South Wales, merchant, deceased.

PURSUANT to the Wills, Probate and Administration Act, 1898, and pursuant to Testator's Family Maintenance and Guardianship of Infants Act, 1916: Notice is hereby given that all creditors and other persons having any claim or demands against or upon the estate of the abovenamed deceased, who died at North Sydney on or about the 21st day of March, 1925, and probate of whose will was granted by the Supreme Court of New South Wales, in its Probate Jurisidiction, on the 4th day of September, 1925, to Frank Dunstan Kearney, of Sydney, manager, Cyril Basil Kearney, of Sydney, solicitor, and Josephine Kearney, of North Sydney, widow, the executors and executrix named in the said will, are hereby required to send in particulars of their claims to the said executors and executrix, or to the undersigned, the proctors for the said executors and executrix, on or before the 31st day of October next, at the expiration of which time the said executors and executrix will proceed to distribute the assets of the said deceased among the persons entitled thereto, having regard to the debts and claims only of which they shall then have had notice; and the said executors and executrix will not be liable, for the assets so distributed, to any person of whose debt or claim they shall not have had notice at the time of such distribution.—Dated this 21st day of September, 1925.

MINTER, SIMPSON AND COMPANY,
Proctors for the said Executors and Executrix,
Union Bank Chambers,
Hunter-street, Sydney.

1184 £1 12s.

In the Supreme Court of New South Wales.

PROBATE JURISDICTION.

In the will of Matilda McAnally, late of Berrima, in the State of New South Wales, widow, deceased.

PURSUANT to the Wills, Probate and Administration Act, 1898: Notice is hereby given that all creditors and other persons having any claims or demands against or upon the estate of the abovenamed deceased, who died at Berrima, on 24th August, 1924, and probate of whose will was, on 9th October, 1924, granted by the Supreme Court of New South Wales to Elizabeth Mudford and Joseph Armfield, the executors named in the said will, are hereby required to send full particulars of their claims and demands upon the said estate to the said Elizabeth Mudford and Joseph Armfield, in care of the undersigned, Thomas Andrew Frederick McCarthy, at his office hereunder mentioned, on or before the 29th day of October next, at the expiration of which time the said Elizabeth Mudford and Joseph Armfield will proceed to administer the estate and distribute the assets among the parties entitled thereto, having regard only to the claims and demands of which they shall then have notice; and the said Elizabeth Mudford and Joseph Armfield will not be liable, for the assets or any part thereof so distributed, to any person of whose claim they shall not have had notice at the time of such distribution.—Dated this 17th day of September, 1925.

T. A. F. McCARTHY,
Proctor for the Executors,
Argyle-street, Moss Vale.

1178 £1 12s.

In the Supreme Court of New South Wales.

PROBATE JURISDICTION.

In the will of Francis Arthur Bird, late of Hannam Vale, in the State of New South Wales, selector and teamster, deceased.

PURSUANT to the Wills, Probate and Administration Act, 1898, and pursuant to Testator's Family Maintenance and Guardianship of Infants Act, 1916: Notice is hereby given that all creditors and other persons having any debts, claims, or demands of what kind soever upon or affecting the estate of the abovenamed deceased, who died on or about the 29th day of October, 1924, and probate of whose will was granted by the Supreme Court of New South Wales, in its Probate Jurisdiction, on the 17th day of January, 1925, to Percy Gordon Steinmetz and Robert Stanley Hawkins, the executors named in the said will, are hereby required to send in particulars of such debts, claims, and demands to the said executors, on or before the 1st day of November next, at the expiration of which time the said executors will proceed to distribute the assets of the said deceased among the persons entitled thereto, having regard to the debts, claims, and demands only of which they shall then have had notice; and the said executors will not be liable, for the assets so distributed, to any person of whose debt, claim, or demand they shall not have had notice at the time of such distribution.—Dated this 18th day of September, 1925.

R. S. HAWKINS,
Proctor for the Executors,
Hobson's Chambers,
Victoria-street, Taree.

By his Agents,—
Sly and Russell,
369 George-street, Sydney.

1181 £1 12s.

In the Supreme Court of New South Wales.

PROBATE JURISDICTION.

In the will of Valentine Wisemantel, late of Krambach, in the State of New South Wales, farmer, deceased.

PURSUANT to the Wills, Probate and Administration Act, 1898, and pursuant to Testator's Family Maintenance and Guardianship of Infants Act, 1916: Notice is hereby given that all creditors and other persons having any debts, claims, or demands of what kind soever upon or affecting the estate of the abovenamed deceased, who died on or about the 10th day of June, 1925, and probate of whose will was granted by the Supreme Court of New South Wales, in its Probate Jurisdiction, on the 27th day of July, 1925, to George Schneider (the elder) and Theodore Paff (the younger), the executors named in the said will, are hereby required to send in particulars of such debts, claims, and demands to the said executors on or before the 1st day of November next, at the expiration of which time the said executors will proceed to distribute the assets of the said deceased among the persons entitled thereto, having regard to the debts, claims, and demands only of which they shall then have had notice, and the said executors will not be liable, for the assets so distributed, to any person of whose debt, claim, or demand they shall not have had notice at the time of such distribution.—Dated this 18th day of September, 1925.

R. S. HAWKINS,
Proctor for the Executors,
Victoria-street, Taree.

By Slyvand Russell,
Solicitors,
369 George-street, Sydney.

1180 £1 12s.

In the Supreme Court of New South Wales.

PROBATE JURISDICTION.

In the estate and effects of Bertha Adelstein, late of Oxford-street, Paddington, in the State of New South Wales, married woman, deceased.

PURSUANT to the Wills, Probate and Administration Act, 1898, and pursuant to Testator's Family Maintenance and Guardianship of Infants Act, 1916 Notice is hereby given that all creditors and other persons having any claims or demands against or upon the estate of the abovenamed deceased, who died at Paddington, on 19th July, 1925, are hereby required to send, on or before the 6th day of November next, full particulars of their claims and demands upon the said estate to Perpetual Trustee Company Limited, 33-39 Hunter-street, Sydney, the administrator of the estate of the said deceased, to whom letters of administration were granted by the Supreme Court of New South Wales, on 12th September, 1925, in default whereof the said Perpetual Trustee Company Limited will, after the lastmentioned date, proceed to administer the estate and distribute the assets among the parties entitled thereto, having regard only to the claims and demands of which they shall then have notice; and the said Company will not be liable, for the assets or any part thereof so distributed, to any person of whose claim they shall not have had notice at the time of such distribution.—Dated this 18th day of September, 1925.

For Perpetual Trustee Company Limited,

R. COPLAND LETHBRIDGE,
Manager.

Sydney B. Glass, Proctor.

1185 £1 12s.

In the Supreme Court of New South Wales.

PROBATE JURISDICTION.

In the will of William Lee, otherwise known as William Henry Lee, late of Kogarah, near Sydney, in the State of New South Wales, labourer, deceased.

PURSUANT to the Wills, Probate and Administration Act, 1898, and the Testator's Family Maintenance and Guardianship of Infants Act, 1916: Notice is hereby given that all creditors and other persons having any claim upon or affecting the estate of the abovenamed deceased, who died on the 15th day of October, 1924, are hereby required to send in full particulars of their claims to James Ernest Brennan, of Kogarah aforesaid, manufacturer, the executor in the said will named, at the office of the undersigned, before the 2nd day of November, 1925, after which date the said executor will proceed to distribute the assets of the said deceased among the parties entitled thereto, having regard to the debts and claims only of which he shall then have had notice; and the said executor will not be liable, for the assets or any part thereof so distributed, to any person of whose claim he shall not have had notice at the time of such distribution.—Dated this 21st day of September, 1925.

SALWEY AND PRIMROSE,
Proctors for the Executor,
84 Pitt-street, Sydney.

1234 £1 12s.

In the Supreme Court of New South Wales.

PROBATE JURISDICTION.

In the will of John Eppelstun, late of Cosy Corner, Victoria, near Delegate, in the State of New South Wales, formerly of Tombong, near Delegate aforesaid, grazier, deceased.

PURSUANT to the Wills, Probate and Administration Act, 1898, and the Testator's Family Maintenance and Guardianship of Infants Act, 1916: Notice is hereby given that all creditors and other persons having any debt or claim upon or affecting the estate of the abovenamed deceased, who died on or about the 9th day of September, 1922, and probate of whose will was granted by the Supreme Court of New South Wales, in its Probate Jurisdiction, on the 26th day of October, 1922, to Alfred Eppelstun, William Eppelstun and James Eppelstun, the executors named in the said will, are hereby required to send in particulars of their claims to the said executors, under cover, to the undersigned, proctor for the executors, on or before the 30th day of October, 1925, at the expiration of which time the said executors will proceed to distribute the assets of the said deceased among the persons entitled thereto, having regard to the debts and claims only of which they shall then have had notice; and the executors will not be liable, for the assets so distributed, to any person of whose debt or claim they shall not have had notice at the time of such distribution.—Dated this 14th day of September, 1925.

FREDERICK CHARLES BOYS,
Proctor for the Executors,
Maybe-street, Bombala.

1214 £1 12s.

In the Supreme Court of New South Wales.

PROBATE JURISDICTION.

In the will of Charles William Montague Hammond Aldred, late of Campsie, near Sydney, in the State of New South Wales.

PURSUANT to the Wills, Probate and Administration Act, 1898, and pursuant to the Testator's Family Maintenance and Guardianship of Infants Act, 1916: Notice is hereby given that all creditors or other persons having any claims or demands against or upon the estate of the abovenamed deceased, who died at Croydon, near Sydney, aforesaid, on the 25th day of April, 1925, and probate of whose will was, on the 25th day of May, 1925, granted by the Supreme Court of New South Wales, in its Probate Jurisdiction, to Edward Allan Hunt and Robert Bollinger, the executors in the said will named, are hereby required to send in full particulars of their claims and demands on the said estate to the said executors, at the office of the undersigned, on or before the 22nd day of October, 1925, in default whereof the said executors will, after the lastmentioned date, proceed to administer the estate and distribute the assets amongst the parties entitled thereto, having regard only to the claims and demands of which they shall have then had notice; and the said executors will not be liable, for the assets or any part thereof so distributed, to any person of whose claim they shall not have had notice at the time of such distribution.—Dated at Sydney, this 22nd day of September, A.D. 1925.

H. R. HUNT,
Solicitor for the Executors,
Wentworth Court,
64 Elizabeth-street, Sydney.

1218 £1 12s.

In the Supreme Court of New South Wales.

PROBATE JURISDICTION.

In the will of Mary Gibson, late of Sydney, in the State of New South Wales, widow, deceased.

PURSUANT to the Wills, Probate and Administration Act, 1898: Notice is hereby given that all creditors and other persons having any claims or demands against or upon the estate of the abovenamed deceased, who died at Sydney, on 28th September, 1923, are hereby required to send, on or before the 29th day of October next, full particulars of their claims and demands upon the said estate to the undersigned Thomas Andrew Frederick McCarthy, Argyle-street, Moss Vale, the executor of the will of the said deceased, to whom probate was granted by the Supreme Court of New South Wales, on 3rd April, 1924, at the expiration of which time the said Thomas Andrew Frederick McCarthy will proceed to administer the estate and distribute the assets among the parties entitled thereto, having regard only to the claims and demands of which he shall then have notice; and the said Thomas Andrew Frederick McCarthy will not be liable, for the assets or any part thereof so distributed, to any person of whose claim he shall not have had notice at the time of such distribution.—Dated this 17th day of September, 1925.

T. A. F. McCARTHY,
Solicitor, Moss Vale.

1177 £1 12s.

In the Supreme Court of New South Wales.

PROBATE JURISDICTION.

In the will of William Binchey, late of Edenburg Town, Pretoria, South Africa, gentleman, deceased.

PURSUANT to the Wills, Probate and Administration Act, 1898, and pursuant to the Testator's Family Maintenance and Guardianship of Infants Act, 1916: Notice is hereby given that all creditors and other persons having any claims or demands against or upon the estate of the abovenamed deceased, who died at Edenburg Township, District of Pretoria, South Africa, on the 25th day of January, 1921, and probate of whose will was, on the 2nd day of December, 1921, granted by the Supreme Court of New South Wales, in its Probate Jurisdiction, to Frank Johnston, the sole executor named therein, are hereby required to send in full particulars of their claim and demands upon the said estate to the said executor, at the office of the undersigned, on or before the 6th day of November, 1925, in default thereof the said executor will, after the lastmentioned date, proceed to administer the estate and distribute the assets amongst the parties entitled thereto, having regard only to the claims and demands of which he shall then have had notice; and the said executor will not be liable, for the assets or any part thereof so distributed, to any person of whose claim he shall not have had notice at the time of such distribution.—Dated this 24th day of September, 1925.

HAROLD T. MORGAN AND MORGAN,
Proctors for the Executor,
Ocean House,
34 Martin-place, Sydney.

1235 £1 12s.

In the Supreme Court of New South Wales.

PROBATE JURISDICTION.

In the will of Vincent Brogan, late of Tarago, in the State of New South Wales, hotelkeeper, deceased.

PURSUANT to the Wills, Probate and Administration Act, 1898, and the Testator's Family Maintenance and Guardianship of Infants Act, 1916: Notice is hereby given that all creditors and other persons having any debt or claim upon or affecting the estate of the above Vincent Brogan, late of Tarago, in the State of New South Wales, hotelkeeper, deceased, who died at Tarago on the 19th day of April, 1925, and letters of administration, with the will annexed, of whose estate was granted by this Honourable Court to Elizabeth Violet May Brogan, the widow of the said deceased, on the 25th day of May, 1925, are hereby required to send full particulars of their claim to the said Elizabeth Violet May Brogan (or the undersigned, Percival James Meyer, proctor), on or before the 3rd day of November next, after which date the said Elizabeth Violet May Brogan will proceed to distribute the assets of the said deceased amongst the parties entitled thereto, having regard to the debts and claims only of which they shall then have notice, and the said Elizabeth Violet May Brogan shall not be liable, for the assets so distributed, to any person of whose claim or debt she shall not have had notice at the time of such distribution.—Dated this 21st day of September, 1925.

P. J. MEYER,
Proctor for the said Administratrix,
Montague Chambers,
Montague-street, Goulburn.

By his Agent,—
EVAN MACDONALD, Solicitor,
8 Spring-street, Sydney.

1188 £1 12s.

In the Supreme Court of New South Wales.

PROBATE JURISDICTION.

In the Estate of George John Russell, late of Raymond Terrace, in the State of New South Wales, carpenter, deceased, intestate.

IN pursuance of the Wills, Probate and Administration Act, 1898, and the Testator's Family Maintenance and Guardianship of Infants Act 1916: Notice is hereby given that all creditors and other persons having any debt or claim upon or affecting the estate of George John Russell, the abovenamed deceased, who died on the 10th day of July, 1924, and letters of administration of whose estate were, on the 7th day of July, 1925, granted by the Supreme Court of New South Wales to George Raymond Russell, the administrator of the estate of the said deceased, are hereby required to send in particulars of their claims or debts to the said administrator, care of the undersigned, or to the undersigned, on or before the 7th day of November next, at the expiration of which time the said administrator will proceed to distribute the assets of the said deceased amongst the persons entitled thereto, having regard to the debts or claims only of which he then has notice; and the said administrator will not be liable, for the assets or any part thereof so distributed, to any person of whose debt or claim he shall not have had notice at the time of such distribution.—Dated this 25th day of September, 1925.

BAKER AND MACKENZIE,
Proctors for the said Administrator,
Port Stephens street, Raymond Terrace.

By their Agents,—
CLAYTON, UTZ AND COMPANY, Solicitors,
280 Castlereagh-street, Sydney.

1213 £1 12s.

In the Supreme Court of New South Wales.

PROBATE JURISDICTION.

In the matter of the estate of Annie Melhuish, late of Petersham, near Sydney, in the State of New South Wales, widow, deceased.

PURSUANT to the Wills, Probate and Administration Act, 1898, and the Testator's Family Maintenance and Guardianship of Infants Act, 1916: Notice is hereby given that every creditor or other person having any debt or claim upon or affecting the estate of the abovenamed deceased, who died on or about the 22nd day of May, 1925, and letters of administration, with the will annexed, of her estate were, on the 16th day of September, 1925, granted by the Supreme Court of New South Wales to the Public Trustee, is hereby required to send in particulars in writing of their debt or claim to the said Public Trustee, on or before the 9th day of November, 1925, at the expiration of which time the said Public Trustee will proceed to distribute the assets of the said deceased amongst the persons entitled thereto, having regard to the debts or claims only of which he then has notice; and notice is hereby further given that the said Public Trustee will not be liable, for the assets or any part thereof so distributed, to any person of whose debt or claim he shall not have had notice at the time of such distribution.

E. J. PAYNE,
Public Trustee.

Culwulla Chambers,
67 Castlereagh-street, Sydney,
23rd September, 1925.

By CRICHTON-SMITH AND WARING, Proctors,
Sydney.

1232 £1 12s.

In the Supreme Court of New South Wales.

PROBATE JURISDICTION.

In the matter of the estate of Charles Norman Bryant, late of Lithgow, in the State of New South Wales, ironworker, deceased, intestate.

PURSUANT to the Wills, Probate and Administration Act, 1898: Notice is hereby given that every creditor or other person having any debt or claim upon or affecting the estate of Charles Norman Bryant, the abovenamed deceased, who died on or about the 25th day of April, 1925, and administration of whose estate was, on the 2nd day of September, 1925, granted by the Supreme Court of New South Wales to the Public Trustee, is hereby required to send particulars in writing of their debt or claim to the said Public Trustee, on or before the 12th day of November, 1925, at the expiration of which time the said Public Trustee will proceed to distribute the assets of the said deceased amongst the persons entitled thereto, having regard to the debts or claims only of which he then has notice; and notice is hereby further given that the said Public Trustee will not be liable, for the assets or any part thereof so distributed, to any person of whose debt or claim he shall not have had notice at the time of such distribution.

E. J. PAYNE,
Public Trustee.

Culwulla Chambers,
67 Castlereagh-street, Sydney,
21st September, 1925.

1211 £1 12s.

NOTICE OF ELECTION.

In the Supreme Court of New South Wales.

PROBATE JURISDICTION.

TAKE NOTICE that the Public Trustee has this day filed in the Registry of this Honourable Court his elections to administer the estates of the following deceased persons:—

Frederick William John Akhurst, late of Thornleigh, in the State of New South Wales, retired farmer, who died 16th June, 1925 (will dated 5th January, 1911).

Charles Atkins (believed to be properly called Lester), late of Warronga, near Boggabri, in the State of New South Wales, labourer, who died 11th August, 1925, intestate.

Margaret Begbie, late of Hill-street, Wallsend, in the State of New South Wales, widow, who died 24th July, 1925 (will dated 15th January, 1907).

John Robert Brown, late of 18 Dick-street, Chippendale, in the State of New South Wales, compositor, who died 31st July, 1925, intestate.

Ellen Davison, late of 6 Cowper-street, Marrickville, in the State of New South Wales, widow, who died 10th August, 1925, intestate.

James Forshaw, late of Scarborough, in the State of New South Wales, coal miner, who died 21st August, 1925, intestate.

William Henry Smith Gates, late of Maroota, near Windsor, in the State of New South Wales, orchardist, who died 11th August, 1925, intestate.

Martha Louisa Green, late of Pennant Hills, in the State of New South Wales, spinster, who died 12th June, 1925, intestate.

John Grieve, late of Oxide-street, Broken Hill, in the State of New South Wales, labourer, who died 5th August, 1925 (will dated 26th July, 1925).

Clara Hogg, late of Wallace-street and Burwood-road, Concord, in the State of New South Wales, married woman, who died 22nd July, 1925, intestate.

Alfred John Jones, late of Bowman's-road, Peakhurst, in the State of New South Wales, smallgoods vendor, who died 26th July, 1925, intestate.

George Gottlob (or Gottlieb) Kiefer (or Keifer), late of Glen Innes, in the State of New South Wales, butcher, who died 27th June, 1915, intestate.

Henry Lea, also known as Henry Lay, late of 152 Redfern-street, Redfern, in the State of New South Wales, gardener (old-age pensioner), who died 4th August, 1925, intestate.

Lavinia Ledger, late of 218 Main-road, Darnall, in the City of Sheffield, England, widow, who died 30th October, 1921, intestate.

Kathleen Dorothy Leslie, late of Walcha, and latterly of Broughton Hall, Leichhardt, in the State of New South Wales, spinster, who died 31st May, 1925, intestate.

Herbert Benjamin Milne, late of Hood-street, Wilcannia, in the State of New South Wales, drover, who died 16th July, 1925, intestate.

James Augustus Mitchell, late of Jacob's Creek, Mongarlowe, via Braidwood, in the State of New South Wales, old-age pensioner, who died 18th March, 1924 (will dated 22nd July, 1919).

Charles Samuel Francis Rhind, late of Prince of Wales Hospital, Randwick, in the State of New South Wales, returned soldier, who died 24th July, 1925 (will dated 22nd July, 1925).

Thomas Rice, late of 376 Crown-street, Sydney, in the State of New South Wales, land salesman, who died 21st August, 1925, intestate.

Edward Slattery, late of Mittagong-road, near Cooma, in the State of New South Wales, old-age pensioner, who died 6th September, 1921, intestate.

Benjamin Thurling, late of Taree, in the State of New South Wales, old-age pensioner, who died 22nd April, 1925 (will dated 30th March, 1925).

James Walsh, late of 134 Reservoir-street, Surry Hills, and of the State Hospital, Lidcombe, in the State of New South Wales, labourer, who died 28th July, 1925 (will dated 22nd February, 1922).

And all persons having claims against any of the said estates must render the same in detail to the undersigned, on or before the 30th day of October, 1925.

Dated this 19th day of September, 1925.

E. J. PAYNE.
Public Trustee.

Culwulla Chambers,
Castlereagh-street, Sydney.

1225 £4 12s.

[Notice of Application for a Certificate of Discharge.]

In the Supreme Court of New South Wales. (16,487)

IN BANKRUPTCY.

Re Michael Patrick Wilkinson, of Bennett-street, Hamilton (formerly of Teralba).

To the Official Assignee and Creditors.

TAKE NOTICE that I, Michael Patrick Wilkinson, intend to apply to the Court, Supreme Court Building, Elizabeth-street, Sydney, on Wednesday, the 14th day of October, 1925, at 10 a.m., or as soon afterwards as the course of business will admit, that a Certificate of Discharge be granted to me, under and according to the provisions of the Bankruptcy Act, 1898.—Dated this 18th day of September, 1925.

MICHAEL P. WILKINSON.

1183 £1

[Notice of Application for a Certificate of Discharge.]

In the Supreme Court of New South Wales.

IN BANKRUPTCY.

Re John Douglas Power.

To the Official Assignee and Creditors.

TAKE NOTICE that I, John Douglas Power, intend to apply to the Court, Supreme Court Building, Elizabeth-street, Sydney, on Monday, the 19th day of October, 1925, at 10 a.m., or as soon afterwards as the course of business will admit, that a Certificate of Discharge be granted to me, under and according to the provisions of the Bankruptcy Act, 1898. Datd this 23rd day of September, 1925.

JOHN DOUGLAS POWER.

1212 £1

[Notice of Application for a Certificate of Discharge.]

In the Supreme Court of New South Wales. (24,299)

IN BANKRUPTCY.

Re Donald Matheson, of Springwood, stonemason.

To the Official Assignee and Creditors.

TAKE NOTICE that Donald Matheson, intends to apply to the Court, Elizabeth-street, Sydney, on Wednesday, the 21st day of October next, at 10 a.m., or as soon afterwards as the course of business will admit, that a Certificate of Discharge be granted to him, under and according to the provisions of the Bankruptcy Act, 1898.—Dated this 24th day of September, 1925.

EDWARD SMITH DUNHILL,
Solicitor for the abovenamed Applicant,
3 Bligh-street, Sydney.

1233 £1

[Notice of Application for a Certificate of Discharge.]

In the Supreme Court of New South Wales. (19,803)

IN BANKRUPTCY.

Re Ernest Sydney Maunder, of Bective, in the State of New South Wales.

To the Official Assignee and Creditors.

TAKE NOTICE that I, Ernest Sydney Maunder, intend to apply to the Court, Supreme Court Building, Elizabeth-street, Sydney, on Wednesday, the 14th day of October, 1925, at 10 a.m., or as soon afterwards as the course of business will admit, that a Certificate of Discharge be granted to me, under and according to the provisions of the Bankruptcy Act, 1898.—Dated this 22nd day of September, 1925.

E. S. MAUNDER.

1210 £1

[Notice of Application for a Certificate of Discharge.]

In the Supreme Court of New South Wales. (23,324)

IN BANKRUPTCY.

Re Frank Speight, of Dulwich Hill, warehouseman.

To the Official Assignee and Creditors.

TAKE NOTICE, that I, Frank Speight, intend to apply to the Court, Supreme Court Building, Elizabeth-street, Sydney, on Tuesday, the 13th day of October, 1925, at 10 a.m., or as soon afterwards as the course of business will admit, that a Certificate of Discharge be granted to me, under and according to the provisions of the Bankruptcy Act, 1898.—Dated this 21st day of September, 1925

FRANK SPEIGHT.

1183 £1

[Notice of Application for a Certificate of Discharge.]

In the Supreme Court of New South Wales. (24,753)

IN BANKRUPTCY.

Re Robert Wood, of 703 Darling-street, Rozelle.

To the Official Assignee and Creditors.

TAKE NOTICE, that I, Robert Wood, intend to apply to the Court, Supreme Court Building, Elizabeth-street, Sydney, on Monday, the 12th day of October, 1925, at 10 a.m., or as soon afterwards as the course of business will admit, that a Certificate of Discharge be granted to me, under and according to the provisions of the Bankruptcy Act, 1898.—Dated this 17th day of September, 1925

ROBERT WOOD.

1184 £1

[Notice of Application for a Certificate of Discharge.]

In the Supreme Court of New South Wales. (20,958)

IN BANKRUPTCY.

Re Emma Mary Blackman, of 21 Holterman-street, North Sydney, married woman.

To the Official Assignee and Creditors.

TAKE NOTICE that I, Emma Mary Blackman, intend to apply to the Court, Supreme Court Building, Elizabeth-street, Sydney, on Monday, the 12th day of October, 1925, at 10 a.m., or as soon afterwards as the course of business will admit, that a Certificate of Discharge be granted to me, under and according to the provisions of the Bankruptcy Act, 1898.—Dated this 24th day of September, 1925.

EMMA MARY BLACKMAN.

1190 £1

[Notice under Section 11 of the Bankruptcy Act, 1898.]

In the Supreme Court of New South Wales. (25,143)

IN BANKRUPTCY.

Re William Fraser Sutherland, of Griffith, labourer.

NOTICE is hereby given that a Sequestration Order has this day been made against the abovenamed bankrupt, on the petition of the debtor, and Mr. W. H. Palmer appointed to be the Official Assignee.—Dated at Sydney, this 17th day of September, 1925.

N. C. LOCKHART,
Registrar in Bankruptcy.

1191 10s.

[Notice under Section 11 of the Bankruptcy Act, 1898.]

In the Supreme Court of New South Wales. (25,145)

IN BANKRUPTCY.

Re Aubrey George Vincent King, of Gretamain, motor-driver.

NOTICE is hereby given that a Sequestration Order has this day been made against the abovenamed bankrupt, on the petition of the debtor, and Mr. C. F. W. Lloyd appointed to be the Official Assignee.—Dated at Sydney, this 17th day of September, 1925.

N. C. LOCKHART,
Registrar in Bankruptcy.

1192 10s.

[Notice under Section 11 of the Bankruptcy Act, 1898.]

In the Supreme Court of New South Wales. (25,147)

IN BANKRUPTCY.

Re Peter Brooks, of 10 Ballast Point road, Balmain, and carried on business at 395 Sussex-street, Sydney, motor carrier.

NOTICE is hereby given that a Sequestration Order has this day been made against the abovenamed bankrupt, on the petition of the debtor, and Mr. W. H. Palmer appointed to be the Official Assignee.—Dated at Sydney, this 19th day of September, 1925.

N. C. LOCKHART,
Registrar in Bankruptcy.

1193 10s.

[Notice under Section 11 of the Bankruptcy Act, 1898.]

In the Supreme Court of New South Wales. (25,148)

IN BANKRUPTCY.

Re Wendell William Warwick Greener Hall, of 71 Berner-street, Merewether, carpenter.

NOTICE is hereby given that a Sequestration Order has this day been made against the abovenamed bankrupt, on the petition of the debtor, and Mr. C. F. W. Lloyd appointed to be the Official Assignee.—Dated at Sydney, this 21st day of September, 1925.

N. C. LOCKHART,
Registrar in Bankruptcy.

1194 10s.

[Notice under Section 11 of the Bankruptcy Act, 1898.]

In the Supreme Court of New South Wales. (25,150)

IN BANKRUPTCY.

Re Donald Scott Campbell, of Murwillumbah, master saddler.

NOTICE is hereby given that a Sequestration Order has this day been made against the abovenamed bankrupt, on the petition of the debtor, and Mr. W. H. Palmer, appointed to be the Official Assignee.—Dated at Sydney, this 21st day of September, 1925.

N. C. LOCKHART,
Registrar in Bankruptcy.

1195 10s.

[Notice under Section 11 of the Bankruptcy Act, 1898.]

In the Supreme Court of New South Wales. (25,094-25,131)

IN BANKRUPTCY.

Re W. Wilcox, of Macquarie-street, Parramatta, motor mechanic.

NOTICE is hereby given that a Sequestration Order has this day been made against the abovenamed bankrupt, on the petition of Dunlop Rubber Co. A/sia Ltd., The British Imperial Oil Co. Ltd., and C. C. Wakefield & Co. Ltd., and Mr. W. H. Palmer appointed to be the Official Assignee.—Dated at Sydney, this 18th day of September, 1925.

N. C. LOCKHART,
Registrar in Bankruptcy.

1196 10s.

In the Supreme Court of New South Wales. (25,131)

IN BANKRUPTCY.

Re William Wilcock, of Macquarie-street, Parramatta, motor engineer.

NOTICE is hereby given that the First Meeting of creditors in the above matter will be held at the office of the Official Assignee, 47 Elizabeth-street, Sydney, on the 6th day of October, 1925, at 10.30 a.m., or as soon after as the course of business will permit. To entitle a creditor to vote thereat, his proof must be lodged with the Registrar in Bankruptcy, Elizabeth-street, Sydney, not later than the 2nd day of October, 1925.

N. C. LOCKHART,
Registrar in Bankruptcy.

Official Assignee—WILLIAM HARRINGTON PALMER.
1197 14s.

In the Supreme Court of New South Wales. (24,589)

IN BANKRUPTCY.

Re Robert Winnel, of Ganmain, farmer.

NOTICE is hereby given that the Single Meeting of creditors in the above matter will be held at the Court-house, Ganmain, before the District Registrar in Bankruptcy, on the 16th day of October, 1925, at 10 a.m., or as soon after as the course of business will permit. To entitle a creditor to vote thereat, his proof must be lodged with the Registrar in Bankruptcy, Elizabeth-street, Sydney, not later than the 12th day of October, 1925.

N. C. LOCKHART,
Registrar in Bankruptcy.

Official Assignee—CHARLES FAIRFAX WATERLOO LLOYD.
1198 14s.

In the Supreme Court of New South Wales. (25,098)

IN BANKRUPTCY.

Re Horace Lyle Mudge, of Kyogle, labourer.

NOTICE is hereby given that the Single Meeting of creditors in the above matter will be held at the Court-house, Mullumbimby, before the District Registrar in Bankruptcy, on the 21st day of October, 1925, at 10 a.m., or as soon after as the course of business will permit. To entitle a creditor to vote thereat, his proof must be lodged with the Registrar in Bankruptcy, Elizabeth-street, Sydney, not later than the 14th day of October, 1925.

N. C. LOCKHART,
Registrar in Bankruptcy.

Official Assignee—WILLIAM HARRINGTON PALMER.
1199 14s.

In the Supreme Court of New South Wales. (25,125)

IN BANKRUPTCY.

Re Donald Myles McLennan, of Lismore, and formerly of Limpinwood, near Tyalgum, grocer's assistant.

NOTICE is hereby given that the Single Meeting of creditors in the above matter will be held at the Court-house, Murwillumbah, before the District Registrar in Bankruptcy, on the 8th day of October, 1925, at 10 a.m., or as soon after as the course of business will permit. To entitle a creditor to vote thereat, his proof must be lodged with the Registrar in Bankruptcy, Elizabeth-street, Sydney, not later than the 2nd day of October, 1925.

N. C. LOCKHART,
Registrar in Bankruptcy.

Official Assignee WILLIAM HARRINGTON PALMER.
1200 14s.

In the Supreme Court of New South Wales. (25,061)

IN BANKRUPTCY.

Re Leopold Davis and George Ambrose Mills, trading as Half Price Shoe Stores at 410-412 Pitt-street and 463 George-street, Sydney.

NOTICE is hereby given that the First Meeting of creditors in the above matter will be held at the Office of the Official Assignee, 47 Elizabeth-street, Sydney, on the 12th day of October, 1925, at 10.45 a.m., or as soon after as the course of business will permit. To entitle a creditor to vote thereat, his proof must be lodged with the Registrar in Bankruptcy, Elizabeth-street, Sydney, not later than the 9th day of October, 1925.

N. C. LOCKHART,
Registrar in Bankruptcy.

Official Assignee—WILLIAM HARRINGTON PALMER.
1201 14s.

In the Supreme Court of New South Wales. (25,103)

IN BANKRUPTCY.

Re estate of Sampson Rogers, deceased, late of Mirrool, farmer.

NOTICE is hereby given that the First Meeting of creditors in the above matter will be held at the Office of the Official Assignee, 47 Elizabeth-street, Sydney, on the 12th day of October, 1925, at 10 a.m., or as soon after as the course of business will permit. To entitle a creditor to vote thereat, his proof must be lodged with the Registrar in Bankruptcy, Elizabeth-street, Sydney, not later than the 9th day of October, 1925.

N. C. LOCKHART,
Registrar in Bankruptcy.

Official Assignee—WILLIAM HARRINGTON PALMER.
1202 14s.

In the Supreme Court of New South Wales.

IN BANKRUPTCY.

NOTICE is hereby given that the Single Meeting of creditors in the following matters will be held at the Court, Supreme Court Building, Elizabeth-street, Sydney, on the 8th day of October, 1925, at 10 a.m., or as soon after as the course of business will permit. To entitle a creditor to vote thereat, his proof must be lodged with the Registrar in Bankruptcy not later than the 6th day of October, 1925:—

Re Edward Maxwell Ramsden (No. 24,973), of Sydney-road, Balgowlah, Manly, medical practitioner.
Re Charles Sommerville Simson (No. 25,139), of 27 Tebbutt-street, Leichhardt, and carried on business at The Fruit Market, Quay-street, Haymarket.
Re Peter Brooks (No. 25,147), of 10 Ballast Point road, Balmain, and carried on business at 395 Sussex-street, Sydney, motor carrier.

N. C. LOCKHART,
Registrar in Bankruptcy.

Official Assignee—WILLIAM HARRINGTON PALMER.
1203 £2 2s.

In the Supreme Court of New South Wales.

IN BANKRUPTCY.

NOTICE is hereby given that the Single Meeting of creditors in the following matters will be held at the Court, Supreme Court Building, Elizabeth-street, Sydney, on the 6th day of October, 1925, at 10 a.m., or as soon after as the course of business will permit. To entitle a creditor to vote thereat, his proof must be lodged with the Registrar in Bankruptcy not later than the 3rd day of October, 1925:—

Re Patrick Paine (No. 25,110), of Edgehill-avenue, Botany, horse-trainer.
Re A. McManus (No. 24,812), of No. 160 Castlereagh-street, Sydney, and latterly of Culwulla Chambers, 67 Castlereagh-street, Sydney, business specialist.
Re E. D. Hill (No. 24,508), formerly of Koorawatha, but now of Crookwell.

N. C. LOCKHART,
Registrar in Bankruptcy.

Official Assignee—CHARLES FAIRFAX WATERLOO LLOYD.
1204 £2 2s.

In the Supreme Court of New South Wales.

IN BANKRUPTCY.

NOTICE is hereby given that the Single Meeting of creditors in the following matters will be held at the Court, Supreme Court Building, Elizabeth-street, Sydney, on the 7th day of October, 1925, at 10 a.m., or as soon after as the course of business will permit. To entitle a creditor to vote thereat his proof must be lodged with the Registrar in Bankruptcy not later than the 3rd day of October, 1925:—

Re Joseph Alexander DeAvilla (No. 25,120), of Harden, labourer.
Re Joseph Leo McNutty (No. 24,962), trading as "Radio Supply and Accessories Co.," of 12 Oxford-street, Sydney.
Re Auburn Cook (No. 24,841), of Allendale, Rose-street, Eastwood.
Re Charles Dickason (No. 25,107), of 304 Miller-street, North Sydney.

N. C. LOCKHART,
Registrar in Bankruptcy.

Official Assignee—WILLIAM HARRINGTON PALMER.
1205 £2 16s.

In the Supreme Court of New South Wales.

IN BANKRUPTCY.

NOTICE TO CREDITORS.

ACCOUNTS and plans of distribution in the undermentioned estates, showing dividends as specified hereunder, are now filed in office of the Registrar in Bankruptcy, Supreme Court Building, Elizabeth street, Sydney, for the inspection of persons interested: and notice is hereby given that such accounts and plans will be submitted to the Court for confirmation on Monday, the 12th October, 1925, if not previously objected to:—

John Joseph Dulhunty, of Olphert-avenue, Watson's Bay, farmer and grazier (No. 22,637), an amended fourth account and third plan of distribution showing payment on account of an equalising dividend on three concurrent claims admitted since the third account was lodged at the rate of one shilling and seven pence one farthing in the £.

Stewart Holmes Alexander, of Lane Cove road, Greenwich, grocer (No. 23,988), a second account and first plan of distribution showing payment of two proved Crown claims in full (£7 13s. 2d.); one proved preferential claim for rent in full (£65), and a first dividend of six shillings in the £ on all proved concurrent claims.

Joseph Dash, trading as "Joe Dash," of Wellington, tailor (No. 24,774), a first account and plan of distribution showing payment of two proved preferential claims for rent in full (£44 16s. 1d.), and a balance of £8 1s. 3d. carried forward to the credit of the estate.

Andrew Turner, of Chandos-street, St. Leonards (No. 24,788), a second account and plan of distribution, showing payment of an equalising dividend of four shillings in the £ on one claim admitted since the first account was filed, and a second dividend of four pence and fifteen-sixteenths of a penny in the £ on all proved concurrent claims.

Accounts current only in the following estates:—

No. 24,918. Edward Hellman, of 34 Campbell-street, Sydney, restaurant keeper.
No. 24,961. Herbert Manly Cozens, of Pavilion-street, Queenscliff, near Manly, builder.
No. 24,963. John Henry Fludder, of Bellevue Flats, Arcadia-street, Coogee, and lately residing at Brook-street, Coogee, machinist.
No. 24,989. Leslie Arthur McClintock, of 171 Beaumont-street, Hamilton, labourer.
No. 24,981. Peter Nelson, of 91 George street North, Sydney, retired storekeeper.
No. 24,995. James Buchanan, trading as James Buchanan & Son, of Junee, late of Wagga, tailor.
No. 25,003. Frank Percy Morrison, of 11 Baroona-road, Northbridge.

C. F. W. LLOYD,
Official Assignee.

182 Phillip-street, Sydney,
24th September, 1925.

1230 £3 5s.

In the Supreme Court of New South Wales.

IN BANKRUPTCY.

NOTICE TO CREDITORS.

ACCOUNTS with plans of distribution in the undermentioned estates, showing dividends as specified, are now filed in the Office of the Registrar in Bankruptcy, Supreme Court Building, Elizabeth-street, Sydney, for the inspection of persons interested; and notice is hereby given that such accounts and plans will be submitted to the Court for confirmation, on Monday, the 12th October, 1925, at 10 a.m. if not previously objected to:—

Henry John Chard, of Newcastle, ice manufacturer (No. 17,528), a second account and first plan of distribution, showing payment of a dividend of ten shillings in the £ on all proved concurrent claims, and a balance of £719 1s. 9d. carried forward to the credit of the estate.

Enoch Fletcher, of Prince-street, Grafton (No. 23,029), a third account and second plan of distribution, showing payment of an equalising dividend of sixpence thirteen-twenty-fourths of a penny in the £ on one concurrent claim, and a dividend of four pence one farthing in the £ on all proved concurrent claims.

Samuel Brown Henderson, of 7 Macquarie-place, Sydney, stock and station agent (No. 24,461), a fourth account and third plan of distribution, showing payment of an equalising dividend of twenty shillings in the £ on two Crown claims, and a dividend of four pence one-eighth of a penny in the £ on all proved concurrent claims.

Also accounts current only in the undermentioned estates:—

No. 24,957. Frederick James Lewis, of 74 Bridge-road, Camperdown.
No. 24,973. Edward Maxwell Ramsden, of Sydney-road, Balgowlah, medical practitioner.
No. 24,996. Walter Ernest Harris, of Grey-street, Clarence Town, timber getter.
No. 25,007. Frederick Curran, of Dubbo, farmer.
No. 25,026. Frederick George Adams, of Abermain, miner.
No. 25,033. Ronald Alexander Fullarton, of Anzac-parade, Maroubra Junction, butcher's workman.
No. 25,038. Charles George Viney, of 9 Walker-street, West Maitland, brickyard labourer.
No. 25,041. Walter Joseph Butts, of Cardiff, greengrocer.
No. 25,049. William Jones, of 42 Railway-street, Auckham, bricklayer.

WILLIAM HARRINGTON PALMER,
Official Assignee.

47 Elizabeth-street, Sydney,
22nd September, 1925.

1229 £2 15s.

In the Supreme Court of New South Wales.

IN EQUITY.

No. 385 of 1923.

IN THE MATTER OF THE COMPANIES ACT AND IN THE MATTER OF M. B. PROCTOR & CO., PROPRIETARY LIMITED.

NOTICE TO CREDITORS.

A SECOND account and second plan of distribution showing payment of one Crown claim in full, an equalising dividend of six shillings and eight pence in the £ to three creditors proved since the filing of the last account, and a dividend of one shilling and ten pence five-sixths of a penny in the £ to the proved concurrent creditors, is now filed in the Office of the Master in Equity, Supreme Court Building, Elizabeth-street, Sydney, for the inspection of persons interested; and notice is hereby given that such account and plan of distribution will be submitted to the Court for confirmation on Monday, the 12th October, 1925, at 11 a.m., if not previously objected to.

WILLIAM HARRINGTON PALMER,
Official Liquidator.

47 Elizabeth-street, Sydney,
17th September, 1925.

1228 £1

In the Supreme Court of New South Wales.

IN EQUITY.

No. 1,036 of 1924.

In the matter of the Companies Act, and in the matter of Central Coal and Shipping Agency Ltd.

NOTICE TO CREDITORS.

A FIRST account and first plan of distribution, showing payment of two Crown claims in full, a dividend of one shilling and eight pence in the £ to the proved concurrent creditors, and a balance of £400 5s. 9d. carried forward to the credit of the second account, is now filed in the Office of the Master in Equity, Supreme Court Building, Elizabeth-street, Sydney, for the inspection of persons interested; and notice is hereby given that such account and plan of distribution will be submitted to the Court for confirmation, on Monday, the 12th October, 1925, at 11 a.m., if not previously objected to.

WILLIAM HARRINGTON PALMER,
Official Liquidator.

47 Elizabeth-street, Sydney,
17th September, 1925.

1226 £1

In the Supreme Court of New South Wales.
IN EQUITY.
No. 1,456 of 1924.

In the matter of the Companies Act, and in the matter of Redwood, Brown & Co. Ltd.

NOTICE TO CREDITORS.

A FIRST account and first plan of distribution, showing payment of one Crown claim in full, a dividend of six shillings and eight pence in the £ to the proved concurrent creditors, and a balance of £928 12s. 5d. carried forward to the credit of the second account, is now filed in the Office of the Master in Equity, Supreme Court Building, Elizabeth-street, Sydney, for the inspection of persons interested; and notice is hereby given that such account and plan of distribution will be submitted to the Court for confirmation on Monday, the 12th October, 1925, at 11 a.m., if not previously objected to.

WILLIAM HARRINGTON PALMER,
Official Assignee.

47 Elizabeth-street, Sydney,
17th September, 1925.

1227 £1

Impoundings.

CAMPBELLTOWN.—Impounded at Campbelltown, on the 2nd September, 1925, by impounding officer :—

Bay draught horse FM near shoulder, no white marks, aged, about 16 hands. W

If not released, will be sold at this Pound at noon on the 8th October, 1925.

1223—1s. E. WEBB, Poundkeeper.

CESSNOCK.—Impounded at Cessnock, by Cessnock Shire Council :—

Red and white poley cow, like (H) near rump.

Also, by J. Wetzler, from McGrane's estate :—

Brown mare, like 53B near shoulder, hind foot white.

If not released, will be sold according to Impounding Act.

1172—2s. T. COLLINS, Poundkeeper.

COOTAMUNDRA.—Impounded at Cootamundra, on the 26th August, 1925, from Adam-street, by impounding officer; advertisement delayed, awaiting supposed owner to release :—

Creamy-yellow cow, no brands visible, black muzzle, double notch bottom off ear, white patch behind brisket, white tip on tail.

Also, on 14th instant, from Temora-road, by impounding officer, Jindalee Shire :—

Brown active draught mare, blotch in circle off shoulder, like J> near shoulder, star, blaze, snip, white hairs near hind fetlock, aged.

Blue-grey mare, no brands visible, dark points, about 5 years, about 14 hands.

Bay saddle mare, W or M (sideways), black points, 3 years, about 14½ hands.

Dark-blue filly, no brands visible, star, unbroken, long tail, about 3 years.

Creamy gelding, no brands visible, star, black points, cut on near hind leg.

If not released, will be sold at this Pound at noon on the 1st October, 1925.

1186—6s. A. ARMSTRONG, Poundkeeper.

GRENFELL.—Impounded at Grenfell, on the 20th September, 1925, from Grenfell, by W. Jones, sen.; sum due at date of notice, 12s.

Red bull, no brands or marks visible, cocked horn, 3 years.

If not released, will be sold at this Pound at noon on the 1st October, 1925.

1182—1s. P. LOGAN, Poundkeeper.

LEETON.—Impounded at Leeton, on the 18th September, 1925, from Roads, by W.C. & I C. Ranger; sum due at date of notice, £1 9s. 6d :—

Grey mare, (1) near shoulder, aged, 14½ hands.

If not released will be sold at this Pound at noon on 1st October, 1925.

1224—1s. D. MURRAY Poundkeeper.

ST. MARY'S.—Impounded at St. Mary's, on the 14 September, 1925, from Fitzgerald's Bush, by W. Lavender; sum due at date of notice, 8s. :—

Grey mare, like HN near side, O near neck, thick-set, about 13 hands, aged.

If not released, will be sold at this Pound at noon on the 1st October, 1925.

1173—1s. S. LAMBERT, Poundkeeper.

WELLINGTON.—Impounded at Wellington, on the 15th September, 1925, from Zouch-street, by impounding officer; sum due at date of notice, £1 17s. 6d. :—

Chestnut gelding, like H over H near shoulder, blaze, roached back, aged, 15 hands.

If not released, will be sold at this Pound at noon on the 1st October, 1925.

1189—1s. J. CLEMENTS, Poundkeeper.

NOTIFICATION OF RESUMPTION OF LAND UNDER THE PUBLIC WORKS ACT, 1912.

SO much of the land hereunder described as is Crown Land is hereby appropriated and so much thereof as is private property is hereby resumed for a certain authorised work, namely, the construction of a system of sewerage with ocean outfall for the Northern Suburbs of Sydney, and is vested in the Minister for Public Works as Constructing Authority for the purposes of the Northern Suburbs Sewerage Act, 1918.

Dated this twenty-first day of September, 1925.

D. R. S. DE CHAIR,
Governor.

By His Excellency's Command,
M. M. FLANNERY,
Minister for Public Works.

DESCRIPTION OF LAND REFERRED TO.

All that piece or parcel of land situate in the parish of Hunter's Hill, county of Cumberland, and State of New South Wales, being lot 215 of deposited plan 13,292: Commencing on the northern side of Dickson-avenue at the south-western corner of lot 216; and bounded thence on the south and south-west by northern and north-eastern sides of Dickson and Nunnington avenues, bearing respectively 264 degrees 53 minutes 30 seconds 35 feet 6¼ inches, 303 degrees 46 minutes 40 seconds 13 feet 2¾ inches and 342 degrees 39 minutes 50 seconds 134 feet 9 inches; thence on the north by the northern boundary of the said lot 215, bearing 84 degrees 53 minutes 30 seconds 60 feet 2¼ inches; and thence on the north-east by the south-western boundary of the said lot 216, bearing 169 degrees 7 minutes 10 seconds 140 feet 8¼ inches, to the pont of commencement,—having an area of 26½ perches or thereabouts. [1668]

CONTENTS.

	PAGE.
Proclamations	4067
Local Government Notices	4068
Appointments, &c.	4069
Government Notices 4070,	4158
Oyster Culture Leases	4072
Fire Brigades Act, 1909—Notice under	4076
Quarter Sessions	4076
New South Wales Government Railways—Notice under	4076
New South Wales Government Railways and Tramways—By-law	4077
New South Wales Government Railways—Application for Positions	4077
Trade Union Act, 1881—Notice under	4077
Water Conservation and Irrigation Commission—Notices under	4077
Industrial Notices	4078
Notice under Real Property Act	4078
Ministers of Religion—Notice respecting	4079
Metropolitan Water, Sewerage and Drainage Board—Notices respecting	4079
Tenders	4082
Mines Department Notices	4084
Lands Department Notices	4087
Private Advertisements	4130
Impoundings	4158

SYDNEY:
Printed and Published by ALFRED JAMES KENT, Government Printer, 25th September, 1925.

[*Price, 6d.*]



SUPPLEMENT

TO THE

Government Gazette

OF THE STATE OF

NEW SOUTH WALES.

PUBLISHED BY AUTHORITY.

[REGISTERED AT THE GENERAL POST OFFICE, SYDNEY, FOR TRANSMISSION BY POST AS A NEWSPAPER.]

No. 128.] FRIDAY, 25 SEPTEMBER. [1925.

SPECIAL GAZETTE UNDER THE "PUBLIC SERVICE ACT, 1902."

APPOINTMENTS.

HIS Excellency the Governor, with the advice of the Executive Council, and upon the recommendation of the Public Service Board, has approved of the following appointments:—

Chief Secretary's Department.

Miss Edith Mary Jones, Shorthand-writer and Typist, The Treasury, to be Shorthand-writer and Typist, Department of Audit,—to take effect from the date of commencing duty.

Mr. Henry James Gulliver to be Junior Clerk, Police Department (confirmation).

Mr. Clifford Edward Ussher to be Junior Clerk, Police Department (confirmation).

Department of Agriculture.

Mr. Arthur Edwin Nolan to be Junior Clerk, on probation for twelve months,—to take effect from 1st July, 1925.

Forestry Commission.

Mr. Harold Barry Armstrong, Draftsman, Forestry Commission,—from 1st October, 1925.

Colonial Treasurer's Department.

Mr. W. J. Denmead, Issue Officer, Department of Taxation, to be Accountant, Department of Taxation,—1st June, 1925.

Captain F. Holdridge, Pilot, Newcastle, Department of Navigation, to be Sea Pilot, Watson's Bay, Department of Navigation,—14th September, 1925.

Mr. Frederick Carl Drewett to be 2nd Master and Chief Mate, Pilot Steamer *Ajax*, Department of Navigation (confirmation).

Mr. J. H. E. Hancock to be Junior Clerk, State Superannuation Board,—27th June, 1925 (on probation).

Mr. A. Ward to be Attendant, Stamp Duties Office,—1st July, 1925 (on probation).

JOHN T. LANG, Premier.

ALTERATIONS IN DESIGNATIONS.

HIS Excellency the Governor, with the advice of the Executive Council, and upon the recommendation of the Public Service Board, has been pleased to approve of the designation of

Department of the Attorney-General and of Justice.

Mr. Stanley Livingstone Powys, Chief Computer, Computing Division, Registrar-General's Department, being altered to that of Draftsman in the same Department,—from 28th July, 1924; and to appoint

Mr. Lancelot Billing Lane, Sheriff's Officer, Maitland East and Newcastle, to be Senior Sheriff's Officer, Sydney, vice Mr. J. B. Spence, deceased,—from 18th September, 1925.

Colonial Treasurer's Department.

Mr. Ernest John McMahon, Secretary and Chief Assessor, Department of Taxation, being altered to Secretary, Department of Taxation, and also of his being appointed Deputy Commissioner of Taxation in pursuance of the provisions of section 5 (2) of Act No. 11 of 1912.

HIS Excellency the Governor, with the advice of the Executive Council, and upon the recommendation of the Public Service Board, has approved of the designations of the undermentioned officers being altered as follows,—to take effect from 1st September, 1925:—

Forestry Commission.

ASSISTANT FORESTERS to be designated SENIOR FORESTERS—

de Beuzeville, Wilfrid Alexander Watt.
Brett, James.
Briggs, Clarence William.
Garrard, Alexander Mortimer.
McLeod, John James.
Moir, Donald.
Small, Francis George.
Taylor, Tom Walker.
Timms, Henry Archer.
Wentworth, William Charles.
Wiburd, George.

FOREST GUARDS to be designated FORESTERS—

Ballard, Claude Arthur.
Barden, John Patrick.
Bean, Douglas Hurtle.
Bonar, John.
Boyd, George.
Brennan, William Maybury.
Crumpton, William Edward.
Dare, Norman Edgar Victor.
Dun, Henry William Butler.
Flick, Arthur John.
Freeman, James.
Frost, Hilton Edgar Christie.
Gallagher, Alexander Joseph.
Gardner, Claude Hannington.
Godwin, John Robert.
Hadley, Vincent Harold.
Harris, Benjamin Bernard.
Hay, John Charles Houston Dalrymple.
Higgins, Thomas.
Keayes, James Laurence.
Lee, William Francis.
Luther, Charles Royes.
Lyons, Horace Richard.
Madden, Robert James.
McBean, George Gillanders.
McCormick, Patrick Joseph.
McSkimming, John.
Miller, George Andrew.
Moody, Herbert.
Stewart, Nathaniel.
Strong, Henry William.
Walker, Charles Lawrence.
Webber, Henry Ernest.
Withers, George Alfred.
Yeo, James Byedown.
Westbrook, Eric Lawrence.

FOREST GUARD on probation to be designated FORESTER, on probation—

Baulman, William.

JOHN T. LANG, Premier.

RESIGNATIONS.

THE following resignations from the Public Service are hereby notified, the last day of service being indicated within brackets:—

Colonial Treasurer's Department.

Mr. H. W. Packham, Junior Clerk, Government Printing Office [3rd September, 1925].

Mr. R. S. Allen, Clerk, Resumed Properties Department [28th February, 1926].

Department of Public Health.

Miss Eleanor Theresa Slatter, Nurse, Liverpool State Hospital and Asylum, Office of the Director-General of Public Health [1st June, 1925].

Department of Education.

Mr. Norman C. Osborne, Assistant Teacher, Public School, Suspension Bridge [19th January, 1926].

JOHN T. LANG, Premier.

RETIREMENTS.

Department of Education.

THE following retirements from the Public Service are hereby notified, the section of the Public Service Act, 1902, under which the retirements were effected and the last day of service being indicated within brackets:—

Mr. William T. McFee, Teacher, Public School, Narellan [section 67—13th August, 1926].

Mrs. C. Bregenzer, Needlework Teacher, Public School, Randwick [section 67—9th January, 1926].

Mr. Edward D. Higgins, Teacher, Public School, Chipping Norton [section 66—30th September, 1926].

JOHN T. LANG, Premier.

PUBLIC SERVICE BOARD NOTICE.

THE Public Service Board invite applications for the following position. Application should be made on a form for the purpose, obtainable at the Office of the Board, 39 Hunter-street, Sydney, or from Clerks of Petty Sessions in country districts, and should reach the undersigned not later than the date specified. In terms of the Public Service Act, suitable applicants already permanently employed in the Public Service will receive first consideration in the filling of permanent positions. Salaries, other than those at weekly, daily, or hourly rates, will be subject to the deductions provided by the Superannuation Act, 1916. Notice of the filling of this position will appear in this column at a later date:—

28TH SEPTEMBER, 1925.

*Surveyor, Electrical Engineer's Branch, Department of Public Works. Pay, weekly equivalent of £365 to £450 per annum according to qualifications. Applicants must be Licensed Surveyors, and be capable of carrying out survey work required in connection with the location and construction of transmission lines.

*Employment will be in terms of section 44 of the Public Service Act, 1902, and section 3 of the Amending Act, 1903.

T. S. CHAMPION, Secretary.

PUBLIC SERVICE BOARD NOTICE.

THE Public Service Board hereby notify that, concurrently with the Leaving Certificate Examination, Competitive Examinations of candidates for admission to the Public Service of the State as Cadet Draftsmen (Professional Division) and as Junior Clerks (Clerical Division) will be held in Sydney, and at various country centres on the 9th November, 1925, and following days.

Candidates must not be more than 19 years of age on the first day of examination; provided that successful candidates will be ineligible for permanent appointment until they reach the age of 16 years. They must be of good character and sound health.

The subjects in which candidates will be examined are prescribed in Regulations Nos. 105 (c) and 106 and the standard will be that of the Leaving Certificate. Candidates who have obtained satisfactory passes in the optional subjects at a Leaving Certificate Examination held in a previous year need only be examined in the compulsory Public Service subjects, viz., English (Composition, Précis Writing, &c.), Dictation and Handwriting and, in the case of candidates for appointment as Cadet Draftsmen, Drawing.

Applications to attend the examinations must be made on forms for the purpose, which can be obtained at the Office of the Board, 39 Hunter-street, Sydney, and must reach the undersigned not later than the 9th October, 1925.

Candidates who are successful in the competition will be appointed on probation as vacancies occur at a commencing salary as follows:—Cadet Draftsmen £97 to £132 per annum, and Junior Clerks £96 to £131 per annum, according to age. At the expiration of twelve months, if satisfactory, they will be confirmed in their appointments and thereafter will be eligible to receive increments in accordance with the Regulations, subject to (a) satisfactory service (b) satisfying grade test requirements and (c) the necessary funds being voted by Parliament.

On attaining the age of 21 years officers will be entitled to receive the minimum wage for adults.

Candidates, who are either attending a school registered under the Department of Public Instruction, or are taking the compulsory Public Service subjects only, will be required to pay a fee of 5s. to attend the examination. Candidates who are not attending a school so registered and are candidates at the Leaving Certificate examination, will be required to pay a fee of £1 1s. 0d. to attend such lastmentioned examination, which will be inclusive of the fee of 5s. to attend the Public Service examination. The fee must be lodged with a Clerk of Petty Sessions or the Treasury, and the receipt therefor forwarded to the Secretary of the Board with the form of application.

The Regulations regarding the examination, and copies of the papers set at previous examinations, can be obtained at the Government Printing Office, and the principal booksellers.

T. S. CHAMPION, Secretary.

PUBLIC SERVICE BOARD NOTICE.

THE Public Service Board hereby notify that, concurrently with the Intermediate Certificate Examination, a Competitive Examination of candidates for admission to the Clerical Division of the Public Service will be held in Sydney and at various country centres, which will be fixed as far as possible to suit the convenience of candidates, on the 18th November, 1925, and following days.

Candidates must be not more than 18 years of age on the first day of examination; provided that successful candidates will be ineligible for permanent appointment until they have reached 16 years of age. They must be of good character and in sound health.

The subjects in which candidates will be examined are prescribed in Regulation No. 105, and the standard will be that of the Intermediate Certificate.

Application to attend the examination must be made on a form for the purpose, which can be obtained at the Office of the Board, 39 Hunter-street, Sydney, and must reach the undersigned, not later than the 16th October, 1925.

Successful candidates will be appointed on probation as vacancies occur at a commencing salary of £88 to £112 per annum, according to age. At the expiration of twelve months, if satisfactory, they will be confirmed in their appointments, and thereafter will be eligible to receive annual increments in accordance with the Regulations, subject to (*a*) satisfactory service (*b*) satisfying grade test requirements, and (*c*) the necessary funds being voted by Parliament. Successful candidates already employed in the General Division of the Service, who may be in receipt of higher salaries than those provided for Clerical Division officers of their age, will be appointed at such salaries as the Board may determine. On attaining the age of 21 years officers will be entitled to the minimum wage for adults.

Candidates who are attending a school registered under the Department of Public Instruction will be required to pay a fee of 5s. to attend this examination. Candidates who are not attending a school so registered will be required to pay a fee of £1 1s. to attend the Intermediate Certificate examination, which will be inclusive of the fee of 5s. to attend the Public Service examination. The fee must be lodged with a Clerk of Petty Sessions or the Treasury, and the receipt therefor forwarded to the Secretary to the Board with the form of application.

The Regulations regarding the examination, and copies of the papers set at previous examinations, can be obtained at the Government Printing Office, and the principal booksellers.

T. S. CHAMPION, Secretary.

SYDNEY:

Printed and Published by ALFRED JAMES KENT, Government Printer, Phillip-street, 25th September, 1925.

[*Price*, 6*d*.]

SUPPLEMENT

TO THE

Government Gazette

OF THE STATE OF

NEW SOUTH WALES.

PUBLISHED BY AUTHORITY.

[REGISTERED AT THE GENERAL POST OFFICE, SYDNEY, FOR TRANSMISSION BY POST AS A NEWSPAPER.]

No. 129] TUESDAY, 29 SEPTEMBER. [1925

BANKS AND BANK HOLIDAYS ACT, 1912.

PROCLAMATION.

(L.S.)

D. R. S. DE CHAIR,
Governor.

THE following days and dates are hereby appointed to be observed as Public Holidays in the localities hereunder :—

Date.	Locality.
Wednesday, 7th October, 1925	Gulargambone Urban Area and Tooraweenah Parish.
Monday, 12th October, 1925	Tamworth Municipality, Cockburn and Peel Shires.
Wednesday, 14th October, 1925	Blayney, Carcoar, Glen Innes, and Hillston Municipalities.
Tuesday, 20th October, 1925	Narromine Municipality.
Wednesday, 21st October, 1925	Narromine Municipality.
Friday, 30th October, 1925	Molong Municipality.
Wednesday, 25th November, 1925	Collarenebri District.

Signed and sealed at Sydney, this twenty-eighth day of September, 1925.

By His Excellency's Command,

C. C. LAZZARINI.

GOD SAVE THE KING!

SYDNEY:

Printed and Published by ALFRED JAMES KENT, Government Printer, Phillip-street, 29th September, 1925.

UNIVERSITY OF ILLINOIS-URBANA
3 0112 112441339